

GOVERNMENT OF INDIA
ARCHÆOLOGICAL SURVEY OF INDIA

ARCHÆOLOGICAL
LIBRARY


ACCESSION NO. 25090

CALL No. 891.05/A.R.

D.G.A. 79







ASIATICK RESEARCHES:

OR,

*at 1/1 XVII-XVIII
wanting*

TRANSACTIONS

CENTRAL ARCHAEOLOGICAL
LIBRARY, NEW DELHI
OF THE

SOCIETY;

INSTITUTED IN BENGAL,

FOR ENQUIRING INTO THE

HISTORY AND ANTIQUITIES, THE ARTS, SCIENCES,
AND LITERATURE,

25090

891.05
A.R.

OF

ASIA.

VOLUME THE TWELFTH.

CALCUTTA:

PRINTED AT THE CALCUTTA GAZETTE O



627.15

Вот Н. Т. Солнцев

CONTENTS OF THE TWELFTH VOLUME.

	Page.
I.	
AN account of the measurement of an Arc on the Meridian, comprehended between the Latitudes $8^{\circ} 9' 33'' 39'''$ and $10^{\circ} 59' 48'' 93'''$ North, being a continuation of the grand meridional Arc commenced in 1804, and extending to $14^{\circ} 6' 19''$ North.—By Lieutenant Colonel WILLIAM LAMBTON, His Majesty's 33d Regiment of Foot,	1
II.	
On the <i>Maláyu</i> Nation, with a translation of its Maritime Institutions.—By THOMAS RAFFLES, Esq.	102
III.	
On the early History of Algebra.—By EDWARD STRACHEY, Esq.	158
IV.	
An account of the funeral ceremonies of a <i>Burman</i> Priest.—Communicated by the Reverend WILLIAM CAREY, D. D.	186
V.	
An account of observations taken at the Observatory near <i>Fort St. George</i> in the <i>East Indies</i> , for determining the Obliquities of the Ecliptic in the months of <i>December</i> 1809, <i>June</i> and <i>December</i> 1810.—By Captain JOHN WARREN, His Majesty's 33d Regiment of Foot,	192
VI.	
On the notions of the <i>Hindu</i> Astronomers, concerning the precession of the Equinoxes and Motions of the Planets.—By H. T. COLBROOKE, Esq.	209

CONTENTS OF THE TWELFTH VOLUME.

VII.	Page.
On the heights of the <i>Himālaya</i> Mountains.—By H. T. COLEBROOKE, Esq.	251

VIII.	
An account of the measurement of an Arc on the Meridian extending from Latitude $10^{\circ} 59' 49''$ to $15^{\circ} 6' 0'' 65''$ North.—By Lieutenant Colonel WILLIAM LAMTON, His Majesty's 33d Regiment of Foot, ..	286

IX.	
Translation of a <i>Sanscrit</i> Inscription on a Stone found in <i>Bundélc'hand</i> .—By Lieutenant W. PRICE,	357

X.	
A Journey to Lake <i>Mánasarovar</i> in <i>Ūn-dés</i> , a province of little <i>Tibet</i> .—By WILLIAM MOORCROFT, Esq. with Introductory Note, by H. T. COLEBROOKE, Esq.	375

XI.	
On the Dryobalanops Camphora or Camphor-tree of <i>Sumatra</i> .—By H. T. COLEBROOKE, Esq.	535

XII.	
Abstract of an account, containing the particulars of a boring made near the River <i>Hooghly</i> , in the vicinity of <i>Calcutta</i> , from May to July 1814 inclusive, in search of a spring of pure water.—Communicated by Sir EDWARD HYDE EAST, ..	542

XIII.	
Statistical view of the population of <i>Burdwan</i> , &c.—By W. B. BAYLEY, Esq.	547

CONTENTS OF THE TWELFTH VOLUME.

	Page.
XIV.	
Descriptions of two new species of <i>Sarcolobus</i> , and some other <i>Indian</i>	
Plants.—By N. WALLICH, Esq.	566
List of the Members of the Society,	577

APPENDIX, containing

1. Rules of the Society,	i
2. Donations to the Library,	x
3. Donations to the Museum,	xx



LIST OF PLATES.

1. Triangles between <i>Putchapolliam</i> and <i>Punnae</i> ,	1
2. WEBB's Survey in <i>Oude</i> ,	257
3. Triangles between <i>Putchapolliam</i> and <i>Namthabad</i> ,	286
4. <i>Sarcolobus Globosus</i> , }	
5. ——— <i>Carinatus</i> , }	
6. <i>Campanula dehiscens</i> , }	
7. <i>Bauhinia racemosa</i> , }	576

✍ A plan of the Lake *Mánasaróvara*, and a drawing of the Camphor plant, will be given with the next volume.

✍ For “By the President,” read “By H. T. COLEBROOKE, Esq.”

CONTINUED ON THE FOLLOWING PAGE

Page 114.
 Descriptions of two new species of *Parotobius*, and some other fishes.
 114
 115
 116
 117
 118
 119
 120
 121
 122
 123
 124
 125
 126
 127
 128
 129
 130
 131
 132
 133
 134
 135
 136
 137
 138
 139
 140
 141
 142
 143
 144
 145
 146
 147
 148
 149
 150
 151
 152
 153
 154
 155
 156
 157
 158
 159
 160
 161
 162
 163
 164
 165
 166
 167
 168
 169
 170
 171
 172
 173
 174
 175
 176
 177
 178
 179
 180
 181
 182
 183
 184
 185
 186
 187
 188
 189
 190
 191
 192
 193
 194
 195
 196
 197
 198
 199
 200
 201
 202
 203
 204
 205
 206
 207
 208
 209
 210
 211
 212
 213
 214
 215
 216
 217
 218
 219
 220
 221
 222
 223
 224
 225
 226
 227
 228
 229
 230
 231
 232
 233
 234
 235
 236
 237
 238
 239
 240
 241
 242
 243
 244
 245
 246
 247
 248
 249
 250
 251
 252
 253
 254
 255
 256
 257
 258
 259
 260
 261
 262
 263
 264
 265
 266
 267
 268
 269
 270
 271
 272
 273
 274
 275
 276
 277
 278
 279
 280
 281
 282
 283
 284
 285
 286
 287
 288
 289
 290
 291
 292
 293
 294
 295
 296
 297
 298
 299
 300
 301
 302
 303
 304
 305
 306
 307
 308
 309
 310
 311
 312
 313
 314
 315
 316
 317
 318
 319
 320
 321
 322
 323
 324
 325
 326
 327
 328
 329
 330
 331
 332
 333
 334
 335
 336
 337
 338
 339
 340
 341
 342
 343
 344
 345
 346
 347
 348
 349
 350
 351
 352
 353
 354
 355
 356
 357
 358
 359
 360
 361
 362
 363
 364
 365
 366
 367
 368
 369
 370
 371
 372
 373
 374
 375
 376
 377
 378
 379
 380
 381
 382
 383
 384
 385
 386
 387
 388
 389
 390
 391
 392
 393
 394
 395
 396
 397
 398
 399
 400
 401
 402
 403
 404
 405
 406
 407
 408
 409
 410
 411
 412
 413
 414
 415
 416
 417
 418
 419
 420
 421
 422
 423
 424
 425
 426
 427
 428
 429
 430
 431
 432
 433
 434
 435
 436
 437
 438
 439
 440
 441
 442
 443
 444
 445
 446
 447
 448
 449
 450
 451
 452
 453
 454
 455
 456
 457
 458
 459
 460
 461
 462
 463
 464
 465
 466
 467
 468
 469
 470
 471
 472
 473
 474
 475
 476
 477
 478
 479
 480
 481
 482
 483
 484
 485
 486
 487
 488
 489
 490
 491
 492
 493
 494
 495
 496
 497
 498
 499
 500
 501
 502
 503
 504
 505
 506
 507
 508
 509
 510
 511
 512
 513
 514
 515
 516
 517
 518
 519
 520
 521
 522
 523
 524
 525
 526
 527
 528
 529
 530
 531
 532
 533
 534
 535
 536
 537
 538
 539
 540
 541
 542
 543
 544
 545
 546
 547
 548
 549
 550
 551
 552
 553
 554
 555
 556
 557
 558
 559
 560
 561
 562
 563
 564
 565
 566
 567
 568
 569
 570
 571
 572
 573
 574
 575
 576
 577
 578
 579
 580
 581
 582
 583
 584
 585
 586
 587
 588
 589
 590
 591
 592
 593
 594
 595
 596
 597
 598
 599
 600
 601
 602
 603
 604
 605
 606
 607
 608
 609
 610
 611
 612
 613
 614
 615
 616
 617
 618
 619
 620
 6

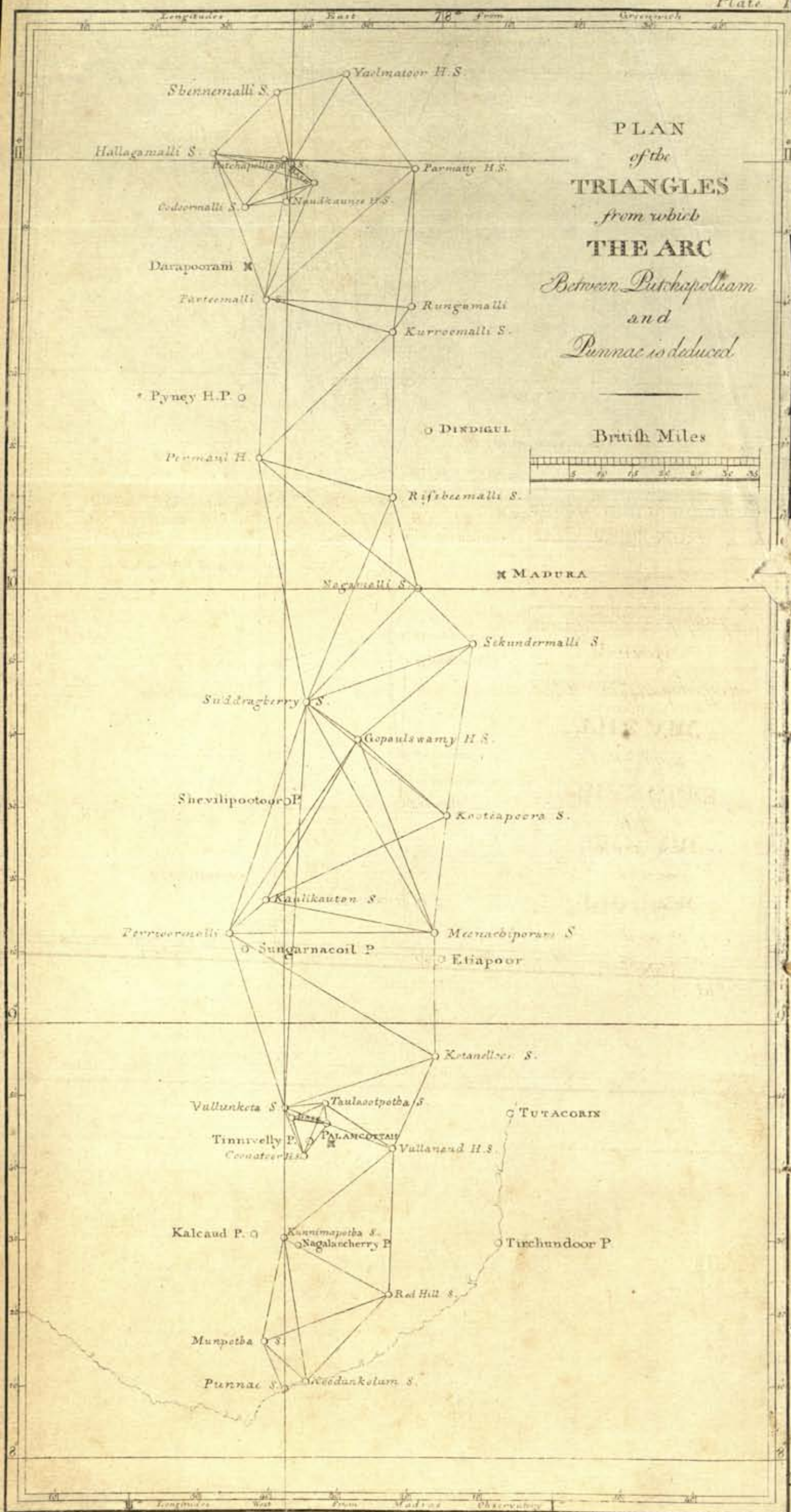
1. Bill of the President
2. Bill of the President
3. Bill of the President

LIST OF PLANTS.

1. Triangle between Washington and Sumner, 1
 2. Wren's Ferry in Cuba, 237
 3. Triangle between Pachuquilla and Minutahua, 238
 4. Caroline's Glades,
 5. ————— Caroline's, 270
 6. Caroline's Glades,
 7. Caroline's Glades,

I. A plan of the Lake, Minnesota, and a drawing of the Camp,
 given, will be given with the next volume.

10-10-10: By the President, read: By Mr. T. Gorman, read:



TRANSACTIONS

OF THE

ASIATICK SOCIETY.

I.

An Account of the measurement of an Arc on the meridian comprehended between the latitudes $8^{\circ} 9' 38''.39$ and $10^{\circ} 59' 48''.93$ North, being a continuation of the grand meridional Arc commenced in 1804, and extending to $14^{\circ} 6' 19''$ North.

By MAJOR WILLIAM LAMBTON,
33d Regiment Foot.

IN a paper which I communicated to the Asiatick society, and which was published in the tenth volume of the Researches, I took an opportunity of noticing that a meridional Arc had been measured upwards of three degrees in amplitude. Being in expectation that the detailed ac-

count of that measurement would be transmitted to the Royal Society by the honorable the Court of Directors; I have given no particulars of it here, but shall only notice the general results as combined with the operations hereafter mentioned. These meridional measurements being the chief foundation of the trigonometrical survey, which has been carried on under my direction for some years past, it is to be hoped that the *East-India* Company will be desirous of having them published along with the general account of the survey. But such a work being arranged in a great measure according to the order of time, must exhibit what is purely scientific, in a detached and mutilated form; it is therefore my intention to collect, at some future period, all the particulars that regard the comparison of celestial and terrestrial arcs, and digest them in a manner better prepared for the learned reader. The present period is replete with splendid performances in practical science, and although their objects be different, yet there result from each of them certain facts that tend to throw new light on various philosophical subjects. The grand operations in *France*, conducted by the celebrated DE LAMBRE and ME CHAIN, have for their object the determination of a standard measure; but, to accomplish that, they have measured an arc on the meridian upwards of nine degrees in length. The chief intention of the great survey in *England*, under Col. MUDGE, is to obtain a correct plan of the Island of *Great-Britain*, and the geographical positions of all known places, in latitude and longitude. In carrying this into effect, it was necessary to have a series of triangles in the direction of the meridian, from which has been deduced an arc of $2^{\circ} 50' 23''$, which is to be extended northerly. The principal object of my own labours, when this work was first proposed to the *Madras* government, was to connect the two coasts of *Coromandel* and *Malabar*, and to determine the latitudes

and longitudes, of the principal places, both on the coasts and in the interior. The original design has been vastly enlarged, and, in addition to the triangles carried across the Peninsula, between the latitudes of twelve and fourteen degrees, another series has been extended from *Tranquebar* and *Negapatam*, entirely across to *Paniany* and *Calicut*; and, to render the skeleton complete, a meridional series has been carried down the middle of the Peninsula, terminating at the sea near *Cape Comorin*, from which have been extended other serieses, to the east and west, entirely along both the coasts. From the above mentioned meridional series, I have deduced an arc of nearly six degrees in amplitude. The members of the *Swedish* accademy have likewise been performing a similar work; but the sole intention of that was, the measurement of a degree at the polar circle, as a test to the one executed by MAUPERTUIS and his associates. These various performances have afforded the learned world the most extensive and the most accurate data hitherto obtained, for determining a question of great importance in physical astronomy, viz. the dimensions and figure of the earth. This circumstance being involved in many abstruse speculations, relating to the precession of the equinoxes, the nutation of the earth's axis, the parallaxes of the moon, &c. &c. it has been found expedient, in order to make the theory agree with the observations of astronomers, to adopt a figure whose ellipticity was from $\frac{1}{300}$ to $\frac{1}{320}$, in place of $\frac{1}{230}$ given by Sir I. NEWTON; and various experiments, with pendulums in different latitudes, seemed to justify the measure. It will appear in the sequel of this memoir, how far the recent measurements may be relied on in computing according to the elliptick theory; and certainly, from the great length of the arcs and their remoteness from each other, more reliance may be placed in computation

drawn from them, than from any experiments made by such pendulums as have been generally used for those purposes.

THE arc, which is the subject of this communication, is a continuation of the same meridian line, whose position was determined at the station of *Dodagoontah* in *Mysoor*, in 1805, and is the meridian on which the former arc was computed. The present arc commences at *Putchapolliam* station in *Coimbeetoor*, where the former one terminated, and concludes at *Punnae* near *Cape Comorin*. The positions to the southward fall very favorably, and the place of observation at *Punnae* is only 98.2 feet east from the meridian of *Dodagoontah*. There is one station (*Permaul malli*) on a very lofty mountain, which has not yet been observed at, on account of the difficulty in getting at it; and besides, the season when I was in *Coimbeetoor* was not favorable for ascending such high places. In consequence of this, there are four triangles wherein only two angles in each have been observed; an omission which at present must be dispensed with; but the base of verification near *Tinnivelly* will shew that no important error has crept into the operations.

THE measurement of the base line in *Coimbeetoor*, and the observations for the zenith distances of stars, were completed in the beginning of 1806; but I have recorded them at full length here, as being the commencement of this section of the grand arc. The base near *Tinnivelly* was measured early in the present year, and the triangles continued to the southern station near the sea beach, a few miles east from the lines of *Travancora*. At this station, I sat down to observe the same stars, which had been observed at *Putchapolliam*, and with equal success. Having finished there, I returned to *Palankottah*, with an intention of making another set of observations, and for that purpose I erected a small observatory on the

rampart of the fort, to be secure against the high winds; but the badness of the weather, occasioned by the setting in of the west monsoon, rendered all my endeavours fruitless. I have, however, reason to hope that the observations which have been made at the extremities of the arc, will be thought satisfactory.

THE length of the degree due to the middle point of this section of the arc, or latitude $9^{\circ} 34' 43''$, is found to be 60473 fathoms nearly. Now it may be proper to notice here, what has already been noticed in giving an account of the former arc, that between *Dodagoontah*, in latitude 13° , and the station at *Bomasundrum*, in latitude 14° , there is a vein of iron ore, which was supposed to have affected the plummet, as some irregularity appeared to exist in the observations at those places. The arc *Putchapolliam* and *Dodagoontah* gave the length of the degree for latitude $11^{\circ} 59' 54''$ equal 60529 fathoms, and the arc between *Putchapolliam* and *Bomasundrum* gave the degree only 60449 fathoms reduced to the same latitude on the elliptick hypothesis. Seeing such a disagreement, it was necessary to recur to the nature of the country, as both those stations are sufficiently remote from mountains to remove any apprehension of a disturbance from them. But since no doubt remained as to the existence of some disturbing cause, I attributed it to the effects of this bed of ore, and concluded that the plummet had been drawn to the northward while observing at *Dodagoontah*, and to the southward while at *Bomasundrum*, which would give the celestial arc between *Putchapolliam* and *Dodagoontah* too little, and that between *Putchapolliam* and *Bomasundrum* too great, the reverse of which would take place with respect to the length of the degrees in these two arcs. Being confident as to the accuracy of the observations at both places, and considering the circumstances just

mentioned, I thought it reasonable to take the mean of the two degrees, which gave 60490 fathoms nearly, for the length of the degree in latitude $11^{\circ} 59' 54''$.

WHATEVER may have been the cause of irregularity in the observations made at *Bomasundrum* and *Dodagoontah*, the errors occasioned thereby must be considerably reduced, when the whole arc, including the present measurement, is taken into account. I shall therefore take notice here what the general result gives, by comparing the arcs *Punnae* and *Dodagoontah*, *Punnae* and *Bomasundrum*, and *Punnae* and *Paughur*, which last place was also a station of observation in the former part of the operations.

It appears from art. 8. that the celestial arc between *Punnae* and *Putchapolliam* is $2^{\circ} 50' 10''.54$; and the celestial arc between *Putchapolliam* and *Dodagoontah*, by the observations in 1805 and 6, was $2^{\circ} 0' 9''.79$; and therefore, the sum is $4^{\circ} 50' 20''.33$, equal to the celestial arc between *Punnae* and *Dodagoontah*. The terrestrial arc between *Punnae* and *Putchapolliam*, is 1029100.5 feet, to which add 727334.6 feet, the terrestrial arc between *Putchapolliam* and *Dodagoontah*, we have 1756435.1 feet or 292739.2 fathoms, which compared with $4^{\circ} 50' 20''.33$ will give the mean length of the degree, equal 60496 fathoms for latitude $10^{\circ} 34' 49''$, the middle point of the arc.

THE former celestial arc between *Putchapolliam* and *Bomasundrum* was $3^{\circ} 0' 1''.88$, to which add $2^{\circ} 50' 10''.54$ gives $5^{\circ} 50' 12''.42$; and the terrestrial arc between *Putchapolliam* and *Bomasundrum* 1088275.8 feet, to which add 1029100.5 feet, gives 2117376.3 feet, or 352896 fathoms nearly, which compared with $5^{\circ} 50' 12''.42$, gives 60462 fathoms for the mean length of the degree in latitude $11^{\circ} 4' 44''$ nearly, the middle point of the arc.

AGAIN; the celestial arc between *Putchapolliam* and *Paughur* was observed to be $3^{\circ} 6' 37''.78$, and the celestial arc between *Punnae* and *Putchapolliam* is $2^{\circ} 50' 10''.54$, whose sum is $5^{\circ} 56' 48''.32$ for the whole celestial arc. The terrestrial arc between *Putchapolliam* and *Paughur* was 1128472 feet, to which add 1029100.5 feet, we have 2157572.5 feet, equal 359595.4 fathoms, and this compared with $5^{\circ} 56' 48''.32$ gives 60469 fathoms nearly, for latitude $11^{\circ} 8' 3''$ the middle point of the arc.

As the two last arcs are nearly of the same length, and the results differ but little, it has been thought sufficiently correct to take the mean of the two degrees as the measure due to the mean latitude of the two middle points, in which case we have 60466.3 fathoms for the length of the degree in latitude $11^{\circ} 6' 23''.5$.

IN order to get a mean result between the observations made at *Dodagoontah* and these two latter stations, the degree in latitude $10^{\circ} 34' 49''$ has been taken and used with the degree in latitude $52^{\circ} 2' 20''$ equal 60820 fathoms; and with these the ratio of the earth's diameters has been computed, and found to be as 1 to 1.0030359 (art. 2 appendix); and thence the length of the degree in latitude $11^{\circ} 6' 23''.5$ has been found to be 60498 fathoms: therefore the mean between this and 60465.5 is 60486.75 fathoms; or, to avoid decimals, it has been called 60487 fathoms for latitude $11^{\circ} 6' 24''$.

THIS mean measure has been used with the degree in latitude $52^{\circ} 2' 20''$ and the ratio of the earth's diameters again computed, and the polar and equatorial diameters are found to be as 1 : 1.0031429, and I have made use of this for determining the lengths of degrees in different latitudes, by which the latitudes of all the great stations of observations in

bringing down the grand arc, have been finally fixed. And here it may be proper to observe, that in the tenth volume of *Asiatick Researches*, I have mentioned the latitude of *Dodagoontah* to be $12^{\circ} 59' 59''.91$ as determined by nine stars from the *Greenwich* observations of 1802; and from that, the latitude of the observatory at *Madras* was deduced, and was found to be $13^{\circ} 4' 8''.7$. But if it be allowed that the plummet has been drawn to the northward while observing at *Dodagoontah*, the observations at that place would give the latitude less than it really is. Under this conviction, I have made *Punnæ* the fixed latitude which was determined by eight of the same stars that were observed at *Dodagoontah*, and was found to be $8^{\circ} 9' 38''.39$, and by setting off from that parallel, and computing according to the lengths of the degrees given in Art. 3, appendix; the latitude of *Dodagoontah* is found to be $13^{\circ} 0' 1''.9$ which is $2''$ more than before, and therefore the latitude of the observatory at *Madras*, as deduced from that of *Dodagoontah*, will be $13^{\circ} 4' 11''$ nearly.

AFTER the deductions enumerated in this summary, the whole of the measurements both in *England*, *France*, and at the polar circle have been compared, by using the degree in latitude $11^{\circ} 6' 24''$, being the most southern of the recent operations; and from these different data, three ellipticities have been computed, and the mean taken, which will give an ellipsoid whose polar and equatorial diameters are to each other as $1 : 1.003242$ nearly. From this, and the degree above mentioned, various conclusions have been drawn, in the appendix to this memoir, to which I shall refer the reader, and proceed to give a detailed statement, of all the particulars which are the immediate subject of this paper.

W. LAMBTON.

Trichinopoly Nov. 1st. 1809.

1. *Measurement of the Base Line in the Coimbetoor.*

THIS base has been measured with the same apparatus, and in the same manner as the base near *Bangalore*; an account of which has been given in the 10th volume of the *Asiatick Researches*; the whole operation has been conducted under my own immediate inspection.

Experiments made for comparing the Chains.

PREVIOUS TO THE MEASUREMENT.			AFTER THE MEASUREMENT.		
1806	Excess of the Old Chain.	REMARKS.	1806	Excess of the Old Chain.	REMARKS.
March 19th at 6 A. M.	DIVISIONS. 19 19 17.5 17.25 17.5	The mean temperature during these experiments was 86°.12	April 19th at 6 A. M.	28 26 27.75 28.25 27	The mean temperature during these experiments was 81°.1
6 P. M.	18.5 18 20 19.25 18.5 17 18 17.5 17.5			25.5 23.25 22.25 23.25 22.25 23.25 25.75	
			20th at 6 A. M.	24 24 24.75 24.75	
Mean	18.18		Mean	25	

TABLE

Containing the particulars of the Measurement.

Number of the Hypothenuse.	Length of each in Feet.	Angles of Elevations and Depressions.	Deductions from each Hypothenuse.	Perpendicular.		Commencement from the last.		Mean Temperature.	REMARKS.
				Ascents.	Descents.	Above.	Below.		
1	100	0° 25' 0"	.00264	FEET.	FEET.	INCHES.	INCHES.	100.2°	Commenced on the 20th March 1806.
2	300	1° 5' 30"	.05445	0.7270		23.		95.8	
3	400	1° 3' 50"	.06896		5.7165	2.75		103.4	
4	100	Level			7.4280		2.5	115.2	
5	400	0° 42' 30"	.01528	2.7430		1.1		77.7	
6	400	0° 18' 30"	.00580		2.1540		6.5	94.	
7	300	0° 51' 40"	.03387		4.5090		7.6	108.5	
8	200	1° 20' 0"	.05416		4.6540		3.1	95.9	
9	300	1° 51' 0"	.15636		9.6840		2.4	74.9	
10	500	0° 27' 25"	.01590		3.9854	9.1		93.2	
11	100	1° 29' 5"	.03357	2.5914		24.1		114.2	
12	300	0° 43' 35"	.02412	3.8038				74.3	
13	500	Level					3.	87.	
14	200	1° 1' 25"	.03192		3.5722	0.2		104.3	
15	300	0° 10' 10"	.00129	0.8875		2.5		109.4	
16	100	2° 13' 55"	.07587		3.8946		9.4	76.4	
17	100	0° 5' 30"	.00013		0.1600	12.1		80.	
18	200	1° 10' 55"	.04256	4.1252		7.5		87.6	
19	400	1° 38' 35"	.16444	11.4677		5.2		98.4	
20	400	1° 1' 20"	.06364	7.1347			8.5	112.0	
21	200	0° 11' 10"	.00106		0.6497		7.5	75.6	
22	100	1° 54' 40"	.05563		3.3354		8.5	80.4	
23	100	2° 3' 50"	.06187		3.6012		4.2	81.8	
24	200	1° 8' 30"	.03970	3.9850			19.3	90.6	
25	400	0° 9' 10"	.00140		1.0673		1.7	101.5	
26	400	0° 55' 35"	.05228		6.4677		9.2	95.6	
27	300	1° 9' 40"	.06159		6.0790		2.1	80.6	
28	600	0° 44' 5"	.04932	7.6945		17.		96.2	
29	500	1° 3' 35"	.08550	9.2446		12.		106.4	
30	500	0° 30' 0"	.01905	4.3650			9.2	76.8	
31	400	0° 31' 0"	.01628	3.6080				84.1	
32	200	0° 35' 45"	.01080		2.0795		7.8	93.1	
33	500	1° 40' 10"	.21220		14.5641			102.2	
34	200	0° 51' 0"	.02200		2.9660	10.5		113.9	
35	400	0° 11' 50"	.00236	1.3767			11.6	79.1	
36	400	0° 46' 50"	.03712	5.4487				93.3	
37	300	0° 38' 0"	.01833	3.3150			14.9	109.7	
38	400	1° 7' 0"	.07596	7.7960		10.		78.9	
39	400	0° 40' 0"	.02708	4.6560				85.1	
40	400	0° 33' 15"	.01872	3.8960			7.5	98.8	
41	400	0° 17' 15"	.00504	2.0090				114.2	
42	400	0° 46' 25"	.03648		5.4003		11.2	78.0	
43	500	0° 57' 30"	.06995		8.3625			92.3	
44	300	0° 45' 25"	.02619		3.9632			107.7	
45	200	0° 51' 40"	.02258		3.0047			115.2	
46	100	0° 44' 0"	.00819		1.2800			124.4	

ON THE MERIDIAN.

11

Number of the Hypothenuse.	Length of each in Feet.	Angles of Elevations and Depressions.	Deductions from each Hypothenuse.	Perpendicular.		Commencement from the last.		Mean Temperature.	REMARKS.
				Ascents.	Descents.	Above.	Below.		
			FEET.	FEET.	FEET.	INCHES.	INCHES.		
47	300	0 54 35	.03783	4.7638		23.5		77.0	
48	500	1 22 15	.14305	11.9612		9.4		88.	
49	200	0 50 50	.02186	2.9563				97.6	
50	300	0 30 0	.01143	2.6190				106.4	
51	400	0 48 55	.04052		5.6903			116.4	
52	100	0 37 0	.00579		1.0760			77.4	
53	300	0 30 0	.01143	2.6190		30.3		79.7	
54	300	0 10 0	.00126	0.8730			7.3	90.	
55	500	0 27 50	.01640	4.0458				100.4	
56	400	0 31 25	.01672	3.6563				109.9	
57	300	0 44 45	.02541	3.9052				77.6	
58	300	0 19 40	.00492	1.7170				89.8	
59	300	0 10 0	.00126		0.8730			100.5	
60	300	1 20 15	.08175		7.0027			108.7	
61	100	0 25 55	.00284	0.7536		7.5		117.6	
62	100	0 33 35	.00477	0.9769				122.4	
63	300	0 35 20	.01584	3.0830		28.7		77.7	
64	400	0 25 25	.01092	2.9563			5.6	82.5	
65	100	0 18 35	.00146		0.5409			89.4	
66	100	0 33 40	.00480		0.9793		9.	96.4	
67	200	1 40 0	.08460		5.8160			100.5	
68	200	1 44 0	.09162		6.0500		6.1	78.1	
69	100	0 4 45	.00010		0.1377	11.5		79.4	
70	200	1 37 15	.08002	5.6565		7.5		84.8	
71	400	1 41 5	.17292	11.7617				92.4	
72	200	1 40 0	.08460	5.8160		8.		101.6	
73	100	2 16 15	.07853	3.9622				110.6	
74	300	1 1 0	.04722		5.3220			77.9	
75	600	1 10 25	.12588		12.2885		9.7	86.5	
76	300	0 4 10	.00024		0.3625	16.4		99.4	
77	200	1 37 45	.08084		5.6855			110.	
78	100	0 5 55	.00015		0.1716	5.5		116.	
79	200	0 30 0	.00762	1.7460				76.4	
80	400	1 6 50	.07560	7.7767		11.7		85.1	
81	400	1 4 45	.07094	7.5350				95.8	
82	600	1 34 30	.22668	16.4910		12.		107.7	
83	400	1 0 0	.06092	6.9800			5.4	80.	
84	300	0 26 10	.00870		2.2825			87.6	
85	200	0 54 10	.02484		3.1517		7.7	96.7	
86	300	1 32 25	.07252		5.3858	3.8		99.9	
87	300	0 16 55	.00363	1.4747		15.5		111.2	
88	400	1 39 30	.16752	11.5740		8.1		79.4	
89	400	1 15 30	.09648	8.7820				81.8	
90	400	1 4 40	.07076	7.5253				89.7	
91	300	0 22 5	.00621	1.9273				95.9	
92	200	1 22 5	.05700	4.7748		17.8		104.8	
93	200	1 34 55	.07624	5.5212		9.5		111.5	
94	400	0 30 30	.01576	3.5500				74.4	
95	300	Level						79.9	
96	300	0 35 40	.01614		3.1120		10.6	88.7	

MEASUREMENT OF AN ARC

Number of the Hypothenuse.	Length of each in Feet.	Angles of Elevations and Depressions.	Deductions from each Hypothenuse.	Perpendicular.		Commencement from the last.		Mean Temperature.	REMARKS.
				Ascents.	Descents.	Above.	Below.		
97	100	1° 6' 35"	.01876					93.2	
98	100	Level						95.2	
99	300	0 54' 55"	.03828	4.7927				77.8	
100	200	0 5' 40"	.00028					79.4	
101	300	0 23' 5"	.00678					88.7	
102	300	0 32' 50"	.01368	2.8655		10.6	8.4	98.8	
103	300	1 44' 10"	.13773	9.0895				104.8	
104	700	1 7' 5"	.13328	13.6599				79.1	
105	700	1 1' 0"	.11018	12.4180				89.5	
106	500	1 17' 50"	.12315	11.3208		7.8		98.2	Completed on the
107	200	0 5' 30"	.02158	2.9370			31.6	109.2	19th April, 1806.
32300			4.85778	307.4020	178.7862	382.85	311.2	94.03	

N. W. end, above the S. W. end of the Base 134.8 Feet in perpendicular height.

At the commencement, the old chain exceeded the new one 18.18 divisions of the micrometer, equal .00728 feet. Therefore 323×100.00728 feet will be the measure in Feet.
 terms of the new chain - - - - - = 32302.3514

At the conclusion, the old chain exceeded the new one 25 divisions, and had therefore increased 6.32 divisions, equal .00273 feet. Hence $323 \times \frac{0.00273}{2} = 0.4409$ feet, the correction for the wear, which add - - - - - + 0.4409

THE sum of the deductions from col. 4th is 4.85778 feet, which being increased in the ratio of 100 to 100.0072 will be 4.8581 feet, which subtract - - - - - — 4.8581

HENCE the apparent horizontal distance will be - - - 32297.9342

THE correction for the expansion & reduced to the standard temperature of 62° will be $\frac{(94^{\circ} .03 - 50^{\circ}) \times .0074 - (62^{\circ} - 50^{\circ}) \times .01237}{12}$
 $\times 32297.9342$ feet, which add - - - - - + 4.7744

HENCE the corrected measure of the Base for the temperature of 62° will be - - - - - 32302.7086

WHICH, being reduced to the level of the sea, will be - 32301.9769

THE last reduction is applied to the S. E. end of the Base, which is nearly the mean height of all the hypotenuses, and is 925.5 feet above the level of the sea; which height was determined by bringing down the triangles from the station at *Dodagoontah*.

2. ANGLES

At the N. W. end of the Base Line.

BETWEEN		AND					
S. E. end of the Base	Naudkaunee hill	46	18	22.5	22.12
						21.75	
		Oodoormalli	87	3	52.25	53.7
						54.5	
						56.25	
						58.25	
						52.25	
		Hallagamalli	142	32	41	41.25
						41	
						40.75	
						42.25	
Naudkaunee hill	Oodoormalli	40	45	29.75	31.25
						32.75	
Oodoormalli	Hallagamalli	55	28	49	47.55
						46.75	
						45	
						48	
						49	
Hallagamalli	Shennimalli	77	17	19	15.65
						14.75	
						15.75	
						14.75	
						14.	

At the S. E. end of the Base Line.

N. W. end of the Base	Naudkaunee hill	77	29	12.25	12.
						10.25	
						12.	
						13.5	
		Oodoormalli	61	23	45.25	47.4
						47.75	
						48.75	
						47.75	
						47.5	

At the S. E. end of the Base (continued.)

<i>BETWEEN</i>	<i>AND</i>			
Oodgormalli.....	Hallagamalli	36° 30'	18.25 14.25 15. 13. 16.	15.3
Hallagamalli.....	Shennimalli	50 27 50	52.5 49.75 47.5	49.94
Hallagamalli.....	Yaëlmatoor hill.....	88 44	35.75 27.5 29.5	30.92
Shennimalli.....	Yaëlmatoor hill.....	38 16 42.	39.5 37.75	39.75
Yaëlmatoor hill.....	Parmatty hill.....	67 51 2.	0.25 2.75	1.67
Hallagamalli.....	Purteemalli.....	86 0 11.	17.25	14.12
Parmatty hill.....	Purteemalli.....	117 24	25.5 24.5 17.25	22.42
	Rungamalli.....	58 53	40.25 33.5 29.	34.25
Purteemalli.....	Rungamalli.....	58 30	45.25 51. 48.25	48.17
	Putchapolliam Station.....	112 5	9.87	9.87
Yaëlmatoor hill.....	Putchapolliam Station.....	62 39	27. 29.5 25.25	27.25

MEASUREMENT OF AN ARC

At Naudkaunee Hill.

BETWEEN	AND			
N. W. end of the Base.....	S. E. end of the Base.....	56	12	26.
				26.25
				24.75
				} 25.67
	Oodoormalli.....	95	2	17.
				14.
				16.
				} 15.67

At Oodoormalli.

N. W. end of the Base.....	S. E. end of the Base.....	31	32	23.
				19.
				20.5
				20.5
				} 20.75
	Naudkaunee hill.....	44	12	15.5
				14.25
				11.75
				14.75
				} 14.06
	Hallagamalli.....	69	57	13.75
				13.25
				12.25
				} 13.08
Hallagamalli.....	S. E. end of the Base.....	101	29	32.75
				33.75
				32.75
				} 33.08

At Hallagamalli.

N. W. end of the Base.....	Oodoormalli.....	54	34	3.75
				5.
				5.25
				} 4.67
S. E. end of the Base.....	Oodoormalli.....	42	0	12.5
				14.
				15.25
				} 13.92
Shennimalli.....	N. W. end of the Base.....	47	48	24.
				22.5
				} 23.25

At Hallagamalli (continued.)

<i>BETWEEN</i>	<i>AND</i>			
	S. E. end of the Base.....	60 22	15.25 10.75 13.75	13.25
S. E. end of the Base.....	Yaëlmatoor hill.....	47 31	18.75 24.	21.37
Yaëlmatoor hill	Parmatty hill.....	36 0	13. 10.25 9.	10.75
Parmatty hill.....	Parteemalli.....	63 49	38.5 36. 38.5 36.5 42.5	38.4
Kaupolliam (S. E. end of the Base)	Parteemalli.....	52 18	33.5 32.25 37.5	34.42

At Shennimalli.

N. W. end of the Base.....	Hallagamalli	54 54	23.5 24.25 23.75	23.83
S. E. end of the Base.....	Hallagamalli	69 9	58.75 62. 61.75	60.83
	Yaëlmatoor hill	82 1	32.5 27.75 29.75	30.
Yaëlmatoor hill	Putchapolliam Station.....	92 57	34.75 35.25 35.75 37.	35.69

(At Putchapolliam Station.

<i>BETWEEN</i>	<i>AND</i>			
Shennimalli.....	Yaelmatoor hill.....	43	39	0.25
			38	58.25
			39	3.5
				2.75
				1.19
Yaelmatoor hill.....	S. E. end of the Base.....	101	2	8.5
				8.9
				8.8
				8.73

At Yaelmatoor Hill.

S. E. end of the Base.....	Hallagamalli.....	43	44	10
				8.5
				7
				10.75
				9.06
	Shennimalli.....	59	41	46.5
				44.25
				46.
				45.58
Shennimalli.....	Putchapolliam Station.....	43	23	25.75
				20.75
				23.25
S. E. end of the Base.....	Putchapolliam.....	16	18	23.25
				21.
				22.75
				22.33

At Parmatty Hill.

Hallagamalli.....	Yaelmatoor hill.....	48	16	14.5
				11
				7.25
				10.25
				10.75
Yaelmatoor hill.....	S. E. end of the Base.....	60	9	41.25
				40.25
				37.75
				39.75
				39.75
S. E. end of the Base.....	Rungamalli.....	81	54	60.25
				59.75
				56.
				58.67

At Purteemalli.

BETWEEN	AND			
Hallagamalli.....	Parmatty hill.....	69	25	39.5
				34.
				38.5
				37.33
	S. E. end of the Base.....	41	41	14.
				13.5
				11.5
				13.0
S. E. end of the Base.....	Parmatty hill.....	27	44	17.5
				25.5
				20.5
				21.17
	Rungamalli.....	72	57	48.
				52.
				51.
				54.5
				51.39
Parmatty hill.....	Kurroomalli.....	56	39	13.5
				15.
				13.
				13.8
S. E. end of the Base.....	Kurroomalli.....	84	23	28.5
				32.5
				26.5
				29.
				29.13
Rungamalli.....	Kurroomalli.....	11	25	31.5
				37.
				40.5
				35.5
				34.5
				35.8
Kurroomalli.....	Permaul hill.....	77	20	47.5
				51.
				50.5
				47.
				50.75
				46.75
				51.
				49.21
Hallagamalli.....	S. E. end of the Base.....	41	41	13.
S. E. end of the Base.....	Parmatty hill.....	27	44	21.17
Hallagamalli.....	Parmatty hill.....	69	25	34.17
Ditto.....	Ditto (observed direct).....	69	25	37.33
	Mean.....	69	25	35.75

MEASUREMENT OF AN ARC

At Purteemalli (continued.)

BETWEEN	2ND	
Parmatty hill.....	S. E. end of the Base.....	27° 44' 21.17
S. E. end of the Base.....	Kurroomalli.....	84 23 29.13
Kurroomalli	Parmatty hill.....	56 39 7.96
Ditto.....	Ditto (observed direct)	56 39 13.8
	Mean.....	56 39 10.88

At Kurroomalli.

Purteemalli.....	Parmatty hill.....	82 17 50.5	} 52.71
		48.75	
		48.5	
		55.5	
		56.	
		57.	
	S. E. end of the Base.....	46 53 12.	} 12.8
		15.5	
		15.	
		10.5	
		11.	
	Rungamalli.....	110 54 37.5	} 37.44
		41.25	
		34.5	
		36.5	
	Permaul hill.....	57 57 29.	} 31.07
		28.	
		31.	
		29.25	
		32.	
		33.	
		30.5	
		28.5	
		34.	
		35.5	
Permaul hill.....	Rissheemalli.....	47 45 25.5	} 30.5
		30.	
		31.5	
		35.	

At Rissheemalli.

BETWEEN	AND		
Kurroomalli	Permaul hill	72 47 59	
		57	
		59.5	60.42
		64.5	
		61.5	
		62.	
	Referring flag	120 42 39	
		36.5	
		38.	
		37.5	38.28
		37.	
		39.	
		38.5	
		39.	
		40.	
Referring flag	Nagamalli	42 46 30	
		28.5	31.75
		34.	
		34.5	
	Suddragherry	4 40 14	
		16.	
		20.	16.75
		17.	
		18.5	
		15.	
Referring flag	Kurroomalli	150 42 38.28	
Kurroomalli	Permaul hill	72 48 0.42	
Referring flag	Permaul hill	77 54 37.86	
do.	Suddragherry	4 40 16.75	
Suddragherry	Permaul hill	82 34 54.61	
Referring flag	Permaul hill	77 54 37.86	
	Nagamalli	42 46 31.75	
Nagamalli	Permaul hill	120 41 9.61	
Referring flag	Suddragherry	4 40 16.75	
do.	Nagamalli	42 46 31.75	
Nagamalli	Suddragherry	38 6 15.	

MEASUREMENT OF AN ARC

At Nagamalli.

BETWEEN		AND		
Rissheemalli	Permaul hill	36° 19'	22.5
				20.
				19.
				20.25
				18.25
				21.
				20.17
		Suddragherry	120 33	24.5
				22.
				23.5
				23.5
				23.38
Suddragherry	Sekundermalli	91 36	13.5
				12.
				13.5
				19.
				14.5
Permaul hill	Rissheemalli	36 19	20.17
Rissheemalli	Suddragherry	120 33	23.38
Suddragherry	Permaul hill	84 14	3.21

At Suddragherry.

Rissheemalli	Permaul hill	34 42	51.
				50.25
				52.5
				49.75
				64.75
				64.5
				63.75
				56.64
Permaul hill	Nagamalli	56 3	29.5
				30.25
				32.25
				12.5
				12.5
				17.
				22.34

At Suddragherry (continued.)

BETWEEN	AND			
Rissheemalli.....	Nagamalli.....	21	20	22.25
				23.5
				25.5
				23.
				25.
				26.5
				27.25
				24.
				24.62

Nagamalli.....	Sekundermalli.....	25	48	40.25
				40.5
				40.5
				41.5
				41.5
				40.85

Sekundermalli	Gopaulswamy Station	54	1	28.65
---------------------	---------------------------	----	---	-------

Referring flag	Meenachiporam hill.....	56	3	37.25
				36.
				33.5
				35.5
				35.56

Perrioormalli.....		104	18	29
				33.
				28.75
				31.25
				34.
				31.2

Permaul hill.....	Rissheemalli.....	34	42	56.64
Rissheemalli.....	Nagamalli.....	21	20	24.63
Nagamalli.....	Permaul hill.....	56	3	21.27
do.....	do. (observed direct).....	56	3	22.34
	Mean	56	3	21.8

Referring flag.....	Perrioormalli.....	104	18	31.2
	Meenachiporam hill.....	56	3	35.56
Meenachiporam hilli.....	Perrioormalli.....	48	14	55.64

MEASUREMENT OF AN ARC

At Sekundermalli.

BETWEEN	AND				
Nagamalli.....	Suddragherry.....	65	36	3.	} 8.63
				10.5	
				10.	
				11.	
Gopaulswamy.....	Suddragherry.....	20	4	44.5	} 49.8
				51.5	
				51.5	
				51.	
				51.5	
				48.5	
				50.	
	Kooteapâra.....	42	6	10.5	} 10.1
				11.	
				12.5	
				6.5	
				10.	
Kooteapâra.....	Suddragherry.....	62	10	62.	} 59.4
				63.	
				64.	
				55.	
				53.	

At Gopaulswamy.

Suddragherry.....	Sekundermalli.....	105	53	45.5	} 45.55
				47.5	
				42.75	
				49.	
				43.	
Sekundermalli.....	Kooteapâra.....	79	22	15.5	} 15.36
				14.	
				15.	
				15.75	
				16.5	
				14.5	
				14.	
				15.5	
				17.5	

At Gopaulswamy (continued.)

BETWEEN	AND		
Kooteapara.....	Meenachiporam.....	28° 8'	48.5
			51.5
			47.5
			46.5
			45.5
			46.5
			47.
			47.
			48.5
Kaulikautan.....	Meenachiporam.....	51 52	19.
			21.
			26.25
			23.5
			27.
			25.
Meenachiporam hill.....	Perrioormali.....	55 43	45.5
			50.5
			51.75
			49.
			49.5
			50.
			46.
			50.5

At Kooteapara.

Sekundermalli.....	Gopaulswamy.....	58 31	35.5
			36.5
			37.5
			39.5
			35.5
			39.75
			42.5
			39.5
Gopaulswamy.....	Suddragherry.....	1 50	46.
			46.5
			45.5
			43.5
			44.5
			44.5
			44.5

MEASUREMENT OF AN ARC

At Kootapara (continued.)

BETWEEN	AND		
Gopaulswamy	Kaulikautan	64 49 39. 34.	} 36.5
Kaulikautan	Meenachiporam	58 46 28.5 29. 34.5 30.7	} 30.67
Gopaulswamy	Meenachiporam	123 36 11.5 3.5 7.5 8.5 9.5.	} 8.1
Meenachiporam hill	Gopaulswamy	123 36 8.1	
Gopaulswamy	Suddragherry	1 50 45.	
Suddragherry	Meenachiporam	121 45 23.1	
Sekundermalli	Gopaulswamy	58 31 38.28	
Gopaulswamy	Suddragherry	1 50 45.	
Suddragherry	Sekundermalli	60 22 23.28	

At Meenachiporam Hill.

Kootapara	Gopaulswamy	28 15 7. 7.75 7.5 7.5 8. 3.5 6.5	} 6.82
Suddragherry	Kootapara	35 54 33.5 34. 38. 35. 37.5 33.5 37.	} 35.5

At Meenachipuram (continued.)

BETWEEN	AND		
Perrioormalli	Kaulikautân	11 12 57.5	} 56.5
		54.	
		58.	
	Gopaulswamy	68 40 38.75	} 37.25
		37.	
		36.	
	Suddragherry	61 1 0	} 5.63
		5.5	
		10.	
		7.	} 59.15
	Kolanelloor Station	89 51 58.5	
		57.25	
		61.	
		61.5	} 57.5
		57.5	
Kaulikautân	Perrioormalli	11 12 56.5	
Perrioormalli	Gopaulswamy	68 40 37.25	
Gopaulswamy	Kaulikautân	57 27 40.75	
	Kooteapâra	28 15 6.82	
Kooteapâra	Kaulikautân	85 42 47.57	

At Kaulikautân.

Meenachipuram	Gopaulswamy	70 39 61.	} 59.5
		58.5	
		60.	
		58.5	} 29.13
	Perrioormalli	127 22 30.5	
		32.	
		27.	
		27.	

At Perrioormalli.

Meenachipuram	Kaulikautân	41 24 43.5	} 38.79
		43.5	
		43.25	
		32.	
		36.	
		34.5	

MEASUREMENT OF AN ARC

(At Perriormalli (continued).)

BETWEEN	AND		
Meenachiporam.....	Gopaulswamy.....	55 35	35.25
			37.
			34.5
			45.5
			48.
	Suddragherry.....	70 44	7.5
			9.
			9.5
	Vullunkota hill.....	72 53	36.5
			39.5
			31.
Vullunkota.....	Meenachiporam.....	72 53	35.5
Meenachiporam.....	Suddragherry.....	70 44	8.67
Suddragherry.....	Vullunkota.....	143 37	44.17

At Kolanelloor Hill.

Meenachiporam.....	Perriormalli.....	59 36	6.5
			9.
			7.25
			6.
Perriormalli.....	Vullunkota.....	48 44	13.5
			16.5
			15.5
			16.5
			17.5
Vullunkota.....	Vullanaud hill.....	46 53	60.
			59.
			61.5
			61.
			56.
			58.5
			57.
			57.

At Vullunkota Hill.

BETWEEN		2ND		
Perrioormalli.....	Kolanelloor hill.....	88° 53' 48"		
		47.5	}	48.38
		48.		
		50.		
Kolanelloor hill.....	Vullanaud hill.....	38 11 53.	}	52.6
		50.		
		54.		
		53.5		
		52.5	}	20.4
Vullanaud hill.....	Kunnimapothe.....	70 48 22.5		
		22.		
		19.5		
		17.5		

At Vullunkota.

Vullanaud hill.....	Coonatoor hill.....	46 20 18.25	}	16.44
		13.		
		18.5		
		16.		
Coonatoor hill.....	East end of the Base.....	47 27 36.5	}	32.25
		32.5		
		31.5		
		28.5		

At Vullanaud Hill.

Kolanelloor hill.....	Vullunkota.....	94 54 14.5	}	12.13
		13.		
		12.		
		9.		
Vullunkota.....	Kunnimapothe.....	57 50 33.5	}	46.54
		31.5		
		49.		
		48.5		
		51.		
		57.		
		55.25		

MEASUREMENT OF AN ARC

At Vullanaud Hill (continued.)

BETWEEN	AND			
Vullunkota.....	Coonatoor hill.....	24	4	23.
Coonatoor hill.....	Taulaothpotha.....	37	2	32.5
				34.25
				34.25
				33.
				20.5
				20.5
Kunnimapothe.....	Red hill station.....	49	24	34.5
				36.
				44.
				39.5
				44.

29.17

39.6

At Taulaothpotha.

Vullanaud hill.....	Coonatoor hill.....	80	23	41.
				44.
				45.5
				34.
				37.5
Coonatoor hill.....	Vullunkota hill.....	61	13	20.5
				18.5
				13.
				20.
				19.5
				20.5
				19.5
	W. end of the Base.....	45	19	25.5
				22.
				26.5
				26.
				26.5
Vullunkota.....	W. end of the Base.....	15	53	52.5
				53.
				51.
				53.5
				52.
				54.
				52.5
				57.5
				60.5
				60.

40.4

18.8

25.3

54.65

At Taulaootpotha (continued.)

BETWEEN	AND			
W. end of the Base	E. end of the Base	73	9	36.
				32.5
				30.5
				37.5
				35.5
				21.
				20.5

30.5

At Coonatoor Hill.

Taulaootpotha	Vullanaud hill	62	33	56.
				56.
				46.5
				52.5
				55.5
				55.5
				53.67
Vullanaud hill	Vullunkota hill	109	35	26.5
				23.
				24.25
				21.5
				25.75
				24.2
Vullunkota hill	Taulaootpotha	47	1	30.5
				27.5
				32.75
				31.25
				31.75
				30.75
Taulaootpotha	W. end of the Base	41	14	28.5
				28.5
				31.5
				31.5
				30.
W. end of the Base	E. end of the Base	54	18	14.
				17.5
				16.
				18.5
				14.5
				20.5
				14.5
				16.5
E. end of the Base	Vullunkota	60	5	16.
				16.5
				18.25
				16.5
				16.81

At the West end of the Base (Palamcottah.)

BETWEEN	AND			
Vullunkota	Taulaootpotha	110° 52'	49.5	
			49.	} 45.1
			48.	
			41.5	
			44.5	
			44.	
			44.	
			47.	
			45.	
			46.	
			42.5	
			40.	
Taulaootpotha	Coonatoor hill	93° 26'	9.	} 9.33
			9.5	
			9.5	
Coonatoor hill	East end of the Base	62° 54'	46.	} 42.4
			46.5	
			42.	
			38.5	
			39.	
East end of the Base	Taulaootpotha	30° 31'	38.	} 36.82
			32.	
			32.	
			34.	
			35.5	
			42.5	
			43.75	

At the East end of the Base.

Vullunkota	Coonatoor hill	72° 27'	14.	} 13.17
			15.5	
			10.	
Coonatoor hill	W. end of the Base	62° 46'	70.5	} 60.63
			65.5	
			64.75	
			54.	
			54.5	
			54.5	

ON THE MERIDIAN.

33

At the East end of the Base (continued.)

BETWEEN	AND		
W. end of the Base.....	Taulaootpotha.....	76° 18'	52.5
			55.5
			53.5
			54.5
			51.
			53.4

At Kunnimapotha.

Vullunkota.....	Vullanaud Hill.....	51° 20'	53.
			50.5
			53.
			52.
			63.5
			64.
			62.5
			56.93

Vullanaud Hill.....	Red Hill station.....	66° 8'	28.
			29.5
			29.5
			30.
			25.5
			27.
			27.
			28.07

Red Hill station	Koodunkolum station.....	52° 56'	22.
			22.
			22.5
			13.
			12.5
			11.
			17.17

At Red Hill Station.

Vullanaud Hill.....	Kunnimapotha.....	64° 26'	56.5
			54.5
			52.5
			53.
			55.5
			54.4
Kunnimapotha.....	Koodunkolum.....	73° 48'	18.
			19.5
			17.5
			20.5
			21.5
			19.4

MEASUREMENT OF AN ARC

At Red Hill Station (continued.)

BETWEEN	AND		
Kunnimapotha	Munpotha	48 11	40.5
			41.5
			39.75
			40.42
Munpotha	Koodunkolum	25 36	40.5
			40.5
			40.5
			40.5

At Munpotha.

Kunnimapotha	Red Hill Station	58 34	52.
			49.
			46.5
			30.5
			27.5
Red Hill Station	Koodunkolum Station	62 30	28.
			27.
			31.5
			33.5
			51.
			53.
Koodunkolum Station	Punnae Station	23 24	17.
			19.5
			17.5
			17.
			16.5
			15.
			16.
			13.5
Kunnimapotha	Punnae Station	144 29	37.
			35.5
			40.5
			33.
			35.
			36.5
			34.5
Red Hill Station	Koodunkolum	62 30	37.33
Koodunkolum	Punnae Station	23 24	16.5
Punnae Station	Red Hill Station	85 54	53.83
Kunnimapotha	Punnae Station	144 29	36.
ditto	Red Hill Station	58 34	42.17
ditto	ditto (observed direct)		41.1
	Mean	58 34	41.64

At Koodunkolum Station.

BETWEEN		AND		
Kunnimapothe	Red Hill Station	53 15 30.	
			30.5	} 28.13
			25.	
			27.	
Red Hill Station	Munpotha	91 52 48.5	
			45.	} 43.13
			37.5	
			41.5	
Munpotha	Punnae Station	59 7 22.	
			21.	} 20.97
			21.	
			19.5	
			16.	
			21.75	
			23.5	
			23.	
		Kunnimapothe	38 37 14.	
			17.	} 15.5
			19.5	
			12.5	
			14.5	
Punnae Station	Munpotha Station	59 7 20.97	
Munpotha Station	Kunnimapothe	38 37 15.5	
Kunnimapothe	Punnae Station	97 44 36.47	

At Punnae Station.

Koodunkolum	Munpotha	97 28 28.	
			28.	} 22.81
			25.	
			22.	
			27.	
			26.5	
			12.	
			14.	

3. Description of the great Stations.

PURMUTTY or *Molapolliam* hill is about one and an half miles N. E. from the village of *Purmutty*, and about ten miles south from *Kodimoodi*; at the foot of the hill on the west side is a small village *Molapolliam*, from whence the road (which is a causeway) leads to the summit of the hill, where there is a pagoda, on the platform of which is the station, marked by a small hollow in the *chunam*, about thirty feet S. West from the tower of the pagoda.

Shennimalli. A hill near a respectable village of that name, on the great road from *Erode* to *Daraporam*. The station is on the highest part of the hill, a few hundred feet N. W. from the pagoda. It is marked as usual with a platform and stone.

Yaëlmatoor Hill. A well known hill, about six miles E. N. E. from *Shennimalli*, with a pagoda near the top. The station is on a stone platform, a little way to the N. W. of the pagoda, on the highest part of the hill.

Hallagamalli. A hill with a pagoda on the top, about seven miles S. W. from *Shennimalli*. The station is on the platform of the pagoda.

Oodoormalli. A hill near the village of *Oodoor*, on the great road to *Daraporam*, and about twenty miles S. by W. from *Shennimalli*. There is a small pagoda on the east part of the hill, but the station is considerably to the westward of the pagoda, upon a rock, which has a circle marked upon it.

Base. N. W. end. This is a rising ground near the village of *Putchapolliam*, about five miles east from *Kongiam*. It is marked by a circular platform, built of brick and *chunam*, with a marked stone in the middle, which marks the extremity, as in the other base lines. The S. E. extremity of the base lies near the village of *Kautpolliam* and is marked in the same manner. Both these platforms have large stones at the bottom, fixed when the foundations were laid, and there are circles inserted, whose centers define the extremities of the line.

Putchapolliam station, is the great station of observation for continuing the meridian line, and is marked by a larger platform of brick, and marked in a similar manner to the other. It is a little to the eastward of the Base line, and nearly a mile from the N. W. extremity. This station was chosen for the sole purpose of observing zenith distances, being only seven hundred feet west from the meridian of *Dodagoonth* near *Bangalore*.

Naudkaunee Hill. A small hill about five miles S. W. from the S. E. end of the Base. The station is on a wall, which has been intended for a building.

Parteemalli, will be found about six miles S. E. from *Daraporam*, with the village of *Partecoor* almost at the north foot of the hill. The station is the center of a large platform, marked on a stone by a circle.

Kurroomalli, is a great mountain, about seventeen miles N. W. from *Dindigul*, and four miles east from *Yeddacottah*, in the *Coimbatore*. The station is on the northern and highest part of the ridge, on a circular platform, marked by a large stone with a circle and point on it.

Permaul Hill. This is a prominent point on the great mass of moun-

tains south of *Pyney* called the *Pyney* mountains; and is called *Permaul-malli* by the inhabitants of the mountain only. There is no station on this hill, though it is used as one of the principal points in the series of triangles extending southerly; there has been a flag on the hill, and the place where it stood is marked by a platform of earth.

Rissheemalli, is about twelve miles south from *Dindigul*, and five miles N. W. from *Ammanaigpettah*, a few miles to the westward of the great road leading to *Madura*. The road to the summit is on the east side of the hill, leading from the village of *Shulleepetty*. The station is on a circular platform (a few yards west of a stone pillar) and marked as usual.

Nagamalli Station. There is a well known range of hills west of *Madura*, nearly on the south bank of the *Vyga* river, called *Nagamalli*; the station is on that part of the range that lies nearly south of *Sholavundan*, marked on the rock.

Suddragherry. This is a stupendous mountain, about fifteen miles north from *Shevilipootoor*. The road to the station is on the south side from *Koolapanaikputty*. The station will be found on a bare top, in the center of a platform, marked by a circle inscribed on a stone, over which the stump of a tree is placed, supported by a pyramid of stones, to serve as a mark.

Sekundermalli. This is a well known rock, five miles S. W. from *Madura*, and close on the great road leading to *Palamcottah*. There is a mosque on the summit of the rock, and the station is on the platform, nearly in the center.

Gopaulswamy, a very remarkable rock, about five and a half miles S.

E. from *Toomichinaikpettah*, on a rising ground, covered with jungle; it is a double rock, and has a singular appearance at a distance: there is a pagoda on the western rock, and the station is on the top of the pagoda, between the tower and the S. E. corner.

Kooteapára station, is on a rocky hill in the *Ramisseram* district, about six miles west from *Arupcota*, marked as usual on a rock.

Meenachiporam. This is a solid rock, about three and a half miles north from *Yettiaporam*, or *Etiapoor*, and nine miles east from *Kovilputty*; there is a small village called *Mullaputty* at the S. E. foot of the rock, and the village *Meenachiporam* (from which the name of the hill is derived) is about one mile north of the rock. The station is on a stone building on the rock, marked.

Kaulikaután. A hill with a pillar on the top, about three miles S. E. from *Kurroonelloor*; there is a platform about fifteen yards east from the pillar, and a marked stone in the middle of the platform defines the station.

Perrioormalli, is three and a half miles N. W. from *Sungarnacoil*, in the *Tinnivelly* province; the road to the summit of the hill is on the east side, leading from a *Choultry*. It is a three topped hill, and the station is on the highest and easternmost top, where there is a platform marked as usual.

Kolanelloor station, is on a beautiful rising ground, in the plains of *Panjalamkoorchee*, about three miles west from *Wotapadaram*. There is a place of worship on this little eminence, shaded by a cluster of trees, and the station will be found on a platform, a little to the north of the trees, marked as usual.

Vullunkota, is a small hill, about seven miles N. W. from *Tinnivelly*, and about two miles south-west from *Modakoorchy*; the station will be found on a platform marked.

Vullanaud Hill. This is a conspicuous range, about ten miles east nearly from *Palamcottah*, and about one mile east from the village of *Vullanaud*. The station is on the highest peak (called *Womay's peak*) and is marked by a level spot with a stone, &c.

Taulaootpotha. This is nearly at the eastern extremity of the low range of hills that is seen about six miles north of *Palamcottah*, running east and west, whereof *Vullunkota* is the western extremity. There is a village about half a mile south of the hill called *Taulaoot*, from whence the hill derives its name; the station is defined by a large stone marked as usual, and can be pointed out by the inhabitants, though there is no platform.

Coonatoorpotha, is a small hill, about two miles S. W. from *Tinnivelly*, and nearly on the north bank of the *Tambrapurni* river. There are several village near this hill, but the village from which it derives its name is on the east side of the hill. A small platform on the hill, marked as usual, defines the station.

Base Line, west end, is about a mile and a half west from the village of *Shadooroypootoor*, and about five miles N. W. from *Tinnivelly*; it is marked by a large stone with a circle. The east end is about one hundred and fifty yards west from the village of _____ and six miles N. E. from *Tinnivelly*, marked by a large stone.

Kunnimapooha. A small but steep hill, at the S. E. extremity of a range of hills that lies about two and an half miles nearly west from *Na-*

galancherry, and about five miles east from *Calcaud*. The station is on a platform marked.

Red Hill Station. This station is on the red sand hills, that lie about eight miles west from *Manapar*, and about two miles east from a small village called *Ittumpully*, whose inhabitants alone can trace the spot on the sand hill where the station was, and which is marked by five very long pickets, driven into the drift sand, four of which form a square of nearly three feet, and the fifth, being in the center of the square, defines the station.

Munpotha, is a small rocky hill, about four miles east from *Arambully*, and three miles south from *Punnagoody*. The road to the summit is on the east side of the hill. The station is on a large rock marked by a circle.

Koodunkolum station, is on a rising ground, about three miles S. W. from the village of that name, and three miles N. E. from *Pillikolum*. This ground is nearly a mile north from the sea shore, and is covered with a thick forest of thorn trees. The station will be found in the center of a high circular platform marked on a stone.

Punnae station, is the great station of observation at the southern extremity of the grand meridional arc, and is marked by a square building with two doors and two windows arched, and a solid pillar in the middle, on the top of which there is a large circular stone with a hole in the center. The building is on a rising ground, nearly a mile S. E. from the village of *Punnae*, about eight miles N. E. from *Cape Comorin*, and nearly seven hundred yards from the sea shore.

MEASUREMENT OF AN ARC

4. Principal Triangles.

N. W. end of the Base, from S. E. end of the Base 32301.28 Feet.						
Number.	TRIANGLES.	Observed Angles.	Difference.	Spherical Excess.	Error.	Angles for Calculation.
1	N. W. end of the Base, S. E. end of the Base, Naudkaunee hill, 1	46° 18' 22.12 77 29 12 56 12 25.67 179 59 59.79				46° 18' 22.35 77 29 12 56 12 25.75 180 0 0
	Naudkaunee hill, from { N. W. end of the Base, S. E. end of the Base, 1					37944.6 28103.1
2	N. W. end of the Base, S. E. end of the Base, Oodoormalli, 2	87 3 53.7 61 23 47.4 31 32 20.75 180 0 1.85	-0.19 -0.11 -0.11			87 3 53 61 23 47 31 32 20 180 0 0
	Oodoormalli from { N. W. end of the Base, S. E. end of the Base, 2					54215.7 61671.1
3	N. W. end of the Base, S. E. end of the Base, Hallagamalli, 3	142 32 41.25 24 53 31.8 112 33 47.45 180 0 0	-0.77			142 32 40.75 24 53 31.8 112 33 47.45 180 0 0
	Hallagamalli, from { N. W. end of the Base, S. E. end of the Base, 3					62505.7 90309.6
	N. W. end of the Base from Naudkaunee hill 37944.6					
4	N. W. end of the Base, Naudkaunee, Oodoormalli, 4	40 45 31.25 95 2 15.67 44 12 14.06 180 0 0.98				40 45 31 95 2 15 44 12 14 180 0 0
	Oodoormalli from { N. W. end of the Base, Naudkaunee hill, 4					54212.9 35531.4

N. W. end of the Base from Oodoormalli 54214.3 Feet.							
Number.	TRIANGLES.	Observed Angles.	Difference.	Spherical Excess.	Error.	Angles for Calculation.	Distances in Feet.
5	N. W. end of the Base,	55° 28' 47.55	-0.21			55° 28' 45.75	
	Oodoormalli,	69° 57' 13.08	-0.24			69° 57' 11.25	
	Hallagamalli,	54° 34' 4.67	-0.21			54° 34' 3.	
		180 0 5.3		0.66	+4.64	180 0 0	
	Hallagamalli from { N. W. end of the Base,						62505.7
							54821.3
The above Base is the mean distance obtained by the Triangles N. W. and S. E. end of the Base, and Oodoormalli, and N. W. end of the Base, Naudkaunee hill and Oodoormalli.							
S. E. end of the Base from Oodoormalli, 61671.1							
6	S. E. end of the Base,	36° 30' 15.3	-0.15			36° 30' 14.75	
	Oodoormalli,	101° 29' 33.08	-0.49			101° 29' 32.	
	Hallagamalli,	42° 0' 13.92	-0.14			42° 0' 13.25	
		180 0 2.3		0.78	+1.52	180 0 0	
	Hallagamalli from { S. E. end of the Base,						90312.2
							54824.1
N. W. end of the Base from Hallagamalli 62505.7							
7	N. W. end of the Base,	77° 17' 15.65	-0.33			77° 17' 14.5	
	Hallagamalli,	47° 43' 23.25	-0.23			47° 43' 22.5	
	Shennimalli,	54° 54' 23.83	-0.25			54° 54' 23.	
		180 0 2.73		0.81	+1.92	180 0 0	
	Shennimalli from { N. W. end of the Base,						56597.8
							74520.2
Hallagamalli from Shennimalli 74520.2							
8	Hallagamalli,	60° 22' 13.25	-0.45			60° 22' 12.	
	Shennimalli,	69° 10' 0.83	-0.51			69° 9' 59.5	
	S. E. end of the Base,	50° 27' 49.94	-0.42			50° 27' 48.5	
		180 0 4.02		1.38	+2.64	180 0 0	
	S. E. end of the Base from { Hallagamalli,						90308.9
							83901.3

MEASUREMENT OF AN ARC

Shennimalli from S. E. end of the Base 83991.3 Feet.							
Number.	TRIANGLES.	Observed Angles.	Difference	Spherical Excess.	Error.	Angles for Calculation.	Distances in Feet.
9	Shennimalli,	82° 1' 30"	-0.51			82° 1' 31.5"	
	S. E. end of the Base,	38 16 39.75	-0.32			38 16 41.	
	Yaëlmatoor hill,	59 41 45.58	-0.35			59 41 47.5	
		179 59 55.33		1.18	-5.85	180 0 0.	
	Yaëlmatoor hill from { Shennimalli, S. E. end of the Base,						60265.1 96342.9
Hallagamalli from S. E. end of the Base 90310.2							
10	Hallagamalli,	47 31 21.37	-0.52			47 31 21.	
	S. E. end of the Base,	88 44 30.92	-1.0			88 44 30.25	
	Yaëlmatoor hill,	43 44 9.07	-0.53			43 44 8.75	
		180 0 1.36		2.05	-0.69	180 0 0.	
	Yaëlmatoor hill from { Hallagamalli, S. E. end of the Base,						103600.5 96346.5
The above Base is the mean distance obtained in the three triangles on the Bases, N. W. end of the Base from S. E. end of the Base; S. E. end of the Base from Oodoormalli; and Hallagamalli from Shennimalli.							
Shennimalli from Yaëlmatoor hill 60265.1.							
11	Shennimalli,	92 57 35.69	-0.45			92 57 35.5	
	Yaëlmatoor hill,	43 23 23.25	-0.20			43 23 23.25	
	Putchapolliam Station,	43 39 1.19	-0.20			43 39 1.25	
		180 0 0.13		0.85	-0.72	180 0 0.	
	Putchapolliam Station from { Shennimalli, Yaëlmatoor hill,						59977.2 87191.9
Yaëlmatoor hill from S. E. end of the Base 96344.75.							
12	Yaëlmatoor hill,	16 18 22.33	-0.13			16 18 24.	
	S. E. end of the Base,	62 39 27.25	-0.04			62 39 27.5	
	Putchapolliam Station,	101 2 8.73	-0.39			101 2 8.5	
		179 59 58.31		0.56	-2.25	180 0 0.	
	Putchapolliam Station from { Yaëlmatoor hill, S. E. end of the Base,						87193.3 27561.2

Yaëlmatoor hill from S. E. end of the Base = 90344.7 Feet.							
Number.	TRIANGLES.	Observed Angles.	Difference.	Spherical Excess.	Error.	Angles for Calculation.	Distances in Feet.
13	Yaëlmatoor hill,	° ' "				51 59 20	
	S. E. end of the Base,	67 51 1.07	-0.67			67 51 1	
	Parmatty hill,	60 9 39.75	-0.61			60 9 39	
						180 0 0	
	Parmatty hill from { Yaëlmatoor hill, { S. E. end of the Base,						102873. 87510.9
Hallagamalli from Yaëlmatoor hill = 130600.5.							
14	Hallagamalli,	36 0 10.75	-0.72			36 0 10	
	Yaëlmatoor hill,					95 43 40	
	Parmatty hill,	48 16 10.75	-0.67			48 16 10	
						180 0 0	
	Parmatty hill from { Hallagamalli, { Yaëlmatoor hill,						174127.5 102870.
Hallagamalli from Parmatty hill = 174127.5.							
15	Hallagamalli,	63 49 38.4	-1.70			63 49 36.5	
	Parmatty hill,					46 44 49.5	
	Parteemalli,	69 25 35.75	-1.84			69 25 34.	
						180 0 0.	
	Parteemalli from { Hallagamalli, { Parmatty hill,						135463.2 166919.4
Hallagamalli from S. E. end of the Base = 90310.2.							
16	Hallagamalli,	52 18 34.42	-0.62			52 18 33.8	
	S. E. end of the Base,	86 0 14.12	-1.07			86 0 13.4	
	Parteemalli,	41 41 13.	-0.61			41 41 12.8	
		180 0 1.54		2.30	-0.76	180 0 0.	
	Parteemalli from { Hallagamalli { S. E. end of the Base						135462.6 107456.0
S. E. end of the Base from Parmatty hill = 87510.9.							
17	S. E. end of the Base,	117 24 22.42	-1.85			117 24 20.5	
	Parmatty hill,					34 51 18.5	
	Parteemalli,	27 44 21.17	-0.13			27 44 21.	
						180 0 0	
	Parteemalli from { S. E. end of the Base { Parmatty hill						107451. 166913.7

MEASUREMENT OF AN ARC

S. E. end of the Base from Parmatty hill = 87510.9 Feet.							
Number.	TRIANGLES.	Observed Angles.	Difference.	Spherical Excess.	Error.	Angles for Calculation.	Distances in Feet.
18	S. E. end of the Base,	58 53 34.25	-0.71			58 53 33.5	
	Parmatty hill,	81 54 58.67	-1.06			81 54 57.5	
	Rungamalli,					39 11 29.	
						180 0 0	
	Rungamalli from { S. E. end of the Base.....						137102.5
	{ Parmatty hill.....						118571.5
Parmatty hill from Parteemalli = 166216.55.							
19	Parmatty hill.....					41 2 59.6	
	Parteemalli.....	56 39 10.88	-1.05			56 39 9.3	
	Kurroomalli.....	82 17 52.71	-1.6			82 17 51.1	
						180 0 0	
	Kurroomalli from { Parmatty hill.....						140703.7
	{ Parteemalli.....						110614.8

The distance from Parmatty to Parteemalli, as a base in the above triangle, is a mean distance obtained by the 15th and 17th triangles.

S. E. end of the Base from Parteemalli = 107453.5.							
20	S. E. end of the Base.....	58 30 48.17	-0.95			58 30 47.2	
	Parteemalli.....	72 57 51.38	-1.15			72 57 50.2	
	Rungamalli.....					48 31 22.6	
						180 0 0	
	Rungamalli from { S. E. end of the Base.....						137127.1
	{ Parteemalli.....						122303.1
21	S. E. end of the Base.....					48 43 20.1	
	Parteemalli.....	84 23 29.13	-1.28			84 23 27.9	
	Kurroomalli.....	46 53 12.8	-0.76			46 53 12.	
						180 0 0	
	Kurroomalli from { S. E. end of the Base.....						146491.2
	{ Parteemalli.....						110620.8

S. E. end of the Base from Parteemalli is a mean distance derived from the 16th and 17th triangles as a base.

Parteemalli from Rungamalli = 122303.1 Feet.							
Number.	TRIANGLES.	Observed Angles.	Difference.	Spherical Excess.	Error.	Angles for Calculation.	Distances in Feet.
22	Parteemalli,	11° 25' 35.8"	-0.12			11° 25' 35.7"	110621.6 25938.0
	Rungamalli,					57° 39' 47.5"	
	Kurroomalli,	110° 54' 37.44"	-0.66			110° 54' 36.8"	
						180° 0' 0"	
	Kurroomalli from { Parteemalli, { Rungamalli,						110621.6 25938.0
Parteemalli from Kurroomalli = 110619.0							
23	Parteemalli,	77° 20' 49.21"	-1.39			77° 20' 47.8"	133318.9 153458.5
	Kurroomalli,	57° 57' 31.07"	-1.05			57° 57' 30."	
	Permaul hill,					44° 41' 42.2"	
						180° 0' 0"	
	Permaul hill from { Parteemalli, { Kurroomalli,						133318.9 153458.5
The above Base, Parteemalli from Kurroomalli is the mean distance, determined by the 19th and 22d Triangles.							
Kurroomalli from Permaul hill = 153458.5							
24	Kurroomalli,	47° 45' 30.5"	-1.11			47° 45' 29.5"	138332.1 118926.2
	Permaul hill,					59° 26' 31.5"	
	Rissheemalli,	72° 48' 0.42"	-1.43			72° 47' 59."	
						180° 0' 0"	
	Rissheemalli from { Kurroomalli, { Permaul hill,						138332.1 118926.2
Permaul hill from Rissheemalli = 118926.2.							
25	Permaul hill,	120° 41' 9.61"	-2.0			120° 41' 7.6"	172655.4 78425.1
	Rissheemalli,	36° 19' 20.17"	+0.19			36° 19' 20.4"	
	Nagamalli,						
						180° 0' 0"	
	Nagamalli from { Permaul hill, { Rissheemalli,						172655.4 78425.1

MEASUREMENT OF AN ARC

Permaul hill from Rissheemalli=118926.2.							
Number.	TRIANGLES.	Observed Angles.	Difference.	Spherical Excess.	Error.	Angles for Calculation.	Distances in Feet.
26	Permaul hill,	° ° °				62 42 12.4	
	Rissheemalli	82 34 54.64	-2.27			82 34 52.3	
	Suddragherry	34 42 56.64	-1.39			34 42 55.3	
						180 0 0	
	Suddragherry from { Permaul hill						207077.6
	{ Rissheemalli						185571.9
Permaul hill from Nagamalli = 172665.4 Feet.							
27	Permaul hill,	° ° °				39 42 38.9	
	Nagamalli,	84 14 3.21	-2.45			84 14 0.8	
	Suddragherry,	56 3 21.8	-1.52			56 3 20.3	
						180 0 0	
	Suddragherry from { Permaul hill						207082.6
	{ Nagamalli						132980.6
Suddragherry from Rissheemalli=185571.9.							
28	Suddragherry,	21 20 24.63	-0.13			21 20 24.5	
	Rissheemalli,	38 6 15.	+0.29			38 6 14.5	
	Nagamalli,	120 33 23.38	-2.28			120 33 21.	
		180 0 3.01		2.13	+0.88	180 0 0.	
	Nagamalli from { Suddragherry						132981.4
	{ Rissheemalli						78420.2
Suddragherry from Nagamalli=132981.							
29	Suddragherry	25 48 40.85	-0.51			25 48 38.5	
	Nagamalli	91 36 14.5	-1.07			91 36 13.5	
	Sekundermalli	62 35 8.63	-0.48			62 35 8.	
		180 0 3.98		2.06	-1.92	180 0 0.	
	Sekundermalli from { Suddragherry						149745.0
	{ Nagamalli						64224.2

Suddragherry from Nagamalli as a Base in the last triangle, is a mean distance derived from the 27th and 28th triangles.

*Measurement of the Base Line near Pallamcottah.**Experiments made for comparing the Chains.*

PREVIOUS TO THE MEASUREMENT.			AFTER THE MEASUREMENT.		
1809	Excess of the Old Chain.	REMARKS.	1809	Excess of the Old Chain.	REMARKS.
MONTH.	DIVISIONS.		MONTH.	DIVISIONS.	
February 27th	30.	The mean temperature during these experiments was 83.24.	March 20th	39.	The mean temperature during these experiments was 79.13.
P. M.	29.		A. M.	39.5	
	31.5			39.	
	29.			40.	
	29.			39.	
	29.			39.	
	29.			39.	
	29.5			39.	
28th	29.75			38.5	
A. M.	30.5			38.5	
	30.5			39.	
	29.			39.	
	30.5				
Mean	29.66		Mean	39.04	

MEASUREMENT OF AN ARC

TABLE containing the particulars of the Measurement.

No. of the Hypothenuse.	Length of each in feet.	Angles of Elevations and Depressions.	Deductions from each Hypothenuse.	Perpendicular.		Commencement from the last.		Mean Temperature.	REMARKS.
				Ascents.	Descents.	Above.	Below.		
				FEET.	FEET.	INCHES.	INCHES.		
1	500	0 11 54	.00300		1.73	30.7		97.88	Commenced on the 28th February, 1809.
2	600	0 11 30	.00338	2.01		3.6		80.03	
3	400	0 30 0	.01524	3.49		8.0		96.15	
4	100	0 13 18	.00075		0.39		12.5	106.2	
5	100	0 22 15	.00210	0.65		5.8		112.6	
6	600	0 27 0	.01848	4.71		16.0		76.67	
7	600	Level					2.8	100.13	
8	500	0 13 55	.00405	2.02		6.8		100.8	
9	500	0 21 22	.00970	3.11		5.		91.6	
10	500	0 7 15	.00110		1.05			94.52	
11	400	0 32 36	.01800	3.79		21.		87.6	
12	700	0 13 57	.00560	2.84			2.1	97.8	
13	700	0 5 21	.00084	1.09				85.1	
14	700	0 5 51	.00098	1.19			3.3	109.2	
15	700	0 16 37	.00812	3.38			3.	82.3	
16	600	0 18 3	.00828	3.15			7.5	106.4	
17	700	0 6 42	.00133	1.36			2.0	96.3	
18	600	0 12 48	.00420	2.24			8.8	83.3	
19	500	0 19 3	.00770	2.77			5.9	99.2	
20	700	Level					6.5	91.4	
21	400	0 2 30	.00012		0.29			78.8	
22	700	0 2 30	.00021		0.51	3.8		96.5	
23	600	0 12 21	.00390	2.16		6.2		105.5	
24	700	0 13 39	.00553	2.78			1.1	81.	
25	800	0 2 48	.00032	0.65			9.2	86.1	
26	700	0 15 48	.00735	3.22		4.2		108.4	
27	600	0 3 18	.00030	0.58			2.	83.7	
28	600	0 26 57	.01842	4.7		4.0		87.3	
29	900	0 15 30	.00913	4.06			2.5	109.2	
30	500	0 22 12	.01045	3.23			0.5	84.3	
31	700	0 9 24	.00259	1.91			7.2	94.	
32	700	0 22 7	.01449	4.50			5.6	100.8	
33	500	0 20 0	.00845	2.91				76.0	
34	700	0 5 39	.00098		1.15		8.5	81.9	
35	600	0 11 39	.00345	2.03		2.3		97.9	
36	700	0 12 48	.00490	2.61			0.6	92.1	
37	700	0 21 4	.01316	4.29		4.5		79.9	
38	900	0 13 30	.00697	3.53			17.7	100.5	
39	800	0 34 42	.04072	8.08		14.8		87.9	
40	700	0 27 48	.02289	5.66		2.5		85.8	
41	800	0 5 42	.00112	1.33			8.6	96.9	
42	1000	0 5 30	.00130	1.60			2.8	81.8	
43	700	0 17 30	.00906	3.56		10.5		93.9	
44	1200	0 28 21	.04080	9.90		3.25		88.9	
45	1100	0 10 0	.00462	3.20		0.3		89.7	
46	900	0 11 45	.00526	3.08			5.35	98.	
47	600	0 13 39	.00474	2.38			2.2	104.5	
Descent from the termination of the Base to the ground.						32.0			Completed on the 18th March, 1809.
	30500		.35406	119.75	5.12	153.25	160.25	92.9	

West end of the Base, above the East end of the Base, in perpendicular height 114.05 Feet.

At the commencement, the old chain exceeded the new one 29.66 divisions of the micrometer, equal to .01188 feet. Therefore 305×100.01188 feet, will be the measure in Feet.
 terms of the new chain - - - - - = 30503.6243

At the conclusion, the old chain exceeded the new one 39.04 divisions, and had therefore increased 9.38 divisions, equal to .00376 feet. Hence $305 \times \frac{.00376}{2} = 0.5731$ feet, the correction for the wear, which add - - - - - + 0.5731

The sum of the deductions from col. 4th is 0.35406 feet, which being increased in the ratio of 100 to 100.01188 will be .35410 feet, which subtract - - - - - — 0.3541

Hence the apparent horizontal distance will be - - - 30503.8433

The correction for the expansion and reduced to the standard temperature of 62° . will be $\frac{(92.9-50) \times .0014 - (62-50) \times .01237}{12}$
 $\times 30503.8433$ feet, which add - - - - - + 4.2965

Hence, the corrected measure of the Base, for the temperature of 62° . will be - - - - - 30508.1398

Which being reduced to the level of the sea, by taking the mean height of the Base, and which is 435.86 feet above the level of the sea; will be - - - - - 30507.5

25090

W. end of the Base from Coonatoor hill = 33405.8 Feet.							
Number.	TRIANGLES.	Observed Angles.	Difference	Spherical Excess.	Error.	Angles for Calculation.	Distances in Feet.
34	W. end of the Base,	93° 26' 9.33	-0.11			93° 26' 7.7	
	Coonatoor hill,	41 11 30.	-0.06			41 14 28.5	
	Taulaootpotha,	45 19 25.3	-0.06			45 19 23.8	
		180 0 4.63		0.23	+4.13	180 0 0.	
	Taulaootpotha from { W. end of the Base, Coonatoor hill,						30969.7 46894.2
	Coonatoor hill from Vullunkota = 43279.6						
35	Coonatoor hill,	47 1 30.75	-0.11			47 1 30.6	
	Vullunkota,					71 45 10.7	
	Taulaootpotha,	61 13 18.8	-0.11			61 13 18.7	
						180 0 0.	
	Taulaootpotha from { Coonatoor hill, Vullunkota,						46895.3 36127.8
	Vullunkota from Taulaootpotha = 36126.4						
36	Vullunkota,					71 45 10.7	
	Taulaootpotha,	61 13 18.8	-0.11			61 13 18.7	
	Coonatoor hill,	47 1 30.75	-0.11			47 1 30.6	
						180 0 0.	
	Coonatoor hill from { Vullunkota, Taulaootpotha,						43278. 46893.6
	Coonatoor hill from Taulaootpotha, = 46894.33						
37	Coonatoor hill,	62 33 53.67	-0.23			62 33 52.6	
	Taulaootpotha,	80 23 40.4	-0.32			80 23 39.3	
	Vullanaud hill,	37 2 29.17	-0.21			37 2 28.1	
		180 0 3.24		0.76	+2.48	180 0 0.	
	Vullanaud hill from { Coonatoor hill, Taulaootpotha,						76755.9 69092.0
	The distance, Coonatoor hill from Taulaootpotha as a Base in the above triangle, is the mean deduced from the 34th, 35th and 36 triangles.						
	Coonatoor hill from Vullanaud hill = 76755.9						
38	Coonatoor hill,	109 35 24.2	-0.58			109 35 22.7	
	Vullanaud hill,	24 4 23.	-0.11			24 4 21.9	
	Vullunkota,	46 20 16.44	-0.05			46 20 15.4	
		180 0 3.64		0.74	+2.90	180 0 0.	
	Vullunkota from { Coonatoor hill, Vullanaud hill,						43278.4 99960.0

MEASUREMENT OF AN ARC

Vullanaud hill from Vullunkota = 99660 Feet.							
Number.	TRIANGLES.	Observed Angles.	Difference.	Spherical Excess.	Error.	Angles for Calculation.	Distances in Feet.
39	Vullanaud hill	91 54 12.13	-1.10			91 54 10.7	
	Vullunkota hill	38 11 52.6	-0.46			38 11 51.3	
	Kolanellloor hill	46 53 58.75	-0.45			46 53 57.7	
		180 0 3.48		2.01	+1.47	180 0 0.	
	Kolanellloor hill from { Vullanaud hill						84657.3
	{ Vullunkota						136401.6
Vullunkota from Kolanellloor = 136401.6.							
40	Vullunkota	88 53 48.4	-2.4			88 53 46.	
	Kolanellloor hill	48 44 15.9	-1.26			48 44 14.6	
	Perrioormalli					42 21 59.4	
						180 0 0.	
	Perrioormalli from { Vullunkota						152154.4
	{ Kolanellloor						202377.5
Kolanellloor from Perrioormalli = 202377.5.							
41	Kolanellloor	59 36 7.19	-1.07			59 36 6.1	
	Perrioormalli					30 31 56.9	
	Meenachiporam hill	89 51 59.15	-2.13			89 51 57	
						180 0 0.	
	Meenachiporam from { Kolanellloor hill						102813.1
	{ Perrioormalli						174556.9
Perrioormalli from Meenachiporam = 174556.9.							
42	Perrioormalli	70 44 8.67	-2.99			70 44 5.7	
	Meenachiporam hill	61 1 5.63	-2.62			61 1 3.	
	Suddragherry	48 14 55.61	-2.4			48 14 51.3	
		180 0 9.94		8.01	+1.93	180 0 0.	
	Suddragherry from { Perrioormalli						204679.3
	{ Meenachiporam hill						220878.8
43	Perrioormalli	55 35 40.05	-2.13			55 35 38.	
	Meenachiporam	68 40 37.25	-2.47			68 40 35.	
	Gopaulswamy	55 43 49.09	-2.14			55 43 47.	
		180 0 6.39		6.71	-1.35	180 0 0.	
	Gopaulswamy from { Perrioormalli						196767.8
	{ Meenachiporam						174274.5

Perriormalli from Maenachiporam hill = 174556.9 Feet.						
Number.	TRIANGLES.	Observed Angles.	Difference.	Spherical Excess.	Error.	Angles for Calculation.
14	Perriormalli,	41° 24' 38.79	+0.83			41° 24' 38.5
	Meenachiporam,	11 12 56.5	-0.01			11 12 55.5
	Kaulikautân,	127 22 29.13	-1.96			127 22 26.
		180 0 4.42		1.17	+3.25	180 0 0.
Kaulikautân from { Perriormalli,						42722.3
{ Meenachiporam hill,						145290.4
Meenachiporam hill from Kaulikautân = 145290.4						
15	Meenachiporam hill,	85 42 47.57	-1.57			85 42 46.
	Kaulikautân hill,					35 30 41.25
	Kooteapâra,	58 46 30.67	-0.95			58 46 29.75
						180 0 0.
Kooteapâra from { Meenachiporam hill,						98692.8
{ Kaulikautân hill,						169427.5
16	Meenachiporam,	57 27 40.75	-1.61			57 27 39.7
	Kaulikautân,	70 39 59.5	-1.9			70 39 58.2
	Gopaulswamy,	51 52 23.63	-1.56			51 52 22.1
		180 0 3.88		5.07	-1.19	180 0 0.
Gopaulswamy hill from { Meenachiporam hill,						174281.
{ Kaulikautân hill,						155704.3
Meenachiporam from Gopaulswamy hill = 174277.5						
17	Meenachiporam hill,	28 15 6.82	+0.12			28 15 6.8
	Gopaulswamy hill,	28 8 47.61	+0.12			28 8 47.5
	Kooteapâra,	123 36 8.1	-2.17			123 36 5.7
		180 0 2.53		1.93	+0.60	180 0 0.
Kooteapâra from { Meenachiporam hill,						98704.7
{ Gopaulswamy hill,						99043.8
By referring to the 43d and 46th triangles, the distance Meenachiporam from Gopaulswamy will be found common to both, the mean of which is assumed as the Base in the above triangle.						
Meenachiporam from Suddragherry = 220878.85						
48	Meenachiporam,	35 54 35.5	+0.38			35 54 35.9
	Suddragherry,					22 20 4.3
	Kooteapâra,	121 45 23.1	-3.32			121 45 19.8
						180 0 0.
Kooteapâra from { Meenachiporam hill,						98714.35
{ Suddragherry,						152355.8

Triangles continued to the South extremity of the Arc.

Vullanaud hill from Vullankotapotha = 99960 Feet.							
Number.	TRIANGLES.	Observed Angles.	Difference.	Spherical Excess.	Error.	Angles for Calculation.	Distances in Feet.
53	Vullanaud hill,	57 50 46.54	-0.77			57 50 45.3	
	Vullunkota,	70 48 20.4	-0.92			70 48 19.	
	Kunnimapotha,	51 20 56.93	-0.74			51 20 55.7	
		180 0 3.87		2.43	+1.44	180 0 0.	
	Kunnimapotha from { Vullanaud hill, { Vullunkota, { V						

MEASUREMENT OF AN ARC

Kunnimapothe from Red hill Station = 101747. Feet.							
Number.	TRIANGLES.	Observed Angles.	Difference.	Spherical Excess.	Error.	Angles for Calculation.	Distances in Feet.
56	Kunnimapothe.....	73 13 39.2	
	Red hill Station.....	48 11 40.42	-0.6			48 11 39.8	
	Munpotha.....	58 34 41.61	-0.66			58 34 41.	
		180 0 0.0				180 0 0.	
	Munpotha from { Kunnimapothe.....						88877.
		{ Red hill Station.....					114139.9
Red hill Station from Koodunkolum = 101321.5.							
57	Red hill Station.....	25 36 40.5	-0.29			25 36 40.3	
	Koodunkolum.....	91 52 43.13	-0.62			91 52 42.6	
	Munpotha.....	62 30 37.33	-0.28			62 30 37.1	
		180 0 0.26		1.12	-0.23	180 0 0.0	
	Munpotha from { Red hill Station.....						114155.95
		{ Koodunkolum.....					49371.8
Koodunkolum from Munpotha = 49371.8.							
58	Koodunkolum.....	59 7 20.97	-0.04			59 7 21.	
	Munpotha.....	23 24 16.5	-0.05			23 24 16.5	
	Punnac Station.....	97 28 22.81	-0.12			97 28 22.5	
		180 0 0.28		0.21	+0.07	180 0 0.	
	Punnac Station from { Koodunkolum.....						10779.5
		{ Munpotha.....					42737.2

For the purpose of reducing the terrestrial arc, the following angles, with their including sides, have been used, to obtain sides more conveniently situated with the meridian of *Dodagoontah* station, to which the whole Arc is reduced.

THE angle at the South East end of the base, between *Parteemalli* and *Putchapolliam* station, corrected for the chords, equal $112^{\circ} 5' 9.2$ with the including sides, *Parteemalli* from S. E. end of the base, equal 107454.5 feet, and S. E. end of the base from *Putchapolliam*, = 27561.2 feet; hence the distance *Parteemalli* from *Putchapolliam* = 120553.6 feet, and the observed angle at the S. E. end of the base = $112^{\circ} 5' 9.87$.

WITH the internal angle at *Perrioormalli*, equal $143^{\circ} 37' 32.7$ corrected for the chords, and the including sides, *Perrioormalli* from *Suddragherry*, equal 204679.3 feet, and *Perrioormalli* from *Vullunkota*, equal 152154.4 feet; by which the distance from *Suddragherry* to *Vullunkota* is found 339403.5 feet. The observed angle at *Perrioormalli* = $143^{\circ} 37' 44.17$.

THE internal angle of *Munpotha*, corrected for the chords, equal $144^{\circ} 29' 34.42$, with the including sides, *Kunnimapothe* from *Munpotha*, equal 88877 feet, and *Munpotha* from *Punnae* station, equal 42737.2 feet; the direct distance from *Kunnimapothe* to *Punnae* station is found 126133.4 feet. Again, with the internal angle at *Koodunkolum*, corrected for the chords, equal $97^{\circ} 44' 36$, and the included sides *Koodunkolum* from *Kunnimapothe*, equal 121934.1 feet, and *Koodunkolum* from *Punnae* station, equal 19779.5 feet, the same direct distance from *Kunnimapothe* to *Punnae* station is found 126131.4 feet; the mean of which is 126132.4 feet. The angle at *Kunnimapothe* between *Koodunkolum* and *Punnae* station, corrected for an observed one, is $8^{\circ} 56' 21.39$, which is used in reducing the Arc.

MEASUREMENT OF AN ARC

5. Reduction of the distances to the Meridian of Dodagoontah Station.

The length of the Arc comprehended by the parallels of Putschapolliam and Punnae Station.

Stations at	Names of Places.	Bearings referred to the Meridian of Dodagoontah.	Distances.	Distances on the		Distances from Putschapolliam on the	
				Perpendicu- lar.	Meridian.	Perpendicu- lar.	Meridian.
Putschapolliam Station, ...	Parteemalli, ...	7° 56' 29.74" S. W.	120553.6	16656.1 W.	119397.4 S.	16656.1 W.	119397.4 S.
Parteemalli, ...	Permaul Hill, ...	1° 54' 37.23" S. W.	133318.9	4144.2 W.	133244.8 S.	21100.3 W.	252642.2 S.
Permaul Hill, ...	Suddragberry, ...	11° 14' 52.96" S. E.	207080.1	40392.4 E.	203102.5 S.	19929.1 E.	455744.7 S.
Suddragberry, ...	Vullunkota, ...	3° 13' 50.25" S. W.	339403.5	19127.1 W.	338864.1 S.	165. E.	794608.8 S.
Vullunkota, ...	Kunnimapothe, ...	0° 10' 35.28" S. W.	108363.9	333.8 W.	108363.3 S.	168.8 W.	902972.1 S.
Kunnimapothe, ...	Punnae Station, ...	0° 27' 21.16" S. E.	126132.4	1003.6 E.	126128.4 S.	834.8 E.	1029100.5 S.

6. ZENITH distances of Stars, observed at *Putchapolliam* and *Punnae Station*, with their corrections for precession, nutation, aberration and the semi-annual solar equation, back to the beginning of the year 1805.

Observations at Putchapolliam.

3 HYDRAE.

Nearest point on the Limb, $4^{\circ} 40'$ South.

1806. Month.	Face.	Observed Zenith distance.	Correction.	Correct Zenith distance.	Thermometers.	
					Upper.	Lower.
April 13	E.	$4^{\circ} 37' 37.74$	21.52	$4^{\circ} 37' 13.22$	93	93
14	W.	$4^{\circ} 37' 25.49$	21.5	$4^{\circ} 37' 1.99$	90	91
16	E.	$4^{\circ} 37' 36.24$	21.45	$4^{\circ} 37' 11.79$	93	92
17	W.	$4^{\circ} 37' 28.11$	21.42	$4^{\circ} 37' 3.69$	93	92
18	E.	$4^{\circ} 37' 35.24$	21.40	$4^{\circ} 37' 10.84$	93	93
19	W.	$4^{\circ} 37' 30.99$	21.37	$4^{\circ} 37' 6.62$	95	94
20	E.	$4^{\circ} 37' 36.49$	21.34	$4^{\circ} 37' 12.15$	93	93
21	W.	$4^{\circ} 37' 27.49$	21.31	$4^{\circ} 37' 3.18$	93	93
22	E.	$4^{\circ} 37' 35.24$	21.29	$4^{\circ} 37' 10.95$	85	85
23	W.	$4^{\circ} 37' 28.44$	21.26	$4^{\circ} 37' 4.18$	96	96
Mean					92.4	92.2

4 HYDRAE.

Nearest point on the Limb, $3^{\circ} 55'$ South.

April 13	E.	$3^{\circ} 52' 33.74$	25.31	$3^{\circ} 52' 8.43$	93	93
14	W.	$3^{\circ} 52' 24.49$	25.29	$3^{\circ} 51' 59.20$	90	91
17	E.	$3^{\circ} 52' 36.74$	25.21	$3^{\circ} 52' 11.53$	93	92
18	W.	$3^{\circ} 52' 25.99$	25.88	$3^{\circ} 52' 0.11$	93	93
19	E.	$3^{\circ} 52' 32.69$	25.16	$3^{\circ} 52' 7.53$	95	94
21	W.	$3^{\circ} 52' 26.74$	25.10	$3^{\circ} 52' 1.64$	93	93
22	E.	$3^{\circ} 52' 35.49$	25.08	$3^{\circ} 52' 10.41$	85	85
23	W.	$3^{\circ} 52' 25.54$	25.04	$3^{\circ} 52' 0.5$	96	96
Mean					92.25	92.13

MEASUREMENT OF AN ARC

" CANCRI.

Nearest point on the Limb, $1^{\circ} 35'$ North.

1806 Month.	Face.	Observed Zenith distance.	Corrections.	Correct Zenith distance.	Thermometers.	
					Upper	Lower.
April 14	W.	$1^{\circ} 36' 10.13$	24.51	$1^{\circ} 36' 34.64$	89	91
17	E.	$1^{\circ} 36' 4.25$	24.42	$1^{\circ} 36' 28.67$	93	92
18	W.	$1^{\circ} 36' 8.26$	24.38	$1^{\circ} 36' 32.64$	93	93
19	E.	$1^{\circ} 36' 3.03$	24.34	$1^{\circ} 36' 27.37$	95	94
20	W.	$1^{\circ} 36' 12.13$	24.31	$1^{\circ} 36' 36.44$	93	93
21	E.	$1^{\circ} 36' 3.13$	24.27	$1^{\circ} 36' 27.4$	93	92
22	W.	$1^{\circ} 36' 10.$	24.23	$1^{\circ} 36' 34.23$	95	94
23	E.	$1^{\circ} 36' 3.53$	24.19	$1^{\circ} 36' 27.72$	96	96
Mean					93.37	93.13

" LEONIS.

Nearest point on the Limb, $0^{\circ} 15'$ South.

April 9	E.	$0^{\circ} 13' 52.87$	29.96	$0^{\circ} 13' 22.91$	89	88
10	W.	$0^{\circ} 13' 43.24$	29.93	$0^{\circ} 13' 13.31$	90	89
11	E.	$0^{\circ} 13' 51.87$	29.89	$0^{\circ} 13' 21.98$	90	89
14	E.	$0^{\circ} 13' 51.09$	29.78	$0^{\circ} 13' 21.31$	86	87
17	E.	$0^{\circ} 13' 52.67$	29.65	$0^{\circ} 13' 23.02$	91	92
18	W.	$0^{\circ} 13' 42.62$	29.61	$0^{\circ} 13' 13.01$	93	91
19	W.	$0^{\circ} 13' 41.99$	29.57	$0^{\circ} 13' 12.42$	92	93
20	W.	$0^{\circ} 13' 42.62$	29.53	$0^{\circ} 13' 13.09$	91	92
21	E.	$0^{\circ} 13' 53.25$	29.49	$0^{\circ} 13' 23.76$	93	91
22	W.	$0^{\circ} 13' 41.62$	29.45	$0^{\circ} 13' 12.17$	93	92
23	E.	$0^{\circ} 13' 53.75$	29.41	$0^{\circ} 13' 24.34$	94	94
24	W.	$0^{\circ} 13' 42.37$	29.36	$0^{\circ} 13' 13.01$	93	92
25	E.	$0^{\circ} 13' 52.25$	29.32	$0^{\circ} 13' 22.93$	92	92
26	W.	$0^{\circ} 13' 41.5$	29.27	$0^{\circ} 13' 12.23$	95	94
Mean					91.43	91.14

REGULUS.

Nearest point on the Limb, $1^{\circ} 55'$ North.

April 11	E.	$1^{\circ} 54' 36.25$	31.58	$1^{\circ} 55' 7.83$	90	89
12	W.	$1^{\circ} 54' 43.$	31.53	$1^{\circ} 55' 14.53$	87	87
13	E.	$1^{\circ} 54' 32.8$	31.48	$1^{\circ} 55' 4.28$	88	89
14	W.	$1^{\circ} 54' 42.45$	31.43	$1^{\circ} 55' 13.88$	86	87
17	E.	$1^{\circ} 54' 36.75$	31.28	$1^{\circ} 55' 8.03$	91	91
18	W.	$1^{\circ} 54' 45.5$	31.23	$1^{\circ} 55' 16.73$	91	90
19	E.	$1^{\circ} 54' 34.8$	31.18	$1^{\circ} 55' 5.98$	92	92
20	W.	$1^{\circ} 54' 45.25$	31.12	$1^{\circ} 55' 16.37$	91	92
21	E.	$1^{\circ} 54' 36.62$	31.07	$1^{\circ} 55' 7.69$	91	91
22	W.	$1^{\circ} 54' 46.25$	31.02	$1^{\circ} 55' 17.27$	92	92
23	E.	$1^{\circ} 54' 34.87$	30.97	$1^{\circ} 55' 5.84$	93	93
24	W.	$1^{\circ} 54' 43.87$	30.92	$1^{\circ} 55' 14.79$	91	91
Mean					90.25	90.33

LEONIS.

Nearest point on the Limb, 5° 30' North.

1806.	Face.	Observed	Correction.	Correct	Thermometers.	
Month.		Zenith distance.		Zenith distance.	Upper.	Lower.
April 10	W.	5 29 16.5	35.35	5 29 51.85	87	87
11	E.	5 29 11.	35.27	5 29 46.27	86	85
12	W.	5 29 17.87	35.19	5 29 53.06	84	84
13	E.	5 29 8.62	35.10	5 29 43.72	83	85
14	W.	5 29 17.2	35.02	5 29 52.22	84	85
17	E.	5 29 9.87	34.77	5 29 44.64	90	91
18	W.	5 29 18.87	34.69	5 29 53.56	89	89
19	E.	5 29 12.5	34.60	5 29 47.10	91	91
20	W.	5 29 18.87	34.52	5 29 53.39	89	89
21	E.	5 29 11.	34.44	5 29 45.44	90	90
22	W.	5 29 18.75	34.35	5 29 53.10	88	88
23	E.	5 29 7.35	34.26	5 29 41.51	91	91
24	W.	5 29 18.	34.17	5 29 52.17	89	89
Mean					87.77	88.

18	18	178 11 0	34.22	5 29 11 0	81	81
19	19	178 21 0	34.22	5 29 11 0	82	82
20	20	178 31 0	34.22	5 29 11 0	83	83
21	21	178 41 0	34.22	5 29 11 0	84	84
22	22	178 51 0	34.22	5 29 11 0	85	85
23	23	179 01 0	34.22	5 29 11 0	86	86
24	24	179 11 0	34.22	5 29 11 0	87	87
25	25	179 21 0	34.22	5 29 11 0	88	88
26	26	179 31 0	34.22	5 29 11 0	89	89
27	27	179 41 0	34.22	5 29 11 0	90	90
28	28	179 51 0	34.22	5 29 11 0	91	91
29	29	180 01 0	34.22	5 29 11 0	92	92
30	30	180 11 0	34.22	5 29 11 0	93	93

LEONIS.

Nearest point on the Limb, 4° 40' North.

April 10	W.	4 39 19.4	37.17	4 39 56.57	85	84
11	E.	4 39 13.67	37.09	4 39 50.76	85	84
12	W.	4 39 23.87	37.01	4 40 0.87	83	84
13	E.	4 39 12.87	36.91	4 39 49.78	83	84
14	W.	4 39 24.5	36.82	4 40 1.32	83	84
17	E.	4 39 15.	36.56	4 39 51.56	90	91
18	W.	4 39 21.9	36.47	4 39 58.37	88	88
19	E.	4 39 12.8	36.38	4 39 49.18	79	79
20	W.	4 39 24.5	36.28	4 40 0.78	88	88
21	E.	4 39 15.	36.19	4 39 51.19	89	89
22	W.	4 39 22.37	36.10	4 39 58.38	88	89
23	E.	4 39 13.25	35.91	4 39 49.16	89	89
24	W.	4 39 22.5	35.72	4 39 58.22	86	86
Mean					85.85	86.08

MEASUREMENT OF AN ARC

€ VIRGINIS.

Nearest point on the Limb, $\dot{1} \ 0$ North.

1806		Face.	Observed	Corrections.	Correct	Thermometers.	
Month.			Zenith distance.		Zenith distance.	Upper.	Lower.
April	24	E.	0 0 12	+ 37.01	0 0 49.01	86	86
	26	W.	1 0 21.95	36.81	1 0 58.76	85	85
	27	E.	1 0 13.75	36.71	1 0 50.46	83	82
	28	W.	1 0 22.63	36.61	1 0 59.24	85	86
	30	E.	1 0 12.38	36.41	1 0 48.79	83	82
May	1	W.	1 0 23.	36.32	1 0 59.32	83	83
Mean						84.17	84.

8 SERPENTIS.

Nearest point on the Limb, 0 10 North.

April	19	E.	0 11 40.13	28.58	0 12 8.71	84	84	
	20	W.	0 11 51.63	28.47	0 12 20.1	82	82	
	21	E.	0 11 42.13	28.36	0 12 10.49	83	83	
	22	W.	0 11 51.23	28.24	0 12 19.47	83	83	
	23	E.	0 11 40.49	28.13	0 12 8.62	83	83	
	27	W.	0 11 50.36	27.63	0 12 17.99	81	81	
	30	E.	0 11 41.38	27.24	0 12 8.62	81	81	
May	1	W.	0 11 51.58	27.11	0 12 18.69	82	82	
						Mean	82.38	82.37

• SERPENTIS.

Nearest point on the Limb, $3^{\circ} 55'$ South.

[illegible]

ON THE MERIDIAN.

65

 γ SERPENTIS.Nearest point on the Limb, $5^{\circ} 20'$ North.

1866		Face.	Observed	Corrections.	Correct	Thermometers.	
Month.			Zenith distance.		Zenith distance.	Upper.	Lower.
April	19	E.	5° 18' 3.37	26.93	5° 18' 30.3	84	84
	20	W.	5 18 14.74	26.79	5 18 41.53	82	82
	21	E.	5 18 4.97	26.05	5 18 31.62	83	83
	22	W.	5 18 14.67	26.50	5 18 41.17	82	83
	23	E.	5 18 5.12	26.36	5 18 31.48	83	83
	27	W.	5 18 14.62	25.75	5 18 40.37	81	81
May	30	E.	5 18 5.39	25.28	5 18 30.67	81	81
	1	W.	5 18 15.92	25.11	5 18 41.03	81	81
Mean						82.13	82.25

 α HERCULIS.Nearest point on the Limb, $3^{\circ} 35'$ North.

April	27	E.	$3^{\circ} 37' 14.98$	$+16.37$	$3^{\circ} 37' 31.35$	80	80
	28	W.	$3^{\circ} 37' 21.93$	16.22	$3^{\circ} 37' 38.15$	83	83
	30	E.	$3^{\circ} 37' 16.26$	15.89	$3^{\circ} 37' 32.15$	80	80
May	1	W.	$3^{\circ} 37' 23.76$	15.73	$3^{\circ} 37' 39.49$	81	80
	2	E.	$3^{\circ} 37' 15.51$	15.58	$3^{\circ} 37' 31.09$	81	81
Mean						81.2	80.8

 α OPHIUCHI.Nearest point on the Limb, $1^{\circ} 40'$ North.

April	24	E.	$1^{\circ} 42' 41.51$	$+14.26$	$1^{\circ} 42' 55.77$	82	82
	25	W.	$1^{\circ} 42' 50.76$	14.13	$1^{\circ} 43' 4.89$	83	82
	27	E.	$1^{\circ} 42' 40.26$	13.84	$1^{\circ} 42' 54.1$	80	80
	28	W.	$1^{\circ} 42' 48.26$	13.69	$1^{\circ} 43' 1.95$	83	83
	30	E.	$1^{\circ} 42' 40.76$	13.40	$1^{\circ} 42' 54.16$	80	80
May	1	W.	$1^{\circ} 42' 50.51$	13.24	$1^{\circ} 43' 3.75$	81	80
	2	E.	$1^{\circ} 42' 42.26$	13.09	$1^{\circ} 42' 55.35$	81	81
Mean						81.43	81.14

MEASUREMENT OF AN ARC

AQUILÆ.

Nearest point on the Limb, $2^{\circ} 35'$ North.

1806 Month.	Face.	Observed Zenith distance.	Corrections.	Correct Zenith distance.	Thermometers.	
					Upper	Lower.
April 12	W.	$2^{\circ} 35' 11.75$	$+3.81$	$2^{\circ} 35' 15.56$	76°	75°
13	E.	$2^{\circ} 35' 7.$	3.72	$2^{\circ} 35' 10.72$	78	79
14	W.	$2^{\circ} 35' 15.25$	3.62	$2^{\circ} 35' 18.87$	79	80
15	E.	$2^{\circ} 35' 6.5$	3.54	$2^{\circ} 35' 10.04$	76	75
16	W.	$2^{\circ} 35' 12.6$	3.44	$2^{\circ} 35' 16.04$	78	78
17	E.	$2^{\circ} 35' 8.5$	3.33	$2^{\circ} 35' 11.83$	77	77
18	W.	$2^{\circ} 35' 15.$	3.23	$2^{\circ} 35' 18.23$	80	79
20	E.	$2^{\circ} 35' 7.5$	2.99	$2^{\circ} 35' 10.49$	79	79
21	W.	$2^{\circ} 35' 17.5$	2.87	$2^{\circ} 35' 20.37$	80	80
24	E.	$2^{\circ} 35' 7.$	2.50	$2^{\circ} 35' 9.5$	80	80
25	W.	$2^{\circ} 35' 15.75$	2.37	$2^{\circ} 35' 18.12$	81	81
26	E.	$2^{\circ} 35' 6.88$	2.23	$2^{\circ} 35' 9.11$	82	82
28	W.	$2^{\circ} 35' 15.$	1.85	$2^{\circ} 35' 16.85$	81	82
30	E.	$2^{\circ} 35' 7.25$	1.65	$2^{\circ} 35' 8.9$	80	80
May 1	W.	$2^{\circ} 35' 17.38$	1.49	$2^{\circ} 35' 18.87$	80	80
2	E.	$2^{\circ} 35' 7.$	1.34	$2^{\circ} 35' 8.34$	80	80
Mean					79.06	79.2

AQUILÆ.

Nearest point on the Limb, $0^{\circ} 50'$ South.

April 20	W.	$0^{\circ} 50' 42.37$	$+3.58$	$0^{\circ} 50' 45.95$	80	80
21	W.	$0^{\circ} 50' 43.5$	3.69	$0^{\circ} 50' 47.19$	80	80
22	E.	$0^{\circ} 50' 48.5$	3.79	$0^{\circ} 50' 52.29$	81	80
23	E.	$0^{\circ} 50' 50.13$	3.91	$0^{\circ} 50' 54.04$	81	81
24	E.	$0^{\circ} 50' 50.$	4.04	$0^{\circ} 50' 54.04$	80	80
26	W.	$0^{\circ} 50' 42.5$	4.30	$0^{\circ} 50' 46.80$	82	81
27	E.	$0^{\circ} 50' 50.25$	4.43	$0^{\circ} 50' 54.68$	80	80
28	W.	$0^{\circ} 50' 42.38$	4.56	$0^{\circ} 50' 46.94$	81	81
29	E.	$0^{\circ} 50' 47.25$	4.69	$0^{\circ} 50' 51.94$	80	80
30	W.	$0^{\circ} 50' 41.$	4.84	$0^{\circ} 50' 45.84$	80	80
May 1	W.	$0^{\circ} 50' 41.13$	4.98	$0^{\circ} 50' 46.11$	81	81
2	E.	$0^{\circ} 50' 48.63$	5.12	$0^{\circ} 50' 53.75$	80	79
Mean					80.5	80.25

ON THE MERIDIAN.

67

ATAIR.

Nearest point on the Limb, $2^{\circ} 40'$ South.

1806 Month.	Face.	Observed Zenith distance.	Corrections.	Correct Zenith distance.	Thermometer.	
					Upper	Lower.
April 18	W.	$2^{\circ} 37' 44.24$	4.95	$2^{\circ} 37' 49.19$	80	79
19	E.	$2^{\circ} 37' 48.44$	5.05	$2^{\circ} 37' 53.49$	80	79
21	W.	$2^{\circ} 37' 44.24$	5.26	$2^{\circ} 37' 49.5$	80	80
22	E.	$2^{\circ} 37' 46.99$	5.38	$2^{\circ} 37' 52.37$	81	80
23	W.	$2^{\circ} 37' 43.74$	5.50	$2^{\circ} 37' 49.24$	81	81
24	E.	$2^{\circ} 37' 48.74$	5.62	$2^{\circ} 37' 54.36$	80	80
25	W.	$2^{\circ} 37' 42.37$	5.75	$2^{\circ} 37' 48.12$	82	82
26	E.	$2^{\circ} 37' 48.37$	5.88	$2^{\circ} 37' 54.25$	82	81
27	W.	$2^{\circ} 37' 40.62$	6.01	$2^{\circ} 37' 46.63$	80	80
28	E.	$2^{\circ} 37' 50.87$	6.14	$2^{\circ} 37' 57.01$	81	81
29	W.	$2^{\circ} 37' 41.24$	6.28	$2^{\circ} 37' 47.52$	80	80
30	E.	$2^{\circ} 37' 46.87$	6.41	$2^{\circ} 37' 53.28$	80	80
May 1	W.	$2^{\circ} 37' 42.74$	6.56	$2^{\circ} 37' 49.30$	81	81
2	E.	$2^{\circ} 37' 48.49$	6.71	$2^{\circ} 37' 55.20$	80	79
Mean					80.57	80.21

 β AQUILÆ.*Nearest point on the Limb, $5^{\circ} 5'$ South.*

April 22	E.	$5^{\circ} 3' 49.24$	5.55	$5^{\circ} 3' 54.79$	81	80
23	W.	$5^{\circ} 3' 37.62$	5.66	$5^{\circ} 3' 43.28$	81	81
24	E.	$5^{\circ} 3' 49.5$	5.79	$5^{\circ} 3' 55.29$	80	80
25	W.	$5^{\circ} 3' 40.5$	5.90	$5^{\circ} 3' 46.4$	82	82
26	E.	$5^{\circ} 3' 47.75$	6.02	$5^{\circ} 3' 53.77$	82	81
27	W.	$5^{\circ} 3' 40.75$	6.15	$5^{\circ} 3' 46.9$	80	81
28	E.	$5^{\circ} 3' 49.37$	6.28	$5^{\circ} 3' 55.65$	81	80
29	W.	$5^{\circ} 3' 40.$	6.42	$5^{\circ} 3' 46.42$	80	80
30	E.	$5^{\circ} 3' 49.12$	6.55	$5^{\circ} 3' 55.67$	80	80
May 1	W.	$5^{\circ} 3' 41.37$	6.69	$5^{\circ} 3' 48.06$	81	81
2	E.	$5^{\circ} 3' 47.37$	6.83	$5^{\circ} 3' 54.2$	80	79
Mean					80.73	80.5

 β DELPHINI.*Nearest point on the Limb, $2^{\circ} 55'$ North.*

May 2	E.	$2^{\circ} 55' 47.5$	9.93	$2^{\circ} 55' 37.57$	79	79
4	W.	$2^{\circ} 55' 58.25$	10.23	$2^{\circ} 55' 48.02$	74	74
Mean					76.5	76.5

MEASUREMENT OF AN ARC

Observations at Punnae Station.

HYDRÆ.

Nearest point on the Limb, $1^{\circ} 45'$ South.

1809 Month.	Face.	Observed Zenith distance.	Corrections.	Correct Zenith distance.	Thermometers.	
					Upper.	Lower.
April 12	E.	1 48 11.01	1 5.14	1 47 5.87	84	84
14	E.	1 48 8.51	1 5.08	1 47 3.43	86	85
16	W.	1 48 1.26	1 5.02	1 46 56.24	85	84
17	E.	1 48 9.51	1 4.99	1 47 4.52	84	83
18	W.	1 47 58.76	1 4.96	1 46 53.8	85	84
19	W.	1 47 58.89	1 4.92	1 46 53.97	84	84
20	W.	1 47 57.01	1 4.89	1 46 52.12	84	84
23	E.	1 48 10.26	1 4.78	1 47 5.48	83	83
24	W.	1 47 59.26	1 4.74	1 46 54.52	84	84
25	E.	1 48 10.76	1 4.72	1 47 6.04	85	85
26	W.	1 48 1.26	1 4.68	1 46 56.58	87	87
Mean					84.64	84.28

HYDRÆ.

Nearest point on the Limb, $1^{\circ} 5'$ South.

April 12	E.	1 3 10.87	1 7.53	1 2 3.34	84	84
13	W.	1 2 57.74	1 7.5	1 1 50.24	84	83
14	E.	1 3 9.24	1 7.47	1 2 1.77	86	85
16	W.	1 3 1.74	1 7.4	1 1 54.34	85	84
17	E.	1 3 10.37	1 7.36	1 2 3.01	84	83
18	W.	1 3 0.24	1 7.33	1 1 52.91	85	84
19	E.	1 3 10.87	1 7.30	1 2 3.57	84	84
20	W.	1 2 59.87	1 7.26	1 1 52.61	84	84
21	E.	1 3 10.39	1 7.23	1 2 3.16	81	81
23	W.	1 3 1.87	1 7.16	1 1 54.72	83	83
24	E.	1 3 10.24	1 7.12	1 2 3.12	84	84
25	W.	1 2 59.37	1 7.09	1 1 52.28	85	85
26	E.	1 3 13.24	1 7.05	1 2 6.19	87	87
Mean					84.23	83.92

a CANCRI.

Nearest point on the Limb, $4^{\circ} 25'$ North.

1809		Face.	Observed Zenith distance.	Corrections.	Correct Zenith distance.	Thermometers.	
Month.						Upper.	Lower.
April	12	E.	$4^{\circ} 25' 25.$	$+ 1^{\circ} 8.12$	$4^{\circ} 25' 33.12$	84	84
	13	W.	$4^{\circ} 25' 38.13$	$+ 1^{\circ} 8.08$	$4^{\circ} 25' 46.21$	84	83
	14	E.	$4^{\circ} 25' 27.63$	$+ 1^{\circ} 8.01$	$4^{\circ} 25' 35.67$	86	85
	16	W.	$4^{\circ} 25' 36.13$	$+ 1^{\circ} 7.97$	$4^{\circ} 25' 44.1$	85	84
	17	E.	$4^{\circ} 25' 25.$	$+ 1^{\circ} 7.92$	$4^{\circ} 25' 32.92$	84	83
	18	W.	$4^{\circ} 25' 34.13$	$+ 1^{\circ} 7.87$	$4^{\circ} 25' 42.0$	85	84
	19	E.	$4^{\circ} 25' 25.5$	$+ 1^{\circ} 7.83$	$4^{\circ} 25' 33.33$	84	84
	20	W.	$4^{\circ} 25' 35.63$	$+ 1^{\circ} 7.79$	$4^{\circ} 25' 43.42$	84	84
	21	E.	$4^{\circ} 25' 27.$	$+ 1^{\circ} 7.75$	$4^{\circ} 25' 34.75$	81	81
	23	W.	$4^{\circ} 25' 32.25$	$+ 1^{\circ} 7.65$	$4^{\circ} 25' 39.9$	83	83
	24	E.	$4^{\circ} 25' 26.75$	$+ 1^{\circ} 7.61$	$4^{\circ} 25' 31.36$	84	84
	25	W.	$4^{\circ} 25' 35.5$	$+ 1^{\circ} 7.57$	$4^{\circ} 25' 43.07$	85	85
	26	E.	$4^{\circ} 25' 25.88$	$+ 1^{\circ} 7.52$	$4^{\circ} 25' 33.4$	87	87
Mean						84.23	83.92

o LEONIS.

Nearest point on the Limb, $2^{\circ} 35'$ North.

		Face.	Observed Zenith distance.	Corrections.	Correct Zenith distance.	Thermometers.	
Month.						Upper.	Lower.
April	12	E.	$2^{\circ} 35' 25.13$	$+ 1^{\circ} 20.13$	$2^{\circ} 36' 45.26$	84	84
	13	W.	$2^{\circ} 35' 36.63$	$+ 1^{\circ} 20.09$	$2^{\circ} 36' 56.72$	84	83
	14	E.	$2^{\circ} 35' 23.63$	$+ 1^{\circ} 20.04$	$2^{\circ} 36' 43.67$	85	84
	16	W.	$2^{\circ} 35' 31.13$	$+ 1^{\circ} 19.94$	$2^{\circ} 36' 51.07$	85	84
	17	E.	$2^{\circ} 35' 23.88$	$+ 1^{\circ} 19.90$	$2^{\circ} 36' 43.78$	84	83
	18	W.	$2^{\circ} 35' 34.5$	$+ 1^{\circ} 19.85$	$2^{\circ} 36' 54.35$	84	83
	19	E.	$2^{\circ} 35' 23.50$	$+ 1^{\circ} 19.80$	$2^{\circ} 36' 43.3$	84	84
	20	W.	$2^{\circ} 35' 34.5$	$+ 1^{\circ} 19.75$	$2^{\circ} 36' 54.25$	84	84
	23	E.	$2^{\circ} 35' 23.25$	$+ 1^{\circ} 19.61$	$2^{\circ} 36' 42.86$	83	83
	24	W.	$2^{\circ} 35' 35.38$	$+ 1^{\circ} 19.55$	$2^{\circ} 36' 54.93$	83	83
	25	E.	$2^{\circ} 35' 24.5$	$+ 1^{\circ} 19.50$	$2^{\circ} 36' 44.$	84	84
	26	W.	$2^{\circ} 35' 35.75$	$+ 1^{\circ} 19.45$	$2^{\circ} 36' 55.2$	85	85
	27	E.	$2^{\circ} 35' 24.25$	$+ 1^{\circ} 19.40$	$2^{\circ} 36' 43.65$	85	86
	28	W.	$2^{\circ} 35' 36.88$	$+ 1^{\circ} 19.35$	$2^{\circ} 36' 56.23$	86	87
	29	E.	$2^{\circ} 35' 23.63$	$+ 1^{\circ} 19.30$	$2^{\circ} 36' 42.93$	84	85
	30	W.	$2^{\circ} 35' 36.63$	$+ 1^{\circ} 19.25$	$2^{\circ} 36' 55.88$	87	87
May	2	E.	$2^{\circ} 35' 23.38$	$+ 1^{\circ} 19.15$	$2^{\circ} 36' 42.53$	84	84
	3	W.	$2^{\circ} 35' 38.$	$+ 1^{\circ} 19.09$	$2^{\circ} 36' 57.09$	82	82
	5	E.	$2^{\circ} 35' 25.5$	$+ 1^{\circ} 18.97$	$2^{\circ} 36' 44.47$	84	84
	6	W.	$2^{\circ} 35' 34.75$	$+ 1^{\circ} 18.93$	$2^{\circ} 36' 53.68$	84	84
	7	E.	$2^{\circ} 35' 25.88$	$+ 1^{\circ} 18.87$	$2^{\circ} 36' 44.75$	84	84
Mean						84.14	84.24

MEASUREMENT OF AN ARC

REGULUS.

Nearest point on the Limb, $4^{\circ} 45'$ North.

1809		Face.	Observed	Corrections.	Correct	Thermometers.	
Month.			Zenith distance.		Zenith distance.	Upper.	Lower.
April	12	E.	4 43 51.87	1 24.53	4 45 16.4	84	84
	13	W.	4 44 2.	1 24.48	4 45 26.48	84	83
	14	E.	4 43 49.87	1 24.42	4 45 14.29	83	82
	16	W.	4 43 59.37	1 24.31	4 45 23.68	85	84
	17	E.	4 43 49.87	1 24.25	4 45 14.12	84	83
	18	W.	4 44 2.	1 24.19	4 45 26.19	83	82
	20	E.	4 43 49.	1 24.07	4 45 13.07	83	83
	24	W.	4 43 59.5	1 23.82	4 45 23.32	82	83
	25	E.	4 43 51.12	1 23.77	4 45 14.89	82	83
	26	W.	4 44 0.5	1 23.70	4 45 24.2	82	83
May	27	E.	4 43 48.87	1 23.63	4 45 12.5	84	84
	28	W.	4 44 0.37	1 23.57	4 45 23.94	84	85
	29	E.	4 43 48.37	1 23.52	4 45 11.89	83	84
	30	W.	4 44 1.62	1 23.45	4 45 25.07	85	85
	2	E.	4 43 48.87	1 23.33	4 45 12.2	83	83
	3	W.	4 44 2.87	1 23.27	4 45 26.14	82	82
	5	E.	4 43 49.12	1 23.14	4 45 12.26	84	84
	6	W.	4 44 1.87	1 23.08	4 45 24.95	83	83
	7	E.	4 43 50.87	1 23.02	4 45 13.89	83	83
	8	W.	4 44 2.87	1 22.96	4 45 25.83	82	82
Mean						83.25	83.25

9 LEONIS.

Nearest point on the Limb, $8^{\circ} 20'$ North.

		+		-		Mean		
April	17	E.	8 18 17.37	1	31.94	8 19 49.31	83	82
	18	W.	8 18 28.87	1	31.85	8 20 0.72	83	82
	19	E.	8 18 20.74	1	31.76	8 19 52.5	83	83
	20	W.	8 18 28.87	1	31.67	8 20 0.54	83	83
	23	E.	8 18 15.87	1	31.40	8 19 47.27	82	82
	24	W.	8 18 28.89	1	31.30	8 20 0.19	82	83
	25	E.	8 18 15.37	1	31.22	8 19 46.59	82	83
	26	W.	8 18 31.87	1	31.12	8 20 2.99	82	83
	28	E.	8 18 17.37	1	30.94	8 19 48.31	84	85
	29	W.	8 18 26.87	1	30.84	8 19 57.71	83	83
May	30	E.	8 18 17.39	1	30.75	8 19 48.14	85	85
	3	W.	8 18 32.	1	30.48	8 20 2.48	82	82
	4	E.	8 18 18.12	1	30.39	8 19 48.51	82	83
	5	W.	8 18 33.24	1	30.30	8 20 3.54	82	83
	6	E.	8 18 18.74	1	30.22	8 19 48.96	82	82
	7	W.	8 18 31.62	1	30.13	8 20 1.75	82	83
							Mean	82.62

β LEONIS.

Nearest point on the Limb, 7° 30' North.

1809		Face.	Observed	Corrections.	Correct	Thermometers.	
Month.			Zenith distance.		Zenith distance.	Upper.	Lower.
April	12	E.	7° 28' 22.87	1' 34.7	7° 29' 57.57	84	84
	13	W.	7 28 37.37	1 34.61	7 30 11.98	84	83
	14	E.	7 28 25.87	1 34.51	7 30 0.38	83	82
	16	W.	7 28 34.24	1 34.33	7 30 8.57	83	82
	17	E.	7 28 21.37	1 34.24	7 29 55.61	83	81
	18	W.	7 28 32.12	1 34.14	7 30 6.26	83	82
	19	E.	7 28 25.24	1 34.04	7 29 59.28	82	82
	20	W.	7 28 33.62	1 33.93	7 30 7.55	81	81
	23	E.	7 28 25.87	1 33.64	7 29 59.51	82	82
	24	W.	7 28 35.37	1 33.54	7 30 8.91	82	83
	25	E.	7 28 26.87	1 33.44	7 30 0.31	81	82
	26	W.	7 28 35.87	1 33.34	7 30 9.21	82	82
May	28	E.	7 28 25.87	1 33.14	7 29 59.01	84	85
	29	W.	7 28 38.87	1 33.04	7 30 11.91	83	83
	30	E.	7 28 22.87	1 32.93	7 29 55.8	82	82
	2	W.	7 28 38.97	1 32.74	7 30 11.71	81	82
	4	W.	7 28 37.87	1 32.54	7 30 10.41	82	83
	5	E.	7 28 24.12	1 32.44	7 29 56.56	82	83
	6	W.	7 28 38.87	1 32.34	7 30 11.21	82	82
	7	E.	7 28 25.47	1 32.25	7 29 57.72	82	82
Mean						82.38	82.48

€ VIRGINIS.

Nearest point on the Limb, $\S 50$ North.

				+				
April	18	W.	3 49 36.62	1 31.18	3 51 7.8	82	81	
	19	E.	3 49 26.	1 31.00	3 50 57.09	82	82	
	20	W.	3 49 35.	1 30.99	3 51 5.99	80	81	
	23	E.	3 49 26.	1 30.69	3 50 56.69	82	82	
	25	W.	3 49 35.37	1 30.49	3 51 5.86	81	82	
	26	E.	3 49 25.87	1 30.38	3 50 55.25	82	83	
	28	W.	3 49 38.	1 30.17	3 51 8.17	83	84	
	29	E.	3 49 26.	1 30.07	3 50 56.07	83	83	
	30	W.	3 49 39.	1 29.97	3 51 8.97	82	82	
May	3	E.	3 49 27.87	1 29.64	3 50 57.51	82	82	
	4	W.	3 49 38.25	1 29.54	3 51 7.79	81	82	
	5	E.	3 49 26.75	1 29.43	3 50 56.18	82	82	
	6	W.	3 49 37.12	1 29.32	3 51 6.44	81	82	
	7	E.	3 49 28.6	1 29.21	3 50 57.81	81	82	
					Mean	81.71	82.14	

MEASUREMENT OF AN ARC

8 SERPENTIS.

Nearest point on the Limb, $\frac{3}{4}$ North.

1809		Face.	Observed Zenith distance.	Corrections.	Correct Zenith distance.	Thermometers.	
Month.	Day.					Upper.	Lower.
April	18	W.	3 1 30.76	57.96	3 2 28.72	80	79
	19	E.	3 1 20.13	57.85	3 2 17.98	80	80
	20	W.	3 1 29.26	57.75	3 2 27.01	80	80
	23	E.	3 1 20.63	57.39	3 2 18.02	81	81
	24	W.	3 1 29.63	57.27	3 2 26.9	81	81
	25	E.	3 1 20.13	57.14	3 2 17.27	80	80
	26	W.	3 1 29.13	57.01	3 2 26.14	82	82
	27	E.	3 1 20.13	56.89	3 2 17.02	83	83
	28	W.	3 1 32.26	56.76	3 2 29.02	84	84
	29	E.	3 1 20.13	56.63	3 2 16.76	83	83
May	30	W.	3 1 32.51	56.5	3 2 29.01	83	83
	3	E.	3 1 19.13	56.09	3 2 15.22	80	80
	5	W.	3 1 32.38	55.81	3 2 28.19	82	82
	6	E.	3 1 20.63	55.66	3 2 16.29	81	81
	7	W.	3 1 32.63	55.52	3 2 28.15	81	81
Mean						81.38	81.33

♂ SERPENTIS.

Nearest point on the Limb, 1 5 South.

April		W.	1 7 25.26	53.59	1 6 32.67	80	79
	19	E.	1 7 36.39	53.51	1 6 42.88	80	80
	20	W.	1 7 25.26	53.41	1 6 31.85	80	80
	23	E.	1 7 33.64	53.11	1 6 40.53	81	81
	24	W.	1 7 25.76	53.02	1 6 32.74	81	81
	25	E.	1 7 36.01	52.92	1 6 43.09	80	80
	26	W.	1 7 24.51	52.81	1 6 31.7	82	82
	27	E.	1 7 35.89	52.70	1 6 43.19	83	83
	28	W.	1 7 24.26	52.59	1 6 31.67	84	84
	29	E.	1 7 36.14	52.48	1 6 43.66	83	83
	30	W.	1 7 22.89	52.36	1 6 30.53	83	83
May	3	E.	1 7 35.01	52.01	1 6 43.	80	80
	5	W.	1 7 23.26	51.78	1 6 31.48	81	82
	6	E.	1 7 34.01	51.66	1 6 42.35	81	81
	7	W.	1 7 22.01	51.53	1 6 30.48	81	81
Mean						81.33	81.33

γ. SERPENTIS.

Nearest point on the Limb, 8° 5' North.

1809.		Face.	Observed Zenith distance.	Corrections.	Correct Zenith distance.	Thermometers.	
Month.						Upper.	Lower.
April	18	W.	87 52.26	+ 51.43	88 43.69	80	79
	19	E.	87 42.39	51.3	88 33.69	80	80
	20	W.	87 52.14	51.16	88 43.3	80	80
	23	E.	87 40.51	50.72	88 31.23	81	81
	24	W.	87 52.89	50.57	88 43.46	81	81
	25	E.	87 42.26	50.43	88 32.69	80	80
	26	W.	87 56.39	50.27	88 46.66	82	82
	27	E.	87 43.64	50.11	88 33.75	83	83
	28	W.	87 55.89	49.96	88 45.85	84	84
	29	E.	87 42.39	49.80	88 32.19	83	83
	30	W.	87 56.64	49.64	88 46.28	83	83
May	3	E.	87 44.14	49.14	88 33.28	80	80
	6	W.	87 56.89	48.64	88 45.53	81	81
	7	E.	87 46.26	48.47	88 34.73	80	81
Mean						81.36	81.29

* HERCULIS.

Nearest point on the Limb, 6° 30' North.

April	15	W.	6 27 26.74	+ 22.65	6 27 49.39	81	81
	16	E.	6 27 13.74	22.54	6 27 36.28	81	80
	17	W.	6 27 26.61	22.43	6 27 49.04	79	78
	18	E.	6 27 14.74	22.31	6 27 37.05	80	79
	19	W.	6 27 25.11	22.17	6 27 47.28	79	79
	21	E.	6 27 12.74	21.91	6 27 34.65	77	77
	23	W.	6 27 25.61	21.64	6 27 47.25	80	80
	24	E.	6 27 13.37	21.5	6 27 34.87	80	80
	25	W.	6 27 25.61	21.35	6 27 46.96	79	79
	26	E.	6 27 14.74	21.21	6 27 35.95	82	82
	27	W.	6 27 27.24	21.07	6 27 48.31	83	83
	28	E.	6 27 13.74	20.91	6 27 34.65	83	83
	29	W.	6 27 27.74	20.75	6 27 48.49	83	83
	30	E.	6 27 13.61	20.59	6 27 34.2	83	83
Mean						80.5	80.29

MEASUREMENT OF AN ARC

« OPHIUCHI. »

Nearest point on the Limb, $4^{\circ} 35'$ North.

1809.	Face.	Observed	Corrections.	Correct	Thermometers.	
Month.		Zenith distance.		Zenith distance.	Upper.	Lower.
			+		°	
April 12	E.	4 32 45.74	16.12	4 33 1.86	80	79
13	W.	4 32 58.37	16.03	4 33 14.40	82	81
14	E.	4 32 46.87	15.93	4 33 2.8	82	81
15	W.	4 32 57.74	15.83	4 33 13.57	81	80
16	E.	4 32 45.24	15.72	4 33 0.96	81	80
17	W.	4 32 57.24	15.61	4 33 12.85	79	78
18	E.	4 32 47.24	15.49	4 33 2.73	80	79
19	W.	4 32 57.87	15.38	4 33 13.25	79	79
20	E.	4 32 44.24	15.26	4 32 59.5	79	79
21	W.	4 32 56.87	15.13	4 33 12.	77	77
22	E.	4 32 44.74	14.87	4 32 59.61	80	80
23	W.	4 32 55.29	14.74	4 33 10.03	80	80
24	E.	4 32 46.74	14.61	4 33 1.35	79	79
25	E.	4 32 47.24	14.47	4 33 1.71	82	82
26	W.	4 32 58.24	14.33	4 33 12.57	83	83
27	W.	4 32 59.74	14.19	4 33 13.93	83	83
28	E.	4 32 47.74	14.04	4 33 1.78	83	83
29	W.	4 32 59.74	13.89	4 33 13.63	83	83
30						
				Mean	80.72	80.33

ε ΑΓΓΙΛΑΕ.

Nearest point on the Limb, $5^{\circ} 25'$ North.

April 13	W.	5 25 50.5	18.	5 25 32.5	82	81
28	E.	5 25 36.13	19.71	5 25 16.42	82	83
29	W.	5 25 51.13	19.85	5 25 31.28	82	82
30	E.	5 25 36.88	20.01	5 25 16.87	82	82
May 1	W.	5 25 52.5	20.15	5 25 32.35	79	79
3	E.	5 25 35.	20.45	5 25 14.55	78	78
6	W.	5 25 51.63	20.92	5 25 30.71	81	81
8	E.	5 25 37.63	21.26	5 25 16.37	80	80
Mean					80.75	80.75

ON THE MERIDIAN.

55

7 AQUILÆ.

Nearest point on the Limb, 2° North.

1809	Face.	Observed Zenith distance.	Corrections.	Correct Zenith distance.	Thermometers.	
Month.					Upper.	Lower.
April 28	W.	1 59 59.5	35.85	1 59 23.65	82	83
29	E.	1 59 51.87	35.98	1 59 15.89	82	82
May 3	E.	1 59 48.37	36.54	1 59 11.83	78	78
4	W.	1 59 58.75	36.69	1 59 22.06	79	80
6	E.	1 59 51.5	36.99	1 59 14.51	80	81
7	W.	1 59 57.5	37.15	1 59 20.35	80	81
9	E.	1 59 49.25	37.46	1 59 11.79	81	80
Mean					80.29	80.71

ATAIR.

Nearest point on the Limb, 0° 10' North.

April 28	W.	0 13 1.39	39.5	0 12 21.89	82	83
29	E.	0 12 50.46	39.63	0 12 10.83	82	82
30	W.	0 13 0.89	39.76	0 12 21.13	82	82
May 3	E.	0 12 49.01	40.19	0 12 8.82	78	78
4	W.	0 13 0.01	40.33	0 12 19.68	79	80
6	E.	0 12 48.79	40.63	0 12 8.16	80	81
7	W.	0 12 59.26	40.78	0 12 18.48	80	81
9	E.	0 12 49.51	41.10	0 12 8.41	81	80
Mean					80.4	80.88

MEASUREMENT OF AN ARC

 β AQUILÆ.Nearest point on the Limb, $2^{\circ} 15'$ South.

1809		Face.	Observed Zenith distance.	Corrections.	Correct Zenith distance.	Thermometers.	
Month.						Upper	Lower.
April	28	W.	2° 13' 4.61	+37.89	2° 13' 42.5	82	83
May	3	E.	2° 13' 11.87	-38.55	2° 13' 50.42	78	78
	4	W.	2° 13' 1.87	-38.70	2° 13' 40.57	79	80
	6	E.	2° 13' 12.62	-38.97	2° 13' 51.59	80	81
	9	E.	2° 13' 10.12	-32.43	2° 13' 40.55	81	80
					Mean	80	80.4
17.08	02.08						

 β DELPHINI.Nearest point on the Limb, $5^{\circ} 45'$ North.

May	6	W.	$5^{\circ} 46' 51.13$	51.21	$5^{\circ} 45' 59.92$	80	81
	7	E.	$5^{\circ} 46' 37.5$	51.37	$5^{\circ} 45' 46.13$	78	80
	9	W.	$5^{\circ} 46' 49.63$	51.68	$5^{\circ} 45' 57.95$	80	80
					Mean	79.34	80.34

28	22	$08^{\circ} 12' 21.0$	4.22	$08^{\circ} 12' 21.0$	W	82	83
28	22	$08^{\circ} 01' 21.0$	18.22	$08^{\circ} 01' 21.0$	E	78	78
28	22	$07^{\circ} 19' 21.0$	37.82	$07^{\circ} 19' 21.0$	W	79	80
27	27	$08^{\circ} 2' 21.0$	91.02	$10^{\circ} 02' 21.0$	E	80	81
08	07	$08^{\circ} 01' 21.0$	37.82	$10^{\circ} 01' 21.0$	W	81	80
12	08	$07^{\circ} 2' 21.0$	37.82	$07^{\circ} 02' 21.0$	E	80	81
12	08	$08^{\circ} 01' 21.0$	37.82	$08^{\circ} 02' 21.0$	W	81	80
08	12	$11^{\circ} 2' 21.0$	01.12	$12^{\circ} 02' 21.0$	E	80	81
22	08				Mean	80	80.4

7. MEANS of the zenith distances, taken on the right and left arcs corrected for refraction, equation of the sectorial tube, and the mean runs of the micrometers

Zenith distances at Putschapolliam.

HYDRÆ.

1806	Left Arc.	1806	Right Arc.	MEAN.
MONTH.		MONTH.		
April 13	4° 37' 13.22	April 14	4° 37' 1.99	Mean, 4° 37' 7.86
16	11.79	17	3.69	Refraction, &c. &c. .. + 4.79
18	10.84	19	6.63	Zenith distance, 4° 37' 12.65
20	12.15	21	3.18	
22	10.95	23	4.18	
Mean	4° 37' 11.79	Mean	4° 37' 3.93	

HYDRÆ.

April 13	3° 52' 8.43	April 14	3° 51' 59.2	Mean, 3° 52' 4.92
17	11.53	18	52' 0.11	Refraction, &c. &c. .. + 4.05
19	7.53	21	1.64	Zenith distance, 3° 52' 8.97
22	10.41	23	0.5	
Mean	3° 52' 9.48	Mean	3° 52' 0.36	

CANCRI.

April 14	1° 36' 34.64	April 17	1° 36' 28.67	Mean, 1° 36' 31.14
18	32.64	19	27.87	Refraction, &c. &c. .. + 1.5
20	36.44	21	27.4	Zenith distance, 1° 36' 32.64
22	34.23	23	27.72	
Mean	1° 36' 34.49	Mean	1° 36' 27.79	

MEASUREMENT OF AN ARC

γ SERPENTIS.

1806	Left Arc.	1806	Right Arc.	MEAN.
MONTH.		MONTH.		
April 20	5 18 41.53	April 19	5 18 30.3	5 18 36.02
22	41.17	21	31.62	Refraction, &c. &c. + 5.39
27	40.37	23	31.48	Zenith distance, 5 18 41.41
May 1	41.03	30	30.67	
Mean	5 18 41.03	Mean	5 18 31.02	

α HERCULIS.

April 28	3 37 38.15	April 27	3 37 36.35	3 37 35.17
May 1	39.49	30	32.15	Refraction, &c. &c. + 3.41
		May 2	31.09	Zenith distance, 3 37 38.58
Mean	3 37 38.82	Mean	3 37 31.53	

α OPHIUCHI

April 25	1 43 4.89	April 24	1 42 55.77	1 42 50.19
28	1.95	27	54.1	Refraction, &c. &c. + 1.5
May 1	3.75	30	51.16	Zenith distance, 1 43 0.69
		May 2	55.35	
Mean	1 43 3.53	Mean	1 42 54.85	

α AQUILÆ.

April 12	2 35 15.56	April 13	2 35 10.72	2 35 13.87
14	18.87	15	10.04	Refraction, &c. &c. + 2.57
16	16.04	17	11.83	Zenith distance, 2 35 16.44
18	18.23	20	10.19	
21	20.37	24	9.50	
25	18.12	26	9.11	
28	16.85	30	8.9	
May 1	18.87	May 2	8.34	
Mean	2 35 17.86	Mean	2 35 9.87	

ON THE MERIDIAN.

81

γ AQUILÆ.

1806	Left Arc.	1806	Right Arc.	MEAN.
MONTH.		MONTH.		
April 22	0 50 52.29	April 20	0 50 45.95	0 50 49.96
23	54.04	21	47.19	Refraction, &c. &c..... + 0.78
24	54.04	26	46.8	
27	54.68	28	46.94	Zenith distance 0 50 50.74
29	51.94	30	45.84	
May 2	53.75	May 1	46.11	
Mean	0 50 53.46	Mean	0 50 46.47	

ATAIR.

April 19	2 37 53.49	April 18	2 37 49.19	2 37 51.38
22	52.37	21	49.5	Refraction, &c. &c..... + 2.75
24	54.36	23	49.24	
26	54.25	25	48.12	Zenith distance 2 37 54.13
28	57.01	27	46.63	
30	53.28	29	47.52	
May 2	55.2	May 1	49.3	
Mean	2 37 54.28	Mean	2 37 48.48	

β AQUILÆ.

April 22	5 3 54.79	April 23	5 3 43.28	5 3 50.55
24	55.29	25	46.4	Refraction, &c. &c..... + 5.13
26	53.77	27	46.9	
28	55.65	29	46.42	Zenith distance, 5 3 55.68
30	55.67	May 1	48.06	
May 2	54.2			
Mean	5 3 54.9	Mean	5 3 46.21	

δ DELPHINI.

May 4	2 55 48.02	May 2	2 55 37.57	2 55 42.80
				Refraction, &c. &c..... + 2.88
Mean	2 55 48.02	Mean	2 55 37.57	Zenith distance, 2 55 45.68

MEASUREMENT OF AN ARC

Observations at Punnae Station.

♈ HYDRÆ.

1800	Left Arc.	1809	Right Arc.	MEAN.	
MONTH.		MONTH.			
April 12	1° 47' 5.87	April 16	1° 46' 56.24		1° 46' 59.8
14	3.43	18	53.8	Refraction, &c. &c. ..	+ 1.57
17	4.52	19	53.97		
23	5.48	20	52.12	Zenith distance,	1 47 1.37
25	6.04	24	54.52		
		26	56.58		
Mean	1 47 5.07	Mean	1 46 54.54		

♉ HYDRÆ.

April 12	1 2 3.34	April 13	1 1 50.24		1 1 58.15
14	1.77	16	54.34	Refraction, &c. &c. ..	+ 1.16
17	3.01	18	52.91		
19	3.57	20	52.61	Zenith distance,	1 1 59.31
21	3.16	23	54.72		
24	3.12	25	52.28		
26	6.19				
Mean	1 2 3.45	Mean	1 1 52.85		

♊ CANCRI.

April 13	4 26 46.21	April 12	4 26 33.12		4 26 38.53
16	44.10	14	35.67	Refraction, &c. &c. ..	+ 4.38
18	42.0	17	32.92		
20	43.42	19	33.33	Zenith distance,	4 26 42.91
23	39.90	21	34.75		
25	43.07	24	34.36		
		26	33.4		
Mean	4 26 43.12	Mean	4 26 33.94		

ON THE MERIDIAN.

83

◦ LEONIS.

1809	Left Arc.	1809	Right Arc.	MEAN.
MONTH.		MONTH.		
April 13	2° 36' 56.72	April 12	2° 36' 45.26	2° 36' 49.49
16	54.07	14	43.67	Refraction, &c. &c. ... + 2.58
18	54.35	17	43.78	
20	54.25	19	43.3	Zenith distance, 2° 36' 52.07
24	54.93	23	42.86	
26	55.2	25	41.	
28	56.23	27	43.65	
30	55.88	29	42.93	
May 3	57.09	May 2	42.53	
6	53.68	5	44.47	
		7	41.75	
Mean	2° 36' 55.24	Mean	2° 36' 43.74	

REGULUS.

April 13	4° 45' 26.48	April 12	4° 45' 16.40	4° 45' 19.26
16	23.68	14	14.29	Refraction, &c. &c. ... + 4.83
18	26.19	17	14.12	
24	23.32	20	13.07	Zenith distance, 4° 45' 24.09
26	24.2	25	14.89	
28	23.94	27	12.5	
30	25.07	29	11.89	
May 3	26.14	May 2	12.2	
6	24.95	5	12.26	
8	25.83	7	13.89	
Mean	4° 45' 24.98	Mean	4° 45' 13.55	

♄ LEONIS.

April 18	8° 19' 60.72	April 17	8° 19' 49.31	8° 19' 54.97
20	60.54	19	52.5	Refraction, &c. &c. ... + 8.47
24	60.19	23	47.27	
26	62.99	25	46.59	Zenith distance, 8° 20' 3.44
29	57.71	28	48.31	
May 3	62.48	30	48.14	
5	63.54	May 4	48.51	
7	61.75	6	48.96	
Mean	8° 20' 1.24	Mean	8° 18' 48.70	

MEASUREMENT OF AN ARC

 β LEONIS.

1809	Left Arc.	1809	Right Arc.	MEAN.
MONTH.		MONTH.		
April 13	7 30 11.98	April 12	7 29 57.57	7 30 3.97
16	8.57	14	60.38	Refraction, &c. &c. + 7.61
18	6.26	17	55.61	
20	7.55	19	59.28	Zenith distance, 7 30 11.58
24	8.91	23	59.51	
26	9.21	25	60.31	
29	11.91	28	59.01	
May 2	11.71	30	55.80	
4	10.41	May 5	56.56	
6	11.21	7	57.72	
Mean	7 30 9.77	Mean	7 29 58.17	

 ϵ VIRGINIS.

April 18	3 51 7.8	April 19	3 50 57.09	3 51 2.04
20	5.99	23	56.69	Refraction, &c. &c. + 3.91
25	5.86	26	56.25	
28	8.17	29	56.07	Zenith distance, 3 51 5.95
30	8.97	May 3	57.51	
May 4	7.79	5	56.18	
6	6.44	7	57.81	
Mean	3 51 7.29	Mean	3 50 56.78	

 δ SERPENTIS.

April 18	3 2 28.72	April 19	3 2 17.98	3 2 22.41
20	27.01	23	18.02	Refraction, &c. &c. + 2.95
24	26.9	25	17.27	
26	26.14	27	17.02	Zenith distance, 3 2 25.36
28	29.02	29	16.76	
30	29.01	May 3	15.22	
May 5	28.19	6	16.29	
7	28.15			
Mean	3 2 27.89	Mean	3 2 16.94	

α SERPENTIS.

1809	Left Arc.	1809	Right Arc.	MEAN.
MONTH.		MONTH.		
April 19	1 6 42.88	April 18	1 6 32.67	1 6 37.16
23	40.53	20	31.85	Refraction, &c. &c. + 0.94
25	43.09	24	32.74	
27	43.19	26	31.7	Zenith distance, 1 6 38.10
29	43.66	28	31.67	
May 3	43.0	30	30.53	
6	42.35	May 5	31.48	
		7	30.48	
Mean	1 6 42.67	Mean	1 6 31.64	

γ SERPENTIS.

April 18	8 8 43.69	April 19	8 8 33.69	8 8 39.02
20	43.3	23	31.23	Refraction, &c. &c. + 7.95
24	43.46	25	32.69	
26	46.66	27	33.75	Zenith distance, 8 8 46.97
28	46.85	29	32.19	
May 30	46.28	May 3	33.28	
6	45.53	7	34.73	
Mean	8 8 44.97	Mean	8 8 33.08	

α HERCULIS.

April 15	6 27 49.39	April 16	6 27 36.28	6 27 41.74
17	49.04	18	37.05	Refraction, &c. &c. + 6.61
19	47.28	21	34.65	
23	47.25	24	34.87	Zenith distance, 6 27 48.35
25	46.96	26	35.95	
27	48.31	28	34.65	
29	48.49	30	34.2	
Mean	6 27 48.10	Mean	6 27 35.38	

MEASUREMENT OF AN ARC

♈ OPHIUCHI.

1809	Left Arc.	1809	Right Arc.	MEAN.	
MONTH.		MONTH.			
April 13	4 33 14.4	April 19	4 32 61.86	Refraction, &c. &c.	4 33 7.14
15	13.37	14	62.8		4 33 4.72
17	12.85	16	60.96		
19	13.25	18	62.73	Zenith distance,	4 33 11.86
21	12.00	20	59.5		
24	10.03	23	59.61		
27	12.57	25	61.35		
28	13.93	26	61.71		
30	13.63	29	61.78		
Mean	4 33 12.91	Mean	4 33 1.37		

♈ AQUILÆ.

April 18	5 25 32.5	April 28	5 25 16.42	Refraction, &c. &c.	5 25 23.88
29	31.28	30	16.87		+ 5.37
May 1	32.35	May 3	14.55	Zenith distance,	5 25 29.25
6	30.71	8	16.37		
Mean	5 25 31.71	Mean	5 25 16.05		

♈ AQUILÆ.

April 28	1 59 23.65	April 29	1 59 15.89	Refraction, &c. &c.	1 59 17.76
May 4	22.06	May 3	11.83		+ 2.01
7	20.35	6	14.51	Zenith distance,	1 59 19.77
		9	11.79		
Mean	1 59 22.02	Mean	1 59 13.50		

ATAIR.

1809	Left Arc.	1809	Right Arc.	MEAN.
MONTH.		MONTH.		
April 28	0 12 21.89	April 29	0 12 10.83	0 12 14.68
30	21.13	May 3	8.82	Refraction, &c. &c. + 0.01
May 4	19.68	6	8.16	Zenith distance, 0 12 14.69
7	18.48	9	8.41	
Mean	0 12 20.29	Mean	0 12 9.06	
May 3	2 13 50.42	April 28	2 13 42.5	2 13 46.03
6	51.59	May 4	40.57	Refraction, &c. &c. + 2.37
9	49.53			Zenith distance, 2 13 48.40
Mean	2 13 50.52	Mean	2 13 41.54	

A. AQUILÆ.

DELPHINI.

May 6	5 45 50.92	May 7	5 45 46.13	5 45 52.53
9	57.95			Refraction, &c. &c. + 5.75
Mean	5 45 58.93	Mean	5 45 46.13	Zenith distance, 5 45 58.28

MEASUREMENT OF AN ARC

8. AMPLITUDE

of the Arc between *Putchapolliam* and *Punnae*.

STARS.	ZENITH DISTANCES AT		AMPLITUDE.
	PUTCHAPOLLIAM.	PUNNAE.	
δ Hydræ,	4 37 12.65 S.	1 47 1.37 S.	2 50 11.28
ϵ Hydræ,	3 52 8.97 S.	1 1 59.31 S.	9.66
α Cancræ,	1 36 32.64 N.	4 26 42.91 N.	10.27
\circ Leonis,	0 13 18.16 S.	2 36 52.07 N.	10.23
Regulus,	1 55 12.99 N.	4 45 24.06 N.	11.07
γ Leonis,	5 29 54.26 N.	8 20 3.44 N.	9.18
β Leonis,	4 39 59.4 N.	7 30 11.59 N.	12.19
ϵ Virginis,	1 0 55.2 N.	3 51 5.95 N.	10.75
δ Serpentis,	0 12 14.15 N.	3 2 25.36 N.	11.21
α Serpentis,	3 56 48.46 S.	1 6 38.1 S.	10.36
α Herculis,	3 37 38.58 N.	6 27 48.35 N.	9.77
α Ophiuchi,	1 43 0.69 N.	4 33 11.86 N.	11.17
ϵ Aquilæ,	2 35 16.44 N.	5 25 29.25 N.	12.81
γ Aquilæ,	0 50 50.74 S.	1 59 19.77 N.	10.51
Atair,	2 37 54.13 S.	0 12 14.69 N.	8.82
β Aquilæ,	5 3 55.68 S.	2 13 48.4 S.	7.28
β Delphini,	2 55 45.68 N.	5 45 58.28 N.	12.6
		Mean	2 50 10.54

Celestial Arc between the parallels of

Putchapolliam and *Punnae* Station, 2 50 10.54

Terrestrial Arc, 1029100.5 Feet.

Mean length of one degree, 60473 Fath.

Latitude of the middle point, 9 34 44

9. LATITUDE of *Punnae* station, at the south extremity of the arc, deduced from the foregoing zenith distances of eight principal stars, whose declinations and annual variations are given in the *Greenwich* observations for the year 1802.

STARS.	FOR THE BEGINNING OF 1805.		LATITUDE.
	MEAN DECLINATION.	CORRECT Z. DISTANCE.	
Regulus,	12° 54' 58.93 N.	4° 45' 24.09 N	8° 9' 34.84 N
β Leonis,	15 39 45.28	7 30 11.59 N.	83.7
α Serpentis,	7 3 0.3	1 6 38.1 S.	38.4
α Herculis,	14 37 30.96	6 27 48.35 N.	42.61
α Ophiuchi,	12 42 50.91	4 33 11.86 N.	39.05
γ Aquilæ,	10 8 58.34	1 59 19.77 N.	38.57
Atair,	8 21 53.53	0 12 14.69 N.	38.84
β Aquilæ,	5 55 52.71	2 13 48.4 S.	41.11
		Mean	8 9 38.39

APPENDIX.

1. **AS** I am at present uncertain whether the particulars of the northern part of the grand arc have been communicated to the public, I will here subjoin the former conclusions, and combine what was before done with what appears in the preceding paper, in order to inform those readers who are interested in speculations of this nature, that I have not been remiss in promoting objects of general science, while occupied in the more humble task of correcting the erroneous and imperfect geography of the southern part of the Peninsula. Being in possession of the best *English* instruments, and traversing from sea to sea, through six degrees of latitude, I have always considered the measurement of a meridian arc a necessary part of the general work, as well as an acceptable offering to the mathematician and astronomer; especially at a time when similar performances have been carrying on in *France* and *England*, and at the polar circle. I regret that the whole detailed account cannot now appear under one view, as it would swell a volume to too great a size, or preclude more valuable matter from being admitted. I shall therefore confine myself to the simple results, and combine them with those given in the preceding memoir.

IN the arc north of *Putchapolliam*, there were three stations of observation, besides the station at *Putchapolliam*, viz. *Dodagoontah*, in latitude 13° nearly, at *Bomasundrum*, which is nearly 14° , and at *Paughur*, which is upwards of $14^{\circ} 6'$.

THE celestial Arc between *Putchapolliam* and *Dodagoontah* was $2^{\circ} 0' 9.79''$

Between *Putchapolliam* and *Bomasundrum* was..... $3^{\circ} 0' 1.88''$

Between *Putchapolliam* and *Paughur* was..... $3^{\circ} 6' 37.78''$

AND if to each of these we add $2^{\circ} 50' 10.54''$ which is the celestial arc between *Punnae* and *Putchapolliam*, we shall have the three following arcs, viz.

Punnae and *Dodagoontah*..... $4^{\circ} 50' 20.33''$

Punnae and *Bomasundrum*..... $5^{\circ} 50' 12.42''$

Punnae and *Paughur*..... $5^{\circ} 56' 48.32''$

THE former terrestrial arcs were as follows, viz.

Between *Putchapolliam* and *Dodagoontah*..... 727334.6 Feet.

Between *Putchapolliam* and *Bomasundrum*..... 1088275.8

Between *Putchapolliam* and *Paughur*..... 1128472.

Hence, by adding to each of these 1029100.5 feet, we shall have the three terrestrial arcs as follows, viz.

	Feet.	Pahoms.
<i>Punnae</i> and <i>Dodagoontah</i> ,.....	1756435.1	or 292739.2
<i>Punnae</i> and <i>Bomasundrum</i> ,.....	2117376.3	or 352896.
<i>Punnae</i> and <i>Paughur</i> ,.....	215772.5	or 359595.4

HENCE, by comparing the respective arcs, we shall have the mean length of the degree due to the latitudes of their respective middle points, as follows:

Aras.	Lat. Middle point.	Degree in Fathoms.
<i>Punnae</i> and <i>Dodagoontah</i> ,	10° 34' 49"	60496
<i>Punnae</i> and <i>Bomasundrum</i> ,	11° 4' 44"	60462
<i>Punnae</i> and <i>Paughur</i> ,	11° 8' 3"	60469

AND, as the two latter arcs give the degree nearly the same, and the latitudes of their middle points differing but little, we may take the mean of the two degrees, as due to the mean latitude of the two middle points, and this will give 60465.5 fathoms due to the latitude of 11° 6' 23.5".

2. IN order to obtain a mean result between the observations made at *Dodagoontah*, and those at the stations at *Paughur*, and *Bomasundrum*, it will be necessary to determine the ratio of the earth's diameters by using the degree deduced from one or other of these arcs; and some other degree deduced from recent measurements in northern latitudes. I shall therefore take the degree as given by the observations at *Punnae* and *Dodagoontah*, whose middle point is in 10° 34' 49", and use it with that determined by Col. MUDGE, for latitude 52° 2' 20", in order to which it will be necessary to obtain formulæ expressing the ratio of the diameters in terms of these degrees and the latitudes to which they apply. That this may be general, let m and m' denote the meridional degrees in latitudes l and l' , and let a and b express the equatorial and polar diameters. Then from conic sections and the nature of curvature, it is known that $\frac{a^2 - b^2}{2\sqrt{\cos^2 l' a^2 + \sin^2 l' b^2}}$ is the radius of curvature of the elliptic meridian in latitude l' , and $\frac{a^2 - b^2}{2\sqrt{\cos^2 l a^2 + \sin^2 l b^2}}$ the radius of curvature in latitude l , on that or any other meridian on the same ellipsoid. And since the degrees are as their radii of curvature, we shall have,

$$m' : m :: \frac{a^2 - b^2}{2\sqrt{\cos^2 l' a^2 + \sin^2 l' b^2}} : \frac{a^2 - b^2}{2\sqrt{\cos^2 l a^2 + \sin^2 l b^2}} \quad \text{that is}$$

$$m' : m :: \sqrt{\cos^2 l' a^2 + \sin^2 l' b^2} : \sqrt{\cos^2 l a^2 + \sin^2 l b^2} \quad \text{or}$$

$m^2 : m'^2 :: \cos^2 l \cdot a^2 + \sin^2 l \cdot b^2 : \cos^2 l' \cdot a^2 + \sin^2 l' \cdot b^2$ which reduced gives $\frac{b}{a} = \left(\frac{\cos^2 l - \cos^2 l' \cdot \frac{m}{m'}}{\sin^2 l - \sin^2 l' \cdot \frac{m}{m'}} \right)^{\frac{1}{2}}$ a general expression for the ratio of the diameters.

Now if $m = 60820$ fathoms, $m' = 60496$ fathoms, and if l and l' be $52^\circ 2' 20''$ and $10^\circ 34' 49''$ respectively, then $\frac{b}{a} = \left(\frac{\cos^2 52^\circ 2' 20'' - \cos^2 10^\circ 34' 49'' \cdot \frac{60820}{60496}}{\sin^2 52^\circ 2' 20'' - \sin^2 10^\circ 34' 49'' \cdot \frac{60820}{60496}} \right)^{\frac{1}{2}} = \frac{1}{1.0030359}$ nearly, which call $\frac{1}{1+e}$, e being the ellipticity .0030359.

3. HAVING obtained the ratio of the diameters to each other, let the length of a degree on such a spheroid be computed for latitude $11^\circ 6' 23.5''$. Then to get the formula from what is just demonstrated, we have

$$\frac{1}{1+e} = \left(\frac{\cos^2 l - \cos^2 l' \cdot \frac{m}{m'}}{\sin^2 l - \sin^2 l' \cdot \frac{m}{m'}} \right)^{\frac{1}{2}} \text{ OR } \frac{1}{1+e} = \frac{\cos^2 l - \cos^2 l' \cdot \left(\frac{m}{m'} \right)^{\frac{1}{2}}}{\sin^2 l - \sin^2 l' \cdot \left(\frac{m}{m'} \right)^{\frac{1}{2}}} \text{ which reduced gives}$$

$m' : m :: \sqrt{\cos^2 l \cdot (1+e)^2 - \sin^2 l} : \sqrt{\cos^2 l' \cdot (1+e)^2 - \sin^2 l'}$ and if $m = 60496$ fathoms, and l, l' be $10^\circ 34' 49''$ and $11^\circ 6' 23.5''$ respectively, we have $m' = 60496 \left(\frac{\cos^2 10^\circ 34' 49'' \cdot (1.0030359)^2 - \sin^2 10^\circ 34' 49''}{\cos^2 11^\circ 6' 23.5'' \cdot (1.0030359)^2 - \sin^2 11^\circ 6' 23.5''} \right)^{\frac{1}{2}} =$

60498 fathoms, for the meridional degree in latitude $11^\circ 6' 23.5''$, on the ellipsoid whose polar is to its equatorial diameter as 1 to 1.003036; and this I call the degree in that latitude resulting from the arc *Punnæ* and *Dodagoontah*. But the degree in the same latitude, deduced from the arcs *Punnæ* and *Paughur*, *Punnæ* and *Bomasundrum*⁽¹⁾ is 60465.5 nearly, which must therefore apply to a different ellipsoid. But the mean between this and 60498 is 60481.75; or, to avoid fractions, we may take 60487 fathoms for the length of the degree in latitude $11^\circ 6' 24''$, or the mean length of the degree for the arc $5^\circ 53' 30''$, whose middle point

is in latitude $11^{\circ} 6' 24''$. Hence, by substituting 60487 for m , and $11^{\circ} 6' 24''$ for l , in the formula given in article 2, and retaining the rest of the data, we get $\frac{b}{a} = \frac{1}{1.003143}$ which gives the ellipticity resulting from the measurements in *England* and in *India*, $\frac{1}{318.13}$ nearly.

SINCE $m' : m :: \sqrt{\cos.^2 l (1+e)^2 - \sin.^2 l} : \sqrt{\cos.^2 l (1+e)^2 - \sin.^2 l}$ and $m = m' \left(\frac{\cos.^2 l (1+e)^2 - \sin.^2 l}{\cos.^2 l (1+e)^2 - \sin.^2 l} \right)^{\frac{1}{2}}$; and if $l = 50^{\circ} 2' 20''$, $m = 60820$ fathoms, and $1+e = 1.003143$; then, by substituting for l , the latitudes $8^{\circ} 30'$, $9^{\circ} 30'$, $10^{\circ} 30'$, $11^{\circ} 30'$, &c. we shall obtain the value of m for these respective latitudes, as follows:

l	m
$8^{\circ} 30'$	60479
$9^{\circ} 30'$	60481
$10^{\circ} 30'$	60484
$11^{\circ} 30'$	60488
$12^{\circ} 30'$	60492
$13^{\circ} 30'$	60497

} Nearly.

LATITUDES of the great stations of observation as deduced from the above measures of degrees.

Latitude of <i>Punnae</i> station as determined in art. 9,.....	$8^{\circ} 9' 38.39$
Latitude of <i>Putchapolliam</i> station,.....	$10^{\circ} 59' 47.47$
Latitude of <i>Dodagoontah</i> station,.....	$13^{\circ} 0' 1.9$

THE latitude of *Dodagoontah* by the observations in 1805, was $12^{\circ} 59' 59.91$, which is less by nearly $2''$ than the latitude here given. The latitude of the observatory at *Madras*, as deduced from that of *Dodagoontah*, determined in 1805, was $13^{\circ} 4' 8.7$. Hence, if the present latitude be made use of, it will give the latitude of the observatory at *Madras* $13^{\circ} 4' 11$ nearly.

4. THE late measurements from *Dunkirk* to *Barcelona*, by the French

mathematicians, gave the length of the degree 60783 fathoms nearly, for the latitude $46^{\circ} 11' 57''$; and if this be substituted for m in the above formula (2) the ratio of the polar to the equatorial diameters will be that of 1 to 1.003370, and therefore the ellipticity $\frac{1}{290.74}$ nearly.

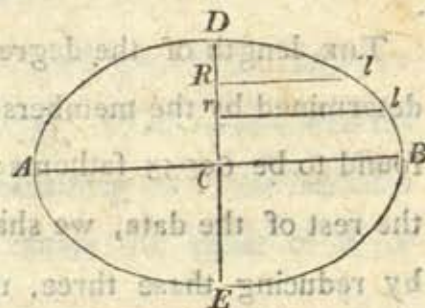
THE length of the degree at the polar circle in latitude $66^{\circ} 20' 12''$ as determined by the members of the *Swedish academy* in 1802 and 3, was found to be 60955 fathoms; and by substituting this for m and retaining the rest of the data, we shall have the ellipticity $\frac{1}{311.17}$ nearly. Hence, by reducing these three, the mean ellipticity will be $\frac{1}{309.4}$ nearly, or the polar to the equatorial diameter as 1 : 1.0032423, the mean result of all the recent measurements.

5. IN order to determine the actual values of a and b , let m denote the meridional degree in latitude l , as before where the radius of curvature is $\frac{a^2 b^2}{2 \sqrt{\cos.^2 l \cdot a^2 + \sin.^2 l \cdot b^2}}$, and if A denote the arc (57° &c.) equal radius, we shall have $m A = \frac{a^2 b^2}{2 \sqrt{\cos.^2 l \cdot a^2 + \sin.^2 l \cdot b^2}}$, from which arises $a^2 b^2 = 2 A m \sqrt{\cos.^2 l \cdot a^2 + \sin.^2 l \cdot b^2}$; and dividing by a^2 we get $\frac{b^2}{a^2} = \frac{2 A m}{a} \left(\cos.^2 l + \sin.^2 l \cdot \frac{b^2}{a^2} \right)^{\frac{1}{2}}$; that is $\frac{1}{1+e} = \frac{2 A m}{a} \left(\cos.^2 l + \sin.^2 l \cdot \frac{1}{1+e} \right)^{\frac{1}{2}}$ which being reduced gives $\frac{1}{2} a = \frac{m A \sqrt{\cos.^2 l (1+e) + \sin.^2 l}}{1+e}$, the semi equatorial diameter. Hence if $m = 60487$, $l = 11^{\circ} 6' 24''$ and $1+e$ equal 1.0032423, and these substituted in the last formula, we shall have $\frac{1}{2} a = 3486906$ fathoms; and as $1.0032423 : 1 :: \frac{1}{2} a : \frac{\frac{1}{2} a}{1.0032423} = 3475638$ fathoms, equal $\frac{1}{2} b$. And since $\frac{1}{2} a$ is the radius of the equatorial circle, then $\frac{\frac{1}{2} a}{A} = \frac{3486906}{57.295 \text{ \&c.}} = 60858$ fathoms, the measure of the degree of longitude at the equator.

6. SINCE $m : m :: \sqrt{\cos.^2 l + \frac{1}{1+e} \sin.^2 l} : \sqrt{\cos.^2 l + \frac{1}{1+e} \sin.^2 l}$ (3); and when m is at the equator, and therefore $\sin.^2 l = 0$ and $\cos.^2$

$l = 1$ (Rad.) then $m : m :: 1 + e : \sqrt{\cos^2 l (1 + e)^2 + \sin^2 l}$, and m
 $= \frac{m' \sqrt{\cos^2 l (1 + e)^2 + \sin^2 l}}{1 + e} = \frac{60487 \sqrt{\cos^2 (11^\circ 6' 24'') \cdot 1.0032423^2 + \sin^2 11^\circ 6' 24''}}{1.0032423} =$
 $= 60465$ fathoms, the measure of the meridional degree at the equator.

7. Let d and d' be the measures of two degrees of longitude in the latitudes of l and l' , then $r l$ and $R l'$ will represent the radii of curvature of d and d' respectively. But $R l'$ is expressed by



$\frac{a^2 \cdot \cos^2 l}{2 \sqrt{\cos^2 l a^2 + \sin^2 l b^2}} = \frac{a^2}{2 \sqrt{a^2 + \tan^2 l b^2}}$ and for the same reason $r l =$
 $\frac{a^2}{2 \sqrt{a^2 + \tan^2 l' b^2}}$. Hence $\frac{a^2}{2 \sqrt{a^2 + \tan^2 l b^2}} : \frac{a^2}{2 \sqrt{a^2 + \tan^2 l' b^2}} :: d : d'$ or
 $\frac{1}{\sqrt{a^2 + \tan^2 l b^2}} : \frac{1}{\sqrt{a^2 + \tan^2 l' b^2}} :: d : d'$ that is $\sqrt{1 + e^2 \tan^2 l} : \sqrt{1 + e^2 \tan^2 l'} :: d : d'$. And when d is at the equator, and therefore $\tan^2 l = 0$; then $\sqrt{1 + e^2 \tan^2 l} : 1 + e :: d : d'$; and therefore
 $d = \frac{d' (1 + e)}{\sqrt{1 + e^2 \tan^2 l'}}$ a general formula. Let $l' = 10$, $d' = 60858$ fathoms, as in article 5, and $1 + e$ as before; then $d = \frac{60858 (1.003242)}{\sqrt{1.003242^2 + \tan^2 10^\circ}} = 59940$

From this formula a table of degrees of longitude on this spheroid, may be computed, from the equator to the pole.

8. Let p be the degree perpendicular to the meridian in latitude l , and p' that in latitude l' . Then, these being as their respective verticals or radii of curvature, we have $p : p' :: \frac{a^2}{2 \sqrt{\cos^2 l a^2 + \sin^2 l b^2}} : \frac{a^2}{2 \sqrt{\cos^2 l' a^2 + \sin^2 l' b^2}}$ that is $p : p' :: \sqrt{\cos^2 l a^2 + \sin^2 l b^2} : \sqrt{\cos^2 l' a^2 + \sin^2 l' b^2}$; that is $p : p' :: \sqrt{\cos^2 l (1 + e)^2 + \sin^2 l} : \sqrt{\cos^2 l' (1 + e)^2 + \sin^2 l'}$; and when p is at the equator, and therefore $\sin^2 l = 0$, and $\cos^2 l = 1$ (Rad.) then $p : p' :: \sqrt{\cos^2 l' (1 + e)^2 + \sin^2 l'} : 1 + e$. Hence $p' = \frac{p (1 + e)}{\sqrt{\cos^2 l' (1 + e)^2 + \sin^2 l'}}$

THEN if $l=10^\circ$, and $p=60858$ fathoms, being the same at the equator as the degree of longitude d .

$$\text{THEN } p = \frac{60858 (1.003242)}{\sqrt{\cos.^2 10^\circ (1.003242)^2 + \sin.^2 10^\circ}} = 60863 \text{ fathoms.}$$

SUPPOSE $l=12^\circ 55' 10''$, which was the latitude in which the perpendicular arc was measured in 1805. (*Asiatick Researches*, Volume 10.)

$$\text{Then } p = \frac{60858 (1.003242)}{\sqrt{\cos.^2 (12^\circ 55' 10'') (1.003242)^2 + \sin.^2 (12^\circ 55' 10'')}} = 60869 \text{ fathoms,}$$

which exceeds the degree given by the measured arc by 121 fathoms.

THE perpendicular degree determined by the arc between *Carangooly* and *Karnatighur*, in 1802. (see *Asiatick Researches*, Volume 8,) was 61061 fathoms for latitude $12^\circ 32' 12''$. Now the mean between this and the perpendicular degree, measured in 1805, for latitude $12^\circ 55' 10''$, will be, 60909 fathoms, and the mean of the latitudes will be $12^\circ 48' 41''$; which latitude, being substituted in the above, we shall have the value of $p=60868$ fathoms, which falls short of the above mean, 41 fathoms: but how far this mean may be relied on, is yet a matter of uncertainty, for I never had much confidence in the accuracy of the perpendicular arc measured in 1802.

9 From the formula in the two last articles, it appears that the perpendicular degree p , and the degree of longitude d , in any latitude l , will be to each other as $\frac{1}{\sqrt{\cos.^2 l (1+c)^2 + \sin.^2 l}}$: $\frac{1}{\sqrt{(1+c)^2 + \tan.^2 l}}$ because p and d are equal at the equator. Hence, $p : d :: \sqrt{(1+c)^2 + \tan.^2 l} : \sqrt{\cos.^2 l (1+c)^2 + \sin.^2 l}$ and $d = p \left(\frac{(1+c)^2 \cos.^2 l + \sin.^2 l}{(1+c)^2 + \tan.^2 l} \right)^{\frac{1}{2}}$ whence p being known, d may be found.

10. The equatorial diameter of this ellipsoid, has already been shewn

to be 6973812 fathoms (a) = the transverse axis of an elliptic meridian, and therefore the periphery of the circumscribing circle, or the circle whose diameter is a , will be $a \times 3.1415 \&c.$ and if $d = 1 - \frac{b^2}{a^2}$, then

$$1 : 1 - \frac{d}{2} - \frac{3d^2}{2 \cdot 4} \&c. :: a \times 3.1415 \&c. :: a \times 3.1415 \&c. (1 - \frac{d}{2} - \frac{3d^2}{2 \cdot 4} \&c.)$$

= the periphery of the elliptic meridian : hence $\frac{6973812 \times 3.1415 \&c. (1 - \frac{d}{2} - \frac{3d^2}{2 \cdot 4} \&c.)}{4}$
 = 5465790 fathoms for the length of the quadrantal arc : and this reduced to inches and divided by 10.000000 will give 39.3537 *English* inches for the measure of the *French* metre at the temperature of 62.

By BORDA'S experiments, the equivalent to the *French* metre in *English* inches is 39.371, the standard temperature of the metre being at 32, and that of the *English* at 62, so that the metre according to this ellipsoid, falls short of that given by the *French* mathematicians, near $\frac{17}{100}$ th of an *English* inch, or $\frac{1}{25}$ th of a *French* line, and the quadrantal arc will fall short 2403 fathoms, or $10\frac{121}{165}$ miles, in the whole circumference.

or. The equatorial diameter of this ellipsoid, has already been shown being known λ may be found.

10. *Latitudes and Longitudes*

of the great stations, and some principal places, as deduced from the

Meridional Arc.

NAMES OF PLACES.	Latitudes.	Longitudes from	
		Madras Observatory.	Greenwich.
* Shennimalli,	11 9 27	2 39 58 W.	77 38 42 E.
* Yaëlmaoor hill,	11 12 6	2 30 12	77 48 18
* Hallagamalli,	11 0 52	2 48 54	77 29 36
* Kautpolliam, (on S. E. End of the base.)	10 56 43	2 34 22	77 43 08
* Putchapolliam station,	10 59 47	2 37 47	77 40 43
* Parmatty hill,	10 58 31	2 19 48	77 58 42
* Parteemalli,	10 40 2	2 40 35	77 37 55
* Rungamalli,	10 38 56	2 20 8	77 58 22
* Kurroomalli,	10 35 26	2 22 39	77 55 51
* Darapooram, (Fort.)	10 44 34	2 43 13	77 35 17
* Pyney hill and pagoda,	10 26 22	2 48 58	77 34 32
* Permanti hill,	10 18 1	2 41 20	77 37 10
* Rissheemalli,	10 12 34	2 22 12	77 56 18
* Dindigul, (Flag Staff.)	10 21 38	2 17 21	78 1 9
* Nagamalli,	10 0 1	2 18 54	77 59 36
* Suddragherry,	9 44 26	2 34 34	77 43 56
* Madura, (N. E. Pagoda.)	9 55 15	2 7 52	78 10 38
* Sekundermalli,	9 52 37	2 10 57	78 7 33
* Kooteapara,	9 28 52	2 14 33	78 3 57
* Meenachiporam hill,	9 12 39	2 16 23	78 2 7
* Perriormalli,	9 12 21	2 45 20	77 33 1
* Gopaulswamy hill,	9 39 24	2 27 13	77 51 17
* Shovelipootoor, (pagoda.)	9 30 36	2 37 13	77 41 17
* Sungarnacoli, (pagoda.)	9 10 18	2 43 12	77 35 18
* Vullunkota hill,	8 48 23	2 37 45	77 40 45
* Yettiaporam, (or Eliapoor palace.)	9 8 57	2 15 16	78 3 14
* Kolanelloor hill,	8 55 39	2 16 14	78 2 16
* Tutacori, (Flag Staff.)	8 48 0	2 5 40	78 19 50
* Vullanaud hill,	8 42 54	2 22 03	77 56 27
* Palamcottah, (Flag Staff.)	8 43 31	2 30 56	77 47 24
* Tinnivelly, (pagoda.)	8 43 46	2 33 51	77 44 39
* Coonatoor hill,	8 41 52	2 34 48	77 43 42
* W. End of the base,	8 47 6	2 36 33	77 41 57
* East end of the base,	8 46 21	2 31 32	77 46 58
* Taulaothpotha,	8 49 1	2 31 47	77 46 43
* Kunnimapothe,	8 30 28	2 37 49	77 40 41
* Red hill station,	8 22 30	2 22 49	77 55 41
* Tirchundoor, (pagoda.)	8 29 50	2 7 23	78 11 7
* Koodunkolum,	8 10 34	2 34 30	77 44 0
* Munpotha,	8 16 2	2 40 37	77 37 53
* Kalcaud, (pagoda.)	8 31 1	2 42 7	77 36 23
* Nagalancherri,	8 29 24	2 35 41	77 42 49
* Punnao station,	8 9 37	2 37 39	77 40 51
* Kootapooli, (Romish church.)	8 8 51	2 39 8	77 39 22

Note. All places marked with the Asterisk (*) are great stations.

11. *Elevations and Depressions,*

CONTAINED Arcs, terrestrial refractions, together with the heights, above the level of the Sea, of the principal stations.

Stations at.	Stations observed.	Apparent Elevations and Depressions.	Contained Arcs.	Refraction.	Elevation above the Sea.	
					Stations.	Heights.
						FEET.
S. E. end of the Base,	Parteemalli,	0 4 42 E.	17 45	17	Parteemalli,	1308.4
Parteemalli,	Kautpolliam,	0 19 49 D.				
S. E. end of the Base,	Parmatty hill,	0 8 7 D.	14 24	13	Parmatty hill,	880.1
Parmatty hill,	S. E. end of the Base,	0 4 34 D.				
S. E. end of the Base,	Hallagamalli,	0 11 49 E.	14 52	17	Hallagamalli,	1407.6
Hallagamalli,	S. E. end of the Base,	0 24 54 D.				
Parteemalli,	Permaul hill,	3 26 28 E.	22 2	13	Permaul hill,	7367.6
Parteemalli,	Kurroomalli,	0 32 42 E.				
Kurroomalli,	Parteemalli,	0 48 20 D.	18 13	14	Kurroomalli,	2612.2
Kurroomalli,	Rissheemalli,	0 31 9 D.				
Rissheemalli,	Kurroomalli,	0 11 13 E.	22 52	14	Rissheemalli,	1759.8
Rissheemalli,	Nagamalli,	0 34 2 D.				
Nagamalli,	Rissheemalli,	0 23 17 E.	12 58	11	Nagamalli,	1105.8
Rissheemalli,	Suddragherry,	0 32 24 E.				
Suddragherry,	Rissheemalli,	0 58 44 D.	30 39	13	Suddragherry,	4219.6
Suddragherry,	Permaul hill,	0 37 54 E.				
Suddragherry,	Perrioormalli,	1 1 16 D.	34 14	13	Permaul hill,	7359.3
Perrioormalli,	Suddragherry,	0 32 28 E.			Perrioormalli,	1429.
Nagamalli,	Sekundermalli,	0 2 6 D.	10 46	1	Sekundermalli,	1121.
Sekundermalli,	Nagamalli,	0 3 42 D.				
Sekundermalli,	Gopaulswamy,	0 28 21 D.	20 47	1	Gopaulswamy,	747.8
Gopaulswamy,	Sekundermalli,	0 2 23 E.				
Sekundermalli,	Kooteapara,	0 26 3 D.	24 0	1	Kooteapara,	412.1
Kooteapara,	Sekundermalli,	0 7 32 E.				
Perrioormalli,	Meenachiporam,	0 32 57 D.	28 44	10	Meenachiporam,	344.1
Meenachiporam,	Perrioormalli,	0 9 47 E.				
Meenachiporam,	Kolanelloor hill,	0 4 54 D.	17 0	1	Kolanelloor hill,	376.5
Kolanelloor hill,	Meenachiporam hill,	0 7 5 D.				
Kolanelloor hill,	Vullanaud hill,	0 22 35 E.	13 59	1	Vullanaud hill,	1051.7
Vullanaud hill,	Kolanelloor hill,	0 32 16 D.				
Perrioormalli,	Vullunkota,	0 28 56 D.	25 8	1	Vullunkota,	591.7
Vullunkota,	Perrioormalli,	0 8 54 E.				
Vullunkota,	Coonatoor hill,	0 9 58 D.	7 9	1	Coonatoorpotha,	496.9
Coonatoor hill,	Vullunkota hill,	0 5 5 E.				
Vullunkota,	West end of the Base,	1 47 11 D.	1 45	1	W. end of the base,	263.3
West end of the Base,	Vullunkota,	1 45 57 E.				
Vullunkota,	East end of the Base,	0 41 8 D.	6 29	1	E. end of the base,	145.1
East end of the Base,	Vullunkota,	0 36 54 E.				
Vullanaud hill,	Taulaootpotha,	0 28 45 D.	11 23	1	Taulaootpotha,	538.9
Taulaootpotha,	Vullanaud hill,	0 22 17 E.				
Vullunkota,	Kunnimapothe,	0 2 59 D.	17 55	1	Kunnimapothe,	708.9
Kunnimapothe,	Vullunkota,	0 10 25 D.				

Stations at.	Stations observed.	Apparent Elevations and Depressions.	Contained Arcs.	Refraction.	Elevations above the Sea.	
					Stations.	Heights.
Kunnimapotha,.....	Kullikolum hill,....	0 17 22 D.	9.42	$\frac{1}{8}$	Kullikolum hill, ..	Feet. 464.4
Kullikolum,.....	Kunnimapotha,....	0 11 15 E.				
Kullikolum,.....	Red hill station,....	0 15 15 D.	12.42	$\frac{1}{11}$	Red hill Station, ..	236.
Red hill Station,....	Kollikolum,.....	0 5 6 E.				
Red hill Station,....	Koodunkolum,....	0 8 43 D.	16.43	$\frac{1}{6}$	Koodunkolum, ..	165.8
Koodunkolum,.....	Red hill station,....	0 3 58 D.				
Koodunkolum,....	Punnac Station,....	0 19 58 D.	3.15	$\frac{1}{2}$	Punnac Station,...	55.
Punnac station,....	Koodunkolum,....	0 18 41 E.				
Punnac Station above the low water mark by measurement,						44.8
Difference or Error,						10.2



Latitudes above the Equator	Longitudes East of Greenwich	Names of the Islands	Remarks	References
0° 10' N	101° 10' E	Sumatra	II.	
0° 10' N	101° 10' E	Sumatra		
0° 10' N	101° 10' E	Sumatra		
0° 10' N	101° 10' E	Sumatra		
0° 10' N	101° 10' E	Sumatra		
0° 10' N	101° 10' E	Sumatra		
0° 10' N	101° 10' E	Sumatra		
0° 10' N	101° 10' E	Sumatra		
0° 10' N	101° 10' E	Sumatra		
0° 10' N	101° 10' E	Sumatra		

*On the Maláyu Nation, with a translation of its
Maritime Institutions.*

By THOMAS RAFFLES, Esq.

THE opinion that the *Malays* possess no records whatever of their laws and customs, and that they are solely governed by long established customs and usages, handed down by memory or tradition, seems to have been much strengthened by the observations contained in MARDEN'S account of *Sumatra*. This being the only standard book in the *English* language, which contains a detailed account of any of the eastern isles, appears by many to have been considered as applying, generally, to all the countries denominated *Malayan*, whereas the island of *Sumatra*, though exhibiting an almost inexhaustible fund for research and enquiry, can only be considered as one of the almost innumerable islands, and by no means the greatest in population or in extent, which compose that unparalleled *Archipelago* in which the *Maláyu* nation is established.

THE island of *Sumatra*, as well as the islands of *Jawa*, *Tana Ugi* or *Bugis* land, (*Celebes*) *Sulu*, and the *Moluccas*, which with *Borneo* compose what may be properly termed the *Malayan groupe*, are peopled by nations radically distinct from the *Malays*, who speak languages entirely different, and use various written characters, original and peculiar to each. These nations are governed by their several laws and institutions; and if we except the state of *Menangkabaw* on the island of *Sumatra*, it is on the shores of these islands only, and in the *Malay* peninsula, that the *Malays* are to be found. Whatever may have been the origin of the *Maláyu* nation, the primary population of these various and extensive islands, could never, according to any natural inference, have proceeded from the *Malays*, though the reverse may probably have been the case, whatever may have been borrowed from a more foreign source.

NOTWITHSTANDING, therefore, the idea of Mr. MARSDEN,* that the various dialects of the *Maláyu* tongue have experienced such changes, with respect to the purposes of intercourse, that they may be classed into several languages differing considerably from each other; I cannot but consider the *Maláyu* nation, as one people, speaking one language, though spread over so wide a space, and preserving their character and customs, in all the maritime states lying between the *Sulu* seas, and the southern ocean, and bounded longitudinally by *Sumatra* and the western side of *Papua* or *New Guinea*.

THE *Maláyu* language, may no doubt be traced to a still further extent, and particularly among the South sea islands, but as that point more naturally belongs to a dissertation on the origin of the nation and its

* MARSDEN, on the traces of the *Hindu* languages and literature. Page 223, Vol. 4. *Asiatick Researches*.

language, it need not be attended to here, where the subject is only alluded to, in order to fix those boundaries to which the *Maláyu* law extends, and for establishing such distinctions and general definitions, as may assist in its explanation, and more ready comprehension.

THE laws and customs of the *Malays*, may be considered, either separately, or as they have reference to those of the more ancient and original inhabitants of the eastern islands, with whom they are now so intimately connected. What may be termed, the proper laws and customs of the *Maláyu* nation, as it at present exists, will first be adverted to.

INDEPENDENT of the laws of the *Korán*, which are more or less observed in the various *Malay* states, according to the influence of their *Arabian* and *Muhammedan* teachers, but seldom, further than they affect matters of religion, marriage and inheritance; the *Malay* states possess several codes of laws denominated *Undang Undang*, or *Institutions*, of different antiquity and authority, compiled by their respective sovereigns: and every state of any extent possesses its own *Undang Undang*. Throughout the whole, there appears a general accordance, and where they differ it is seldom beyond what situation, superior advantages, and authority have naturally dictated. Many of the *Undang Undang*, contain the mere regulations for the collection of the duties for trade, and the peculiar observations of the port, while others ascend to the higher branches of civil and criminal law.

FROM the comparative rude and uncivilized character of the *Malay* nation, neither learned disquisition nor very close coincidence is to be looked for; but simple ideas simply expressed, may illustrate character better, than scientific arrangement or refined composition. And in this point of

view, however local or particular the subject may be, the Institutions and Regulations of so extensive a maritime nation must be interesting.

CONSIDERING therefore that a translation of these codes, digested and arranged according to one general plan, might be as useful in facilitating and ensuring a more secure intercourse, among this extraordinary and peculiar nation, as it might be interesting in illustrating the unjustly degraded character of so extensive a portion of the human race, hitherto so little known either with respect to what they are or what they were ; I have long been engaged, as far as the severe duties of my public situation would admit, in collecting *Malay* manuscripts of every description, and in particular, copies of the *Undang Undang Maláyu*, which, with the various collections of *Áddat*, or immemorial customs, and what may be usefully extracted from the *Sejáreh Maláyu*, and *Ákal Maláyu*, or annals and traditions of the *Malays*, comprize what may be termed the whole body of the *Malay* laws, customs and usages, as far as they can be considered as original, under the heads of government, property, slavery, inheritance and commerce.

ON the eastern side of *Sumatra*, the *Malay* states of *Achí*, *Siác*, and *Palembang*, may be considered as of the most importance. From these states I have procured one copy of the *Undang Undang Achí*, with a short account of the *Undang Undang Siác*. Further copies of these, as well as of the institutions of *Palembang*, I have reason to believe are within my reach.

THE laws of *Achí* are peculiar, on account of the severity of the criminal law ; and although it may be presumed that they were borrowed from the more ancient inhabitants of the island, they are interesting, in as

far as they may have been generally adopted by the *Malays* in the straits of *Maláca*, and may have given rise to that sanguinary disposition, by which the *Malays* are usually supposed to be characterized.

THOSE of *Siác* have a peculiar interest, from the long established connection between that state and the *Menanggábarus* in the interior of *Sumatra*. The *Siác* river takes its rise in the *Menanggábaru* country, and has obviously been the principal outlet from the rich and populous countries in the interior, of which so little is known.

THE *Malay* customs and usages on the west coast of *Sumatra*, I apprehend to be so much blended with those of the more original inhabitants of the island, that even if there was a state among them of sufficient importance to have its own institutions, it would scarcely deserve consideration, in the general arrangement of what is purely *Malayan*, and they are consequently little attended to.

OF the *Malay Peninsula*, the principal states entitled to notice on the western side, are those of *Kedeh*, *Maláca* and *Johór*; and on the eastern, those of *Tringáno*, *Patáni* and *Pahang*. From these I have obtained and collected several copies of the *Undang Undang Kedeh*, the *Undang Undang Maláca*, and the *Undang Undang Johór*. The states on the eastern side of the peninsula, with the exception of *Patáni*, which has been considerably influenced by the *Siamese*, seem generally to have admitted the superiority of the *Malay* government, first established at *Sínhapúra*, and afterwards at *Johór*.

ON the island of *Borneo*, the several *Malay* states have regulations and institutions peculiar to each, though not differing in any material degree from those of the peninsula. Some of these I have already obtained in whole, and others in part.

THE *Malacca* code stated to have been compiled during the reign of Sultan MUHAMMED SHAH, of which I have three copies, treats principally of commercial and maritime usages, and in these branches may form the text of a *Digest of the Malay Laws*; whilst the institutions of *Johor*, from the intimate connection which appears always to have existed between *Malacca* and the southern part of the peninsula, may be useful as a supplement on these points; at the same time that it will branch out into civil and criminal law generally, and the general principles of communication between the different states.

THE *Kedeh* code may in like manner form the text for such parts of the Institutions as may be most applicable to the intercourse of Europeans, and tend best to a general understanding of the character and usages of the *Malay* countries in the immediate vicinity of the *British* settlements. This state, until the establishment of the *English* at *Pulau Pénang*, possessed a respectable commerce, and still retains its *Malayan* government and institutions applicable to internal affairs; though reduced in external importance.

THE institutions of the smaller states, as of *Salingór*, *Pérak* and others, may only require notice as far as they differ from the general code of the superior states.

WITH respect to the internal regulations of government, police, property, and what in all *Malay* codes occupies so large a share, slavery; the *Malay* states on the peninsula have been selected, as well on account of their connection with the *English* government at *Penang* and *Malacca*, as for the still more important reason, in a philosophical point of view, of the *Malays*, being according to the theory I have laid down, to be found

here the least adulterated in their character, usages and manners. They are bounded by the *Siamese*, to the north, whose encroachments and establishments in the peninsula, as they have from time to time taken place, may easily be defined. The *Malays* seem here to have occupied a country previously unappropriated ; for if we except an inconsiderable race of *Caffries*, who are occasionally found near the mountains, and a few tribes of the *Orang benúa*, there does not exist a vestige of a nation anterior to the *Malays*, in the whole peninsula.

As the population of the *Malay Peninsula* has excited much interest, my attention has been particularly directed to the various tribes stated to be scattered over the country.

THOSE on the hills are usually termed *Samang*, and are woolly headed ; those on the plain, *Orang benúa*, or people belonging to the country ; the word *benúa* being applied by the *Malays* to any extensive country, as *benúa China*, *benúa Keling* : but it appears to be only a sort of *Malay* plural to the *Arabic* word *ben* or *beni*, signifying a tribe. The early adventurers from *Arabia* frequently make mention in their writings of the different tribes they met with to the eastward, and from them most probably the *Malays* have adopted the term *Orang benúa*.

I HAD an opportunity of seeing two of these people from a tribe in the neighbourhood of *Maláca* ; it consisted of about sixty people, and the tribe was called *Jókóng*. These people, from their occasional intercourse with the villages dependent on *Maláca*, speak the *Maláyu* language sufficiently to be generally understood. They relate that there are two other tribes, the *Orang benúa* and the *Orang Udái*. The former appear the most interesting as composing the majority ; the latter is only another name for the *Samang*, or *Caffries*.

FROM the vicinity of the *Jókóng* tribe to *Maláca*, and intercourse with its inhabitants, they may have adopted many *Malay* words not originally in their language; but the following short specimen may perhaps tend to illustrate their connection with the other tribes of the peninsula, and to evince how far they possess a peculiar language. They are not circumcised, and they appear to have received some instruction regarding *Nabi Ísa*, or as they pronounce it *Isher*. They, however, have no books, nor any word for *God*, whom they designate by the *Portuguese* *Deós*. The men are well formed, rather short, resembling the *Malay* in countenance, but having a sharper and smaller nose. They marry but one wife, whether rich or poor, and appear to observe no particular ceremony at their nuptials. The consent of the girl and that of the parents being obtained, the couple are considered as man and wife.

THE *Jókóng* language in general coincides with *Malay*, as in the following instances:

Earth,	<i>Tana.</i>	Belly,	<i>Purút.</i>
Fire,	<i>Api.</i>	Sun,	<i>Mata hári.</i>
Fish,	<i>Icán.</i>	Mouth,	<i>Mulút.</i>
Bird,	<i>Burung.</i>	Eye-brow,	<i>Kening.</i>
Eye,	<i>Mata.</i>	Old,	<i>Tuha.</i>
Nose,	<i>Idung.</i>	Good,	<i>Baik.</i>
Teeth,	<i>Gigi.</i>		

THE numerals are also the same as in *Malay*.

IN the following instances it differs from the *Malay*:

Moon,	<i>Hantu jahat.</i>	The bad	Arrow,	<i>Tamian.</i>
Stars,	<i>Cheóng.</i>	[spirit.	House,	<i>Cherónggê.</i>
Water,	<i>Ychó.</i>		Hair,	<i>Bulu útah.</i>
Tiger,	<i>Kahoing.</i>		Head,	<i>Utah.</i>
				[the head.

Dog,	<i>Koyope.</i>	Wild hog,	<i>Chonkokh.</i>
Bear,	<i>Schó.</i>	Devil,	<i>Choleng.</i>
Elephant,	<i>Brinkil.</i>	Evil spirit	} <i>Hantu bilir.</i>
Rhinoceros,	<i>Rísakt.</i>	which blasts	
Arm,	<i>Wúngúu.</i>	the produce	
Foot,	<i>Tomén.</i>	of the earth,	
Child,	<i>Merbodo.</i>	God,	<i>Déos.</i> Evidently <i>Portu-</i>
Infant,	<i>Opayít.</i>		<i>[guese.]</i>

As the relation that may have existed between the state of *Menangcábaw*, on the island of *Sumatra*, and that so called, on the *Malay Peninsula*, is not generally known, the following translation of a *Maláyu* MS. to which I give some credit, may tend to elucidate it. The fact related is without date or authority, but it is in a great degree confirmed by the general history of *Johór*, and the present state of the country in the neighbourhood, as well as by the existence at this day, of another *Malay* state of considerable extent, situated in the interior of the peninsula, and deriving its authority from *Menangcábaw* in *Sumatra*. The state alluded to is that of *Rembaw*, inland of *Maláca*, the *Raja* of which as well as his officers, receive their authority and appointments from *Sumatra*. The communication is carried on in the *Malay Peninsula* through the river *Lingi*, in the neighbourhood of *Maláca*, and that of *Siac*, on the *Sumatra* side. The *Malays* of *Rembaw*, with whom I have had frequent communication, adopt the broad dialect of the *Malays* of *Sumatra*, changing the *á* at the end of a word into *o*; this peculiarity may be still observed among many of the inhabitants of the southern part of the peninsula.

“ MANY years ago the *Raja* of *Johór* had an only daughter, the same
“ of whose beauty reached the ears of the illustrious son of the *Raja* of

" *Menangcábaw*, whose residence is at *Pegarúyung* in *Pulau Pérechek*,*
" and whose power is mighty. The young prince enamoured with the
" enchanting descriptions of this beauty, entreated his father's permission
" to make a voyage to *Johór* for his recreation, and the *Rája* his father
" was pleased to comply with his request.

" THE young prince accordingly embarked from the shores of *Pulau*
" *Pérechek*, attended by a numerous retinue, suited to his high rank and
" splendid fortune.

" ON the arrival of the *Práhus* or vessels in the straits† of *Johór*, the
" prince was desirous of immediately proceeding up the river, but the
" *Rája* of *Johór* alarmed at the unexpected appearance of so large a fleet
" with a royal standard, refused him admittance. The prince determined
" on proceeding, entered the river, and being opposed by the *Johór*
" *Práhus*, a severe battle ensued, in which the men of *Johór* were de-
" feated and obliged to retreat in confusion.

" ON the result of the action being made known to the *Rája* of *Johór*,
" he assembled his nobles and officers of state and advised with them as
" to the conduct that should be pursued. Fearful that the men of *Johór*,
" worsted in the first engagement, might not have power or courage to
" stand in a second, it was the unanimous opinion, that the prince should
" be invited to proceed up the river on friendly terms; and the prince was
" accordingly invited.

" THE prince lost no time in proceeding with his suite up the river,

* The island of *Sumatra*.

† These straits are called *Sálat Tebrau*, "the straits of *Tebrau*." The continent and country of *Johór*, being on one side, and *Pulau Mirámbung* on the other.

“ and when he landed from the royal *Práhu*, he was received as a *Rája*
“ high in rank. The *Rája* of *Johór*, then enquired of him the business
“ that had brought him to *Johór*, and what were his wishes: to which the
“ prince replied that he was enamoured of his daughter, and came to
“ solicit her in marriage. The *Rája* having consulted with his nobles
“ and officers of state, agreed to the marriage, and a place was allotted for
“ the residence of the prince and his followers. In a short time the
“ prince was married to the daughter of the *Rája*, and they lived to-
“ gether in the district that had been allotted to them, and their hap-
“ piness increased every day; but how long did this last?

“ THE prince soon became delighted with his princess, and so pleased
“ with the attentions of the *Rája* of *Johór*, and the enclosed village or
“ district allotted to him, which now bore the name of *Campúng Menang-*
“ *cábatu*, that he thought not of returning to the territories of his royal
“ father, but remained in *Johór* with his followers, many of whom mar-
“ ried with the women of *Johór*, so that their numbers increased daily.

“ THE *Rája* of *Johór* having afterwards conferred on the prince the
“ title of *Tang depertúhan kichil*, and in consequence given him consider-
“ able power and authority in *Johór*, the prince exerted it with great
“ severity. The increasing consequence of the prince, added to his
“ severity, alarmed *Rájah Mu'da* of *Johór*, who assembled all his friends
“ and adherents, who were very numerous, and consulted with them as to
“ the measures that should be taken. Hurt and enraged that the power of
“ government was almost entirely taken out of the hands of the men of
“ *Johór*, and that a stranger should assume nearly the whole authority,
“ they respectfully submitted the circumstances to the serious considera-
“ tion of the *Rája*, requesting that the whole of the *Menangcábaw*

" might be removed from *Johór*, otherwise they would be soon enslaved
" by them.

" THE *Rája* listened not to their request, and *Rája Mu'da* became
" more enraged. He again assembled his friends and adherents, and
" the number of those who were dissatisfied with the *Menangcábaw*s
" being allowed to remain in *Johór* became very great. They unani-
" mously agreed, to the amount of above eight hundred, to proceed with
" long *Creeses* into the enclosure of the *Menangcábaw*s and put them to
" death. This resolution being fixed at mid-day, they were desirous of
" securing from danger the daughter of the *Rája*: and accordingly,
" previous to the attack, a few men entered the enclosure at sun-set,
" unobserved, and brought the princess in safety to *Rája Mu'da*.

" THE prince, entering the apartment in which he expected to find the
" princess, searched in vain for her. Aware of the enmity of *Rája*
" *Mu'da*, he instantly assembled all the *Menangcábaw* men. The Gong
" was sounded and all were in arms.

" ACCOMPANIED by all the *Menangcábaw* men who were in the en-
" closure at the time, the prince sallied forth in search of his princess.
" No sooner were they without the enclosure, than *Rája Mu'da*, hearing
" their approach, advanced against them: a severe battle ensued, which
" lasted from before mid-night, until day-light next morning, and in which
" four hundred of the men of *Johór* were slain. In the morning the
" prince retired within the enclosure of the village, and was closely fol-
" lowed by the remaining force of *Rája Mu'da*. These, however, were
" soon slain to a man by the *Menangcábaw*s, and *Rája Mu'da* alone
" escaped with his life, having taken the precaution of retiring to his
" house unobserved, before day-light.

“ THE prince, exasperated at the treacherous conduct of the men of
“ *Johór*, and offended that the *Rája* should permit *Rája Mu'da* thus
“ openly to attack him, proceeded the next morning with all his men, in
“ order to give battle to the *Rája* himself, to revenge the ill treatment
“ he had received, and if possible, to recover the princess his wife. A se-
“ vere engagement took place, which lasted all day, and in the darkness
“ of the night the men of *Johór* fled in every direction. The *Rája*
“ escaped to *Tringáno*, and *Rája Mu'da*, with his family, took shelter in
“ a neighbouring wood.

“ INTIMATION of the place of *Rája Mu'da's* retreat being conveyed
“ to the prince, he immediately proceeded thither, and completely sur-
“ rounded him. *Rája Mu'da*, finding himself in this extremity, and no
“ hope of escape left, put his family to death, one by one, in order that
“ they might not fall into the hands of the enemy. After which he went
“ forth from the interior of the wood, and endeavored to rush through the
“ *Menangcábaws* who surrounded it, but in vain: being repulsed in every
“ direction, he threw down his arms, and solicited them to spare his life.
“ This they would not listen to, and he was in a moment slain.

“ THE prince having thus revenged himself on *Rája Mu'da*, proceed-
“ ed towards *Tringáno*, hearing that the *Rája* of *Johór* had fled thither.
“ On the prince's arrival at *Tringáno*, he demanded of the *Rája*, that
“ the *Rája* of *Johór* should be given up to him, and the *Rája* of *Tringáno*
“ complied with his request. On the *Rája* of *Johór* being delivered up,
“ he was immediately put to death by the enraged *Menangcábaws*.

“ THE prince then recovered his wife from the *Rája* of *Tringáno*,
“ with whom she had been left by her father; and having remained a
“ few days at *Tringáno*, he returned with his followers to *Johór*. At

“ *Johór*, he remained till such time as the *Práhus* could be repaired and
“ victualled for the voyage, and then embarked, with all the *Menang-*
“ *cábaws*, for the kingdom of his father.

“ SEVERAL, however, of the *Menangcábaws* remained in the country of
“ *Johór*, in consequence of their being united in marriage to the *Johór*
“ women. The country of *Johór*, which was previously well cultivated,
“ was soon overgrown with wood; but the enclosed village in which the
“ men of *Menangcábaw* resided, still bears the name of *Campung Menang-*
“ *cábaw*, and many people are still to be found scattered over the coun-
“ try, who call themselves *Menangcábaws*, as it was for many years that
“ the prince resided in this country, and his followers and those con-
“ nected with him, had become very numerous.”

THE ancient connection that subsisted between *Maláca* and *Johór* is particularly noticed in *Maláyu* history, according to which the first *Rája* of *Maláca*, *Sultan ISKA'NDER SHAH*, (afterwards, on his embracing the *Muhammedan* faith called *MUHAMMED SHAH*,) is supposed to have been a *Rája* of *Sin'hapura*, the ancient *Malay* state, near the site of *Johór*, who had taken refuge there, on his kingdom being invaded and destroyed by an armament from the island of *Java*. The subsequent flight of the *Maláca* *Rája* to the southern port of the peninsula, on the establishment of the *Portuguese*, is related in several *Malay MSS.* in my possession, from one of which the following narrative is a translation. If *Maláca* be considered as the principal state on the peninsula, the fate of its native government cannot be uninteresting, though the record must be of modern date. *Sultan MUHAMMED SHAH*, the present *Rája* of *Linga* and *Rio*, whither the seat of government has long been transferred from *Johór*, still traces his descent from the ancient *Rájas* of *Maláca*.

*Translation of a Maláyu manuscript, entitled, "A history of former times,
" containing an account of the first arrival of the
" Portuguese at Maláca."*

" It is related that ten *Portuguese* vessels from *Manila* arrived at
" *Maláca*, for the purpose of trade, during the reign of *Sultan AH'MED*
" *SHAH*; at a time when that country possessed an extensive commerce,
" and every thing in abundance, when the affairs of government were
" well administered, and the officers properly appointed.

" At the time that these ships arrived, the fort was composed of
" *Nibungs*. Alas! with how many other captains did the commander of
" the *Portuguese* enter the fort, and with what presents of gold, of
" dollars, of cloths, of *Manila* chains, did they present themselves before
" the *Rája*, and how pleased to excess was *Sultan AH'MED SHAH* with
" the *Portuguese*! Whatever the commander required, *Sultan AH'MED*
" *SHAH* was ready to grant; but how many *Bendaharas* and *Tamungungs*
" with due obedience urged the *Rája* to be on his guard against the
" *Portuguese*; for said they, " even the most experienced among us does
" not recollect a misfortune so great as the arrival of the *Portuguese*."
" To this the *Rája* would reply, ' Alas! my revered *Bendahara*, and
" you respected *Tamungungs*, you know nothing when you state that
" these white men will do what is wrong in our country.'

" *THE Bendahara* and the *Tamungungs* still remained of the same
" opinion respecting the *Portuguese*, and were not well inclined towards
" them; but finding that their representations were not attended to, nor
" well received by the *Rája*, they ceased to make them. To how many
" of the rich and great men did the commander of the *Portuguese* pre-
" sent *Manila* chains, and how pleased was every one with the *Portu-
" guese*! The *Bendahara* and the *Tamungungs* were alone dissatisfied.

“ FOR forty days, the *Portuguese* ships traded at *Maláca*; but still the
“ *Portuguese* commanders remained on shore, presenting dollars by the
“ chest, and gold; and how many beautiful cloths did they present to the
“ illustrious *Sultan AH'MED SHAH*, so that the *Sultan* was most happy!

“ AFTER this *Sultan AH'MED SHAH* said to the commanders of the
“ *Portuguese*, ‘ What more do you require from us, that you tender us
“ such rich presents?’ To this the commander replied, ‘ We only request
“ one thing of our friend, should he be still well inclined towards the
“ white men.’ Whereupon *Sultan AH'MED SHAH* said, ‘ State what it is
“ that I may hear it, and if it is in my power I will comply with the re-
“ quest of my friend.’ The *Portuguese* answered, ‘ we wish to request a
“ small piece of ground, to the extent of what the skin of a beast may
“ cover.’ Then said the *Rája*, ‘ let not my friends be unhappy, let
“ them take whatever spot of ground they like best, to the extent of what
“ they request.’

“ THE captains were highly rejoiced at this, and the *Portuguese* im-
“ mediately landed bringing with them spades, bricks, and mortar: the
“ commander then took the skin of the beast, and having rent it into
“ cords, measured out therewith four sides, within which the *Portuguese*
“ built a store house of very considerable dimensions, leaving large
“ apertures in the walls for guns; and when the people of *Maláca* en-
“ quired the reason of the apertures being left, the *Portuguese* returned
“ for answer, ‘ These are the apertures that the white men require for
“ windows.’ The people of *Maláca* were satisfied and content.

“ ALAS! how often did the *Bendahara* and the *Tamungungs* approach
“ the *Rája* with a request that the white men might not be permitted to
“ build a large house: but the *Rája* would say, ‘ My eyes are upon them,

“ and they are few in number, if they do any wrong, whatever it may be,
“ I shall see it, and will give orders for their being massacred (literally,
“ I will order men to *amok*, or as it is vulgarly termed, run a *muck*
“ among them.) Notwithstanding this the *Bendahara* and the *Tamung-*
“ *ungs* remained dissatisfied in their hearts, for they were wise men.

“ AFTER this, the *Portuguese*, during the night, conveyed cannon into
“ their store house, and they landed small arms, packed in chests,
“ saying the contents were cloths; and in this manner did the *Portuguese*
“ deceive and cheat the people of *Maláca*!

“ WHAT the *Portuguese* next did, the people of *Maláca* were ignorant
“ of, but it was long before the stone house was completed: and when
“ all their arms were in order, then it was at mid-night, at a time
“ that the people of *Maláca* were asleep, that the *Portuguese* began to
“ fire off their guns from the fort of *Maláca*!

“ THEY soon destroyed all the houses of the people of *Maláca*, and
“ their *Nibúng* fort; and it was during this night, when the *Portuguese*
“ first attacked the people of *Maláca*, that *Rája AHMED SHAH*, with his
“ people, fled in all directions, for no one could remain to oppose the
“ *Portuguese*.

“ THUS did the *Portuguese* take possession of *Maláca*, whilst *Sultan*
“ *AHMED SHAH* fled to *Móar*, and from thence, in a short time, to *Johór*,
“ and afterwards to *Bentan*, to establish another country. Such is the
“ account of the *Portuguese* seizing the kingdom of *Maláca*, from the
“ hands of *Sultan AHMED SHAH*.

“ IT is related, that the *Portuguese* remained in quiet possession of the
“ country of *Maláca* for three years, after which they sent letters to their

“ great country, which is called *Goa*, giving an account that the kingdom
 “ of *Maláca* was conquered. As soon as this intelligence arrived, the
 “ *Rája* of the *Portuguese* was exceedingly happy; and in about two
 “ months after he answered the letters, and ordered the *Portuguese* to
 “ build a fort at *Maláca* of iron stone, and the form of the fort to
 “ be like that at *Goa*. Such was the occasion of the fort of *Maláca*,
 “ resembling that of *Goa*.

“ As soon as the letters arrived at *Maláca* from the *Rája* of *Goa*, the
 “ *Portuguese* who were in *Maláca*, ordered such of the people as had re-
 “ mained there, to bring iron-stones for the fort from *Quála Lingi*, *Puláu*
 “ *Upi*, *Batu Bras*, *Pulau Jawa*, (a small island near *Maláca*,) from *Telöh*
 “ *Mas*, from *Pisau Pringi*, from *Pulau Burung*, and from the country
 “ in the interior of *Maláca*; and the price which the *Portuguese* paid for
 “ them was at the rate of thirty dollars, for one hundred stones, if large,
 “ and twenty dollars, for one hundred stones, if small. For eggs which
 “ they used in their mortar, the *Portuguese* paid at the rate of a *Wang*
 “ *Baru** (new coin) for each. For lime (*Capor*) they paid fifteen dollars
 “ for a *Coyen*, and the labourers employed in digging away the hill, were
 “ paid at the rate of half a dollar each, for one day's work.

“ DURING thirty-six years three months and fourteen days, the *Por-
 * tuguese* were employed in the construction of the fort, and then it was
 “ completed.

“ FROM this time the *Portuguese* remained in quiet possession of *Ma-
 “ láca* for about nine years and one month, when the country once more
 “ began to flourish, and the trade became extensive on account of the

* Twenty-seven *Wang baru* are equal to a dollar, the *Madras* fanams.

“ quantities of merchandize brought there from all quarters. Such is the
“ account of the country of *Maláca* under the *Portuguese*.

“ IT is related that after this period a *Dutch* vessel arrived at *Maláca*
“ for the purpose of trade; the vessel's name was *Afterlenden*, and that
“ of the captain *IBIR*. The captain perceived that *Maláca* was a very
“ fine place, and had a good fort; therefore, after the *Dutch* vessel had
“ traded for fifteen days, he set sail for *Europe*, and arriving after a con-
“ siderable time at the great country, he gave intelligence to the great
“ *Rája* of what he had seen, of the beauty of *Maláca*, the extent of its
“ commerce, and the excellence of its fort. On this the *Rája* of *Europe*
“ said, ‘ If such is the account of *Maláca*, it is proper that I should order
“ it to be attacked.’ Twenty-five vessels were thereupon ordered by the
“ *Rája* of *Europe*, for the purpose of attacking *Maláca*; and troops being
“ embarked on each, they first set sail for the kingdom of *Bantam*, in the
“ country of *Java*, where the *Dutch* were on terms of friendship.

“ AT *Bantam* they found two *Dutch* ships and a ketch, and after
“ having taken on board buffaloes, and provisions for the use of the per-
“ sons on board, the vessels then sailed for *Maláca*.

“ As soon as the fleet arrived at *Maláca*, the *Dutch* sent a letter to the
“ *Portuguese*, telling them to hold themselves in readiness, as it was the
“ intention of the *Dutch* to commence the attack on the morrow at mid-
“ day. To this the *Portuguese* replied, ‘ Come when you please, we are
“ ready.’

“ ON the next day the *Dutch* commenced the attack and the war con-
“ tinued for about two months, but the country of *Maláca* was not car-
“ ried and the *Dutch* returned to *Bentan*, where they remained quiet for

“ some time in the intention of returning to *Europe*; all the great men
“ on board the vessels feeling ashamed of what had happened.

“ THE great men in each of the vessels, having afterwards held con-
“ sultations respecting another attack on *Maláca*, they proceeded against
“ it a second time, but it did not surrender. The *Dutch* now sent a let-
“ ter to *Johór*, in terms of friendship, to the *Sultan*, requesting his assis-
“ tance, in the attack of *Maláca*. With this the *Rája* of *Johór* was pleased,
“ and an agreement was entered into between the *Rája* of *Johór* and the
“ *Dutch*, which was sworn to; so that the *Dutch* and *Malays*, became
“ as one, as far as concerned the taking of *Maláca*. An agreement was
“ made, that the *Dutch* should attack from the sea and the people of *Johór*
“ from the land. If the country surrendered, the *Dutch* were to return
“ the country and the cannon; and every thing else that might be found
“ within *Maláca*, was to be equally divided between the *Dutch* and the
“ people of *Johór*.

“ WHEN these terms were agreed upon, the men of *Johór* and the *Dutch*
“ sailed for *Maláca*, and after attacking it for about fifteen days; from
“ the sea, many were slain, as well *Portuguese* as *Malays* and *Dutch*. The
“ *Malays* then held a consultation, and began to think that if they fought
“ against the white men, according to this fashion, *Maláca* would not
“ fall for ten years. It was therefore agreed upon by all the *Malays*,
“ that fifty men should enter the fort of *Maláca*, and run a muck, or
“ *Meng-amok*.

“ THE *Malays* then selected a lucky day, and on the twenty-first day
“ of the month at five o'clock in the morning, the fifty *Malays* entered
“ the fort and commenced *amok*, and every *Portuguese* was either put to

“ death, or forced to fly into the interior of the country, without order
“ or regularity.

“ ON this, the *Malays* exerted themselves in plundering *Maláca*, and
“ the whole was divided between the men of *Johór* and the *Dutch*, ac-
“ cording to their agreement.

“ THE men of *Johór* then returned to the country of *Johór*, and the
“ *Dutch* remained in possession of *Maláca*, and from that time to the
“ present the *Dutch* and the men of *Johór*, have been on the strictest
“ terms of friendship.

“ THIS is the account of former times, that was to be related.”

To return to the subject of the *Undang Undang Maláyu*, it will appear from what I have previously stated, that the collection of *Malay* laws, as far as regards the *Maláyu* nation separately, is nearly completed; but it appears adviseable to adopt a more extensive plan, embracing the original institutions of the various nations among the eastern islands.

OF these, the institutions of *Java*, and of the *Bugis* and *Macasar* states, on the island of *Celebes*, are first in importance.

ON the island of *Java*, there are several codes of *Undang Undang*, which are celebrated to the eastward; but as the whole island of *Java* was once under the dominion of the ancient emperor, or *Susuhónang Giri*, a power that is still acknowledged to a certain extent, these may no doubt be traced to one source and authority. The difficulty that has hitherto existed in communicating with *Java*, in consequence of the *Dutch* establishments, has prevented the acquisition of the most important of these institutions. The *Javanese* laws are arranged in native codes of

considerable antiquity, and were collected many years back by the Dutch government, for the guidance of their different officers. Of this collection I possess a copy, which will, at any rate, assist in the compilation of a more genuine code, from native authority, whenever circumstances may admit of a communication being opened with the *Javanese Rajas* and chiefs.

FROM the *Bugis* and *Macasar* nations of *Tana Gúa*, and *Tana Ugi*, on *Celebes*, I have received detached parts of the *Undang Undang*; but the copies that have yet reached me are so incomplete and inaccurate, and bear such evident traces of being but imperfect transcripts, from a better digested and more regular code, that they rather excite than satisfy enquiry. I have for some time adopted measures with the view of obtaining, if not the originals, at least more perfect transcripts; in which I have every reason to expect, I shall be successful. The two principal codes on this island, are those of *Macasar* and *Boni*. The laws as well as the history of the *Bugis* states, are of considerable antiquity, perhaps far exceeding those on the island of *Java*. These are preserved in books, the greater part of which are still extant, but only to be found in their purity and correctness towards the inland.

WITH respect to the *Sulu* islands, I have a short account of their laws and usages, though no regular code: several interesting particulars connected therewith, have been collected by Mr. ALEX. DALRYMPLE, and printed in the *Oriental Repertory*.

OF the *Moluccas*, I have not yet been able to obtain further information, than what has tended to confirm in every respect the detailed and full account given by VALENTYN; but as these islands have lately fallen into the hands of the *English*, whatever may be desiderated from that

quarter may easily be obtained. Though the interior of these islands still possess an original population, their government has long been *Malayan*.

As nothing beyond an imperfect description of a few original tribes, has yet been obtained, respecting the inland population of *Borneo*, it may be inferred, that as there appears to have been no original nation, of authority or extent adequate to reach the shores, or to be known by any of the states that have been established on the coast, their institutions, if they possess any, cannot be of importance, as they have not had any effect on the general population of the eastern *Archipelago*.

ON *Sumatra*, Mr. MARSDEN has so well and diligently trodden the ground, that we cannot perhaps, contrary to his assertion, expect to find written laws and institutions, among any of the original nations. The compilation that has been made there by the *English* residents, will form a valuable standard for comparison with the laws and customs of the more eastern islands, but at the same time, a more extensive research into the interior, if unsuccessful in its principal object, cannot fail to be interesting in as far as it may lead to a more intimate acquaintance with the *Battas* and *Menangkábaws*, the former of which may be considered as the original population of the island; while the establishment of the *Menangkábaws* may be compared to that of the *Moguls*, on the continent of *India*. In the *Ketika lima* or five times, of the *Battas*, adopted by the *Malays*, (of which I have a copy) the divisions of lucky and unlucky times, for undertaking any affair, are expressed by the terms *Mésewára*, *Bisnu*, *Brehma*, *Sri*, *Cála*, corresponding to the *Hindu* deities more correctly pronounced MAHESWARA, VISHNU, BRAHMA, SRI and CALA; the table for calculating these superstitious observances is extremely simple,

To the collection that has already been made of the various laws and usages of the *Malays*, *Sumatrans*, *Javanese*, *Bugis*, *Macasars* and *Sulus*, may be added the compendium of the *Muhammedan* law of inheritance, printed by the *Dutch* at *Batavia*, in 1760, in 102 articles, *Dutch* and *Malayu*, of which I possess a copy.

As the collection of the *Undang Undang Malayu* is so various and extended, the compilation must necessarily be deferred, until the best authorities procurable can be referred to, and if possible the leading native courts visited. In the mean time I request to present to the *Asiatick* society, a sketch of the maritime code of the *Malays*, as translated from the duplicate copies which I have brought with me to *Bengal*; and which, when collated with the more original and authentic copies, and elucidated by notes, corresponding with the general plan of the undertaking, I propose shall form one of six books of the *Malay* laws.

In tracing back the *Malay* laws, to those of the more ancient nations on the island of *Sumatra*, *Java* and the *Celebes*, and thence, perhaps, on one side, to the continent of *India*, and on the other, to the larger islands in the South seas, a wide field will be opened for research, as well into their origin, as into that of those extraordinary languages, which in proportion as they are correctly spoken or written, seem to contain a larger intermixture of *Sanscrit*.

THE comparatively modern origin of the *Malays* is a fact, so generally admitted and universally confirmed by all their writings and translations, that it is difficult to account for the extraordinary opinion laid down by the author of the "Sketch of an intended essay, on the *Malay* language," that the *Arabians* and *Persians* have borrowed their present alphabeti-

cal character from the *Malays*;* an opinion that could only hope to attract attention, from the confident manner in which it is asserted. The proofs that seem to have occurred to the same author, on the "evident antiquity" of the language, and its being from "the primæval stock of JAVAN, one of the sons of JAPHETH, the third son of NOAH," and from the roots of which, *Persian*, *Sanscrit*, and *Arabic* derivatives and compounds have been formed, might as well be adduced in supporting a similar comparison between the *English* and *Latin*, whence we should be rather surprized to find the former, from the number of ancient words it has adopted, asserted to be the parent of the *Roman* tongue.

It is easy and natural to account for the *Malays* having with their religion adopted the written character of the *Arabs*, and I have no hesitation in asserting that neither *Malay* writings nor inscriptions, in their present characters, can be traced back to an æra of greater antiquity than the invention of the modern *Arabic* alphabet, or beyond the period at which the great intercourse between the *Arabians* and eastern nations took place. Admitting, however, that more early writings did exist, there is no reason why they may not have been preserved on *Sumatra*, in the more ancient and original characters of the *Battas*, the *Rejāngs* or the *Lampungs*: on *Java*, and the *Celebes*, in the characters of the *Javanese* and *Bugis* nations, and even on the *Malay* peninsula, in some modification of the *Siamese* character.

FOR the compound parts of the *Maláyu* language, as it at present

* "A Rough Sketch of part of an intended essay towards ascertaining, deducing, elucidating and correctly establishing the rudiments of the *Juhwee* or *Jahwee* language, vulgarly called the *Malay* language by, J. S." and published at *Prince of Wales Island*, 1807. See pages 1, 2, & 3.

exists, and the sources from which we must trace the origin of the nation and of its language, I shall only at present refer to the enlightened Essay on the *Indo Chinese* nations, in a preceding volume of the *Asiatick Researches*; the enlarged views and determined positions in which, will, I am convinced, be the more confirmed and verified, in the proportion that they may be investigated.*

THE most obvious and natural theory on the origin of the *Malays*, is that they did not exist as a separate and distinct nation, until the arrival of the *Arabians* in the eastern seas. At the present day they seem to differ from the more original nations, from which they sprung in about the same degree, as the *Chuliahs* of *Kiling* differ from the *Tamul* and *Telinga* nations, on the *Coromandel* coast, or the *Mapillas* of *Malabar* differ from the *Nairs*, both which people appear, in like manner with the *Malays*, to have been gradually formed as nations, and separated from their original stock by the admixture of *Arabian* blood, and the introduction of the *Arabic* language and *Moslem* religion.

THE word *Jahwí* so much insisted on by the author of the "Rough Sketch," is the *Malay* term for any thing mixed or crossed; as when the language of one country is written in the character of another, it is termed *B'hásà Jahwí* or mixed language; or when a child is born of a *Kiling* father and *Malay* mother, it is called *Anak Jahwí*, a child of mixed race. Thus the *Maláyu* language, being written in the *Arabic* character is termed *B'hasa Jahwí*; the *Malays*, as a nation, distinct from the fixed population of the eastern islands, not possessing any written character, but what they borrow from the *Arabs*.

* LEYDEN on the languages and literature of the *Indo Chinese* nations. *Asiatick Researches*, Vol. X.

WITH respect to the Maritime Institutions which I have now the honor to lay before the *Asiatick* society, they have been selected on account of their singularity and characteristic peculiarities. The power of life and death vested in the *Nakhodah* may be considered as purely *Malay*, or at any rate to have had its origin in the Eastern Islands: the *Arabs*, from whom alone they could have borrowed a foreign sea-code, not possessing, as far as I have been able to ascertain, any treatise whatever on maritime law, or in any instance admitting the authority of the *Nakhodah* or captain of a vessel to inflict capital punishments. In this point of view, the paper, even in its present state, may not be uninteresting; and it may tend in some degree to account for some of the numerous peculiarities of a nation generally believed to act on most occasions, solely from individual will, and ferocious passion.

Maritime Institutions of the Malays.

CONTENTS.

CHAP. I. Authority of the code—Description of persons on board a *Práhu*—Of the officers and crew—Their authority—Duties and the nature of their engagements—Of the *Kiwis* or traders.

CHAP. II. Of the divisions of a *Práhu*—Regulations for the safety of the *Práhu* while at sea—Of fire—Of throwing cargo overboard—Of *Práhus* running foul of each other—Of putting into ports and the mode of trading—Of detentions—Of persons quitting a *Práhu*.

CHAP. III. Of persons who may be in distress or who have been wrecked at sea—Of *Troves*—Of carrying off slaves from another country.

CHAP. IV. Of crimes and punishments on board a *Práhu*—Of disrespectful and contumacious conduct towards the *Nakhodah*—Of adultery and criminal connection with women on board a *Práhu*—Of quarrels and dissensions—Of theft.

*The Maritime Institutions of the Malays, translated
from the Maláyu Language.*

IN the following sketch, which defines the laws and usages of the *Malays* at sea, the *Maláca* code has been selected for the text, as well on account of the admitted superiority of that once flourishing kingdom, among the *Malay* states in general, as from the circumstance of this code having, with but slight modifications, been adopted by several of the ancient and powerful states on the island of *Celebes*, and still continuing in force among many of the *Bugis* and *Macasar* traders from that island. The *Bugis* and *Macasar* states, which are nations radically distinct from the *Malays*, possess a Maritime Code of still greater antiquity, but in latter times they appear to have in many instances adopted the sea laws of *Maláca*, nearly in the same manner as the *Romans* adopted the celebrated *Rhodian* code.

THE *Maláca* code appears to have been compiled during the reign of *Sultan MUHAMMED SHAH*, the first sovereign of *Maláca*, recorded in the *Maláyu* annals to have embraced the *Muhammedan* faith. This circumstance is understood to have taken place about the year of the *Christian* æra, 1276. The origin of the *Malay* code may therefore be considered as nearly coeval with the first establishment of *Islamism* among the *Malays*. The authority of the code is thus stated in the preamble:

“THESE are the laws to be enforced in ships, *Junks*, and *Práhus*.

“FIRST of all, *PATI HARUN* and *PATI ELIAS*, assembled *Nakhodah JENAL*, and *Nakhodah DEWA* and *Nakhodah IS-HAK*, for the purpose of

consulting and advising relative to the usages at sea, and of compiling in conformity thereto a code of *Undang Undang* or Institutions.

“ AFTER they had consulted together and collected the laws, they presented them to DATU BENDAHARA SRI MAHARAJA, in the kingdom of *Malacca*, who laid them at the feet of the illustrious MUHAMMED SHAH. Whereupon that prince said, ‘ I grant the request of the *Bendahara*, and establish these laws and institutions for your government and that of your posterity. When you administer these laws at sea, they shall not be afterwards interfered with on shore. Henceforth let the laws of the sea, be carried into effect at sea, in like manner as those of the land, are carried into effect on land, and let them not interfere with each other, for you (addressing himself to the *Nakhodahs*.) are as *Rájas* at sea, and I confer authority on you accordingly.

“ THE several *Nakhodahs* who had framed the code were then honoured with titles; *Nakhodah* JENAL, received the title of *Sang Yahi de Rája*,* *Nakhodah* DEWA, that of *Sang Utama de Rája*, and *Nakhodah* IS-HAK, that of *Sang Setia de Rája*.†

“ IN such manner were the laws established and made known, during the times when the kingdom of *Malacca* was tranquil and prosperous, during the reign of Sultan MUHAMMED SHAH, and when SRI NARA DE RAJA, was *Bendahara* and governed that country.

“ THEREFORE, as the laws of the sea are established, as well as the laws of the land, let them be observed, in order that whatever is undertaken may be properly regulated. Let these laws be followed towards all countries; in as much as the laws of the sea, which relate to the sea only, and the

* & † According to other copies, these titles are *Sang Boya de Rája* and *Setia Dupati*.

laws of the land, which relate to the land only, are defined: because those of the sea cannot interfere with those established on shore.

“ ACCORDING to these institutions, let the law be administered at sea, that no disputes and quarrels may take place. Let them be known and descend to posterity, that men may not act according to their own will and inclination, but that order and regularity may prevail on board vessels, as well during prosperity as adversity. Let not what is established be done away, nor these laws be resisted or disobeyed !

“ IF these laws are attended to, no one can question the authority of the *Nakhodah*, for as the *Raja* is on shore, so is the *Nakhodah* at sea. This authority has been conferred by the *Sultans* of the land, upon all *Nakhodahs*, in order that they may administer the laws on board their respective vessels. Whoever does not admit this authority offends against the law.”

It may be necessary to premise, that although the number and description of persons must materially depend on the size of the vessel and the nature and extent of the voyage, yet the following classes and denominations will be found to occur in almost every *Práhu*, a term under which the *Malays* include every description of vessel.

THE *Nakhodah*, or captain, who employs a *Jeru-tulis*, or writer, who corresponds in some degree to a purser.

THE *Kiwi* or *Kiwi Kiwi*, the principal of which is termed the *Mala Kiwi*—Supercargoes or persons who have an adventure in the voyage, and to whom part of the cargo belongs.

THE *Orang Tumpang* or *Menumpang*—Passengers from one port to another.

Officers and Crew.

Malim—The master. There are generally two, denominated the *Malim Besar* and *Malim Kichil*, the superior and inferior, the latter of whom is also termed *Malim Ang*, whose duty is principally to manage the sails according to the wind; the chief *Malim* attending to the course of the *Práhu*.

Jeru-mudi—Persons who steer the *Práhu*.

Jeru-batu—Persons who attend the anchor and fore part of the *Práhu*.

Tukang—Literally workmen, petty officers, having specific duties according to their denominations, as *Tukang Peták*, the officer of the hold, *Tukang Agung* the officers of the main-mast or chief petty officer, *Tukang Kiri* the officer of the larboard or left side, *Tukang Kánen* the officer of the right or starboard side, &c.

Awák Práhu or *Anák Práhu*—The crew or common men, who may consist either of freemen, debtors or slaves.

Of the Rank and Authority of the Nakhodah and Officers.

“LET every man obey the *Nakhodah*, agreeably to the authority conferred upon him by the *Sultans* of the land from time immemorial, for he is the *Rája* while at sea, and although he may be young, he shall be as an *Orang tuah*, or have the authority of age, and administer the law accordingly.

“First.—It is the law that in all *Práhus* of every description, the *Nakhodah* shall be as the *Rája*.

" THAT the *Jeru-mudi* or steersman shall be as the *Bendahara*, or prime minister, and the *Jeru-batus* as *Tamungungs* or chief peace officers, and it shall be the duty of these to superintend every one and to regulate right and wrong within the *Práhu*.

" THAT the *Tukang Kánen*, and the *Tukang Kiri*, shall possess a respectable influence, and perform duty with the *Tukang Agung*.

" THAT the *Jeru-batu Kiri*, the *Gung Tang* and *Sinawé*, as well as the *Tukangs*, shall be under the immediate orders of the *Nakhodah*; and all the *Awak Práhu* shall be under the orders of the *Tukangs* belonging to the *Práhu*.

" THE *Malim* shall be as a ruler or judge* at sea, as it is his duty to direct the course of the vessel."

IN the *Macasar* copy it is stated, " that the owner of the *Práhu* shall be as the *Rája*, the *Nakhodah* as the *Bendahára*, the *Tukangs* as the *Támungungs*, the *Tukang Haluén* (officers of the fore-castle,) as masters and the *Tukang Ténggha* as *Sida Sidas*," but as the *Nakhodahs* are generally, and always in the smaller *Práhus*, owners, the distinction made at *Macasar*, which changes the comparison in the ranks of the different officers, in consequence of the introduction of a superior to the *Nakhodah*, is of no real importance, and does not essentially vary the rank or influence of the officers.

" If any of the crew disobey the orders of the *Tukang Agung*, that officer shall deliver the offender over to the *Jeru-batu*, in order that he may be punished with seven stripes. But it is the usage that such stripes shall

* *Hakim* or *Inam*.

not be inflicted with an uplifted or extended arm, nor without the knowledge of the *Tukang Agung*. If the person who has offended still resists the authority of the *Tukang Agung*, he shall be punished with four stripes more."

ACCORDING to the *Macaçar* copy, the *Awak Práhu* are stated to be under the immediate orders of the *Tukang Tengha*. If any one resists his authority he shall in the manner above described, be punished in the presence of the *Tamungung* (*Jeru-mudi*) with three times seven stripes. And if the offender still resists the authority of the *Tukang*, it shall be lawful for the *Tamungung* to hang him up (suspend him by the arms) and to punish him with three stripes more.

"If any of the crew disobey the *Guntang* and *Sínawé*, the offender shall be punished with three stripes."

Of the duties of the Officers and Crew, and the nature of their engagements.

THERE is no description of persons who receive wages on board a *Práhu*, with the exception of persons who may act as substitutes, for such as may be obliged to quit the *Práhu*, on account of illness or otherwise. Every person on board has some commercial speculation in view, however small, and his engagement is made for the voyage.

THE *Nakhodah* or owner of the *Práhu*, gives to each according to established custom, what is termed *Tulungén*, which signifies assistance or advances ; which advances are of two kinds, consisting either of shares of the cargo, or loans of money.

IN short, the whole voyage is to be considered, as a commercial ad-

venture of the whole of the persons engaged in it, and bears no slight similarity to the outfit of a *Dutch* whaler.

Of the Malim.

“ THE law respecting the *Malim* is, that he shall, if he requires it, be allowed one half of a division of the hold, and receive a further assistance from the *Nakhodah* to the extent of a *Tahil* and a half (twelve dollars,) this officer being on the same footing with the *Malim besar* or chief *Malim*.

It is the duty of the *Malim* to remember the proper course to steer, and to know the seas and the lands, the winds and the waves, the currents, the depths and the shallows, the moon and the stars, the years and the seasons, the bays and the points of land, the islands and coasts, the rocks and shores, the mountains and hills, each and every one of them, and also to know where the *Práhu* may be at any time. With the whole of these should the *Malim* be well acquainted in order that every thing may go on prosperously, as well at sea as on land, and that the *Malim* may be free from fault.

“ WHILE a *Práhu* is at sea, the *Malim Ang* shall have charge of all the cordage and rigging. He shall give orders respecting the same to the *Tukang Agung*, whose duty it is to see that the *Awak Práhu* do what is necessary respecting the same. The *Tukang Kiri* and *Tukang Kánen* shall also assist in superintending the *Awak Práhu*.”

ACCORDING to the *Macasar* copy, any of the *Awak Práhu* who may neglect their duty, or the orders of the *Tukangs*, may be punished at the *Pataren Lawang*, or place where the cable and ropes are kept, with seven stripes.

" IF every thing is not at sea as the *Malim* wishes it, and the sails are taken a back, let him, on his return to port, give alms to the poor, as an acknowledgment for his escape.

" IF the *Malim* forgets the course he has to steer, and through his ignorance the *Práhu* is wrecked, he shall suffer death, for such is the law.

" IF the *Malim* is desirous of quitting the *Práhu* at any port or place, he shall not be permitted to do so."

Of the Jeru-mudi or Steersman.

" IT is the duty of the *Jeru-mudis* when relieved from their tour of duty at the helm, to superintend and take care of all the arms in the *Práhu*; and in the event of the *Práhu* falling in with pirates, let them combat with a strong hand and courageous heart, for such is their duty."

By the *Macasar* copy, it is established, that if the *Jeru-mudis* or *Jerubatus* are desirous of quitting the *Práhu* at any time, they may be permitted to do so, on paying, the former, the sum of half a *Tahil* or one *Pahar*, (four or two dollars) and the latter one *Pahar* or two *Mas*, (two or one dollar) each according to his ability, but not exceeding the sums stated.

Of the Petty Officers and Crew.

" IF the *Práhu* is from three to four *Depahs* (fathoms) wide, the *Awak Práhu* shall be allowed assistance, or a participation in the cargo, to

the extent of one *Coyen*, and all other persons, not slaves, two *Coyens*.*

“ If the *Práhu* is two and a half *Depahs* wide, the *Awak Práhu* shall be allowed three hundred *Gantangs*, and the others, not slaves, six hundred *Gantangs*.”

INDEPENDENT of the descriptions of persons above alluded to as belonging to the *Práhu*, it may be necessary to advert to slaves, and debtors, particularly the latter, respecting whom the law is as follows:

“ WHEN any person wishes to bind himself in personal service for a debt, let an agreement be required at the time, that the debtor shall follow and perform service for his creditor for the term of three years, three months and three days, ‘or according to the *Macasar* copy for the term of three years,’ in order that if the party is not willing to conform thereto, he may not become a debtor, or if willing to do so, that he may follow and serve his creditor accordingly.

“ If at any time before the expiration of the abovementioned period, the debtor wishes to discharge the obligation, he shall be required to pay an advance at the rate of one in ten on the amount of his debt, in addition to the principal; unless he does this, he need not be permitted to quit the *Práhu*. ‘According to the *Macasar* copy,’ if the debtors of the *Nakhodah* wish to quit the *Práhu* at any place by discharging their obligation, they shall, on paying the advance of one in ten on the amount of their debt, be

* The *Malay* measures alluded to, are as follows:

4 <i>Chupalis</i> ,	equal	1 <i>Gantang</i> , (about a gallon)
16 <i>Gantangs</i> ,		1 <i>Nali</i> ,
10 <i>Nali</i> ,	or 160 <i>Gantangs</i>	1 <i>Koncha</i> ,
5 <i>Koncha</i> ,	or 800 <i>Gantangs</i>	1 <i>Coyen</i> , which is generally calculated

at something more than a ton, but various.

discharged, and not considered liable to the duty of the country, but if they have property in the *Práhu* beyond the amount of their debt, a further demand is authorized, according to their ability, to the extent of a *Pahar* (two dollars) each.

Of the Kiwis or Traders.

“ THIS is the law relating to the *Kiwis*; they shall pay for the tonage they require, unless they have assisted the *Nakhodah*, in his trading concerns, to the extent of three or four *Tahils* (twenty-four or thirty-two dollars,) in which case the *Nakhodah* shall give them two or three *Coyens* of tonage, or one division of the hold, it being considered that the profit on the three or four *Tahils* is an adequate compensation.

“ THE *Kiwis* may obtain seven or eight divisions of the hold, but they shall not pay for four divisions, as long as they are under agreement to pay a duty on their return to port, (on the goods they lade) at the rate of four out of every thirteen.

“ THE *Mala Kiwi* shall be entitled to half of the division of the hold in which the rice or provisions are stowed, (*Petah Gandung*) because he is the *Pung'hulu* or head man of all the *Kiwis*.

“ WITH respect to the duties of the country on the eight divisions of the hold, and also on the sails, it is the law, that the *Kiwis* shall present eight pieces of cloth and a bundle of rattans. The *Kiwis* who present these shall be freed from paying all other duties of the country, because this is adequate.

“ IT is the usage, that in all affairs that may arise, good or bad, the *Nakhodah* shall advise with, and consult the *Mala Kiwi* and the *Kiwis*.”

CHAPTER II.

“ IT is the established law of the *Undang Undang* (*istêadat hukum Undang Undang*) that all *Nakhodahs*, and *Malims*, and *Tukangs*, and *Muda Mudas* and *Awak Práhu*, each and every one shall conform to what is the usage.

The Divisions of a Práhu.

THESE are the laws respecting the *Balai Lentang*. No person shall go there, except at a time when there is business of importance ; and then this is the place on which to assemble for the purpose of advising and consulting. If any of the crew go upon the *Balai Bujur*, and remain there, they shall be punished with five stripes.

“ THE *Balai Bujur* is expressly appropriated for the recreation of the *Muda Mudas*; if any of the crew go there, they shall be punished with three stripes.

No person is allowed to remain in the *Putaren Lawang* or place where the cable and ropes are kept, except the *Nakhodah*, the *Muda Mudas*, and the *Tukang Agung*; if any of the crew go there, they shall be punished with six stripes.

THE *Allang Muka*, (the place before the *Nakhodah's* cabin) is appropriated for the *Tukang Teng'ha*, *Tukang Kanen* and *Tukang Kiri*, if any of the crew go there, they shall be punished with three stripes.

Regulations for the safety of the Práhu.

" WHEN a *Práhu* proceeds to sea, every person on board shall be under charge of the *Nakhodah*.

" AT the time a *Práhu* is about to sail on her voyage, the *Malim* shall inform the *Tukangs* thereof, who shall direct the persons who have the watch (*Orang berkepung*) to take care that the rigging and sails are in order, and to prevent accident by fire, as fire is a dreadful calamity at sea.

" AS it is the duty of the *Muda Mudas* to superintend the men on watch, let them be careful that they perform their duty. For if a vessel drifts, or runs on shore, on any coast or point of land, in consequence of the *Muda Mudas* neglecting to superintend the people on watch, it is the law, that the *Muda Mudas*, in such case, shall be punished, and fined according to their ability. With respect to the people on watch, they shall be punished with twenty stripes each.

" IF the *Práhu* drifts from her anchorage, and approaches near shore, and the persons on watch are not aware of it, they shall be punished with eight stripes each.

" IF the persons on watch allow *Práhus* to pass without hailing them," or according to the *Macasar* copy, "allow the people in the other *Práhu* to hail first, they shall be punished with seven stripes each." By that of *Macasar*: "The *Orang Muda Mudas* shall also, in such case, be liable to a similar punishment, as is directed in the event of slaves absconding from a *Práhu*, which "in the *Maláca* copy," is as follows:

" IT is the duty of the persons on watch, to superintend and watch over all the slaves in the *Práhu*, in order to prevent their absconding. In this duty, as well as in all others, they shall be superintended by the

Muda Mudas. If, therefore, a slave at any time absconds from a *Práhu*, it shall be the duty of the *Muda Mudas* to find out the person who is to blame, and the person who is so found out shall be punished with sixty stripes." The *Macasar* copy states, "He shall be answerable for, and make good his value."

"It is the duty of the persons on watch to see that the vessel is properly baled out; if, therefore, too much water is at any time allowed to remain, the persons who are on the watch at the time, shall be punished with fifteen stripes each.

"If the persons on watch do not keep a good look-out, and any thing is stolen from the *Práhu*, they shall be punished with two stripes from every person in the *Práhu*.

"It is the usage that persons on watch shall each be allowed the conveniences for smoking opium, in order that they may not fall asleep during the time that it is necessary for them to keep watch.

"When the term of the watch shall expire, the persons who are to be relieved, shall deliver over charge to the persons appointed to succeed them, and give notice thereof to every one, and to the *Muda Mudas*.

"It is the duty of those who dress victuals, (*Orang bertupi*) to guard against accident by fire, while a *Práhu* is at sea. After victuals are dressed, the fire shall be carefully extinguished, and if any person neglect to do so, and the cooking place take fire, the law is that after all the people in the *Práhu* shall have put out the fire, the person through whose neglect it was occasioned, shall be punished with two stripes from each person in the *Práhu*, and his master shall be warned to be more

careful in future, in order that the servant may not be guilty of such neglect again; for of all things fire is to be dreaded at sea.

"If the person who is the cause of the fire, is a slave, the master shall be fined four *Paku petis Jawa*. If the master refuses to pay the fine, the slave shall be punished with four stripes," according to the *Malacca*, and "forty stripes," according to the *Macasar* copy. "And such punishment shall be inflicted at the *Temba Ruang*, or place from which the *Práhu* is baled out."

The Laws respecting throwing Cargo overboard.

"WHEN there is a violent storm, and it may be necessary to throw overboard a part of the cargo, for the safety of the *Práhu*, a general consultation shall be held with respect to the property in the *Práhu*, and those who have much and those who have little, must agree to throw overboard in proportion.

"If the *Nakhodah* omits to assemble all those who are interested, and the cargo is thrown overboard indiscriminately, the fault shall be on the *Nakhodah* of the *Práhu*, for such is not the custom.

Of Práhus running foul of each other.

"If a *Práhu* runs foul of a guard or armed vessel (in which case the crew are liable to forfeit their lives,) the offence may be compounded by each person on board the *Práhu*, paying such sum as a ransom for life, as may be agreed upon, each paying alike, whether slaves or not slaves, rich or poor, youths, men or women, and no one more than another.

" If during a heavy sea, or high winds, a *Práhu* strikes upon a rock or on a shore or shoal, or runs foul of another *Práhu*, by which one is lost, the law is, that the loss shall not be considered as accident, but as a fault, because when there is a heavy sea, the *Práhu* ought to be kept out of the way from such occurrences.

" THE law therefore states, that whether the parties are rich or poor, the loss occasioned by the damage or wreck of the *Práhu*, shall be divided in three proportions, one of which shall be borne by the person to whom the damaged or lost *Práhu* belonged, and the remaining two thirds by the persons who were the occasion of it."

THE *Macasar* copy differs in this respect, being as follows:

" DURING the time that there are one or more *Práhus* in company, and there happens to arise a storm, and the *Práhus* run foul, so that one is damaged, the fault shall be upon the persons in the *Práhu* that runs foul of the other, and the law is (*Papa Gurma*) according to what the loss or damage may be; the amount shall be divided into three parts and one part only shall be made good by the persons in fault, the other two parts being lost.

Of putting into Ports, and the mode of Trading.

" WHEN the *Nakhodah* may be desirous of touching at any bay, coast, or island, he shall hold a general consultation, and if it is approved of and agreed upon, it is proper that the *Práhu* shall go where he wishes. But if the *Práhu* puts into any port or place without the *Nakhodah* having previously held a consultation, the *Nakhodah* is guilty of a fault.

" IN like manner, if the *Nakhodah* is desirous of sailing to any other

place, or of crossing from one shore to another, he shall first hold a consultation, and then if it is agreed that it shall be so, the ropes shall be put in order; and when the rigging and sails are ready, a further consultation shall be held with the *Jeru-mudi* and *Jeru-batu*, and the *Tukang Agung*, in order that the *Práhu* may proceed accordingly.

“ WHEN a *Práhu* arrives at any port, the *Nakhodah* shall be first allowed to trade for four days, after which the *Kiwis* shall trade for two days, and then it shall be allowed to all on board the *Práhu* to trade.

ON the *Nakhodah's* going on shore he shall be accompanied by the *Muda Mudas*, who shall afterwards return to their duty on board the *Práhu*.

AFTER the regulated period for trading shall have expired, and the *Nakhodah* wishes to make a purchase, no person belonging to the *Práhu* shall offer a higher price, and if there are any persons who offer to purchase the goods of the *Mala Kiwi*, or others, it is the law that the *Nakhodah* should should first be made acquainted with the price.

“ IF any person on board a *Práhu* shall purchase a slave, or any merchandize, without informing the *Nakhodah* thereof, it is lawful for the *Nakhodah* to take them to himself, on paying the original cost.”

“ IF any person on board a *Práhu* purchases a female slave, without the knowledge of the *Nakhodah*, it is the law, that the *Nakhodah* may take her to himself without reimbursement to the purchaser. Such is also the law with respect to run away slaves, who may be so purchased.”

ACCORDING to the *Macasar* copy, the following is the amount of duty, to be paid by *Práhus*, at different ports.

“ WHEN a *Práhu* arrives at *Java*, the amount of tribute or duty on account of each division of the hold is five hundred *Petis*, two sails, and one bundle of rattans.

AT *Bima*, six hundred *Petis*, two sails, and one bundle of rattans.

AT *Timor*, seven hundred *Petis*, two sails, and one bundle of rattans.

AT *Mengcasar*, or *Macasar*, two *Gantangs* of gun-powder, three sails, and two bundles of rattans.

AT *Tanjung Pura*, six hundred *Petis*, two sails, and one bundle of rattans.

“ WHEN slaves are purchased at *Java*, the duty shall be calculated on twelve men, for each division of the hold, and when at *Mengcasar* at ten men for each division of the hold.

“ AND whatever *Práhu* goes to any country for the purpose of trading, the duties of the country are calculated upon each *Práhu*, having eight divisions of the hold.

Of Detention.

“ THE law is that when the season is nearly over (*Musim Kassis*) and the *Nakhodah* of the *Práhu* omits to sail, the *Kirvi* shall wait, on his account, for seven days; after which, if the *Nakhodah* does not proceed, and the season is over, the price paid for the divisions of the hold shall be returned to the *Kirwis*.

“ IF the *Kirwis* are the cause of the delay, and the season is nearly over, the *Nakhodah* shall detain the *Práhu* seven days on their account, after which he is authorized to sail without them, (if they are not ready) and no more shall be paid or done relating thereto.

“ IF the season is not far encroached upon, and the *Nakhodah* shall be desirous of sailing with dispatch, let him give notice thereof to the *Kiwis*, and enter into an agreement with them to sail in seven or fifteen days, and if the *Kiwis* are not then ready, the *Nakhodah* is authorized to leave them behind, and to sail.

Of persons quitting a Práhu.

“ IF a *Kiwi* quits the *Práhu* (of his own accord) at any place during the voyage, he shall forfeit the price paid for his division of the hold, and have no further claim on the *Nakhodah*.

“ IF it is on account of any disagreement or quarrel, that he is desirous of quitting the *Práhu* (and in order to prevent mischief,) one half of the sum paid for his division of the hold shall be returned.

“ BUT if a *Kiwi* is very quarrelsome and creates much trouble and dissention, it is proper for the *Nakhodah* to send him on shore, as soon as possible, and to return him the price he has paid for his division of the hold.

“ THE law with respect to passengers (*Orang Menumpang*) is, that if they quit the *Práhu* at any time before they arrive at their destination, even if the voyage is only half compleated, it shall be the same as if they had reached their destined port, and no part of what has been paid shall be returned.

“ IF one of the crew is sick, it is proper to wait for him five or seven days, and if he is not then recovered, and the rest of the crew shall say, “Why are we to bale out the vessel without his assistance,” they shall be authorized to enquire for a man for hire, but it must not be one of the

crew that is so hired for wages, because no person can perform the duty of two. If the *Nakhodah* cannot find a substitute, the wages shall remain in his hands, and he shall divide the sick-man's share of the cargo, and property in the vessel, among the rest of the crew.

CHAPTER III.

Of persons who may be in distress, or who have been wrecked at Sea,
(*Orang Cáram.*)

"THESE are the laws relating to persons who may be in distress, or suffer from hunger, in consequence of a scarcity of rice and paddy in their country.

"IF at a time when, in consequence of its having pleased the Almighty to visit the *Rájas* and nobles with dissensions, or owing to a state of war, there shall be great distress in any country from the want of food, the poor and wretched shall say to the rich, "take us as your slaves, but give us to eat," and if afterwards the persons who have relieved them, shall be desirous of selling them, when the country has recovered from its distress, it is the law that they shall give notice thereof to the *Orang Besar* or principal people, and the magistrate shall direct that the parties be not sold, because they were distressed at the time of the agreement. The magistrate shall, however, order that the person who provided the food, shall have a claim on the person who received it, to the extent of one half of the amount of his value.

"If a slave is not provided with food by his master, the magistrate shall direct him to perform service for the person who relieved him, for four seasons; after which he shall be returned to his master.

"If such slave dies, while performing service for the person who relieved him, and the circumstance is made known to the proper officers, he shall not be answerable for his value; but if the slave dies, and the person for whom he performs service does not report it, he shall be answerable to the proprietor of the slave, for half the amount of his value, for such is the loss sustained when a slave dies."

"In conformity to the above, are the laws respecting persons in distress at sea, or who have been wrecked; for

"If the persons who have been wrecked say, 'take us and sell us rather than allow us to perish here,' and the *Nakhodah* takes them accordingly, he shall only have a claim to their services until the *Práhu* reaches the port; when, if he is desirous of selling them, it shall be his duty to report the same to the *Shahbender*, in order that the magistrate may direct, that the *Nakhodah* be entitled to half the amount of their value. What the persons who were wrecked may have said, shall not be attended to, because they were in distress.

"If persons who have suffered from being wrecked, are met with at the time they are in the water, swimming, without a chance of their reaching the land in safety, and at their request are taken up by the *Nakhodah* of any *Práhu*, the *Nakhodah* shall be entitled to demand on his arrival at port, the sum of one *Pahar* (two dollars,) if the party is not a slave, and if a slave, the half of the amount of his value, but no more.

"If ship-wrecked persons are met under the lee of an island, where

they have gone on account of high winds, and they shall be in distress, the demand on account of each, if not a slave, shall be five *Mas* (two dollars and a half,) and if a slave, seven *Mas* (three dollars and a half,) each."

ANOTHER copy of the *Maláca* code states that the *Nakhodah* shall be entitled to demand as follows, on account of the *Gantung Layer*, or hoisting of the sails.

"FOR all persons who may have been wrecked, met at sea, and taken up, the *Nakhodah* shall be entitled to demand on account of the *Gantung Layer*, at the rate of a *Tahil* (four dollars) each, and if such persons require to be supplied with victuals, he shall be entitled to make a further demand at the rate of a *Pahar* (two dollars) each.

"THE *Nakhodah* is also authorized to make a similar demand for all persons who may have been passengers, in vessels that have been wrecked, if they have not reached their destined port, according to their agreement; and if they shall land previously, the law is that the demand shall (also) be at the rate of half a *Tahil* for each. If otherwise (or they shall have arrived at their destination) a *Pahar* (two dollars) each, which is in full of all that can be demanded."

Of Fishermen.

"IT is the law with respect to fishermen (*Orang Penga'il*,) men who fish with lines and hooks, that if they have lost their *Práhu*, and are taken up by fishermen of their own class, the demand shall be at the rate of one *Pahar* (two dollars) for each. And if they still retain their *Práhu*, but have lost their sails and paddles, in such case the demand to be made by those who take them up, shall be two *Mas* (one dollar) each. For such is the law respecting fishermen of this description.

"THE laws respecting (*Orang Menúwás*) fishermen, who fish in fishing weers, are the same when they are wrecked and in distress, as the laws of the sea, but they shall be administered by the *Shahbender* of the port."

Of Troves.

"THESE are the laws respecting any thing that may be found, whatever it may be, whether gold, silver, run-away slaves, or otherwise.

"WHATEVER is found on the sea, whoever may discover it, is the property of the *Nakhodah* of the *Práhu*, who may give what he thinks proper to the persons who found it.

"WHATEVER may be found by persons sent on shore to procure wood or water, in like manner becomes the property of the *Nakhodah*, because such persons act under his authority and are performing the duty of the *Práhu*."

ACCORDING to the *Macasar* copy, "the trove is to be divided into four parts, one of which (only) shall belong to the *Nakhodah*, because there may be many of the finders."

"BUT whatever may be found on shore by persons belonging to the *Práhu*, at the time when they are not acting under the *Nakhodah's* orders, nor performing the duty of the *Práhu*, even if the parties are *Kiwis*, or *Túrún Menug'en*, the trove shall be divided into three parts, and one third shall appertain to the finder, and the remaining two parts become the property of the *Nakhodah*.

"IF a trove is found under such circumstances by the *Nakhodah's* debtors. In that case one half of the trove shall belong to the debtors

and the other to the *Nakhodah*." By the *Macasar* copy, this is also the case with respect to what may be found by the *Túrún Menug'en*.

" IF a *Kirwi* goes on shore in any bay, coast or island, not on account of, or performing the business of the *Nakhodah*, but exclusively for his own concerns, whatever trove he may find, it shall be divided into two parts, and one half shall appertain to the finder, the other to the *Nakhodah*.

" IF any of the *Nakhodah's* family find any thing under such circumstances, the trove shall be divided into four parts, one share of which shall belong to the *Nakhodah*, the other three to the finder." The *Macasar* copy states, " that if a *Muda Muda*, related to the *Nakhodah*, meets with persons who have run away, whether it be in a bay, or on a coast, or elsewhere, the *Nakhodah* shall alone be entitled to benefit by it.

" IF slaves, belonging to the *Nakhodah*, under any circumstances meet with a trove, it shall become the property of the *Nakhodah*, who may give to the finder what he thinks proper.

" UNDER whatever circumstances, slaves who have absconded from their masters, may be met and apprehended by the people belonging to a *Práhu*, they shall become the property of the *Nakhodah*; who is, however, bound to restore them to the original proprietor, wherever he may be met, and wherever the slaves may be brought from, on being paid one half of their value. Whatever valuables such slaves may have in their possession, at the time they are apprehended, shall belong to the *Nakhodah*.

" IF a *Práhu* is driven from the land without the fishing weers, the persons who meet with it, and bring it to the shore, shall be entitled to demand half its value as a reward. But there are two cases in which such reward shall not be given.

" FIRST—When the rope by which the *Práhu* is secured, is cut by any person, and the *Práhu* is carried out by the current, the proprietor shall not be obliged to give any reward.

" SECONDLY—When a *Práhu* is stolen by any one, and afterwards set adrift, and is carried to a distance by the current, it is not incumbent on the proprietor to pay any reward to the persons who meet with it, and bring it to the shore.

" THE *Práhus* of the *Rája*, or of the *Orang besar besar*, and nobles, shall be exempted. No specific reward shall demanded for them; but the rich men, to whom they belong, shall give to those who find them what they think proper.

" WITH respect to *Sanpans*, or small boats, it is the law, that

" WHEN a person meets with a *Sanpan* that has been drifted a considerable way, and has goods in it, and the proprietor demands it back, the value shall be divided into three parts, and the person who found the *Sanpan* shall be entitled to a quarter of one of those parts, (this appears to apply to rivers only.)

" IF a person finds a *Sanpan* out at sea, with goods in it, the law is, that according to what may be in the *Sanpan*, the finder shall be entitled to one third part, and the owner receive back the remaining two thirds.

Of stealing slaves from another Country.

" IF the slave of a *Rája* is stolen, it is the law that the *Nakhodah* shall be put to death. If the slave of an *Orang besar besar*, or of a *Bendahara* is stolen, the *Nakhodah* shall be fined ten *Tahils* one *Pahar* (eighty-two

dollars.) If the slave of a (*Tamen-Ráyet*) common person is stolen by the *Nakhodah*, he shall not only return the slave, but pay a fine in addition, equal to the value of the slave.

If the *Nakhodah* carries off the slave of the *Shahbender*, the law directs that his effects shall be seized, or that he be fined ten *Tahils* one *Pahar* (eighty-two dollars,) except the *Orang besar besar* think proper to pardon him.

If a *Nakhodah* carries off children or young people, or neglects to pay the duties, when he afterwards returns to the port, his effects shall be seized and he shall be fined, because he has no respect and attention for the country. But in this case the *Rája* may pardon him, if he think proper.

CHAPTER IV.

Of Crimes and Punishments, on board a Práhu.

“ THERE are four cases, in which it is lawful to inflict capital punishment, on board a *Práhu*.

“ FIRST—When any person mutinies against the *Nakhodah*.

“ SECONDLY—When any person conspires and combines with another for the purpose of killing the *Nakhodah*, the law is, that whoever he may be, whither *Kiwi*, or *Tukang*, or *Malim*, he shall suffer death.

“ THIRDLY—When a man, contrary to custom, wears his *Creese*, when

other persons in the *Práhu* do not, and with the view of effecting some purpose of his own, and of following his own inclination, it shall be lawful on sufficient evidence being adduced, that it is his intention to do mischief with his *Creese*, to put such person to death without delay, in order to prevent harm."

UNDER this head, the *Macasar* copy adds, "That when a man is very bad indeed, beyond every other person in the *Práhu*, and evinces his intention of carrying his evil disposition into effect, it is lawful to put such person to death, and nothing more shall be said respecting it."

"FOURTHLY—In certain cases of adultery.

Of Disrespectful and Contumacious behaviour towards the Nakhodah.

(*Orang Tajil dan Jedda*, or according to the *Macasar* copy,

"*Orang beadat, jica, bonca.*")

"WHOEVER is not respectful and obedient to the *Nakhodah*, whatever may be his rank or station, such person shall be adjudged and punished according to the nature of his offence, by the law of *Tajil dan Jedda*, and in the same manner as if such conduct had been shewn towards nobles and *Rájas* on shore. Or, the *Sanawé* may be directed to abuse or insult him, and if he retort, he may be subjected to the abuse and insult of every person on board the vessel. If he ask forgiveness, it may be granted, but let him be punished notwithstanding, in order that he may not do the like another time.

Of Adultery and criminal connection with a woman on board a Práhu.

"If any person on board a *Práhu* has criminal connection with the woman of the *Nakhodah*, it is the law that he be put to death.

“ If the parties are not slaves, and the woman is married, it shall be lawful for the *Nakhodah* to order them both to be put to death by the crew.

“ If the parties are not slaves and both unmarried, they shall be punished with one hundred stripes each, and afterwards obliged to marry. This punishment may be compounded on the parties paying a fine of one *Tahil* one *Pahar* (ten dollars,) but in either case they must marry, and if necessary, be forced to do so, after which the woman's fault shall be forgotten.

“ If a man who is not a slave, has criminal connection with a female slave, who cohabits with her master, he shall pay to the master the value of such slave, provided she has never been pregnant, and has but lately cohabited with her master; but if she has been pregnant, and long cohabited with her master, the man shall be put to death. In either case, the woman shall suffer death.

“ If a man who is not a slave, commits adultery with the wife of any of the crew, it shall be lawful for the husband to put him to death without further reference. The husband may also put the woman to death; if he does not do so, she becomes the slave of the *Nakhodah*; but if the *Nakhodah* does what is proper, he will order her to be put to death: if he does not, remarks may be made. Should the husband require another wife, the *Nakhodah* shall provide him with one, in order that he may be content and ready in the performance of his duty on board the *Práhu*.

“ If a male slave has criminal connection with a female slave, they shall suffer the punishment of beating, which is to be inflicted by the whole crew, under the superintendence of the *Tukang Agung*; for such is the law in this case with respect to slaves.

"If a man holds improper discourse with the female slave of another person, and it is in the presence of many, he shall be liable to pay her value."

Of quarrels, disputes and dissensions on board a Práhu.

"If any person quarrels with another on board a *Práhu*, and attempts to wound or strike him, and the blow, missing its object, falls on any part of the *Práhu*," or according to the *Macasar* copy, "If any one quarrel with another in a *Práhu*, and in the scuffle cuts or injures any part of the shrouds or cable," he shall be fined in the sum of four *Paker Petis Jawa*.

"If a man quarrels with another in the fore part of the *Práhu*, and draws his *Creese*, and afterwards comes aft, as far as the place where the sails are kept, towards the person he has quarrelled with, it is lawful that he may be put to death. But if he can be apprehended, he shall be fined instead, to the amount of one *Lacsa*, five *Paker Petis Jawa*.

"If a man quarrels with another and follows him quarrelling, to the door of the *Nakhodah's* cabin, though he may not have drawn his *Creese*, it is lawful to put him to death; but if he can be apprehended, he shall be fined instead, to the amount two *Lacsa Paker Petis Jawa*.

"If a *Kiwi* quarrels with the *Nakhodah*, and approaches towards him in the after part of the *Práhu*, he may be put to death; but if he asks forgiveness, it may be granted on his paying a fine of four *Paka Petis Jawa*, and providing a buffalo for the entertainment of the *Nakhodah*," or according to the *Macasar* copy, "five *Paka Petis Jawa*, and a present to the *Nakhodah* of a buffalo and a jar of *Tuak* (*Toddy*)."

Of Theft.

" If a man who is not a slave, commits a theft on board a *Práhu*, whether the thing stolen be gold, silver, or other valuables, he shall be punished according to the law established on the land.

" If a slave is guilty of a theft, he shall, in the first instance, be confronted with his master, and if it appears that the master knew of the theft, and did not inform the *Nakhodah* or *Tukang* thereof, but it reaches the *Nakhodah* through other information, the law is that the slave's hand shall be cut off, and the master fined as if he himself had been the thief, because the law is the same with respect to the thief and the person who receives the articles that have been stolen."

In concluding the above translation it may be necessary to observe that by " the laws of ports and harbours," which may be considered as part of the maritime law, it is established that if there is reason to believe the *Nakhodah* does not conform to the institutions herein laid down, his conduct may be investigated, on his return to port.



III.

On the early History of Algebra.

BY EDWARD STRACHEY, Esq.

IF it were as generally known as it is certainly true, that there is a fine field for oriental research in the mathematical sciences, and that it is easy of access, the subject would not be so much neglected as it is at present.

Four years ago I printed at *Calcutta*, some observations on the mathematical sciences of the *Hindus*. In that tract I proved, that an extensive and accurate knowledge of the Algebra of the *Hindus* might be had, by means of translations, extant in the *Persian* language, of certain *Sanscrit* books. As the *Persian* language is understood by most of the Company's civil servants in *Bengal*, I conceived that a consideration of the fact might induce persons who were competent to such studies, to direct their attention to them. Of the *Bija Ganita*, or *Hindù* Algebra of BHASCARA ACHARYA, I have sent home a full account, which I suppose must have been published by this time. In that account (derived en-

tirely from a *Persian* translation) it is proved, that the *Hindûs* had made a wonderful progress in some parts of Algebra; that in the indeterminate analysis they were in possession of a degree of knowledge, which was in *Europe*, first communicated to the world by BACHET and FERMAT, in the seventeenth century, and by EULER and DE LA GRANGE, in the eighteenth. It would be very curious to push these inquiries into the *Hindû* indeterminate analysis, as far as possible. They might, perhaps, shew that the *Indians* had a knowledge of continued fractions, and possibly speculations in physics and the higher geometry, that we know nothing of: for the foundation of the indeterminate analysis of the *Hindûs* is directly explicable on the principle of continued fractions. And there are branches of natural philosophy and mathematics, where equations will arise, which can be solved only by the rules of the indeterminate analysis. In the introduction to the *Bija Ganita*, where the first principles are given, a method is taught of solving problems of the form $Ax^2 + b = \square$. This, simply considered, may be thought only a vain speculation on numbers; but, in the body of the *Bija Ganita*, the rule is applied to the solution of equations. It is true, that these equations arise from questions purely numeral; yet it appears, nevertheless, that the application of the rule was understood. But whatever may be thought of this argument, it is, at all events, interesting, to ascertain the progress which has been made in the sciences, by different nations, in distant times.

A good comparison of any of the mathematical sciences of the *Greeks*, the *Arabs*, and the *Indians*, would be exceedingly valuable; and every information, which will serve to illustrate the subject, is of importance to the early history of science.

WE know but very little of Algebra, in its infancy and first progress.

It was introduced into *Europe*, from *Arabia*, towards the beginning of the thirteenth century; and the work of *DIOPHANTUS* became known about three hundred years after. From the difference between his Algebra and that of the *European* writers, there was reason to believe that they were not of the same origin.

SOME learned persons thought that *DIOPHANTUS* was the inventor; but the more received opinion was, that his writings bore internal evidence of the contrary; and that Algebra must have been known long before his time.

IN 1579, *BOMBELLI* published a treatise of Algebra, in which he says, that he and a lecturer at *Rome*, whom he names, had translated part of *DIOPHANTUS*; adding, “that they had found that in the said work the *Indian* authors are often cited; by which they learned that this science was known among the *Indians* before the *Arabians* had it.” (*HUTTON’S Dictionary*.)

DR. HUTTON has adopted the opinion, that the *Arabians* had their Algebra from the *Greeks*. In his dictionary (article Algebra) we find, “the *Arabians* say, it was invented amongst them, by *MAHOMET* BIN-MU’S A* or son of *MOSES*, who it seems flourished about the eighth or ninth century.” It may be observed, by the way, that no *Arabian* writer has been cited in support of this. It does not appear on what foundation the assertion stands; I imagine it is taken from *WALLIS*. The learned *Muslémans* in *India*, certainly consider the science as having originated among the *Indians*; and the arithmetic, which in their treatises always precedes Algebra, is undoubtedly *Indian*.

* *MUH’AMMED-BIN-MU’S A-UL-KHA’REZMI*, according to *D’HERBELOT*, flourished under the *Khalifa* *MAM’UN*, and left a set of astronomical tables, which were highly esteemed, before *NAS’RUDDIN TU’SI* published his.

DR. HUTTON goes on: "It is more probable, however, that MAHOMET was not the inventor, but only a person well skilled in the art; and it is further probable, that the *Arabians* drew their knowledge of it from DIOPHANTUS or other *Greek* writers; and, according to the testimony of ABULPHARAGIUS, the arithmetic of DIOPHANTUS was translated into *Arabic*, by MAHOMET-BIN-YAHYA-BAZIANA." This I suppose is taken from POCOCKE's translation,* but the word which he has explained by "interpretatus est" is *تفسير* meaning he commented on, rather than he translated. Surely, this is not sufficient to give rise to a probability, that the *Arabians* derived their Algebra from the *Greeks*. The Algebra of the *Arabians* bears no resemblance to that of DIOPHANTUS, the only *Greek* writer on the subject who has ever been heard of. Inquiries have been made, in different parts of *India* and *Persia*, for the supposed translation of DIOPHANTUS; but without success. In the five first propositions of the 13th book of EUCLID, and in the 10th and 11th propositions of ARCHIMEDES' book on spiral lines, and in the 9th proposition of the 2d book of his *Isorropics*, WALLIS thought he saw traces of Algebra; and it is to be presumed, that no farther evidence of its existence, among the ancient *Greeks*, is discoverable; for, except the above, I do not know that any authors have been directly quoted, in proof of the argument; although there has been much assertion, in general terms, that the works of certain writers do contain traces of Algebra. If there were any undoubted marks of it, in the writings of the ancients, they could not have escaped the notice of so learned and so indefatigable a scholar as WALLIS. What he says on this subject, appears to result from a prejudiced conviction of the antiquity of the science, and not from an unbiased search for truth.

* Diophanti librum de Algebra interpretatus est.

If the analysis of the five first propositions of the 13th book of EUCLID were (as is believed) by THEON, they could not well be adduced in proof of the ancient *Greeks* having a knowledge of Algebra; because THEON is supposed to have been nearly contemporary with DIOPHANTUS. He could not have been long before him, if it is true, that his daughter HYPATIA commented on a work of DIOPHANTUS. But, be this as it may, the analysis of the propositions in question is not at all Algebraical. It is the common analysis of the ancient geometers, which is quite different from Algebra; the former being geometrical and the latter arithmetical. WALLIS's reasoning, on the three propositions of ARCHIMEDES, to which he refers, amounts to no more than this. The demonstrations, as they now stand, are difficult; they might have been done by Algebra with ease; therefore, it is probable they were done by Algebra. We know of no *Greek* writer on Algebra, but DIOPHANTUS; neither he, nor any known author, of any age, or of any country, has spoken, directly or indirectly, of any other *Greek* writer on Algebra, in any branch whatever; the *Greek* language has not even a term to designate the science. The instance of DIOPHANTUS's treatise, with some indirect and disputable arguments, drawn, by inference, from works on other subjects than Algebra, is not sufficient. It is unlikely that the ravages of time and the depredations of barbarians should have destroyed all the direct and indisputable proofs. Such causes might account for the deficiency of our information on certain particulars, but will not authorise forced constructions, to argue the existence of a complete science, from its supposed demolition. The general extent of the literature of the *Greeks*, especially in mathematics, is well known; and that they had Algebra, can be established only by clear and positive evidence. For the different arguments which have been used, and the authorities which have been quoted on this question, see

on one side WALLIS's Algebra, Chap. 1, 2, 75, &c. with the authors he refers to; and, on the other side, the *French Encyclopedie* Art. *Algebre*, *Application*, *Diophante* by D'ALEMBERT, and *Analyse* by DE CASTILLON. See also MONTUCLA. Though BHASCARA ACHARYA, who is comparatively a modern writer, could not have been one of the authors whom DIOPHANTUS is said to have quoted, it is by no means improbable that some *Alexandrian* merchant, trading to *India*, might have learned a little Algebra from the *Bramins*, and instructed some of his countrymen; or DIOPHANTUS might have learned from *Indians* at *Alexandria*. If there is doubt of the *Diophantine* Algebra being of *Greek* origin, it is worthy of remark that its author had opportunity of communicating with persons from whom he might have drawn materials for his work, and whom there is evidence of his having actually cited. It is objected that BOMBELLI is the only person who has taken notice of DIOPHANTUS' reference to *Indian* authors, and that no such reference is now to be found in his work. But the authority of BOMBELLI, on this point, cannot be overset, till it is ascertained that the manuscript of the *Vatican*, which he particularizes, does not contain the citations. One would think that BOMBELLI'S assertion must have had some foundation; that it is not a mere fabrication. Though it does not appear that any *Sanscrit* works on this science, of greater antiquity than the *Bija Ganita*, have yet been discovered, we are not to conclude, therefore, that there are none; for the author of the *Bija Ganita* expressly says, his work is extracted from three copious treatises. These books have not been found; we know nothing of their contents nor their dates. The following was the result of a general comparison of the *Bija Ganita* with DIOPHANTUS.* "The

* From "observations," &c. above referred to.

“ *Bija Ganita* will be found to differ much from DIOPHANTUS’ work.
 “ It contains a great deal of knowledge which the *Greeks* had not; such
 “ as the use of an indefinite number of unknown quantities, and the use
 “ of arbitrary marks to express them; a good arithmetic of surds; a
 “ perfect theory of indeterminate problems of the first degree; a very
 “ extensive and general knowledge of those of the second degree; a
 “ knowledge of quadratic equations, &c. The arrangement and man-
 “ ner of the two works will be found as essentially different as their
 “ substance. The one constitutes a body of science, which the other
 “ does not. The *Bija Ganita* is well digested and well connected, and
 “ is full of general rules which suppose great learning: the rules are
 “ illustrated by examples, and the solutions are performed with skill.
 “ DIOPHANTUS, though not entirely without method, gives very few ge-
 “ neral propositions, and is chiefly remarkable for the ability with which
 “ he makes assumptions in view to the solution of his questions. The
 “ former teaches Algebra as a science, by treating it systematically; the
 “ latter sharpens the wit by solving a variety of abstruse and complicated
 “ problems, in an ingenious manner. The author of the *Bija Ganita*
 “ goes deeper into his subject, and treats it more methodically, though
 “ not more acutely, than DIOPHANTUS. The former has every charac-
 “ teristic of an assiduous and learned compiler; the latter of a man of
 “ genius in the infancy of science.”

THE *Greek* Algebra may be seen in DIOPHANTUS, who is the only
Greek writer on the subject who has ever been heard of.

THE *Indian* Algebra may be seen in the *Bija Ganita*, and the *Lilavati*
 (by the author of the *Bija Ganita*,) and as the *Persian* translations of
 these works contain a degree of knowledge, which did not exist in any of

the ordinary sources of science, extant in the time of the translators, they may be safely taken as *Indian*, and of ancient origin. To give some idea of the Algebra of the *Arabians*, whereby we may be enabled to judge, whether, on the one hand, it could have been derived from *DIOPHANTUS*; or, on the other, that of the *Hindus* could have been taken from them, the work entitled *Khulâsat-ul-Hisâb*, may be taken as a specimen; especially because, as will be more particularly stated in another place, there is a part of this book which marks the limits of Algebraical knowledge, in the time of the writer.

WE have seen, that the first *European* Algebraists learnt of the *Arabians*, but no account has been given of the nature, the extent, and the origin of *Arabian* Algebra. No distinct abstract or translation of any *Arabic* book, on the subject, has appeared in print; nor has it been established beyond controversy, who taught the *Arabians*. The *Khulâsat-ul-Hisâb* is of considerable repute in *India*; it is thought to be the best treatise on Algebra, and it is almost the only book on the subject, read here. I selected it, because I understood, that as well as the shortest, it was the best treatise that could be procured. Besides general report, I was guided by the authority of MAULAVI RÔSHEN ALÎ, an acknowledged good judge of such matters, who assured me that among the learned *Muslemâns* it was considered as a most complete work; and that he knew of no *Arabian* Algebra beyond what it contained. In the *Sulâfat-ul-Âsr*, a book of biography, by NIZ'AM-UL-DÎN-AH'MED, there is this account of BAH'A-UL-DÎN, the author of the *Khulâsat-ul-Hisâb*. "He was born at *Bâlbec*, in the month *D'hi'lhaj*, 953 *Hijrî*, and died at *Isfahân* in *Shawâl*, 1031." Mention is made of many writings of BAH'A-UL-DÎN on religion, law, grammar, &c. a treatise on astronomy, and one on the

24

astrolabe. In this list of his works, no notice is taken of his great treatise on Algebra, the *Behr-ul-Hisab*, which is alluded to in the *Khulâsat-ul-Hisab*. MAULAVI ROSHEN ALÌ tells me the commentators say, it is not extant. There is no reason to believe that the *Arabians* ever knew more than appears in BAHÀ-UL-DÌN's book, for their learning was at its height long before his time.

FROM what has been stated it will appear, that from the *Khulâsat-ul-Hisab*, an adequate conception may be formed of the nature and extent of the Algebraical knowledge of the *Arabians*; and hence I am induced to hope that a short analysis of its contents will not be unacceptable to the society. I deem it necessary here to state, that possessing nothing more than the knowledge of a few words in *Arabic*, I made the translation, from which the following summary is abstracted, from the *vivâ voce* interpretation into *Persian* of MAULAVI ROSHEN ALÌ, who perfectly understood the subject and both languages, and afterwards collated it with a *Persian* translation, which was made about sixty years after BAHÀ-UL-DÌN's death, and which ROSHEN ALÌ allowed to be perfectly correct.

THE work, as stated by the author in his preface, consists of an introduction, ten books and a conclusion.

THE introduction contains definitions of arithmetic, of number, which is its object and of various classes of numbers. The author distinctly ascribes to the *Indian* sages the invention of the nine figures, to express the numbers from one to nine.

BOOK 1, comprises the arithmetic of integers. The rules enumerated under this head are *Addition*, *Duplation*, *Subtraction*, *Halving*, *Multiplication*, *Division*, and the *Extraction of the Square Root*. The method of

proving the operation by throwing out the nines is described under each of these rules. The author gives the following remarkable definitions of multiplication and division, viz. "Multiplication is finding a number such that the ratio which one of the factors bears to it shall be the same as that which unity bears to the other factor," and "division is finding a number which has the same ratio to unity as the dividend has to the divisor."

For the multiplication of even tens, hundreds, &c. into one another, the author delivers the following rule, which is remarkable in this respect, that it exhibits an application of something resembling the indexes of logarithms.

"TAKE the numbers as if they were units, and multiply them together and write down the product. Then add the numbers of the ranks together, (the place of units being one, that of tens, two, &c.) subtract one from the sum and call the remainder the number of the rank of the product. For example, in multiplying 30 into 40, reckon 12 of the rank of hundreds; for the sum of the numbers of their ranks is 4, and three is the number of the rank of hundreds, multiplying 40 into 500, reckon 20 of the rank of thousands, for the sum of the numbers of the ranks is 5."

THE following contrivances have sufficient singularity to merit particular mention.

I. To multiply numbers between 5 and 10. Call one of the factors tens, and from the result, subtract the product of that factor by the difference of the other factor from ten. For example, to multiply 8 into 9. Subtract from 90 the product of 9 by 2, there remains 72. Or add the

factors together, and call the excess above 10, tens. Multiply together the two differences of the factors from 10, and add the product to the former number. For example, to multiply 8 by 7, add to 50 the product of 2 into 3.

II. To multiply units into numbers between units and 20; add the two factors together, call the difference of the sum from 10, tens. From this result, subtract the product of the difference of the simple number from 10 and of the compound number from 10. For example, to multiply 8 by 14. Subtract from 120, the product of 2 into 4.

III. To multiply together numbers between 10 and 20; add the units of one factor to the other factor and call the sum tens: add to this the product of the units into the units. For example to multiply 12 into 13, add 6 to 150.

IV. To multiply numbers between 10 and 20 into compound numbers between 20 and 100; multiply the units of the smaller by the tens of the greater, add the product to the greater number and call the sum tens. Add to it the product of the units in both numbers. For example, to multiply 12 into 26, add 4 to 26 and call 30, tens. Finish the operation, it is 312.

V. To multiply numbers between 20 and 100, where the digits in the place of tens are the same; add the units of one factor to the other and multiply the sum by the tens, call the product tens, and add to it the product of the units multiplied by the units. For example, to multiply 23 by 25, multiply 28 by two. Call the product 56 tens, finish the operation; 575 is obtained.

VI. To multiply numbers between 10 and 100, when the digits in the place of tens are different. Multiply the tens of the smaller number into the larger number; add to the result, the product of the units of the smaller number into the tens of the greater; call the sum tens; add to this the product of the units into the units. For example, to multiply 23 into 34, add 9 to 68, add 12 to 770.

VII. To multiply two unequal numbers, half the sum of which is simple (*Mufrid*,) take the sum of the two and multiply half of it into itself. From this product, subtract the square of half the difference of the two numbers. For example, to multiply 24 by 36. From 900 subtract the square of half the difference of the numbers, that is 36. There remains 864.

For multiplying numbers consisting each of several places of figures, the method described by this author, under the name of *Shabacah* or net work, and illustrated by the following example, may have suggested the idea of NAPIER's bones.

Multiply 62374 by 207.

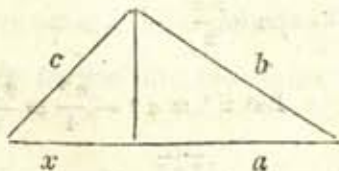
	6	2	3	7	4
2	1 2			1 4	
0					
7	4 2	1 4	2 1	4 9	2 8
	1	2	9	1	1
				4	
				1	8

ON the other rules, nothing is delivered differing so much from those contained in our common books of arithmetic, as to require specific mention.

BOOK second, contains the arithmetic of fractions; and book third, the rule of three, or to find an unknown number by four proportionals. Book fourth, delivers the rule of position, or to find an unknown number by assuming one once or twice, and comparing the errors. Book fifth, gives the method of finding an unknown number, by reversing all the steps of the process described in the question.

THE sixth book, treats of mensuration. The introduction contains geometrical definitions. Chapter I. treats of the mensuration of rectilinear surfaces. Under this head the two following articles are deserving of notice. I. To find the point in the base of a triangle where it will be cut by a perpendicular, let fall from the opposite angle. Call the greatest side the base; multiply the sum of the two lesser sides by their difference; divide the product by the base, and subtract the quotient from the base; one half the remainder will shew the place on the base, where the perpendicular falls towards the least side.*

* Let a be the base, or longest side, b the middle, c the smallest, and x the distance of the perpendicular from the least side. Then



$$b^2 = a^2 + c^2 - 2ax \text{ (Eucl. 13. 2.)}$$

$$2ax = a^2 + c^2 - b^2$$

$$x = \frac{a}{2} - \frac{b^2 - c^2}{2a}$$

$$\text{But } b^2 - c^2 = (b + c) \times (b - c)$$

2. To find the area of an equilateral triangle. Multiply the square of a quarter of the square of one of the sides by three: the square root of the product is the area required.*

CHAPTER second, treats of the mensuration of curvilinear surfaces. For the circle the rule delivered in many common books of mensuration is given: viz. multiply the square of the diameter by 11, and divide the product by 14.†

CHAPTER third, on the mensuration of solids, contains nothing of singularity sufficient to merit particular notice. This chapter concludes with the following sentence. "The demonstrations of all these rules are contained in my greater work, entitled *Bahr-ul-Hisàb* (the ocean of calculation,) may God grant me grace to finish it."

Book seventh, treats of practical geometry. Chapter first on levelling,

$$\text{Therefore } x = \frac{a}{2} - \frac{\overline{b+c} \times \overline{b-c}}{2a}$$

See the geometrical demonstration in the elements of plane trigonometry, annexed to SIMSON'S *Euclid*, prop. 7.

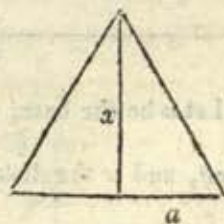
* Let a side of the triangle be a and the perpendicular x .

The area is $\frac{ax}{2}$

$$\text{But } x^2 = a^2 - \frac{a^2}{4} = \frac{3a^2}{4}$$

$$x = \sqrt{\frac{3a^2}{4}}$$

$$\frac{ax}{2} = \frac{a}{2} \sqrt{\frac{3a^2}{4}} = \sqrt{\frac{3a^4}{16}}$$



† This is founded on the rough proportion of the diameter, to the circumference as 7 : 22. BHASCARA, in the *Lilavati*, assigns 1250 : 3927, which is 1 : 3.1416 and differs only 0.000007 from the most accurate computation hitherto made.

for the purpose of making canals. In this are described the plummet level, and the water level on the same principle with our spirit level.

CHAPTER second, on the mensuration of heights, accessible and inaccessible. Under the former of these heads are delivered the common methods, by bringing the top of a pole whose height is known, in a line between the eye and the top of the height required; by viewing the image of the top in a horizontal mirror; by taking the proportion between a stick of known length, set up perpendicular to the horizon and its shadow; and by taking the length of the shadow of the height when the sun's altitude is 45 degrees. The last method is this, "Place the index of the astrolabe at the mark of 45 degrees, and stand at a place from whence the height of the object is visible through the sights, and measure from the place where you stand to the place where a stone would fall from the top; add your own height, and the sum is the quantity required."

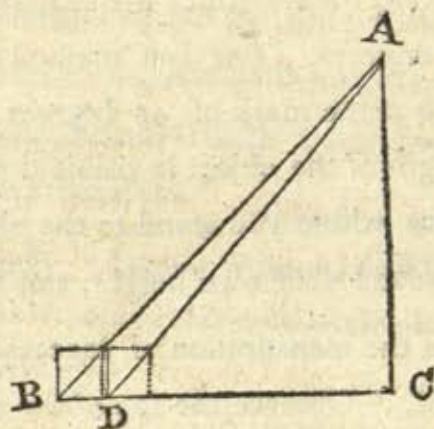
For the mensuration of inaccessible heights the following rule is delivered, "Observe the top of the object through the sights, and mark on what shadow line (division) the lower end of the index falls. Then move the index a step forward or backward, and advance or recede till you see the top of the object again. Measure the distance between your stations, and multiply by 7 if the index is moved a *Dhil-Kadam*, and by 12 if it is moved a *Dhil-Asbâ*,* according to the shadow lines on the Astrolabe. This is the quantity required.

* This part of the astrolabe consists of two squares put together laterally; the index of the instrument being at the point of the adjacent angles above. One square has seven, and the other, twelve divisions: the former called *Dhil-i-Kadam*, the latter *Dhil-i-Asbâ*. The squares are graduated on the outer sides from the top, and at the bottom from the point of the adjacent angles. The divisions on the upright sides are those lines which CHAUCER, in his treatise on the astrolabe, calls *Umbra-recta*; those on the horizontal he calls *Umbra-versa*.

CHAPTER third. On measuring the breadth of rivers and the depth of wells. 1st. Stand on the bank of the river, and through the two sights look at the opposite bank ; then turn round and look at any thing on the land side, keeping the astrolabe even. The distance from the observer to the object is the same as the breadth of the river. 2d. Place something

CHAUCER's astrolabe had only one square, *Dhil-i-Asbâ*, being divided into twelve parts. The *Umbra-recta* is called *Dhil-Mustawî*, and the *versa*, *Dhil-Mâcûs*.

The rule in the text is very inaccurately delivered ; for the only case in which it will apply is when at the first station the index coincides with the diagonal of the square, and being afterwards moved one division on the horizontal side, the observer advances towards the object, till the top is again seen through the sights. For let AC be the height required, B the first station, D the second. As the angles at A and B are equal, $AC = BC$. But at the second position $AC : DC :: 7 : 6$. Therefore $AC = 7BD$.



But suppose at the first station B , the index falls on the fourth division, *Dhil-Kadam*, on the vertical side ; and that, by retiring from the object to D , it is brought on the third ; then it is evident that

$$BC : AC :: 7 : 4, \text{ and}$$

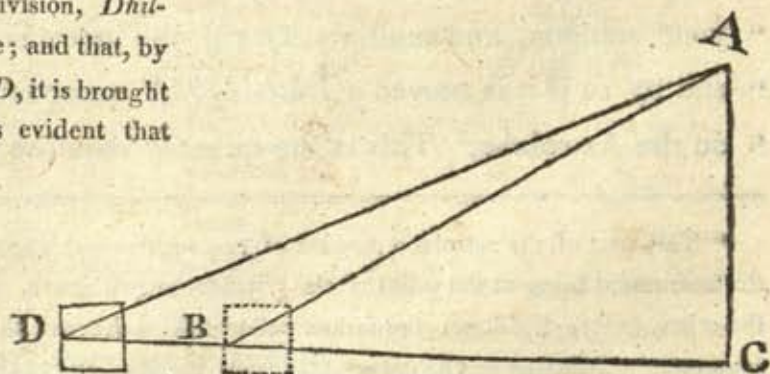
$$DC : AC :: 7 : 3.$$

$$\text{Therefore } DC = \frac{4BC}{3}$$

$$= 4BD. \text{ Consequently}$$

$$7 : 3 :: 4BD : AC$$

$$= \frac{12BD}{7}$$



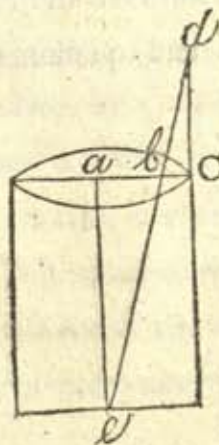
over the well which shall serve for its diameter ; from the center of this diameter drop something heavy and shining till it reach the bottom, and make a mark at the center ; then look at the heavy body through the two sights of the astrolabe, so that the line of vision may cut the diameter. Multiply the distance from the mark on the diameter to the place where the line of vision cuts it, by your own height, and divide the product by the distance from the place where the line is cut to the place where you stand. The quotient is the depth of the well.*

Book eighth. "On finding unknown quantities by Algebra. In this book are two chapters.

"CHAPTER first. Introductory. Call the unknown quantity *Shai* (thing,) its product into itself *Mál* (possession,) the product of *Mál* into *Shai*, *Cáb* (a die or cube,) of *Shai* into *Cáb*, *Mal-Mál* ; of *Shai* into *Mal-i-Mál*, *Mal-Cáb* ; *Shai* into *Mál-i-Cáb*, *Cáb-i-Cáb* ; and so on, without end. For one *Cáb* write two *Mál*, and from these two *Máls* one becomes *Cáb* ; afterwards both *Máls* become *Cáb*. Thus the seventh power is

* The impossibility of attaining accuracy in either of these operations is abundantly obvious. The first depends on the principle, that on a level plain, two places, which with a given height of the observer's eye have the same dip below the horizon must be at equal distances. The second is thus : let the body drop from *a* to *e* ; and let the observer at *c d* observe it in the line *d e* which cuts *a c* in *b*.

$$\text{Then } b c : c d :: a b : a c = \frac{a b \times c d}{b c}$$



Mál-i-Mál-i-Cáb, and the eighth *Mál-i-Cáb-i-Cáb*, in the ninth *Cáb-i-Cáb-Cáb*, and so on. All these powers are in proportion, either ascending or descending. Thus the ratio of *Mál-i-Mál* to *Cáb* is like the ratio of *Cáb* to *Mál*, *Mál* to *Shai*, and *Shai* to one, and one to one divided by *Shai*; and one divided by *Shai* to one divided by *Mál*; and one divided by *Mál* to one divided by *Cáb*; and one divided by *Cáb* to one divided by *Mál-i-Mál*. To multiply one of these powers by another, if they are both on the same side, (viz. of unity) add the exponents of their powers together; the product will have the same denomination as this sum. For example, to multiply *Mál-i-Cáb* by *Mál-i-Mál-i-Cáb*, the first is the 5th power and the 2d the 7th. The result then is *Cáb-i-Cáb-i-Cáb-i-Cáb* or four *Cábs*, which is the 12th power. If the factors are on different sides, the product will be the excess on the side of the greater. The product of one divided by *Mál-i-Mál* into *Mál-i-Cáb* is *Shai*; and the product of one divided by *Cáb-i-Cáb-Cáb* into *Cáb-i-Mál-i-Mál*, is one divided by *Mál*: and if the factors are at the same distance (from one,) the product is one. The particulars of the methods of division, and extraction of roots and other rules, I have given in my greater book. The rules of Algebra which have been discovered by learned men are six, and they relate to number and *Shai* and *Mál*. The following table will shew the products and quotients of these, which are here given for the sake of brevity.

		Multiplier.							
		$\frac{1}{a^2}$	$\frac{1}{a}$	1	a	a^2			
Dividend.	a^2	1	a	a^2	a^3	a^4	a^2	Multiplicand.	
	a	$\frac{1}{a}$	1	a	a^2	a^3	a		
	1	$\frac{1}{a^2}$	$\frac{1}{a}$	1	a	a^2	1		
	$\frac{1}{a}$	$\frac{1}{a^3}$	$\frac{1}{a^2}$	$\frac{1}{a}$	1	a	$\frac{1}{a}$		
	$\frac{1}{a^2}$	$\frac{1}{a^4}$	$\frac{1}{a^3}$	$\frac{1}{a^2}$	$\frac{1}{a}$	1	$\frac{1}{a^2}$		
		a^2	a	1	$\frac{1}{a}$	$\frac{1}{a^2}$			
		Divisor.							

“ The use of the table is this : multiply the co-efficient of one of the two quantities by that of the other ; the result is the co-efficient of the product, which is of the denomination contained in the square where the lines from the two factors meet. If on either side there be a subtractive (negative) quantity, call the minuend *plus* or affirmative, and the subtrahend *minus* negative. The product of *plus* into *plus* and *minus* into *minus* are both *plus*, and the product of different kinds are *minus*. Multiply the quantities together, and subtract the negative from the affirmative. For example, the product of 10 and one *Shai* into 10 all but one *Shai*, is 100 all but *Mál*. The product of 5 all but *Shai*, by 7 all but *Shai* is 35 and one *Mál* all but 12 *Shai*. Another example. The product of 4 *Mál* and 6 all but 2 *Shai*, into 3 *Shai* all but 5, is 12 *Cáb*, and 28 *Shai* all but 26 *Mál* and 30. In division, find a number which multiplied by the divisor will produce the dividend. Divide the co-efficient of the dividend by that of the divisor, the quotient is the co-efficient of the quantity which is opposite to the dividend and divisor.

" CHAPTER second. On the six rules of Algebra. To find unknown quantities by Algebra depends on acuteness and sagacity ; an attentive consideration of the terms of the question, and a successful application of the invention to such things as may serve to bring out what is required. Call the unknown quantity *Shai*, and proceed with it according to the terms of the question, as has been said, till the operation ends with an equation. Let that side where there are negative quantities be made perfect, and let the negative quantity be added to the other side : this is called restoration (*Jebr.*) Let those things which are of the same kind, and equal on both sides, be thrown away : this is opposition (*Mukábalah.*) Equality is either of one species to another, which is of three kinds, called (*Mufridát*) simple ; or of one species to two species, which of three kinds, called (*Muktarinát*) compound.

" CASE the first. *Mufridát*. Number is equal to things. Divide the number by the co-efficient of the things, and the unknown quantity will be found. For example ; a person admitted that he owed ZAID 1000 and one half of what he owed ^AAMER ; and that he owed ^AAMER 1000 all but one half of what he owed to ZAID. Call ZAID's debt *Shai*. Then ^AAMER's debt is 1000, all but half of *Shai*. Then ZAID's is 1500 all but a fourth of *Shai*. This is equal to *Shai*. After *Jebr*, 1500 is equal to one *Shai* and a quarter of *Shai*. So for ZAID is 1200 and for ^AAMER 400."

" CASE the second. Multiples of *Shai* equal to multiples of *Mál*. Divide the co-efficient of the things by that of the *Mál* ; the quotient is the unknown quantity. Example. Some sons plundered their father's inheritance, which consisted of *Dínàrs*. One took 1, another 2, the third 3, and so on increasing by one. The ruling power took back what they had plundered, and divided it among them in equal shares. Then each

received 7. How many sons were there, and how many *Dinàrs*? Suppose the number of sons *Shai*, and take the sum of the extremes, that is to say, 1 and *Shai*. Multiply them by half of *Shai*. This is the number of *Dinàrs*. For the product of the sum of any series of numbers in arithmetical progression, is equal to the product of the sum of the two extremes, into half the number of terms. Divide the number of the *Dinàrs* by *Shai*, which is the number of the sons; the quotient, according to the terms of the question, will be seven. Multiply 7 by *Shai*, which is the divisor; 7 *Shai* is the product, which is equal to $\frac{1}{2}$ *Mál* and $\frac{1}{2}$ *Shai*. After *Jebr* and *Múkabaláh*, one *Mál* is equal to 13 *Shai*. *Shai* then is 13; and this is the number of the sons. Multiply this by 7. The number of *Dinàrs* will be found 91."

"QUESTIONS of this sort may be solved by position. Thus, suppose the number of sons to be 5; the first error is 4 in defect. Then suppose it to be 9, the second error is 2 in defect. The first *Mahfúdh* is 10 and the second is 36; their difference is 26; the difference of the errors is 2. Another method, which is easy and short, is this. Double the quotient, (the number 7 in the question) subtract one, and the result is the number of sons.

"CASE the third. Number equal to *Mál*. Divide the number by the co-efficient of the *Mál*; the root of the quotient is the unknown quantity. For example. A person admitted that he owed *Zaid* the greater of two sums of money, the sum of which was 20 and the product 96. Suppose one of them to be 10 and *Shai*, and the other 10 all but *Shai*. The product, which is 100 all but *Mál*, is equal to 96; and after *Jebr* and *Múkabaláh*, one *Mál* is equal to 4, and *Shai* equal to 2. One of the sums then is 8 and the other 12, and 12 is the debt of *Zaid*.

"FIRST case of *Muktarinât*. Number equal to *Mâl* and *Shai*. Complete the *Mâl* to unity if it is deficient, and reduce it to the same if it exceeds, and reduce the numbers and *Shai* in the same ratio, by dividing all by the co-efficient of the *Mâl*. Then square one half the co-efficient of the *Shai*, and add this square to the numbers. Subtract from the root of the sum half the co-efficient of the *Shai*, and the unknown will remain. Example. A person admitted that he owed *Zaid* a sum less than 10, so much that if the square of it was added to its product by $\frac{1}{2}$ what it wants of 10, the sum would be 12. Suppose the number *Shai*, its square is *Mâl*; half the remainder from 10 is 5 all but half of *Shai*. The product of *Shai* by this is 5 *Shai* all but $\frac{1}{2}$ of *Mâl*. Therefore $\frac{1}{2}$ of *Mâl* and 5 *Shai* are equal to 12. One *Mâl* and 10 *Shai* are equal to 24. Subtract half the co-efficient of the *Shai* from the root of the sum of the square of $\frac{1}{2}$ the co-efficient of the *Shai* and the numbers. There remains 2, which is the number required.

SECOND case. *Shai* equal to numbers and *Mâl*. After completing or rejecting, subtract the numbers from the square of half the co-efficient of the *Shai*, and add the root of the remainder to half the co-efficient of the *Shai*; or subtract the former from the latter; the result is the unknown quantity. Example. What number is that which being multiplied by half of itself and the product increased by 12, the result is five times the original number. Multiply *Shai* by half itself, then half of *Mâl* added to 12 is equal to 5 *Shai*. One *Mâl* and 24 is equal to 10 *Shai*. Subtract 24 from the square of 5, there remains one, and the root of one is one. The sum or difference of 1 and 5 is the number required.

THIRD Case. *Mâl* equal to number and *Shai*. After completion or rejection, add the square of half the co-efficient of the *Shai* to the numbers,

and add the root of the sum to half the co-efficient of the *Shai*. This is the unknown quantity. For example. What number is that which being subtracted from its square, and the remainder added to the square, is 10? Subtract *Shai* from *Mál* and go on with the operation, 2 *Mál* all but *Shai* is equal to 10; and after *Jebr* and *Radd*, *Mál* is equal to 5 and $\frac{1}{2}$ of *Shai*. The square of half the coefficient of the *Shai* and 5, is 5 and half an eighth, and its root is $2\frac{1}{4}$. To this add $\frac{1}{4}$, the result is $2\frac{1}{2}$, which is the number required.

Book ninth, contains twelve rules regarding the properties of numbers, viz.

1st. To find the sum of the products of a number multiplied into itself and into all numbers below it: add one to the number, and multiply the sum by the square of the number; half the product is the number required.

2d. To add the odd numbers in their regular order: add one to the last number and take the square of half the sum.

3d. To add even numbers from two upwards: multiply half the last even number by a number greater by one than that half.

4th. To add the squares of the numbers in order: add one to twice the last number, and multiply a third of the sum by the sum of the numbers.

5th. To find the sum of the cubes in succession: take the square of the sum of the numbers.

6th. To find the product of the roots of two numbers: multiply one by the other, and the root of the product is the answer.

7th. To divide the root of one number by that of another: divide one by the other, the root of the quotient is the answer.

8th. To find a perfect number: that is a number which is equal to the sum of its aliquot parts, (EUCLID, book 7, def. 22.) The rule is that delivered by EUCLID, book 9, prop. 36.

9th. To find a square in a given ratio to its root: divide the first number of the ratio by the second; the square of the quotient is the square required.

10th. If any number is multiplied and divided by another, the product multiplied by the quotient is the square of the first number.

11th. THE difference of two squares is equal to the product of the sum and difference of the roots.

12th. If two numbers are divided by each other, and the quotients multiplied together, the result is always one.

Book tenth, contains nine examples, all of which are capable of solution by simple equations, position, or retracing the steps of the operation, and some of them by simple proportion; so that it is needless to specify them.

THE conclusion, which marks the limits of algebraical knowledge in the age of the writer, I shall give entire, in the author's words. " Conclusion. There are many questions in this science which learned men have to this time in vain attempted to solve; and they have stated some of these questions in their writings, to prove that this science contains difficulties, to silence those who pretend they find nothing in it above their ability, to warn arithmeticians against undertaking to answer every ques-

tion that may be proposed, and to excite men of genius to attempt their solution. Of these I have selected seven. 1st. To divide 10 into 2 parts, such, that when each part is added to its square root and the sums are multiplied together, the product is equal to a supposed number. 2d. What square number is that which being increased or diminished by 10, the sum and remainder are both square numbers? 3d. A person said he owed ZAID 10 all but the square root of what he owed AMER, and that he owed AMER 5 all but the square root of what he owed ZAID. 4th. To divide a cube number into two cube numbers. 5th. To divide 10 into two parts, such, that if each is divided by the other, and the two quotients are added together, the sum is equal to one of the parts. 6th. There are three square numbers in continued geometrical proportion, such, that the sum of the three is a square number. 7th. There is a square, such, that when it is increased and diminished by its root and 2, the sum and the difference are squares. Know, reader, that in this treatise I have collected in a small space the most beautiful and best rules of this science, more than were ever collected before in one book. Do not underrate the value of this bride; hide her from the view of those who are unworthy of her, and let her go to the house of him only who aspires to wed her."

It is seen above that these questions are distinctly said to be beyond the skill of algebraists. They either involve equations of the higher order, or the indeterminate analysis, or are impossible.

It does not appear that the *Arabians* used algebraic notation or abbreviating symbols; that they had any knowledge of the Diophantine Algebra, or of any but the easiest and elementary parts of the science. We have seen that BAHÁ-UL-DÍN ascribes the invention of the numeral figures in the decimal scale to the *Indians*. As the proof commonly given

of the *Indians* being the inventors of these figures is only an extract from the preface of a book of *Arabic* poems, it may be as well to mention that all the *Arabic* and *Persian* books of arithmetic ascribe the invention to the *Indians*. The following is an extract from a *Persian* treatise of arithmetic in my possession.

“ THE *Indian* sages, wishing to express numbers conveniently, invented these nine figures ۱ ۲ ۳ ۴ ۵ ۶ ۷ ۸ ۹. The first figure on the right hand they made stand for units, the second for tens, the third for hundreds, the fourth for thousands. Thus, after the third rank, the next following is units of thousands, the second tens of thousands, the third hundreds of thousands, and so on. Every figure therefore in the first rank is the number of units it expresses ; every figure in the second the number of tens which the figure expresses, in the third the number of hundreds, and so on. When in any rank a figure is wanting, write a cipher like a small circle ۰ to preserve the rank. Thus ten is written ۱۰, a hundred ۱۰۰ ; five thousand and twenty-five ۵۰۲۵.”

OF the *Indian* Algebra in its full extent the *Arabians* seem to have been ignorant ; but it is likely they had their Algebra from the same source as their Arithmetic. The *Arabian* and *Persian* treatises on Algebra, like the old *European* ones, begin with the Arithmetic, called in those treatises the Arithmetic of the *Indians*, and have a second part on Algebra ; but no notice is taken of the origin of the latter. Most likely their Algebra, being numeral, was considered by the authors as part of Arithmetic.

THOUGH part only of the *Khulâsat-ul-Hisâb* is about Algebra, the rest, relating to arithmetic and mensuration, must be thought not wholly unconnected with the subject. It is to be hoped that ere long we shall

have either translations from the *Sanscrit* of the *Bija Ganita* and *Lilawati*, or perfect accounts from the originals; and that other ancient *Hindû* books of Algebra will be found, and made known to the world. But as there is no immediate prospect of these desiderata being realized, the translations into *Persian* will be found well deserving of attention. Only let them be examined without prejudice.

THERE are principles which will safely lead to a distinction of what is interpolated from what is original; and it is the neglect of these principles, and not any fair examination of the translations, that may lead to error.



THE manner in which the history of algebra is one of those circumstances which have been thought worthy of peculiar notice by all who have studied the history of man, as it is in most instances connected with the most interesting and important parts of human history. Those nations who believe in the doctrine of the resurrection, practice infanticide. The Hindus and other nations who believe the doctrine of the metempsychosis, and consider the soul as immortal, which neither all things, usually burn their dead. YET a variety of circumstances related to these religious notions which are peculiar to the different parts. The inhabitants of India, differing from most other nations, believe totally

IV.

An account of the funeral ceremonies of a Burman Priest.

Communicated

By W^M. CAREY, D. D.

THE manner in which different nations dispose of their dead is one of those circumstances, which have been thought worthy of peculiar notice, by all who have studied the history of man, as it is in most instances connected with the idea which they entertain respecting a future state.

THOSE nations who believe in the doctrine of the resurrection, practise inhumation. The *Hindoos* and other nations who believe the doctrine of the metempsychosis, and consider fire as the element which purifies all things, usually burn their dead, with a variety of ceremonies suited to those religious notions which are peculiar to the different sects. The inhabitants of *Thibet*, differing from most other nations, either totally

neglect the bodies of their dead, or treat them in a manner which to us appears highly barbarous.

THE *Burmans* burn their dead like the *Hindoos*, though with a great difference in the method and the attendant ceremonies. With them, the wood of the coffin (which is made larger and stronger than with us) is nearly all the fuel used to consume the bodies of the common people. The priests, or *Poongees*, are like them burnt by the wood of their own coffins, but the fire is communicated by means of rockets. As this is a very singular practice, and has not been noticed by any writer which I have met with, I take the liberty to communicate to the *Asiatick* society, the following account of the funeral ceremonies of a *Poongee* or *Burman* priest, as communicated by my son, Mr. FELIX CAREY, who resides at *Rangoon*, and was an eye-witness thereto.

“THE man whose funeral ceremonies I am going to describe, died about two years ago. After the death of a *Poongee*, the body is embalmed in the following manner. First, the intestines are taken out, after which the body is filled with spices of different kinds, and the opening sewed up. A layer of wax is then laid all over the body, so as to prevent the admission of air; upon that is put a layer composed of *lac* and some other ingredients, and the whole covered over with leaf-gold. The body of this person was stretched out at full length, with the arms laid over the breast. When one of these people dies, the body is thus prepared at the house where he died. After about a twelve months, the corpse is removed to a house built for that purpose, where it is kept a year or two longer, till the *Poongees* order it to be burnt. At one of these places I saw the body of this man, about a month before it was taken out for the purpose of being destroyed. It was then placed upon a stage, which

was in a house made like one of their *Kuims*,* rising in a conical form, and about thirty feet in height. The stage was made of bamboos and wood, and the house which contained it was covered with paper, and over-laid with leaf-gold. By the side of this stage lay the coffin in which the body was to be carried out; this, also, was over-laid with gold, and ornamented with several figures, designed to represent death in a variety of forms. In the court yard two large four-wheeled carriages were preparing, one to carry the coffin, and the other the stage with its apparatus. The carriage in which the corpse was to be drawn, had another stage built upon it, similar to the one in the house, only it was larger, and fixed upon an elephant, made in a kneeling posture.

WHEN the time for the ceremony approached, the principal people of every street were commanded, each to prepare a rocket, and an image, (the shape of some animal,) to which the rocket was to be fixed. Besides these large rockets, a great number of smaller ones was also prepared, as well as other fire-works. The *Burman* new year began either on the 13th or 14th of April, I do not exactly remember which, when the festival celebrated by sprinkling of water commenced, which would have continued six or seven days, had not the viceroy put a stop to it to admit of the burning of this *Telapoy*. On the 17th, the figures to which the rockets were to be fastened, were drawn in procession round the town; and from this day to the end of the ceremony, all the people of the town and its vicinity, both male and female, were compelled to assist. The

* This is the name of the buildings occupied by the *Burman* priests, who live in societies subject to the chief of the *Kuim*, who is distinguished by his age, or learning. The *Kuims* are a sort of colleges, where instruction is given to any one who wishes for it; but the members are subject to a discipline not very different from that of a monastery.

figures were drawn in procession, one after another, in the following order; first, six or eight flags were carried, these were followed by a number of dancing boys and girls, then the carriages with the figures, some drawn by boys, and others by bullocks, followed; and after them went a number of young women, dancing and singing, with an older woman between each row, to keep them in order. Women were never known to attend such processions before, but this was done in consequence of a particular order from the viceroy. On this occasion even the wives and daughters of the principal officers of government were obliged to dance, some with umbrellas held over them, and others under an awning large enough to shade forty or fifty persons, and supported by six or eight men; last of all followed the men in like manner, singing, clapping their hands, and dancing, with two men between each row to keep them in order.

THE people of each street attended their own carriages, and in this manner proceeded round the town, one company after another. The figures were very large, much larger than the animals they were intended to represent. Some of them were representations of buffaloes, others of bulls, lions, bears, elephants, horses, or men. There were not less than thirty, of a very large size, about thirty feet in height, and a great number of smaller ones.

THE next day was spent in drawing the body of the *Poongee* in his carriage, backwards and forwards, or rather in pulling against each other. All the people, being divided into two parties, drew the corpse, from the place where it formerly was, to an extensive valley, near the hill where it was to be burnt. In the front of the valley the viceroy had a temporary house erected, from which he could view the whole shew. Four cables

were fastened to the axle-tree of the carriage, two each way ; these were held by the people, who every now and then uttered a loud shout and pulled both ways at the same time. That day neither party gained any advantage over the other, till near evening, when one of the cables broke and the opposite party gained the victory.

THE following day they discharged the large rockets. Early in the morning they carried all the figures and their rockets from the town, and each of these figures was fixed upon a carriage of four wheels, and the rockets were secured, by rattan loops, to strong ropes, which passed between the feet of the animal, so that when discharged, they, sliding on the ropes, ran along the ground. Some of these rockets were from seven to eight feet in length, and from three to four in circumference, made of strong timber, and secured by iron hoops, and rattan lashings. The last of them, when discharged, ran over a boy of ten or twelve years old, who died in a few minutes ; three or four grown up persons were also much hurt. Towards evening a great number of fire-works were discharged, which made a very fine appearance.

THE next day was the time appointed for blowing up the corpse. On this occasion, a quarrel arose between the two parties who had pulled the former day, the party which had been unsuccessful insisting that the cables had been cut, and not broken, by the opposite party ; they therefore presented a petition to the viceroy, requesting that they might have another trial at pulling. This was granted, upon which, having procured four new *Europe* cables, from the ships in the harbour, they re-commenced their trial of strength ; however, the party which had been victorious before won again, and broke the cables of the other. The unsuccessful party was not yet satisfied, but insisted on another trial of strength, the

following day. That day neither party obtained the victory, upon which the viceroy issued an order to stop the contest, and to burn the *Telapoy* the next day, which was accordingly done.

THAT day the corpse was burnt in a temporary house, erected for that purpose, in the shape of a *Kuim*, with a stage in it upon which the coffin was set to be burnt. This was performed with small rockets, fixed upon ropes with rings of rattan, so as to slide along them, from the top of a hill, to the coffin, which was placed on the top of another hill. The rockets being discharged, slid along the ropes, over the intermediate valley, to the coffin, which was set on fire by them, and, with its contents, quickly consumed.



the victory issued an order to stop the contest, and to burn the Whoppy the next day, which was accordingly done.

V.

THAT day the corpse was burnt in a temporary house, erected for that purpose, in the shape of a *Kamut*, with a stage in it upon which the coffin was set to be burnt. This was performed with small rockets, fixed upon ropes with rings of rattan, so as to slide along them, from the top of a hill. The rockets which were placed on the top of another hill.

An account of observations taken at the Observatory near Fort St. George, in the East Indies, for determining the Obliquity of the Ecliptic in the months of December, 1809, June and December, 1810.

BY CAPT. JOHN WARREN,

Of D. M. 33d Regiment of Foot,

1. **ALTHOUGH** the diminution of the obliquity of the ecliptic be a question of a general nature, and in that respect not immediately within the scope of the researches of the *Asiatick* society; yet if we advert to the opinion of a celebrated mathematician,* "that it is only within the torrid zone, and near to the equator that the obliquity of the ecliptic can be observed with great precision," the subject may be deemed to fall within their province, and to be deserving of their attention.

* Vide BOUGAEN's figure de la terre, pag. 230.

2. No observation of this kind has been, I believe, made in *India*, (or at least given to the public) since Mr. LE GENTIL visited *Pondicherry*, in the years 1768-9. Nor do I think that any instrument of sufficient power for that purpose had reached this country, until the government of *Fort St. George* were pleased to purchase and intrust to my hands a circular instrument made by CARY, in the year 1807; which, being used with proper attention, and some degree of skill, proved perfectly adequate to the purpose. This will appear from the consistency and regularity of the observations and results which form the subject of this paper.

3. THIS instrument being intended for astronomical and geographical observations, in all cases where angular distances may be the object, is on that account somewhat complex. But I shall confine my description to its means and powers for taking altitudes.

4. THE vertical circle is 18 inches in diameter, and is divided in a masterly manner on the limb to fifteen minutes. In order to read the intermediate parts there are two microscopes, fixed horizontally on *Brachiae*, consisting of an horizontal, and an oblique ladder bar, meeting at an angle somewhat acute, to where the microscope is suspended, the other ends being screwed against the conic pillar which supports the axis of the circle on that side.

5. THIS mode of suspending the microscope (though perhaps sufficient for northern countries) is rather defective for tropical climates; for after using this instrument upwards of ten months, I perceived the absolute impossibility of trusting to the level alone for very fine observations, and saw the necessity of a constant reference to an horizontal mark placed at a convenient distance, for accurate results. This irregularity compelled me to reject the solstitial observations which I had taken in

December, 1808, and June, 1809, and is to be accounted for from the great expansion to which the intense heat of these climates, subjects every kind of metal. It is true that this cannot be supposed to affect the adjustment within the limits of an observation, but I never observed twice at the distance of an hour without having occasion to alter by some seconds the mircrometers, when set to the horizontal mark.

6. THE microscopes which read on opposite points of the circle are of the usual construction, and contain micrometers the heads of which are divided to $2''$ of a degree, and by estimation read to one. The wires inside act as in all such instruments, one as a fixed, the other as a moveable wire.

7. THERE is but one level which answers for all adjustments. It is suspended on two short arms, projecting from the horizontal axis of the circle, and is exquisitely sensible; the tube hangs freely so that the air bubble remains upwards, whatever be the position of the circle. This level is supplied with the proper adjusting screws and perfectly competent for its purpose, subject to the checks to which I had recourse.

8. THE error of centring is very trifling, and is variable. I never observed it at its maximum to exceed $3''$. The error of collimation has frequently varied from accidents, or other causes; but since I referred to an horizontal mark this became of no sort of importance, because previous to every observation, the moveable wires were always set at *zero* against the mark. The thickness of the wire in the focus of the telescope, (which subtends nearly $6''$) is considered in the altitudes,* by observations of opposite limbs.

* In place of wires, a large spider's web, found in numbers in the *Congo* country, is made use of. It is exquisitely delicate: it is perhaps extraordinary that it should have been found on a great number of observations to subtend so considerable a quantity.

9. THE successive observations were taken as is usual, with the limb of the circle facing alternately east and west, and latterly care was taken, that previous to letting the light in, it should be equally heated, which was done by inverting it from the position it was in during the morning, a short time before the sun's passage over the meridian.

10. IMMEDIATELY before observing I set the micrometers at zero, the horizontal wire being on the mark, and immediately after taking the altitude I renewed the operation. Between these two readings there seldom was a difference above 2. The mean was always registered.

11. THE instrument is placed on the center granite pillar in the observatory, and is in every respect perfectly fixt and steady. The temperature was always noticed at the time of observation, with a view to the refraction, which was computed (without reference to the tables) from BRADLEY'S *Formula*, and with the constant quantities given in my paper on the declination of stars, published in the XI. vol. of the *Asiatick* researches. The sun's declination used for the reductions, and also for the latitudes, was invariably interpolated for the exact moment from the tables given in the Ephemerides. The parallax was taken for the month, and day, from BRADLEY'S tables, given in CALLET'S *Logarithms*.

12. THE *Brahmin* assistant, SANEVASA-CHAIRY, always observed the transit of the sun, whilst I was taking its meridional altitude, which formed also a powerful check, against any irregularity which might have crept in, from the instrument being disturbed from the meridian, when I elevated the telescope. How far these precautions have succeeded will best be shewn by what follows.

PARTICULARS OF OBSERVATIONS.

13. I STATED above, that from want of sufficient knowledge of my instrument, I had been under the necessity of rejecting the solstitial observations, which I had taken in December, 1808, and June, 1809; these receding rather too wide, for deducing from them the obliquity of the ecliptic. It was only in December following that I obtained sufficient checks over the irregularities I have noticed, for relying on the powers of my instrument. But then the weather proved generally unfavorable, and I obtained but a few unobjectionable observations, two of which only, were sufficiently near the solstice, for the present purpose, and on which alone I would not have trusted the fate of the present paper, though the mean result agrees within 2' of all subsequent sets.

14. OBSERVATIONS of the sun's altitude in December, 1809.

	20th.	23d.
Obs'd Altitude of ☉'s Lower Limb, ..	53 13 14.88	53 12 38.30
Refraction,	— 35.30	— 35.50
	<u>53 12 39.58</u>	<u>53 12 2.80</u>
Parallax,	+ 5.12	+ 5.12
	<u>53 12 44.70</u>	<u>53 12 7.92</u>
☉'s Semidiameter,	+ 16 17.40	+ 16 17.60
Cor'd. Altitude ☉'s Center,	53 29 2.10	53 28 25.52
	<u>90</u>	<u>90</u>
Zenith Distance,	36 30 57.90	36 31 34.48

THE sun entered ♍ on the 21st of December, at 16^h 38^m, to which instant the above zenith distances are to be reduced, by interpolating for the maximum of the declinations, given in the ephemerides for the 19th, 20th, 21st and 22d, and comparing this quantity* with the declination

* Maximum of Declination on 21st,	23 27 43.136	23 27 43.136
Declination on 20th,	23 26 50.600	23 27 26.640
Differences,	<u>52.536</u>	<u>16.496</u>

due to the 20th and 23d at noon, *Madras* time, or 19th and 22d, 18ⁿ 38' 46" *Greenwich* time.

15. OBSERVATIONS of the sun's altitude in June, 1810.

	17th.	22d.	26th.
Obs'd Altitude of ☉'s Lower Limb, ..	79 25 41.25	79 20 44.09	79 24 15.99
Refraction,	— + 8.55	— 8.70	— 8.58
Parallax,	+ — 1.42	+ 1.55	+ 1.54
☉'s Semidiameter,	+ 15 46.10	+ 15 45.90	+ 15 45.60
Cor'd Altitude ☉'s Center,	79 41 20.22	79 36 22.84	79 39 54.55
	90	90	90
Zenith Distance,	10 18 39.78	10 23 37.16	10 20 5.45

THE ☉ entered ♋ on the 21st of June, at 15 54, *Greenwich* time, therefore proceeding as above we have*

Zenith Distances,	10 18 39.78	10 23 37.16	10 20 5.45
Reduction,	4 55.92	0.16	3 30.07
Observations reduced to 21st,	10 23 35.70	10 23 37.32	10 23 35.22
			10 23 37.32
			10 23 35.70
Mean zenith distance reduced to the 21st,			10 23 36.186

* Maximum of Declination,	23 27 42.44	23 27 42.44	23 27 42.44
Declinations,	23 22 46.52	23 27 42.28	23 24 12.37
Differences,	4 55.92	0.16	3 30.07

16. OBSERVATIONS of the sun's altitude in December, 1810.

	20th.	21st.	22d.
Obs'd Altitude \odot 's Upper Limb,...	53 46 7.30	53 45 19.56	53 12 26.39 <i>LL.</i>
Refraction,	— 34.67	— 34.48	— 35.29
	<u>53 45 32.63</u>	<u>53 44 45.08</u>	<u>53 11 51.10</u>
Parallax,	+ 4.90	+ 4.90	+ 5.02
	<u>53 45 37.53</u>	<u>53 44 49.98</u>	<u>53 11 56.12</u>
\odot 's Semidiameter,	— 16 17.45	— 16 17.50	+ 16 17.55
Cor'd. Altitude \odot 's Center,	53 29 20.08	53 28 32.48	53 28 13.67
	<u>90</u>	<u>90</u>	<u>90</u>
Zenith Distance,	<u>36 30 39.92</u>	<u>36 31 27.52</u>	<u>36 31 46.33</u>

THE \odot entered γ on the 21st of December, at 22 31, *Greenwich* time; therefore, repeating the preceding process we have*

	20th.	21st.	22d.
Zenith Distance,	36 30 39.92	36 31 27.52	36 31 46.33
Reduction,	1 6.05	0 19.10	0.48
	<u>36 31 45.97</u>	<u>31 31 46.62</u>	<u>36 31 46.81</u>
			<u>36 31 46.62</u>
			<u>36 31 45.97</u>
Mean zenith distance reduced to the 21st,			<u>36 31 46.466</u>

* Maximum of Declination,	23 27 41.92	23 27 41.92	23 27 41.92
Declinations,	23 26 35.87	23 27 22.82	23 27 41.44
Differences,	<u>1 6.05</u>	<u>19.10</u>	<u>0.48</u>

17. We now proceed to deduce the apparent obliquity of the ecliptic from what precedes.

Zenith Distance, 21st of December, 1809,.....	36 31 50.52
————— 21st of June, 1810,	10 23 36.11
Distance of Tropics,.....	46 55 26.53
Half sum or apparent Obliquity,.....	23 27 43.26
Solar Nutation,*	+ 51
Obliquity for the middle of 1810,.....	23 27 44.17
Zenith Distance, 21st of June, 1810,.....	10 23 36.11
————— 21st of December, 1810,.....	36 31 46.28
Distance of Tropics,.....	46 55 22.39
Half sum or apparent Obliquity,.....	23 27 41.19
Solar Nutation,.....	+ 51
Obliquity for the beginning of 1811,.....	23 27 41.70
Obliquity for July 1st, 1810, N. A.....	23 27 42.12
————— by Observation,.....	23 27 44.17
Difference,.....	+ 2.05
Obliquity for January 1st, 1811, N. A.....	23 27 41.48
————— by Observation,.....	23 27 42.10
Difference,.....	+ 0.28

* For the solar nutation we have the following formula. Let the sun's longitude = L . The solar precession = P . The obliquity of ecliptic = Obl . N = the nutation. Then,

$$N = \sin^2 L \times \frac{\sin Obl}{90} \times \frac{P}{4} = \sin^2 L \times \frac{0.4341}{1.570} \times 37.628 = \sin^2 L \times 10, \text{ nearly,}$$

and when $L = 90^\circ$, then $\sin^2 = 1$, and $N = 10$ nearly. Doctor VINCE makes it 11 in the winter, and 0.7 in the summer solstice, the mean of which is 5.1.

18. As the mean obliquity of the ecliptic, and the quantities of its diminution, can only be deduced with accuracy from a great number of observations of the apparent obliquity taken at different times and places, and at considerable intervals; I shall not detain the reader with this last reduction, but present this paper to astronomers in Europe, as an ingredient which may be combined with others, for the resolution of this important problem; being at the same time in hopes, that the advantage which I have had of observing between the tropics, may balance the inaccuracies which (notwithstanding the utmost care in taking the altitudes) may have crept into my observations.

Of the Latitude of the Madras Observatory, deduced from 100 observations of the Sun's Meridional Altitude.

19. THESE observations are given in the tables at the end, with the respective elements which have served for obtaining the latitude. The mean limit of the results is 6". The power of the instrument may therefore be taken at 3" on each side of the mean, and any observation diverging by more than double that quantity on either side, (6") may justly be rejected as affected by some error, independant of the instrument. This I have done in the course of the present series.

20. IT will appear remarkable, that the mean latitude derived from 100 unobjectionable observations, (48 of which were taken when the sun was either on or near the zenith) should give the latitude of the observatory by 7' 43" less than the stars. This difference is further confirmed by 76 observations of the sun, taken with the zenith sector at different times at the observatory. What follows will shew the comparison.

With Major DAWB.	{ 56 Observations within 8' of the Zenith, in 1803,...	13° 4' 5.29"
TOB's Zenith Sector.	{ 20 Observations of do. very near the Zenith, in 1807,	13° 4' 4.20"
With CARY's Circle.	{ 100 Observations, the details of which are given in tables, I, II, III, and IV.	13° 4' 6.43"
	Mean, by 176 observations,.....	13° 4' 5.30"
With the Z. Sector.	{ Latitude by 500 observations of 52 Stars, within 8' of the Zenith,.....	13° 4' 13.17"
	Difference,.....	7.46"

21. MR. LE GENTIL, who observed the obliquity of the ecliptic at Pondicherry, in the year 1769, remarks, that his observations of the pole star, gave the latitude by 5' 43" less than the sun, which he considers as a proof of the correctness of the elements he has used in the reduction of his observations. With due deference to the ingenuity of so eminent an astronomer, I beg to observe that the pole star, which is so little elevated under the parallel of Pondicherry, was not a fit object of comparison, on account of the great refraction due to it at 10 and 13° altitude*. I shall propose Regulus in preference, which is on the sun's path, and being only 9° 14' north of the zenith of the observatory, is not subject to any sensible error of refraction.

22. Now it will appear by table 1, of my paper above quoted, that Regulus gave 13° 4' 13.434 for the latitude of the observatory, and by

* I have taken 14 altitudes at the superior transit of the pole star, with CARY's circle, the limits of which are 8.6; that is the extremes 4.3 from the mean. The mean superior altitude was observed 14° 51' 36.826, which, by using BRADLEY's refraction (3' 32.274) gives the latitude 13° 4' 7.33". This result is perfectly consistent with the present observations. But as I had no observation of the inferior altitude, and as I did not refer at that period to an horizontal mark, I omit for the present giving the particulars relating to it, though I believe the results cannot be far removed from the truth.

the present, that 48 observations of the sun, when near the zenith, brought out $13^{\circ} 4' 6.484$. Hence the difference is 6.95 ; not far different from Mr. LE GENTIL'S quantity, but with a contrary sign, so that we differ in this respect by 12; but in the far more important object of the obliquity, it will appear that we agree as near as could be expected.

23. ON the probable cause why the sun should so constantly give a lower latitude than the stars, I can only repeat what I have said formerly in the paper above-referred to, namely, that from allowing too much for the effects of refraction, astronomers in Europe, assign probably too great a zenith distance to the sun, by which excess they place their zenith too far from the ecliptic, a circumstance which tends necessarily to depress the results of observations of the sun, taken in low latitudes.

JOHN WARREN.

Honorable Company's Observatory,

1st of February, 1811.

Errata in the paper on the declination of Stars, published in the XIIth

Volume of the Asiatick Researches. Table Vth, 3d column,

corresponding Latitudes.

☉ N. for $13^{\circ} 4' 2.207$ read $13^{\circ} 4' 2.879$

☉ S. for $13^{\circ} 4' 4.499$ read $13^{\circ} 4' 5.403$

Column 4th. for $13^{\circ} 4' 3.323$ read $13^{\circ} 4' 4.181$

THESE differences arise from the latitudes having been reduced, without interpolating the sun's declination for the respective days; which has been done in the present correction. This alteration however, affects nothing of what I have said in the 26th article of the paper, because I only considered the observed zenith distances and not the latitudes.

TABLE I.

Containing the Observed Altitudes of the Sun, when near the Zenith of the
Madras Observatory, in the years 1809 and 1810.

Twelve observations of the Sun, in April and May, 1809.

Article I.

Day of the Month.	Face.	Obs'd Altitude.	Barometer.	Thermometer.	Refraction.	Parallax.	☉'s Semidia- meter.	☉'s Declination.	Latitude.
April 14	E.	S. 85° 40' 23.07	29.870	87.7	3.309	0.60	15 57.7	9 16 45.500	13 20 27.439
19	E.	87 26 39.52	29.844	88.8	1.860	0.342	15 56.3	11 2 57.810	13 20 23.508
May 1	E.	N. 88 6 33.40	29.758	92.0	1.743	0.315	15 53.3	14 57 56.450	13 20 21.722
5	E.	87 27 24.27	29.760	88.0	2.291	0.419	15 52.4	16 8 50.957	13 20 20.915
14	E.	84 32 17.13	29.854	94.0	4.628	0.842	15 48.9	18 32 23.786	13 20 26.030
16	E.	84 3 39.935	29.835	86.0	5.107	1.880	15 50.2	19 1 0.040	13 20 26.038
									13 20 24.275
									12 47 48.409
N. B. These observations and the following were taken } without reference to an Horizontal Mark. }									Mean, 13 4 6.342
April 20	W.	S. 88 20 1.97	29.824	88.0	1.579	0.292	15 56.05	11 23 41.160	12 47 41.427
25	W.	89 59 24.68	29.894	88.0	0.229	0.000	15 54.86	13 4 19.828	12 47 49.479
May 2	W.	N. 87 15 53.35	29.820	92.0	1.990	0.365	15 53.96	15 16 3.618	12 47 48.273
3	W.	86 58 2.70	29.852	87.0	2.259	0.405	15 52.87	15 33 54.850	12 47 48.506
4	W.	86 40 27.64	29.797	85.0	2.506	0.448	15 52.65	15 51 31.318	12 47 49.580
6	W.	86 6 3.77	29.746	92.0	2.053	0.539	15 52.22	16 25 56.557	12 50 48.133
Error of collimation, 18 42.067. Affected of the error of centring.									Mean, 12 47 48.409

ON THE OBLIQUITY

Twelve observations of the Sun, in August, 1809.

Article II.

[illegible]

Article III. Continued.

Day of the Month.	Face.	Obs'd Altitude.	Barometer.	Thermometer.	Refraction.	Parallax.	☉'s Semidia- meter.	☉'s Declination.	Latitude.
April 19	W. S.	87° 37' 49.80	29.735	86.5	1.933	0.34	15 56.4	10° 57' 49.80	13° 4' 5.193
21	W.	88 18 58.25	29.702	86.8	1.371	0.28	15 55.8	11 39 4.32	13 4 11.381
23	W.	88 59 35.35	29.684	86.5	0.820	0.16	15 55.4	12 19 37.52	13 4 7.430
27	W. N.	89 41 47.32	29.672	88.0	0.245	0.06	15 54.4	13 38 17.73	13 4 11.475
29	W.	88 31 52.54	29.708	87.2	1.191	0.23	15 53.9	14 16 19.52	13 4 4.996
May 1	W. S.	87 54 41.39	29.646	87.0	1.695	0.32	15 53.4	14 53 32.64	13 4 6.051
Error of collimation, 1.008.									Mean, 13 4 7.754
Twelve observations of the Sun, in August and September, 1810.									
Article IV.									
Aug. 2	E. N.	84 50 45.47	29.562	92.0	4.140	0.60	15 47.63	17 57 34.970	13 4 4.930
12	E.	87 36 43.89	29.650	90.2	1.930	0.35	15 49.13	15 11 35.560	13 4 7.000
15	E.	88 31 23.24	29.616	88.0	1.190	0.22	15 49.70	14 16 52.310	13 4 4.310
17	E.	89 9 2.03	29.622	87.0	0.680	0.13	15 50.1	13 39 12.600	13 4 4.180
21	E. S.	89 1 23.150	29.568	87.0	0.700	0.15	15 50.9	12 21 21.320	13 4 7.820
23	E.	88 21 14.170	29.546	88.7	1.330	0.24	15 51.3	11 41 13.520	13 4 9.120
									13 4 6.226
									13 4 6.145
Mean of the four latitudes, 13 4 6.4843.									Mean, 13 4 6.185
Aug. 1	W. N.	84 35 43.23	29.542	91.8	4.340	0.76	15 47.5	18 12 37.380	13 4 4.53
11	W.	87 18 53.61	29.646	88.8	2.170	0.37	15 48.96	15 29 22.760	13 4 3.53
14	W.	88 12 52.80	29.636	86.2	1.250	0.27	15 49.5	14 35 21.250	13 4 2.32
20	W. S.	89 21 0.67	29.634	86.8	0.540	0.10	15 50.7	12 41 8.730	13 4 8.80
24	W.	88 0 52.73	29.544	87.7	1.600	0.29	15 51.5	11 20 52.900	13 4 9.98
Sept. 1	W.	85 15 0.89	29.464	88.8	3.760	1.05	15 53.2	8 31 59.09	13 4 7.71
Error of collimation, 0.045.									Mean, 13 4 6.145

TABLE II.

Article I.

[illegible]

VI.

*On the notions of the Hindu Astronomers, concerning
the precession of the Equinoxes and motions of the
Planets.*

BY THE PRESIDENT.

IN an essay on the *Indian* and *Arabian* divisions of the Zodiack, inserted in the Ninth Volume of the *Asiatick* Researches, I adverted to a passage of BHÁSCARA, on the precession of the equinoxes, and intimated an intention of further noticing this subject in a separate essay. * The passage, which I had then in view, occurs in BHÁSCARA's description of the armillary sphere. † It appears to me deserv-

* As. Res. Vol. 9. P. 353.

† *Gólad'hyáya*, C. 6. V. 17 and 18.

ing of distinct examination for the information which it contains, the difficulties which it presents, and the variety of topicks which it suggests. I shall here quote the original and add a verbal translation.

विषुवत्क्रान्तिवलययोस्सम्पातः क्रान्तिपातः स्यात् ॥ तद्गुणाः सौरेणा व्यस्ता अयु

तत्रयङ्कल्पे ॥ १७॥ अयनचूलनयदुक्तं मुञ्जालाद्वैस्स एवायं ॥ तत्पक्षेतद्गुणा

कल्पे गौगर्तुनन्दगोचन्द्राः ॥ १८॥

“ THE intersection of the ecliptic and equinoctial circles is the *Crān-*
“ *tipāta* or intersecting point of the sun's path. Its revolutions, as
“ declared on the authority of SŪRYA (*Sauróclāh*), are retrograde three
“ myriads in a *Calpa*. This is the same with the motion of the solstice,
“ as affirmed by MUNJĀLA, and others. But, according to their
“ doctrine, its revolutions are 199,669 in a *Calpa*.”

THIS is the very passage, to which the commentator on the *Sūrya-*
śidd'hānta, cited by Mr. DAVIS,* alludes, where he says “ the mean-
“ ing of BHĀSCARA ĀCHĀRYA, was not that SŪRYA, [in the *Sūrya*
“ *śidd'hānta*,] gave 30,000 as the revolutions of the places of the colures,
“ in a *Calpa*; the name he used being *Saura* not *Sūrya*, and applied
“ to some other book.”

It is certainly true, as here observed by this commentator, that BHĀSCARA's quotation does not agree with the text of the *Sūrya śidd'h-*
ānta, which expresses, “ The circle of the asterisms moves eastward

“ thirty scores in a *yuga*. Multiplying the number of elapsed days by
 “ that, and dividing by the terrestrial days, [which compose the
 “ cycle], the quantity obtained is an arc, which, multiplied by three,
 “ and divided by ten,* gives degrees (*ans'a*) termed *ayana*, [or the
 “ place of the colure.]”

त्रिंशत्कृत्योयुगेभानां चक्रं प्राक्परिलंबते ॥ तद्गुणा द्वादशैर्भक्ताद्यु गणाद्युदवा-
 ष्यते ॥ तद्दोस्त्रिघादशांशविज्ञेया त्रयनाभिधा ॥

HERE the number of revolutions is 600 in a *yuga*, answering to 600,000 in a *Calpa*; and not as stated by BHĀSCARA, 30,000. But the commentator's mode of reconciling the contradiction by supposing a different book from the *Sūrya Sidd'hānta*, to have been intended, is incompatible with BHĀSCARA's own explanation of his text, in the *Vāsanābhāṣya*, containing annotations by himself on his own treatise. He there says in express words, “ the revolutions of the intersecting
 “ point of the sun's path are stated in the *Sūrya Sidd'hānta*, as amounting
 “ to 30,000 in a *Calpa*.”†

अतोऽस्य कान्तिपातस्य भगणाः कल्पेऽयुतत्रयं तावत्सूर्यसिद्धान्तोक्ताः ॥

HIS commentator, MUNISWARA, has therefore recourse to other expedients for reconciling the contradiction between BHĀS-

* Ratio of 27° to 90°.

† BHĀSCARA's *Vāsanā Bhāṣya* on the astronomy and sphericks of his *Sidd'hānta sūtramaṇi*. This volume of annotations is commented, with the *Sūtramaṇi*, by NARAYANA in the *Vāsanā Vārtica*, as proceeding from the same writer; and is expressly acknowledged to be a work of the author of the text (as it actually purports) by the Scholiast MUNISWARA, in this very place, where he is endeavouring to support his own interpretation of the text, against the apparent and natural sense of a passage in the author's notes.

CARA's quotation and the text of the *Sūrya-sidd'hānta*. Some, he observes, have proposed to read *niyuta* "a hundred thousand" for *ayuta* "a myriad."* Others have supposed the *calpa* to be a twentieth part only of the period usually so denominated. The commentator further suggests the resolution of the term *vyastāh*, translated "retrograde," into *vi* for *vinśati* "twenty" and *astāh*, which he makes to signify "multiplied," and expounds the phrase "thirty thousand multiplied by twenty." But dissatisfied with this and with another exposition, by which *trayam* "three" is construed into "sixty," he gives the preference to an equally strained interpretation, which divides "the sentence into two members: "its revolutions are declared by SŪRYA, and [according to a different authority] are retrograde three "myriads in a *calpa*."

HOWEVER unsatisfactory these explanations of the text may be, they prove the concurrence of the commentators of both works in the received interpretation of the very obscure passage of the *Sūrya-sidd'hānta* which is the subject of their discussion. That interpretation is supported by corresponding passages of the *Sōma-sidd'hānta*, *Laghu-Vaṣiṣṭī-ha*, and *Sācalya-fanhitā*, in which the number of six hundred revolutions is explicitly stated:† as well as by other quotations, which

* He alludes either to the *Vāsanā-vārīca*, in which that emendation of the text is actually suggested by the annotator NṚSINHA, or to some earlier commentary in which the same conjectural emendation may have been originally proposed.

† युगेष्वंशतहत्वादिभचक्राग्निलंबते ॥ तद्गुणोभूदितैर्मतोद्गुणोऽयनखचरः । *Sōma-sidd'hānta* तत्तथा चलितं चक्रम् इत्येतदेकपाक्षचलनं युगेतानि च षट्शतं ॥ *Sācalya-fanhitā*: 1. 286—291. अष्टाः खगुर्भूमिर्भाज्यास्तद्द्वेष्टिघ्नादशाहता ॥ *Laghuvaṣiṣṭī-ha Sidd'hānta* cited by DĀDĀBHĀI and NṚSINHA, on the *Sūrya-sidd'hānta*.

clearly demonstrate, that a libration of the equinoxes, at the rate of six hundred in a *yuga*, was there meant. For, in all the passages quoted, the revolution, as it is termed, of the equinoctial points, consists in a libration of them within the limits of twenty-seven degrees east, and as many west, of the beginnings of Aries and Libra: and that such is the meaning conveyed in the text of the *Sūrya Sidd'hānta*, is distinctly shown by the commentator cited by Mr. DAVIS,* as well as by the other commentators on that work.

THE same doctrine is taught in the *Parāśara-sidd'hānta*, as quoted by MUNÍSWARA; and, if we may rely on the authority of a quotation by this author from the works of ĀRYABHAT'TĀ, it was also maintained by that ancient astronomer: but, according to the first mentioned treatise, the number of librations amounts to 581,709, and, according to the latter, 578,159 in a *Calpa*, instead of 600,000: and ĀRYABHAT'TĀ has stated the limits of the libration at 24° instead of 27° †.

BHĀSCARA himself, adopting the doctrine for which he quotes the authority of MUNJĀLA, in the passage above cited, mentions a complete revolution of the places of the colures through the twelve signs of the Zodiack at the rate of $59^{\text{II}} 54^{\text{III}} 2^{\text{III}} 8^{\text{V}} 12^{\text{VI}}$ per annum, or 199,669 complete revolutions in a *Calpa*. Having computed upon the same

* As Res. 2. p. 267. The commentator is *Nṛsiṅha*.

† चतुर्विंशत्यैश्चक्रमुभयतोगच्छेत्॥

ĀRYABHAT'TĀ, in the *Āryabhaṭa*; quoted by MUNÍSWARA. It is especially necessary to distinguish the particular work of this author to which reference is made: for BRAHMEGUPTA reproaches him for his inconsistency in affirming revolutions of the nodes in the *Āryabhaṭa*, which he denied in the *Dakṣiṇā*. It is therefore probable, that the libration of the equinoxes (considered as nodes) for which the first mentioned work is quoted, may not be stated in the other.

principle, the quantity of the precession in his own time at 91,189 ^{rev.} 0 10 ⁱ 54 ⁱⁱ 35 ⁱⁱⁱ 23 ⁱⁱⁱⁱ 55 ^v 40 ^{vi} 48, he thence, for the sake of facility in calculation, assumes in his practical treatise, named *Caraña Cutúhala*, the actual precession in whole numbers at eleven degrees, and allows the annual motion to be taken at one minute.* The time, for which this computation was made, is the same with the epocha of the *Caraña Cutúhala*;† which is the year 1105 *Saca*,‡ thirty-three years after the *Sirómaní* was completed.¶

BHÁSCARA's authority, supporting that of MUNJÁLA, and countenanced by VISHNÚ CHANDRA's,§ has not availed with Indian astronomers. Even his commentator MUNÍSWARA, rejects the notion of a complete revolution; and, in his own treatise entitled *Sidd'hánta Sárvaubhauma*, asserts the doctrine of libration, and attempts to refute the other opinion, not indeed by argument, but in deference to the *Súrya-sidd'hánta* and other authorities to which it is opposed. Upon the same ground, CAMALÁCARA in the *Sidd'hánta tatwavivéca* says, "The degrees of the colures, as stated by MUNJÁLA, and taught in the

* MUNÍSWARA, in his commentary on the *Sirómaní*.

† The *Grabalág'bava*, written in 1442 *Saca*, deducts 444 from the expired years of the *Saca*, and divides by 60; reckoning the precession at a minute a year. This agrees nearly with the *Caraña Cutúhala*; for, if the same number (444) be deducted from the years expired, (1105 *Saca*;) the remainder gives but one minute above 11°, the quantity there assumed by BHÁSCARA.

RÁMACHANDRA, who in the *Cálanirúpa* states the quantity of precession as amounting to 12°, and reckons the precession at a minute of a degree, a year, seems also to have followed the same authority. He may therefore have written about sixty years subsequent to the date of the *Caraña Cutúhala*; or *Saca* 1165. This ascertainment of the age of RÁMACHANDRA ÁCHÁRYA is a step towards investigating the age of writers in other branches of science, who have quoted this author or who are cited by him. They are numerous.

‡ FAIZÍ; in his translation of *Bháscara's Lílávati*.

¶ For it was finished when the author was thirty-six years of age; and he was born in 1036 *Saca*: as he informs us.

§ See next page.

"*Sirómani*, contrary to what is declared by ARCA (SÚRYA) and others, " from not rightly understanding what was by them declared, must " be rejected by the wise." He certainly here expresses the prevalent opinion of the *Hindu* astronomers, which is decidedly in favor of a libration of the places of the colures.

BESIDES MUNJÁLA mentioned by BHÁSCARA, the only other ancient author, whose name I find quoted for a complete revolution of the equinoctial and solstitial points, is VISHNÚ CHANDRA,* from whose works a passage is cited by PRĪT'HU'DACASWAMI, declaratory of a solstitial *yuga*, or period of the *ayana*. The text is corrupt in respect of the lowest digits of the number; and, having found no other quotation of it, I shall not attempt to state the period from a conjectural emendation of this passage.

It is necessary to observe, that some of the ancient writers on astronomy have not admitted a periodical motion of the equinoxes. This is adverted to by BHÁSCARA himself,† who instances BRAHMEGUPTA. The reason of that omission or denial is supposed by BHÁSCARA‡ to have been the inconsiderable quantity of the deviation or precession, not then remarkable, and consequently unheeded by BRAHMEGUPTA; since whose time it is become sensible and therefore it is now taken into account.|| BHÁSCARA next inquires " why

* Author of the *Vajjibhāṣā-Siddhānta*, a distinct work from the *Laghu-vajjibhāṣā* cited by DĀDĀ'ANĀ'I, and (under the title of *Vajjibhāṣā-Siddhānta*) by NĀSINHA.

† In the *Vāsanā bhāṣya*.

‡ Ibid.

|| तत्कथं च ह्यग्रादिभिर्निर्णयैरपि नोक्त इति चेत् तदा स्वल्पत्वात् नैर्नेपलभ्यः इदानीं बहुत्वात् तदा प्रतीहृत्पलभ्यः अतएवास्वगतिरस्तीत्यवगतं ॥

BRAHMEGUPTA and the rest did not nevertheless state it on the strength of authority, since it had been declared in the *Saura Sidd'hānta*; in like manner as the numbers of revolutions, the periphery of epicycles, &c.²* He replies "In mathematical science holy tradition is authority, so far only as it agrees with demonstration." He goes on to say "Such motion, as results from the assigned revolutions, by which, places being calculated agree with those which are observed, must be admitted whether taught by a holy sage or by a temporal teacher. If then the same places are deducible from other revolutions, which of the assigned motions is the true one? The answer is, whichever agrees with present observation must be admitted. But, if in process of time the difference become great, then men of genius, like BRAHMEGUPTA, will arise, who will acknowledge such motions as agree with present observation and compose books (*Śāstras*) conformable thereto. Accordingly this mathematical science has no end in eternal time."

BUT BRAHMEGUPTA's commentator, expounding a passage of this author,† which he considers to be levelled against those who affirmed a periodical revolution of the solstitial points, and which does deny such a revolution, and declares the solstice to be invariable, because the longest day and shortest night occur constantly at the end of *Mit'huna* or GEMINI, adverts in the course of his exposition of the text to passa-

* "Why has it not been stated by BRAHMEGUPTA and other skilful astronomers? It was not perceived by them, because it was then inconsiderable. But it is perceived by the moderns, because it is now considerable. Accordingly it is concluded, that there is motion, [of the solstice.]" BHĀSCARA in the *Vāsanā-bhāṣya*.

* यज्ञेयमनुपलभ्येपिहैरसिद्धान्तोक्तत्वादागमप्रामाण्येनभगवत्परिध्यादिवक्तव्यंतेर्नीक्तः ॥

† Ch. II.

ges which place the southern and northern solstice respectively in the middle of *Aslêshâ*, and beginning of *Dhanisht'ba*; and proceeds to remark 'this only proves a shifting of the solstice, not numerous revolutions of it through the ecliptic.' His notion appears then to have been, that his author was aware of the fact of a change in the positions of the solstitial and equinoctial points, but did not admit the inference that the motion must be periodical.

From all that has been said, it appears, that some of the most celebrated astronomers, as BRAHMEGUPTA, have been silent on the subject of a change in the places of the colures, or have denied their regular periodical motion. That others, as MUNJĀLA and BHĀSCARA (we may add VISHN'U CHANDRA) have asserted a periodical revolution of the places of the colures. But that the greater number of celebrated writers, and all the modern *Hindu* astronomers, have affirmed a libration of the equinoctial points.

THE earliest known author, who is cited for the support of this doctrine, as far as present research has gone, is ĀRYABHAT'TĀ, who is undoubtedly more ancient than BRAHMEGUPTA, for he is repeatedly quoted in the *Brahme Sphu'ta-siddhānta* which is ascribed to BRAHMEGUPTA; and which there is every reason to consider genuine, since the text of the book accords with the quotations from that celebrated astronomer to be found in treatises of various dates.

I PURPOSELY omit in this place the *Sūrya-siddhānta*, *Sōma*, *Sācalya*, *Vāsisht'ha* and *Pārāśara*, because their authenticity and age are subjects of question or of controversy.

RELYING then upon the quotation from the work of A'RYABHAT'T'A, and on the tendency of BHĀSCARA'S observations both in his text and notes, it may be inferred, that the notion of a libration of the equinoxes is of some antiquity in India: since BRAHMEGŪPTA, by whom A'RYABHAT'T'A is repeatedly mentioned, is either author or republisher of an astronomical system which was copied by BHĀSCARA in 1150 A. D. but which is adapted to a much earlier age.

THE doctrine in question, found advocates formerly among the astronomers of Europe and of Arabia. ARZÆL, a Spaniard, and a mathematician of the 11th century,* author of a treatise entitled observations on the obliquity of the zodiac, affirmed a libration or trepidation in longitude within the limits of 10° E. and W. at the rate of a degree in 75 years.† Two centuries after him, THEBITH BEN KHORA, an astrologer‡, assigned to this supposed trepidation the limits of 22° E. and W. || To the same astrologer, by some supposed to have lived as much earlier, as he is here stated to have been later, a different doctrine is ascribed, affirming a motion of the intersected points of the ecliptic and equinoctial in a small circle described with the radius of $4^{\circ} 18' 43''$.§

THEY were led to that hypothesis (according to a remark quoted

* He observed the quantity of the obliquity of the ecliptic about the year 1070; and is named by ABRAHAM BEN EZRA, who wrote in the 12th century (A. D. 1144 or 1150), as anterior to him by 72 years. *Riccioli Almag. nov.*

† Riccioli *Almagestum novum* 3.28.6.

‡ Moreti, *Dict.*

|| ERASMUS REINHOLD on Purbach; *Risc. Almag. nov.* 3.28.6.

§ Montucla, *Hist. des math.* 1.34.6.

by the authors who have refuted the notion*) by considering that "HERMES had found some of the fixed stars more distant from the beginning of Aries, than PTOLEMY subsequently did: for instance the bright star of Hydra in 7° of Leo, placed by PTOLEMY in 30° of Cancer; and the star named Vultur Cadens, in 24° of Sagittarius, but by PTOLEMY in 17° ."

THE notion of a trepidation in longitude, but at a rate not equable, had been entertained by the astronomers, who compiled the Alphonsine Tables, though ALPHONSUS himself was subsequently led to the adoption of a correcter opinion and to the consequent alteration of the tables first published by him.†

THE earliest mention of a libration in longitude, which has been found in any Arabick writer, is in the work of MUHAMMED BEN JABER surnamed ALBÁTANÍ and by us called ALBATEGNIUS. This celebrated astronomer, an Arabian by birth and Sabian by religion, flourished at the end of the ninth century;‡ or, to speak with precision, about the year of Christ 879;|| and from him we learn, that certain astronomers, whom he does not appear to have any where named, had before him affirmed a libration of the fixed stars within the limits of 8° E. and W. at the rate of a degree in 80 or 84 years.§ He himself maintained the doctrine of a uniform motion at the rate of a degree in 66 years.¶

* Augustinus Riccius, de motu Octavarum sphaerarum. Regiomontanus lib. 7. Epitomes Almagesti. Ricci. Alm. nov. 3.28.6.

† ABRAHAM ZAGUTHUS; cited, like the preceding authorities, in Riccioli's Almagest. 3.28.6.

‡ D'Herbelot, Bibl. Orient.

|| He himself, furnishes the date, being the year 1627 of the Era of NABONASSAR, Albategni, c. 51. cited in Riccioli's Almagest. 6.16.2.

§ Albategni c. 52. as cited by Riccioli.

¶ Ibid c. 51.

I HAVE dwelt the longer upon the history of this opinion, because it appears to me deserving of attention on more than one account. ALBĀTANĪ is the earliest of the Arabian astronomers, who improved upon PTOLEMY. (For ALFARGĀNĪ, who was a century earlier, is not cited as correcting the Greek astronomer on this point.) It was he then, who first, among the astronomers of the West of Asia, computed the motion of the stars at a degree in 66 years; which is almost the same with the rate of the motion of trepidation according to the *Sūrya-sidd'hānta*, and the herd of *Hindu* astronomers, who reckon a degree and a half in a century.* He is the first also, as far as can be discovered, in whose works mention is made of a motion of trepidation, and we may be permitted to conjecture, that the earlier astronomers alluded to by him were *Indian*; since we find A'RYABHAT'TĀ, an author seemingly of an earlier age, quoted for a libration of the equinoctial points within the limits of twenty four degrees, at the rate of one in 78 years; and since we know that an Arabian astronomer, anterior by nearly a century to ALBĀTANĪ, had compiled tables in conformity to rules of astronomy apparently *Indian*,†

We may then safely conclude, that, on the subject of the precession of the equinoxes, the *Hindus* had a theory, which, though erroneous, was their own; and which, at a subsequent time, found advocates among the astronomers of the west. That they had a knowledge of

* This is the rate resulting from the quantity of the motion in trepidation stated in the *Sūrya-sidd'hānta*; and the same results from the rules of calculation given in the *Bhāṭṭa-vaiśaraṇa* of SATANANDA and in the *Jātaśārnava* improperly ascribed to VARĀHA-MIHIRA. They both direct the number 431 to be deducted from the expired years of *Śāka*; and the one deducts a tenth and reduces the remainder into degrees; the other adds half and divides by a hundred. Another rule, producing the same result, is mentioned in BAILLY's *Ass. Ind.* p. 76.

† "Ad Regulos Sēd Hend." (*Sidd'hānt*?) Abulfarag. *Hist. Dynast.* p. 114. and 161; COSTARD's *Astronomy*, p. 157. and Montucla *Hist. des math.* p. 344.

the true doctrine of an uniform motion in antecedentia, at least seven-hundred years ago,* when the astronomers of Europe also were divided on the question. That they had approximated to the true rate of that motion much nearer than PROLEMY, before the Arabian astronomers, and as near the truth as these have ever done since. From this we may perhaps be led to a further conclusion, that the astronomy of the *Hindus* merits a more particular examination than it has yet obtained, not indeed with any expectation of advancing the science of astronomy, which needs not such aid, and can derive none from the labors of astronomers who have recorded no observations; but for the history of the science, and ascertainment of the progress which was here made: and that, with this view, the works of *Hindu* astronomers, whose age is precisely known, and in particular those of BHÁSCARA, which contain a complete course of astronomy and of sciences connected with it, should be carefully perused; as well as those of BRAHMEGUPTA, which are full of quotations from earlier astronomers, as A'RYABHAT'T'A, † VÁRÁHAMIHIRA, ‡ S'RÍSHÉNA, || VISHNÚCHANDRA, § and some others, who are cited by him for the purpose of exposing and correcting their errors.

IN regard to VÁRÁHAMIHIRA and the *Súrya-sidd'hánta*, both separately quoted in the *Brahme-sphuta-sidd'hánta* of BRAHMEGUPTA, I may here remark, that a book entitled *Súrya-sidd'hánta* is mentioned by VÁRÁHAMIHIRA himself, in his most undoubted work, the treatise on astrology entitled *Váráhi-sanhitá*, where, describing

* BHÁSCARA, who quotes MUNJÁLA, completed the *S'ramas'í* in 1072, *Saca*, or A. D. 1150.

† Author of the *Das'agítiká* and *Áryábhata s'ama*.

‡ Named with censure by BRAHMEGUPTA.

|| Author of the *Rómaca-sidd'hánta*.

§ Mentioned as the author of the *Vasísh'ha sidd'hánta*.

the qualifications requisite to form an accomplished astrologer, he says " the astrologer should be conversant with divisions of " time and geometrical figures as taught in the five *Sidd'hāntas*, or " systems of astronomy, called *Paulīṣa*, *Rōmaca*, *Vasīṣṭi'ha*, *Saura*, and " *Paitāmaha*." * *VĀ'RA'HAMĪHIRA*, as appears from the quotations of his own commentator *BHAT'T'ŌTPALA* and many other astronomical writers, is likewise author of a treatise entitled *Pancha-sidd'hānticā*, in which the five systems abovementioned are compared; and, as far as can be gathered from quotations, their agreements and disagreements noticed. A passage of this treatise, as cited by *BHAT'T'ŌTPALA*, is sufficiently remarkable to be here inserted, since it bears relation to the subject of this paper. It corresponds in import to a passage quoted by Mr. *DAVIS*, and Sir W. *JONES*, † from the 3d Chapter of the *Vārāhīsanhitā*, but refers the actual position of the colures to the asterisms instead of the signs of the zodiack.

इक्ष्वाकर्षादासीद्युदानिवृत्तिः किलोच्चकिरणस्य ॥ युक्तमयनंतदासीक्षांप्रतम
यनंपुनर्वसुतः ॥

" WHEN the return of the sun took place from the middle of *Āś'leśhā*, " the tropick was then right. It now takes place from *Punarvasu*."

THE same five systems of astronomy, from which *VĀ'RA'HAMĪHIRA* is understood to have compiled the astronomical treatise just now quoted, and which are named by him in the passage of his astro-

* तत्रग्रहगणितेपैलिससेमकवःसिद्धसौरपैतामहेषुपंचस्तेषुसिद्धान्तेषुयुगवर्धायनर्तमासप्रक्षाहेषु
चयामगुहूर्तनाडीविनाओषाणवृत्तिनुष्ठापयवस्यकालस्यक्षेत्रस्यचवेत्ता ॥

† *As. Res.* 2d, vol. p. 391.

logy before cited, are mentioned by BRAHMEGUPTA also as standard authorities, and enumerated by him in the same order: and his names, which are precisely the same with those in VĀSĀHAMIHRA'S enumeration*, are explained by BHAT'TÓTPALA, as intending the *Puliśa-sidd'hānta*, *Rómaca-sidd'hānta*, *Vasīṣṭha-sidd'hānta*, *Sūrya-sidd'hānta*, and *Brahme-sidd'hānta*.

ALL these books are frequently cited in astronomical compilations: and are occasionally referred to their real or supposed authors. The first is every where assigned to PULIŚA, whose name it bears. The *Rómaca-sidd'hānta* is ascribed by the scholiast of BRAHMEGUPTA, and by a commentator of the *Sūrya-sidd'hānta*, to ŚRÍŚEN'A or ŚRÍŚHEN'A (for the name is variously written.) The *Vāṣiṣṭha-sidd'hānta*, is by the same authority given to VIŠN'UCHANDRA. Both these authors are repeatedly mentioned with censure by BRAHMEGUPTA; and it is acknowledged, that they are entitled to no particular deference.

THE *Brahme-sidd'hānta*, which is the basis of BRAHMEGUPTA'S work, is not any where attributed to a known author; but referred in all quotations of it, which have fallen under observation, either to the *Viṣṇu d'hermottara Purāṇa*, of which it is considered as forming a part, or to BRAHME (also called PĪTAMĀHA), who is introduced into it

* पैलिषरेमकवासिष्टसैरपैतामहेषु यथोक्तं तद्वच्चानयनं नार्थमिदं तदुक्तिरतः ॥

This passage, in which the *Pauliśa*, *Rómaca*, *Vāṣiṣṭha*, *Saura* and *Paitāma* are specified, is introductory to a division of the lunar asterisms (for astrological purposes, it should seem,) in unequal portions, by allotting to fifteen of them a quantity equivalent to the mean diurnal motion of the moon in minutes of a degree ($790^{\circ} 35''$); and half as much more to six of those asterisms ($1185^{\circ} 52''$) and so much less to the like number of *naṣṭratras* ($395^{\circ} 17''$) and assigning the complement of the circle ($254^{\circ} 18''$) to the supplementary *naṣṭratra* called *Abhijit*.

(§ 1) The numbers here set down are copied from the scholiast BHAT'TÓTPALA, and from BHĀSCARA'S commentators; being stated by them at the nearest second: for the moon's mean daily motion according to BRAHMEGUPTA and BHĀSCARA is a little less than $790^{\circ} 35''$.

as the speaker in a dialogue with BHRIĠU; or it is acknowledged to be the work of some unknown person.* The true author it may be now impracticable to discover and would be vain to conjecture.

THE *Sūrya-sidd'hānta* if the same which we now possess) is in like manner ascribed to no certain author, unless in the passage cited by our colleague Mr. BENTLEY,† who says, that "in the commentary on the *Bhāṣwātī*, it is declared, that VARĀHA was the author of the *Sūrya-sidd'hānta*;" and who adds, that "SATĀNANDA, the author of the *Bhāṣwātī*, was a pupil of VARĀHA under whose directions he himself acknowledges he wrote that work."

THE concluding remark alludes to the following verse of the *Bhāṣwātī-carana*.

अथप्रवक्ष्येमिहिरोपदेशात् तत्सूत्र्यसिद्धान्तसमसमासात् ॥

"NEXT I will propound succinctly, from MIHIRA's instruction, "[this system] equal to the *Sūrya-sidd'hānta*."

It is preceded by an introductory couplet, which will be found quoted at the foot of the page, ‡ or is omitted in some copies: but the correct reading, as appears from collation of text and scholia, retains both.

* DA'DA'BHĀ'Ī, in his commentary on the *Sūrya-sidd'hānta*, says so.

पैतामहमपिकेचिन्निबद्धं तस्योपरिब्रह्मण्येनपैतामहीभाष्यनिबद्धं तदपिपौरुष ॥

† As. Res. vol. 6. p. 572.

‡ न त्वमुरेश्वरणारविन्दं श्रीमान्स्तानन्द इतिप्रसिद्धः तंभास्वर्तेशिष्यहितार्थमाहशकेविहीनेशशिष्यक्षेत्रे ॥

"Having bowed to the foot of the foe of MURĀ, the fortunate SATĀNANDA propounds, for the benefit of students, the *Bhāṣwātī*, in the *Saka* year 1021."

The author SATĀNANDA, as he himself informs us in the close of the book, was an inhabitant of *Puruṣōt*.

ADMITTING then its authenticity, and supposing, with most of the commentators, that VA'RA'HAMIHIRA is here intended, by the single word *Mihira*, which however is a name of the sun, and may here allude to the fabled dialogue of SÚRYA with MEYA, as is observed by the scholiast BALABHADRA;* still the passage is not unambiguous. It does not necessarily imply oral tuition, and may refer to instruction derived from the works of VA'RA'HA; especially from the *Pancha-sidd'hānticā* of that author, in which the *Sūrya-sidd'hānta* was explained concurrently with four other treatises termed *Sidd'hānta*.

To return from this digression. It appears from what had been before said, that a work bearing the title of *Sūrya-sidd'hānta* is named as authority by VA'RA'HAMIHIRA, in whose time, according to his assertion, the place of the summer solstice was at the beginning of the sign *Carcata* and in the asterism *Punarvasu*. A treatise under the same title is similarly mentioned by BRAHMEGUPTA, who has likewise noticed VA'RA'HAMIHIRA himself, and who is supposed by BHĀSCARA to have lived when the colures had not sensibly deviated from that position.

It may be questioned whether this testimony be not overthrown by proofs of a more modern date (between seven and eight hundred years ago) drawn from internal evidence, as set forth by Mr. BENTLEY, in his ingenious essays inserted in the 6th and 8th Volumes of our *Researches*.†

sama, (the site of the temple of *Jagannātha*): and dates his work there in 4200 of the *Caliyuga*. In the body of the work he directs the difference of longitude to be reckoned from the meridian of *Paryśāstana*-*śhīra*.

* His commentary is dated in 1465 of VIKRAMĀDITYA; more than 400 years ago.

† Vol. 6. p. 572, and Vol. 8 p. 206.

Without entering at present into any disquisition on this subject, or discussing the accuracy of the premises; but acceding generally to the position, that the date of a set of astronomical tables, or of a system for the computation of the places of planets, is deducible from the ascertainment of a time when that system or set of tables gave results nearest to the truth; and granting that the date abovementioned approximates within certain limits to such an ascertainment; I shall merely observe, that supposing the dates otherwise irreconcilable, still the book, which we now have under the name of *Sūrya*, or *Saura*, *Sidd'hānta*, may have been, and probably was, modernised from a more ancient treatise of the same name, the later work borrowing its title from an earlier performance of a different author. We have an instance of this practice in the kindred case of the *Brahme-sidd'hānta*; for we are acquainted with no less than three astronomical treatises bearing this title; one extracted from the *Viśhn'u-dharmottara*, another termed the *Sācalya*, and the third the *Sphuṭa-sidd'hānta* of BRAHMEGUPTA; and an equal number of tracts entitled *Vaśiṣṭha-sidd'hānta* may be traced in the quotations of authors; one by VIŚHN'UCHANDRA; another termed *Laghu-vaśiṣṭha*, which from its name should be an abridgment: and the third, apparently an ample treatise, distinguished as the *Vṛidd'ha-vaśiṣṭha*. This solution of the objection also is entirely compatible with the tenor of the references to the *Saura*, which have been yet remarked in the works of BRAHMEGUPTA and VARĀHAMIHIRA; none of them being relative to points that furnish arguments for concluding the age of the book from internal evidence.

At all events, whatever may be thought of the *Sūrya-sidd'hānta*, we have the authority of a quotation from ARYABHAT'TA, to show, that the *Hindus* had ascertained the quantity of the precession more correctly than PROBLEMY; and had accounted for it by a motion in libra.

tion or trepidation, before this notion was adopted by any other astronomer whose labours are known to us.

It appears also from a passage of BRAHMEGUPTA's refutation of the supposed errors of that author, and from his commentator's quotation of A'RYABHAT'TA's text, that this ancient astronomer maintained the doctrine of the earth's diurnal revolution round its axis. "The sphere of the stars," he affirms, "is stationary; and the earth, making a revolution, produces the daily rising and setting of stars and planets.* BRAHMEGUPTA answers "If the earth move a minute in a *prāṇa*, then whence and what route does it proceed? If it revolve, why do not lofty objects fall?"† But his commentator PRĪT'HU'DACA SWĀMĪ, replies, "A'RYABHAT'TA's opinion appears nevertheless satisfactory, since planets cannot have two motions at once; and the objection, that lofty things would fall, is contradicted; for, every way, the under part of the earth is also the upper; since, wherever the spectator stands on the earth's surface, even that spot is the uppermost point."

We here find both an ancient astronomer and a later commentator‡ maintaining, against the sense of their countrymen, the rational doctrine which HERACLIDES of Pontus, the Pythagorean ECPHANTUS, and a few others among the Greeks, had affirmed of old, but which was abandoned by the astronomers both of the east and of

* मपञ्जरः स्थिरे भूरे वा वृत्त्या वृत्त्य प्राप्तिरित्येव सिद्धौ सद्यः सम्यै संपादयति नक्षत्रग्रहजान् ॥
A'RYABHAT'TA cited by PRĪT'HU'DACA.

† प्राणेनेति कलामूर्धेदि तन्मते ब्रजेत्कमध्वानम् । आवर्तनमर्वा क्षेत्रपतनिसमुच्छ्रयाः कक्षात् ॥
Brāhme-sphata-siddhānta.

‡ The commentator wrote at least seven centuries ago; for he is quoted by BHĀSCARA in the text and notes of the *S'irāmaṇi*.

the west, until revived and demonstrated in comparatively modern times.*

BRAHMEGUPTA is more fortunate in his reasoning where he refutes another theory of the alternation of day and night imagined by the *Jainas*, who account for the diurnal change by the passage of two suns, and as many moons, and a double set of stars and minor planets, round a pyramidal mountain, at the foot of which is this habitable earth. His confutation of that absurdity is copied by BHA'SCARA, who has added to it from PRIT'HU'DACA's gloss on a different passage of BRAHMEGUPTA, a refutation of another notion ascribed by him to the same sect, respecting the translation of the earth in space.

THIS idea has no other origin than the notion, that the earth, being heavy and without support, must perpetually descend: and has therefore no relation whatever to the modern opinion of a proper motion of the sun and stars.

PART of the passage of BHA'SCARA has been quoted in a former essay.† What regards the further subject now noticed, is here subjoined.

‘THE earth stands firm, by its own power, without other support, in space.’

‘If there be a material support to the earth, and another upholder of that, and again another of this, and so on, there is no limit. If

* For an outline of A'RYABHAT'TA's system of astronomy, see a note at the close of this essay.

† As Ref. Vol. 9. p. 322.

finally self support must be assumed, why not assume it in the first instance? why not recognise it in this multiform earth?

‘As heat is in the sun and fire, coldness in the moon, fluidity in water, hardness in iron; so mobility is in air, and immobility in the earth, by nature. How wonderful are the implanted faculties!’

‘THE earth possessing an attractive force;* draws towards itself any heavy substance situated in the surrounding atmosphere, and that substance appears as if it fell. But whether can the earth fall in ethereal space which is equal and alike on every side?’

‘OBSERVING the revolution of the stars, the *Bhuddhas*,† acknowledge, that the earth has no support, but as nothing heavy is seen to remain in the atmosphere, they thence conclude, that it falls in ethereal space.

‘WHENCE dost thou deduce, *O’Bauddha*, this idle notion, that, because any heavy substance thrown into the air falls to the earth, therefore the earth itself descends.‡

He adds this further explanation in his notes: ‘For, if the earth were falling, an arrow shot into the air would not return to it when the projectile force was expended, since both would descend.—Nor can it be said, that it moves slower and is overtaken by the arrow; for heaviest bodies fall quickest, and the earth is heaviest.’

* Like the attraction of the loadstone for iron. *Marichi* on *BHĀSCARA*.

† Meaning the *Jainas*; as appears from the author's own annotation on this passage.

‡ *Śiśuānī-Gōlād'hyaya* c. 1, v. 2, 4, 7, and 9.

It has been observed in a former part of this essay, that BRAHMEGUPTA's treatise of astronomy is founded on an anterior one entitled *Brahma-sidd'hānta*: and the authenticity of the book extant under BRAHMEGUPTA's name has been relied upon, and passages have been freely cited from it, as the genuine performance of that ancient astronomer. These matters appear to be of sufficient importance to deserve a more particular explanation of their grounds.

THE source, from which BRAHMEGUPTA drew, is indicated by the author himself, in his introductory couplet, cited by LACSHMIDĀSA in the commentary on BHĀSCARA;*

ब्रह्मोक्तग्रहगणितं महता कालेन यत्खिलीभूतम् ।
अभिधीयते स्फुटं तत् जिष्णु
सुतब्रह्मगुप्तेन ॥

which, in a literal version, will stand thus; "The computation of
" planets, as declared by BRAHMA and become perfect by great length
" of time, is perspicuously (*Sphuṭa*) explained by BRAHMEGUPTA
" son of JISHNU."

THE ambiguity imputable to this passage is obviated by the more explicit terms of the initial stanza of his 11th Chapter, where BRAHMEGUPTA announces a refutation of opinions opposed to the *Brahma-sidd'hānta*.

ये ज्ञानपटलारुद्धदृशेन्यद्ब्राह्माद्वदन्ति सिद्धान्तात् ।
तेषां युगादिभेदाद्देवदेवा
स्तान्प्रवक्ष्यामि ॥

* The *Ganita-tatva Chintāmaṇi*, dated in 1413 Saca, or 1501, A. D.

"I will refute the errors (respecting the yugas and other matters) of those who misled by ignorance maintain things contrary to the *Brāhma-sidd'hānta*."

WHAT the work is, to which BRAHMEGUPTA refers under the title specified by him and corresponding to a subsequent mention by him of the *Paitāmaha-sidd'hānta* (both titles being of the same import) is explained by the scholiasts of BHĀSCARA and of the *Sūrya-sidd'hānta*. NRĪSINHA, a commentator on both texts,* affirms, that BRAHMEGUPTA's rules are formed from the *Viṣṇu-d'harmottara-purāṇa* in which the *Brahme-sidd'hānta* is contained;† BHĀSCARA's commentator, MUNĪSWARA,‡ remarks, that BRAHMEGUPTA, having verified by observation the revolutions stated in the *Brāhma-sidd'hānta* of the *Viṣṇu-d'harmottara*, and having found them suitable to his own time, adopted these numbers, rejecting the revolutions taught by SŪRYA and the rest. In other places the commentator cites parallel passages from BRAHMEGUPTA and the *Brāhma* (also termed by him *Paitāmaha*) *sidd'hānta* of the *Viṣṇu-d'harmottara*; ||

* He is author of a commentary on the *Sūrya-sidd'hānta*, and of the *Vāsanā Vartica* on BHĀSCARA's text and notes. It is dated in 1543 *Saca*, or 1621 A. D.

† *As. Res.* vol. 2. p. 242.

‡ Author of the *Mārīchi* on BHĀSCARA's *Sirōmani* and of a distinct treatise on astronomy, the *Sidd'hānta Sārvaḥḥama*. The earliest copy of the *Mārīchi* is dated 1560 *Saca* (A. D. 1638), which is not much later than the date of the work itself; for the Emperor NĪRUDDHĪN JHA'NGIR is mentioned at the close of the book, as he also is in the preface of a commentary on the *Sūrya-sidd'hānta* by the author's father RANAKĀT'HA.

|| Take the following as examples:

1st The number of Sidereal days in a *Calpa*, (viz. 3582236450000) which the *Paitāmaha-sidd'hānta*, of the *Viṣṇu-d'harmottara* cited in *Mārīchi* ch. 1.) expresses by these words.—चत्वारिंशन्वा निपंचवेद रसाग्रियमपक्षाष्टशरेन्दुः कल्पेन प्रतिनक्षत्रोदयाः ||

and BRAHMEGUPTA renders by the equivalent terms. परिवर्त्ता खचतुष्टयशस्त्रिसप्तगणयमदिवसुतिथयः ||

2d. The commencement of the *Calpa*, on Sunday, 1st Chaitra, at the moment of sunrise on the meridian of *Lancā*, which the *Brāhma-sidd'hānta* of the *Viṣṇu-d'harmottara-purāṇa* (*Mārīchi* Ch. 2.) thus ex-

and these with numerous quotations from BRAHMEGUPTA in the *Chintāmaṇi* and in other commentaries on BHĀSCARA, as well as in the author's notes on his own text, are exactly conformable with the *Brahme-sphuṭa-sidd'hānta* now in my possession, and which is accompanied by the gloss of BRAHMEGUPTA's celebrated commentator CHATURVĪDA PĀṬI-HU'DACA SWĀMĪ.

It appears then from a collation of the passages so cited, that BRAHMEGUPTA's work is, at least in part, a paraphrase of the BRĀHMA or PAITĀMAHA; containing however, additional matter: and it is accordingly termed by one of the scholiasts of the *Sūrya-siddhānta*,* a commentary, on the *Paitāmaha*; and CHATURVĪDA's gloss is denominated by the same scholiast, an interpretation of the *Paitamahi bhāṣhya*.

In support of what has been here said, I shall adduce a few instances of quotation on subjects possessing some degree of interest.

THE first is one in which BHĀSCARA vindicates a passage of BRAHMEGUPTA from the objections of his commentator, quoting the passage itself in his notes and there naming the scholiast, CHATURVĪDA: From which, be it remarked, the commentary is ascertained to be anterior

प्रेक्ष्य लंकायामर्कौ दयेचैव शुक्लप्रतिपदारभे केदिनादावभिन्यादैः सिद्धिप्रादैः सैद्धान्तैः काले प्रवृत्तिः ॥

and BRAHMEGUPTA by the following couplet

चैव सितादेरुदयाद्वनिर्दिनमाश्वर्ययुगकल्पः । सूर्यादेः लंकायांसमप्रवृत्तदिनेर्कस्य ॥

* DĀSARHĪ, see p. 29.

to BHÁSCARA'S work: I have a further reason, however, for citing the passage, as it furnishes occasion for some observations on the *Indian* theory of Astronomy.

THE *Hindus*, as is well known, place the earth in the centre of the world, and make the Sun, and Moon and minor planets revolve round it, apparently in concentrick orbits, with unequal or irregular motion. For a physical explanation of the phenomena, they imagine the planets driven by currents of air along their respective orbits (besides one great vortex carrying stars and planets with prodigious velocity, round the earth, in the compass of a day.) The winds or currents, impelling the several planets, communicate to them velocities, by which their motion should be equable and in the plane of the ecliptick; but the planets are drawn from this course by certain controlling powers, situated at the apogees, conjunctions and nodes.

THESE powers are clothed by *Hindu* imaginations with celestial bodies invisible to human sight, and furnished with hands and reins, by which they draw the planets from their direct path and uniform progress. The being at the apogee, for instance, constantly attracts the planet towards itself, alternately however with the right and left hands. The deity of the node diverts the planet, first to one side, then to the other, from the ecliptick. And lastly, the deity at the conjunction causes the planet to be one while stationary, another while retrograde, and to move at different times with velocity accelerated or retarded. These fancied beings are considered as invisible planets; the nodes and apogees having a motion of their own in the ecliptick.

THIS whimsical system, more worthy of the mythologist than of the astronomer, is gravely set forth in the *Súrya-siddhānta*: and even BHÁSCARA gives into it, though not without indications of reluctant acquiescence; for he has not noticed it in his text, and only briefly in his notes.

To explain on mathematical principles the irregularity of the planetary motions, the *Hindu* astronomers remove the earth from the centre of the planet's orbit, and assume the motion in that excentrick to be really equable, though it appear irregular as viewed from the earth. Another hypothesis is also taught by them; according to which the planet revolves with an equal but contrary motion in an epicycle, of which the centre is carried with like but direct motion on a concentrick orbit.

BHÁSCARA remarks, that both theories are equivalent, giving the same results in computation: but he maintains, that the planet's motion in an excentrick orbit (*pratimandala*) is consonant to the truth; and the other hypothesis of an epicycle (*nichôchcha-vṛitta*) is merely a device for the facility of computation.

BOTH theories, with certain modifications, which will be subsequently noticed, suffice for the anomaly of the Sun and Moon. To account for the still greater apparent irregularities of the five minor planets, the *Hindu* astronomers make them revolve with direct motion on an epicycle borne on an excentrick deferent. (In the case of the two inferior planets, the revolution in the excentrick is performed in the same time with the Sun: consequently the planet's motion in its epicycle is in fact its proper revolution in its orbit. In the instance of the superior planets on the contrary, the epicycle corre-

ponds in time to a revolution of the Sun; and the excentrick deferent answers to the true revolution of the planet in its orbit.)

So far the *Indian* system, as already remarked by Mr. DAVIS in his treatise on the astronomical computations of the *Hindus*,* agrees with the *Ptolemaick*. At the first glance it will remind the reader of the hypothesis of an excentrick orbit devised by HIPPARCHUS; and of that of an epicycle on a deferent, said to have been invented by APOLLONIUS but applied by HIPPARCHUS. At the same time the omission of an equant (having double the excentricity of the deferent) imagined by PROLEMY for the five minor planets, as well as the epicycle with a deferent of the centre of the excentrick, contrived by him to account for the evection of the Moon; and the circle of anomaly of excentricity, adapted to the inequality of MERCURY's motions, cannot fail to attract notice.

THE *Hindus*, who have not any of PROLEMY's additions to the theory of HIPPARCHUS, have introduced a different modification of the hypothesis, for they give an oval form to the excentrick or equivalent epicycle, as well as to the planet's proper epicycle. That is, they assume the axis of the epicycle greater at the end of the (*fama*) even quadrants of anomaly (or, in the line of the apses and conjunctions,) and least at the end of the (*vishama*) or odd quadrants (1st and 3d), and intermediately in proportion†. This contrivance of an oval epi-

* As. Res. vol. 2. p. 250.

† Rad: Sine of Anomaly :: Diff. between circles described on greatest and least axis: diff. between circles described on greatest axis and on the diameter of the epicycle for the proposed anomaly. Whence the circle described on that diameter is determined; and is used for the epicycle in computations for that anomaly. Since circles are to each other as their Radii, the proportion above stated answers to the following;

cycle is applied by certain astronomers to all the planets; and by others, is restricted to few; and by some, is altogether rejected. ARYA-BHĀT'Ā, for example, and the *Sūrya-sidd'hānta*, make both epicycles of all the planets oval, placing however the short axis of the proper epicycles of Jupiter and Saturn in the line of mean conjunction termed by Hindu astronomers their quick apogee (*Sighróchcha*). BRAHME-GUPTA and BHĀSCARA, on the contrary, acknowledge only the epicycles of Mars and Venus to be oval; and insist, that the rest are circular. The author of the *Sidd'hānta Sārva-bhauma* goes a step further, maintaining that all are circular, and taking the mean between the numbers given in the *Sūrya-sidd'hānta*.

DIMENSIONS OF THE EPICYCLES IN DEGREES OF THE DEFERENT.

	☉	☾	♂	♂	♂	♀	♀	♀
Epicycle of Anomaly. <i>Brahmegupta</i> .	13 40'	31° 36'	70° ± 6'	40'	38° 33'	11° & 9°	30°	50
Circle described on the great axis of the oval epicycle. <i>Bhāscara</i> ,	—	—	—	—	—	—	—	—
<i>Sūrya Sidd'hānta</i> ,	14	32	75		30 33	12	49	
Circle described on the less axis.	13 40	31 40	72		28 32	11	48	
Proper epicycle. <i>Brahmegupta</i> ,			243 40 ± 6 40†	132 68	258 & 263		40	
Circle on the great axis of the oval epicycle. (<i>Sūrya Sidd'hānta</i>)			235	133 72	262		40	
Circle on the less axis.			232	132 70	260		39	

femitransverse axis: diff. between transverse and conjugate semiaxis :: ordinate of the circle : a fourth proportional; which is precisely the difference between that ordinate and an ordinate of the ellipse for the same abscissa. Hindu astronomers take it for the difference between the Radius of the circumscribed circle and the semidiameter of the ellipse at an angle with the axis equal to the proposed anomaly; and, in an ellipsis very little excentrick, the error is small.

† The epicycles of Mars, according to BRAHMEGUPTA and BHĀSCARA, are increased in six signs and diminished in six other signs of anomaly, by a quantity found by this proportion; sine of 45° : sine or co-sine of anomaly (whichever be the least) :: 6° 40' : correction additive in six first signs, and subtractive in six last.

‖ The epicycles of Venus are oval, and the circles described on the transverse and conjugate axis (circles circumscribed and inscribed) are here stated.

A FURTHER difference of theory, though not of practice, occurs among the *Hindu* astronomers, in regard to the curvature of the excentrick deferents, and the consequent method of computing on the equivalent hypothesis of epicycles.

A REFERENCE to Mr. DAVIS's essay* and to the diagrams which accompany it, will render intelligible what has been already said and what now remains to be explained. It is there observed, that it is only in computing the retrogradations and other particulars respecting the minor planets, that the *Hindus* find the length of the *Carṇa* $\epsilon \odot \dagger$ (or line drawn from the centre of the earth to the planet's place in the epicycle). In other cases, as for the Anomalistick Equation of the Sun and Moon, they are satisfied to take *hc* as equal to the Sine *lm* \ddagger (that is, the Sine of mean anomaly, reduced to its dimensions in the epicycle in parts of the radius of the concentrick, equal to the Sine of the Anomalistick Equation). The reason is subjoined: "The difference, as the commentator on the *Sūrya-sidd'hānta* observes, being inconsiderable."

MOST of the commentators on the *Sūrya-sidd'hānta* do assign that reason; but some of them adopt BRAHMEGUPTA's explanation. This astronomer maintains, that the operation of finding the *Carṇa* is rightly omitted in respect of the excentricks or equivalent epicycles of all the planets, and retained in regard to the proper epicycles of the minor planets carried by the excentrick deferents. His hypothesis, as briefly intimated by himself, and as explained by BHĀSCARA, supposes the

* *As. Res.* vol. 2. p. 249.

† *As. Res.* vol. 2. p. 250 Diagram fig. 2.

‡ *Ibid.*

epicycle, which represents the excentrick, to be augmented in the proportion which *Carua* (or the distance of the planet's place from the the earth's centre) bears to the Radius of the concentrick; and it is on this account, and not as a mere approximation, that the finding of the *Carua*, with the subsequent operation to which it is applicable, is dispensed with.*

THE scholiast of BRAHMEGUPTA objects to his author's doctrine on this point, that, upon the same principle, the process of finding the *Carua*, with the subsequent employment of it to find the Sine of the Anomalistick Equation, should in like manner be omitted in the proper epicycles of the five minor planets; and he concludes therefore, that the omission of that process has no other ground, but the very inconsiderable difference of the result in the instance of a small epicycle. For as remarked by another author,† treating on the same subject, the Equation itself and its Sine are very small near the line of the apsides; and at a distance from that line, the *Carua* and Radius approach to equality.

BHĀSCARA, in the *S'irōmaṇi*, quotes succinctly BRAHMEGUPTA'S doctrine, and the Scholiast's objection to it; and replies to the latter: and

* For Rad: Periphery of the epicycle :: *Carua*: augmented epicycle.

And Circle: Sine of Anomaly :: augmented epicycle: Sine of Anomaly in augmented epicycle.

Lastly *Carua*: Sine of Anomaly in augmented epicycle :: Rad: Sine of Anomalistick Equation.

Whence Periphery $\times \frac{\text{Carua}}{\text{Radius}} \times \frac{\text{Rad.}}{\text{Carua}} \times \frac{\text{Sine of Anomaly}}{\text{Circle}} = \text{Sine of Anomalistick Equation.}$

And, abridging, Periphery $\times \frac{\text{Sine of Anomaly}}{\text{Circle}} = \text{Sine of Anomalistick Equation.}$

Wherefore Circle: Periphery of epicycle :: Sine of Anomaly: Sine of Anomalistick Equation.

† In the *Matlibh*.

in his notes in the *Vāsanā-bhāṣya*, cites the text of BRAHMEGUPTA and CHATURVEDA's reasoning, which he tries to confute. His quotation agrees perfectly with the present text of the *Brāhme-sphula-siddhānta* and commentary of CHATURVEDA PRITHUDACA SWAMI, which is annexed to it.

The passage, which has required so much preparatory explanation, is itself short.

त्रिज्याभक्तः कर्णः परिधिगुणो वा डकोटिगुणकारः असहस्रमन्दे तत्फलमाज्ञा
समंतात्र कर्णेऽस्मात् ॥

THE *Carnā*, or longest side of the triangle, multiplied by the Periphery of the epicycle and divided by Radius, becomes the multiplier of the Sine and Cosine of Anomaly. The same result, as before, is obtained by a single operation in the instance of the Anomalistic epicycle: and therefore *Carnā* is not here employed.

BHĀSCARA's words in the *Sirōmanī* are these: "Some say, that in this system, in the operation of finding the Equation of Anomaly, the *Carnā* or long side of the triangle is not employed, because the difference in the two modes of computation is very inconsiderable. But others maintain, that, if the *Carnā* be used, the Periphery of the epicycle must in this operation be corrected, by multiplying it by *Carnā* and dividing by Radius. Wherefore the result is the same as by the former method; and on that account, they say, the *Carnā* is not employed. It is not to be objected, why is not the same method used in the *Sighra* epicycle? For the principles of the two differ."

In his notes on this part of his text, he cites, as before observed, the precise passage of BRAHMEGUPTA which has been inserted above, and a portion of CHATURVÉDA's comment on it, and names the author.

In another instance BHÁSCARA quotes in his *Sirómañi* BRAHMEGUPTA by name, and the commentator by implication, (and fuller quotations of both occur in the notes and commentaries,) for a disagreement in regard to the latitude of stars and planets measured from the ecliptick both on a circle drawn through its poles, and on one passing through the poles of the ecliptick, the latter termed *Sphuṭa* or apparent and the other *Aśphuṭa* or unapparent.* BHÁSCARA remarks, that BRAHMEGUPTA has directed the latitudes of planets to be computed by one mode, and has given those of the stars in the other, but has stated no rule for reducing the latitude of one denomination to the other, or for rectifying the true latitude from the measure given on the circle of declination. The reason he considers to be the little difference between them; (which is true in respect of the planets, though not so in the case of most of the stars;) and the frequent occasion in astronomical computations, for the declination of stars, while their proper latitude is not an element in any calculation; whereas, in the case of the planets, both are employed on different occasions: he adverts to a strained interpretation proposed by the commentator to construe BRAHMEGUPTA's rule as adapted to the same denomination of latitude which is employed by him for the stars. BHÁSCARA refutes that interpretation, and justifies BRAHMEGUPTA's text taken in its obvious and natural sense.

* *Aśphuṭa Sarsa* is the true latitude of a star or planet; *Sphuṭa Sarsa* is its declination \pm declination of the point of intersection in the ecliptick.

THIS passage of the *Sirómani** confirms what was said by me, from other authority, in a former essay,† concerning the *Hindu* method of determining a star's place with reference to the ecliptick, by the intersection of a circle of declination, and by taking the latitude and longitude of the star to that point of intersection, instead of employing a perpendicular to the ecliptick.

THE only other passage, to which I shall draw the reader's attention, is one of considerable length, in which BRAHMEGUPTA, although he have rightly given the theory of Solar and Lunar Eclipses, with the astronomical principles on which they are to be computed, affirms in compliance with the prejudices of *Hindu* bigots, the existence of *Ráhu* as an eighth planet and as the immediate cause of eclipses, and reprehends VÁRÁHAMHIRA, A'RYABHAT'T'A, SRÍSHÉNA and VISHN'UCHANDRA for rejecting this orthodox explanation of the phenomenon. The passage is quoted by BHÁSCARA's commentator in the *Chintámani*, on the occasion of a more concise text of the *Sirómani* affirming the agency of *Ráhu* in eclipses.‡

THIS quotation from the *Brahme-sidd'hánta* comprising seven couplets in the *Chintámani*, has been verified in the text of the *Brahme-sphut'a-sidd'hánta* of BRAHMEGUPTA,§

* ब्रह्मगुप्तादिभिः स्वव्याप्तरत्नान्नकृतः स्फुटः ॥ स्थित्यर्द्धपरिलेखादौ गणितागतएव हि ॥ नक्षत्राण
† स्फुटा एव स्थिरत्वात्पटिताः शरः ॥ दृक् मणायनेनेषां संस्क्रुताश्चतुर्धाधुवाः ॥ &c. *Gôlâdhyâya* c. 8. v. 11 &c.

+ As. Res. vol. 9.

‡ Part. 2. ch. 7. v. 10.

§ *Gôlâdhyâya*.

ALL these, with numerous other instances in the annotations, and commentaries of the *Sirómañi*, which I refrain from adducing, lest the reader's patience should be tired, have established to my entire conviction the genuineness of the text of the *Sphuta-sidd'hānta* founded on a prior treatise entitled *Brāhme-sidd'hānta*.

I AM not unapprised, that, under a feeling of great distrust or unwillingness to admit the conclusions which follow from this position, a variety of hypotheses might be formed to a different effect. BRAHMEGUPTA, supposing him to be entirely an original writer, may have referred to an imaginary work to give that kind of authority to his performance which the *Hindus* most fancy; or he may have fathered on a *purāṇa* a synopsis of his own doctrine for the same purpose; or some other writer, from whatever motive, may have fabricated a pretended extract of a *purāṇa* containing the heads of BRAHMEGUPTA'S system, and have given currency to it on the strength of the reference in that astronomer's treatise to an anterior work. These and other suppositions grounded on surmise of fraud and forgery may be formed. I shall not discuss them: for I have no concern but with the facts themselves. BHĀSCARA, writing 650 years ago, declares, and so do all his commentators, that he has followed BRAHMEGUPTA as his guide. They quote numerous passages from his work; and BHĀSCARA affirms that BRAHMEGUPTA took the numbers of revolutions assigned to the planets in the great period termed *Calpa* from an earlier authority. The commentators, who wrote from two to four centuries ago, assert, that those numbers were taken from a treatise in form of dialogue between BHĀGAVAT (or BRĀHMA) and BHRĪGU, inserted in the *Viṣṇu-d'hermottara-purāṇa* and distinguished by the title of *Brāhma* or *Paitamaha Sidd'hānta*. They cite parallel passages, which do in fact

exactly accord in sense and import. They occasionally quote observations on BRAHMEGUPTA by his scholiast CHATURVÉDA PRĪTHUDACA SWÁMĪ. A book is extant (a copy, partly deficient however, having come into my possession with other astronomical collections;) and which consists of a text under the title of *Brahme-sphuta-sidd'hānta* accompanied by a continual commentary by CHATURVÉDA PRĪTHUDACA SWÁMĪ. The text contains the same astronomical doctrine which BHĀSCARA teaches, and which he professes to have derived from BRAHMEGUPTA; and passages quoted by him in his text, or at more length in his notes, or by his commentators, or by other astronomical writers, as the words of BRAHMEGUPTA, are found verbatim in it. I consider it therefore as the genuine text of the treatise used by BHĀSCARA, as BRAHMEGUPTA's; and seeing no reason for suspicion and distrust, I quote it as the authentick work of that celebrated astronomer.

As the evidence which has been here collected with reference to particular points, bears also upon other questions, I shall now state further conclusions, regarding the history of Indian astronomy, which appear to me to be justly deducible from the premises. Those conclusions will be supported, when necessary, by additional references to authorities.

BRAHMEGUPTA and VĀRAHAMIHĪRA, though named at the head of astronomers by BHĀSCARA and SATĀNANDA and by the herd of later writers, are not to be considered as the authors of the *Indian* system of astronomy. They abound in quotations from more ancient astronomers, upon whose works their own are confessedly grounded. In addition to the names beforementioned,* those of PRADYUMNA, LĀLA

* Page 221.

SINHA and LÁD'HÁCHÁRYA may be here specified. But the *Brahme-sidd'hānta* and the works of ÁRYABHAT'TA are what principally engages BRAHMEGUPTA'S attention: and the five *Sidd'hāntas* have been the particular subject of VARA'HAMIHIRA'S labors. He appears to have been anterior to BRAHMEGUPTA, being actually cited by him among other writers, whose errors are exposed and corrected.

VARA'HAMIHIRA, constantly quoted as the author of the *Varāhi-saṁhitā* and *Pancha-sidd'hānticā*, must be judged from those works, which are undoubtedly his by the unanimous consent of the learned, and by the testimony of the ancient scholiast BHAT'TÓTPALA. The minor works, ascribed to the same author, may have been composed in later times, and the name of a celebrated author have been affixed to them, according to a practice, which is but too common in India as in many other countries. The *Jātacārṇava* for example, which has been attributed to him, may not improbably be the work of a different author. At least I am not apprized of any collateral evidence (such as quotations from it in books of some antiquity) to support its genuineness, as a work of VARA'HAMIHIRA'S.

IN the *Varāhi-saṁhitā*, this author has not followed the system which is taught in the *Sūrya-sidd'hānta*. For instance his rule for finding the year of the cycle of 60 years, founded on the mean motions of Jupiter, shows that he employed a different number from that which the *Sūrya-sidd'hānta* furnishes: viz. 364224 revolutions in a *yuga*, instead of 364200; and it appears from a quotation of the scholiast, that ÁRYABHAT'TA is the authority for that number of revolutions of Jupiter.

BEFORE the age of VARA'HAMIHIRA and BRAHMEGUPTA, and subsequently to that of GARGA, a number of illustrious astronomers

flourished, by whom the science was cultivated and promoted, but whose works unhappily are lost, or at least have not been yet recovered, and are at present known to us only by quotation. No less than ten intermediate writers are cited by BRAHMEGUPTA; of whom five at the least are noticed by VARĀHAMIHIRA.*

THE proficiency of the *Yavanas* in astronomy was known to VARĀHAMIHIRA. He has mentioned it with applause †, and has more than once referred to the authority of their writers. The name of YAVANĀCHA'RYA, which occurs frequently in the compilations of *Hindu* astronomers, ‡ has apparently reference to an author of that nation; which is characterised by VARĀHAMIHIRA as a people of *Mlech'has* or barbarians. The title of *Rōmaca Sidd'hānta* given by Ś'RĪSHĒNA to his astronomical treatise, which is quoted under this title by VARĀHAMIHIRA and BRAHMEGUPTA, may be presumed also to carry some allusion to the system of the astronomers of the West.

If these circumstances, joined to a resemblance hardly to be supposed casual, which the *Hindu* astronomy with its apparatus of eccentricicks and epicycles bears in many respects to that of the *Greeks*, be thought to authorize a belief, that the *Hindus* received from the *Greeks*, that knowledge which enabled them to correct and improve

* See before p. 221, 223, and 243.

† स्वेच्छं हि यवनास्तेषु सम्यक्शास्त्रमिदं स्थितं ॥ ऋषिबन्धेऽपि पूज्यं ते किं पुनर्देवविद्विजः ॥

"For the YAVANAS are barbarians; but this science is well established among them; and they are revered like holy sages: much more shall a priest who is learned in it be venerated."

‡ As. Res. vol. 9. p. 376.

their own imperfect astronomy, I shall not be inclined to dissent from the opinion. There does indeed appear ground for more than a conjecture, that the *Hindus* had obtained a knowledge of *Grecian* astronomy before the *Arabs* began to cultivate the science; and that the whole cluster of astronomers mentioned by BRAHMEGUPTA, must be placed in the interval between the age of HIPPARCHUS, and possibly that of PROLEMY, and the date of BRAHMEGUPTA's revision of the *Brahme-sidd'hānta*.

IN reforming the *Indian* astronomy, BRAHMEGUPTA, and the astronomers who preceded him, did not take implicitly the mean motions of the Planets given by the *Grecian* astronomer. In general they are wider from the truth than PROLEMY.† But, in the instance which is

† Mean Diurnal Motions of the Planets.

	BRAHMEGUPTA.	SŪRYA-SIDD'HĀNTA.	PTOLEMY.	LALANDE.
☉	0 59 8 10 22	0 59 8 10 10	0 59 8 17 13	0 59 8 19 48
☽	13 10 34 52 47	13 10 34 52 3	13 10 34 58 30	13 10 35 1 40
☾ - ☉	12 11 26 42 25	12 11 26 41 53	12 11 26 31 17	12 11 26 41 52
♂	0 31 26 28 7	0 31 26 28 11	0 31 26 36 53	0 31 26 39 23
♀	4 5 32 18 28	4 5 32 20 42	4 5 32 24 12	4 5 32 34 13
♂	0 4 59 9 9	0 4 59 8 48	0 4 59 14 25	0 4 59 15 53
♀	1 36 7 44 35	1 36 7 43 39	1 36 7 43 6	1 36 7 48 24
♂	0 2 0 22 52	0 2 0 22 53	0 2 0 33 31	0 2 0 35 38

In this comparative Table computed to fourth minutes, it will be remarked, that the *Hindu* astronomers mostly agree to third minutes and differ in the fourths. They disagree with PROLEMY at the thirds, and give in almost every instance slower motions, than he does, to the planets, and still slower than the truth. In the moon's synodical motion, however, they are very nearly correct. On the other hand, the Equation of the centre deducible from the epicycles (page 238) is a nearer approximation to the truth, than results from the eccentricity assigned by PROLEMY to the Orbits of the Planets.

For instance,

Eccentricity of the Sun's Orbit :

Sūrya Sidd'hānta and *Brahmegupta*, (Radius of the epicycle,) 2 10 30

Hipparchus and Ptolemy (Alm. 1. 3. c. 4.) in parts, of which Radius contains 60. 2 29 30

Albātānī (c. 28) - - - - - 2 4 45

Greatest equation of the sun's centre.

Sūrya-sidd'hānta, &c. (computed by the commentators.) - - - - - 2 10 31

Ptolemy (Ricc. Alm. nov.) - - - - - 2 23

Albātānī - - - - - 1 59

Alphonse Tables. - - - - - 2 10

Kepler, &c. - - - - - 2 3 46

Lalande (3d Edit.) - - - - - 1 55 36½

the subject of this paper, they made a nearer approach to accuracy than he had done, and must therefore have used other observations besides those which he has recorded.

THE *Arabs* adopted in its totality PROLEMY's theory of the motions of the planets; which the *Hindus* have only in part. But the *Arabs* improved on his astronomy by careful observations: a praise to which the *Hindus* are not equally entitled. ALBĀTANĪ discovered the motion of the Sun's apogee, and suspected from analogy a motion of the apfides of the minor planets*. The *Hindus* surmised the motion of the apogee of the Sun, and nodes and apfides of the planets, from analogy to the Moon's;† but were unable to verify the conjecture by observation; and have in fact merely assigned arbitrary numbers to the supposed revolutions, to bring out the places right, (or as nearly so as they had determined them,) relatively to the origin of the ecliptick in their sphere, and conformably to their assumption of a grand conjunction of the planets, nodes, and apfides in that point of the ecliptick at a vastly remote period. BHĀSCARA, when treating of the manner of verifying or of finding the number of revolutions of the planets, &c. in a given period, teaches the mode of observing the planetary motions, but considers the life of man too short for observing the motion of the apfides and nodes (the Moon's excepted): and certainly the revolutions assigned to them by him and other *Hindu* astronomers are too few, and the motions too slow, (the quickest not exceeding 7 degrees in 100000 years;) to have been assumed on any other ground but the arbitrary one just now stated. The astronomical instruments employed by the *Hindus*, of which BHĀSCARA describes nine, including one of his own invention, and comprehending the quadrant, semicircle and entire circle, besides the armillary sphere, horary ring,

* Mēroclā. p. 349.

† BHĀSCARA in Vātanābhāṣya.

gnomon and clepsydra,* were too rudely executed, whatever may be thought of their design, to enable the astronomers to make very delicate observations; and they were not assisted, as in the precession of the equinoxes, by the memory of a former position recorded in their ancient writings.

NOTE REFERRED TO FROM PAGE 228.

According to A'RYABHĀṬĪA as quoted by BRAHMEGUPTA and his scholiast PRĪTHUDACA SWA'MĪ,

One Yuga contains	Years	1,080,000
One Mabā-yuga =	4 Yugas	4,320,000
One Menu-yuga =	72 Mabāyugas	311,040,000
One Calpa = 14 Menus =	1008 Mabāyugas	4,354,560,000

✠ The Calpa began on Thursday 1st Chaitra Śukla, at the moment of sun-rise at *Lancā*.

Years expired from the commencement of the Calpa to the war of the <i>Bhārata</i> or beginning of the <i>Cali</i> age.	-	1,986,120,000
Add expired years of the <i>Cali</i> to the <i>Saca</i> era,	-	3,179

Years from the beginning of the Calpa to the commencement of the <i>Saca</i> era,	-	1,986,123,179
---	---	---------------

Years expired from the commencement of the present Mabā-yuga, to the beginning of the <i>Cali</i> age, when there was a conjunction,	-	3,240,000
--	---	-----------

Revolutions of the earth round its own axis, in a quadruple yuga, or Mabā-yuga,	-	1,582,237,500
Hence, deducting revolutions of the sun,	-	4,320,000

Remain, Nycthemera, or <i>Sāvana</i> days, in a Mabā-yuga,	-	1,577,917,500
--	---	---------------

* Gōlādhyāya, ch. 9.

Length of the sidereal year is there-
fore according to A'RYAB'HAT'T'A, 365 15 31 15 or 365 6 12 30

N. B. A'RYAB'HAT'T'A taught the earth's diurnal revolution round its axis; a doctrine which BRAHMEGUPTA controverts; but to which his scholiast PRĪT'HU'DACA SWA'MI inclines.

According to the *Paulīsa-sidd'hānta* cited by BHAT'TÓTPALA on VARĀHAMĪHIRA's *Sanhitā*, and by PRĪT'HU'DACA-SWA'MI on BRAHMEGUPTA's *Sidd'hānta*,

<i>Crīta-yuga</i> ,	4800 divine years =	1,728,000
<i>Trētā</i> ,	3,600 =	1,296,000
<i>Dwāpara</i> ,	2,400 =	864,000
		<hr/>
		3,888,000
<i>Cālī</i> ,	1,200 =	432,000
		<hr/>
<i>Mahā-yuga</i> ,		4,320,000

This author's computation of the *Calpa* has not been found in any quotation. But he is cited as reckoning its commencement from midnight.

Years expired from the commencement of the present *Mahā-yuga* to the first conjunction of the planets, in the *Crīta-yuga*, 648,000

Interval between that and the last conjunction, at the beginning of the *Cālī-yuga*, 3,240,000

Years expired to the commencement of the *Cālī yuga*, 3,888,000

Mean solar (*Saura*) days, termed by other astronomers *Sāvana* days; in one *Mahā yuga*, 1,577,917,800

Length of the year, according to the *Paulīsa-sidd'hānta*, 365 15 31 30 or 365 6 12 36

N. B. The difference of 300 days in the computations of A'RYAB'HAT'T'A and PULIS'A, gives one day in 14,400 years, as is remarked by BRAHMEGUPTA.

Length of the year according to the *Sūrya-sidd'hānta* 365 15 31 31 24=365 6 12 36 33 36
— according to BRAHMEGUPTA 365 15 30 22 30=365 6 12 9

The computation of the *yuga* and *calpa*, according to these authorities, is well known; and need not be exhibited in this place. They make it begin on Sunday; the one at midnight, the other at sunrise, on the meridian of *Lanka*; and the elapsed years to the beginning of the *Calpa* age are 1,972,944,000. (To which BRAHMEGUPTA adds 3,179 years to the *S'aca* era.) The *Sūrya-sidd'hānta* deduces 17,064,000 years; making the epoch of a supposed conjunction of planets by so many years later than the beginning of the *Calpa*.

REVOLUTIONS OF THE PLANETS.

	According to PULIS'A quoted by BHATT'OTPALA, In a <i>Mahā-yuga</i> .	According to the <i>Sūrya-sidd'hānta</i> , In a <i>Mahā-yuga</i> .	According to BRAHMEGUPTA, In a <i>Calpa</i> .
Sun, - - -	4,320,000	4,320,000	4,320,000,000
Moon (Periodical), - - -	57,753,336	57,753,336	57,753,300,000
Mars, - - -	2,296,824	2,296,832	2,296,828,522
Mercury, - - -	17,937,000	17,937,060	17,936,998,984
Jupiter, - - -	364,220	364,220	364,226,455
Venus, - - -	7,022,388	7,022,376	7,022,389,492
Saturn, - - -	146,564	146,568	146,567,498
Days, - - -	1,577,917,800	1,577,917,828	1,577,916,450,000

ARYABHAT'TA states the revolutions of Jupiter at 364,224. And VARAHAMIHIRA's rule for the cycle of 60 years of Jupiter is founded on that number. The periods assigned by these two authors to other planets have not been ascertained; except Saturn's aphelion, reckoned by ARYABHAT'TA at 54 revolutions in a *calpa*. ARYABHAT'TA's numbers are said to have been derived from the *Pāṭāṅgīya-sidd'hānta*. (As. Res. vol. 2. p. 242.)

VII.

On the height of the HIMALAYA MOUNTAINS.

BY THE PRESIDENT.

WHEN I presented to the Society the narrative of a journey performed by Lieutenant WEBB, and Captain RAPEL, to explore the sources of the Ganges, I had occasion to notice the observations mentioned to have been made for determining geometrically the altitude of remarkable peaks of the snowy mountains, and the inference which appeared to be fairly deducible, that this chain of mountains is among the most elevated in the known world, neither surpassed nor rivalled by any other but the *Cordillera* of the *Andes*.* I should have been justified by the premises in saying more: but I thought it right to speak thus guardedly; not having been then enabled to examine the particulars of the altitudes taken, the distances measured, and the calculations

founded on them; nor to procure barometrical measurements tending to confirm or to correct conclusions drawn from those grounds. But having been since furnished with further observations taken by Lieutenant WEBB, in prosecution of the same inquiry, and having compared them as well with those before made by him and by the late Lieutenant Colonel COLEBROOKE, as with Lieutenant Colonel CRAWFORD's labours in the pursuit of the same inquiry; I consider the evidence to be now sufficient to authorize an unreserved declaration of the opinion, that the *Himālaya* is the loftiest range of Alpine mountains which has been yet noticed, its most elevated peaks greatly exceeding the highest of the *Andes*.

THIS had been long suspected, or rather had been very generally believed in *India*, upon less conclusive evidence than will now be submitted to the public. It was remarked, that this chain of mountains constantly covered with snow is visible from the plains of *Bengal* at the distance of 150 miles* (it might have been said at a still greater distance). This fact demonstrates great elevation. For the peak of *Teyde* or *Teneriffe* measuring nearly 12,000 feet † is discernible in clear weather at a distance of 120 miles, and appears like blue vapour scarcely darker than the sky; and *Chimborazo*, the highest peak of the *Andes*, ascertained to be more than 20,000 feet high, ‡ is seen at a distance of little more than 60 leagues, the rest of the *Cordillera* of the *Andes* being then concealed from view: but the *Himālaya* chain of mountains is visible in the horizon, as a continued line extending through more than two points of the compass, at a distance equal to

* REYNOL'S Memoir of a Map, p. 302. (2d. Edit.)

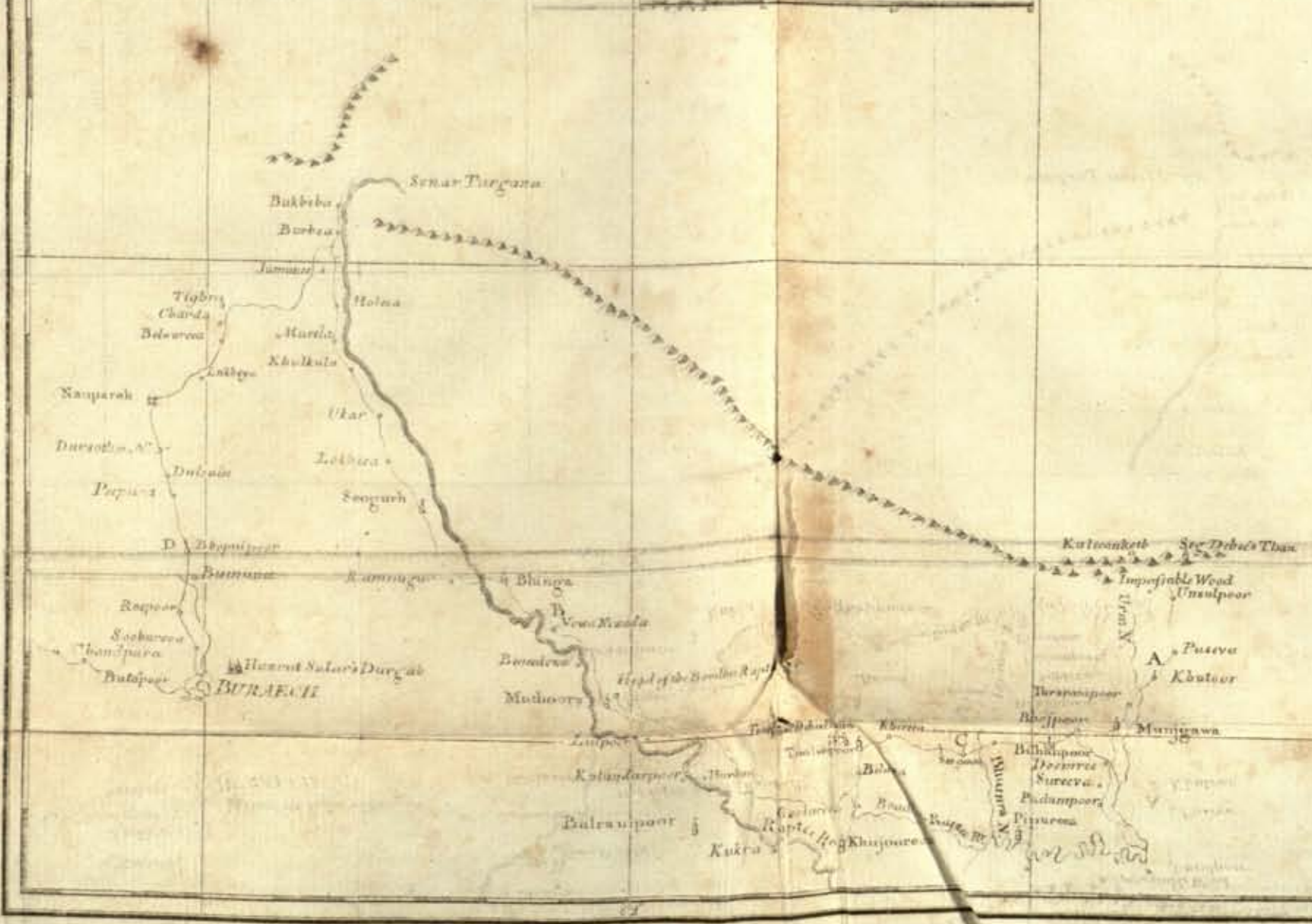
† 1,904 French toises.

‡ 3,210 French toises.

16 miles

DHOLAGIR M.
A.P.

ST. N. 3
Reduced Copy
of Part of
LIEUT. W. S. WEBB'S
Sketch Map
in
H. O. U. D. E
1812
in British Miles



that last mentioned, appearing in clear weather like white cliffs with a very distinctly defined outline.

To justify the assertion, that the distance, at which the chain of snowy mountains continues to be visible, exceeds 150 miles, it may be sufficient to mention, that it is seen bearing Easterly of North, from *Patna* and from other stations (as *Bhāgalpūr*, &c.) on the Southern bank of the Ganges. Now the latitude of *Patna* by astronomical observation is $25^{\circ} 36'$;* and that of *Cat'mandú*, nearly due north of it, is $27^{\circ} 42'$ † the difference being 126 geographic or about 146 English miles. But the nearest of the *Himālaya* mountains are yet distant in a horizontal line above 25 miles from the last mentioned town; more than one valley and intermediate ridge being interposed; some of which, to a distance of ten miles, have been visited by *Europeans*, without approaching within several days travelling distance of the foot of the *Himālaya*,‡

THE continuation of the same chain of mountains divides *Bután* from *Tibet*, and is distinctly visible from the plains of *Bengal*. Captain TURNER and Mr. SAUNDERS, on their journey to *Tisholumbo*, after traversing *Bután* and crossing the frontier of *Tibet*, found themselves near a range of mountains covered with everlasting snow, which seemed to be but two miles distant from their route. Captain T. particularly noticed a conspicuous peak held in high veneration by the *Hindus*, and named *Chamalári*. Both the travellers were satisfied, the one from the remarkable form of the peak, the other from the height and bear-

* REUBEN BURROW.

† Lt. Col. CRAWFORD.

‡ Genl. KIRKPATRICK's account of the Kingdom of *Nepal*.

ings of the range, that the mountains, which they then viewed, are the same which are seen from *Purnea*, *Rajmahl*, and other places in *Bengal*.^{*} Now, according to the survey of Captain Turner's route, *Chamalari* is placed in Lat. $28^{\circ} 5'$ Long. $89^{\circ} 18'$; a position no less than 165 geographic miles from *Purnea*; and 200 from *Rajmahl*, which is situated in Lat. $25^{\circ} 3'$ and Long. $87^{\circ} 44'$ by observation.[†] From a commanding eminence on the frontier of *Tibet*, the travellers had an extensive view of the mountains of *Butan*, covered with verdure to the very tops; and it appears from what is said by them, that *Butan* contains no mountains on which snow continues during all seasons of the year, and few on which it remains until the middle of summer. These circumstances seem to establish beyond question, the fact, that the snowy range, of which *Chamalari* is a part, is that which is seen from stations in *Bengal*, distant 165 and even 200 Geographic miles, answering to 191 and 232 *British* miles. Now it requires an elevation exceeding 28,000 feet to be barely discernible, in the mean state of the atmosphere, at so great a distance as that last mentioned; though a much less elevation, it must be acknowledged, may suffice under circumstances of extraordinary refraction.

THE presumption, which was however raised on these grounds, was to my apprehension corroborated by observations, which I had myself the opportunity of making twenty years ago; and which gave, according to the note I have preserved of them, 1st 1' for the usual altitude of a conspicuous peak of the *Himalaya* viewed from a station in *Bengal*, which, according to the construction of *RENEL's* map, was not less

^{*} Captain TURNER's narrative, p. 203 (2d Edit.) Phil. Trans. vol. 79.

[†] REUBEN BURROW.

distant than 150 English or about 130 Geographic miles. If this distance might be relied on, the height to be inferred from that observation of altitude, after a due allowance for terrestrial refraction, would considerably exceed that of *Chimborazo*, being not less than 26,000 feet above the level of the plains of North *Bengal*. But, as the distance was not ascertained with sufficient accuracy for the purpose of confidently grounding on it a calculation of this nicety, I proposed to determine it by observations of the bearings, of the same peak from two places distant enough to afford an adequate base, the length of which might be found by correct survey. Not having had the means of completing the inquiry upon the principle here explained, I recommended it to the attention of the late Lieutenant Colonel COLEBROOKE, by whom it was prosecuted during his survey of *Rohilkhand*, and it has been further pursued to a satisfactory result by his assistant Lieutenant WEBB, during his journey towards the sources of the Ganges, and finally during a survey of the province of *Gorakhpur*.

COLONEL COLEBROOKE'S notice was also drawn to the subject by the communications of Dr. FRANCIS BUCHANAN and Lieutenant Colonel CRAWFORD, who both visited *Nepal* in 1802, and who were convinced by the information they received there, from intelligent persons, that the sources of the Ganges are on the southern face of the *Himalaya*, and that these mountains are of vast height. He had likewise a knowledge of a survey by Lieutenant Colonel CRAWFORD executed in 1805 along the northern frontier from *Behar* to *Rohilkhand*; in which bearings were taken of every remarkable peak of the snowy range, which could be seen from more than one station; and consequently the distance of those peaks from the places of observation, and their geographical positions relatively to the plains of *Hindustan*, were determined by the in-

terfection of the bearings and by calculation. Colonel CRAWFORD had also taken altitudes, from which the height of the mountains might be computed, and which gave, after due allowance for refraction, the elevation of conspicuous peaks, at least equal to that abovementioned. But the drawings and journal of this survey have been unfortunately lost.

THE observations instituted and completed by Lieutenant Colonel COLEBROOKE, while in *Rohilkhand*, were two: one taken at *Pilibhit*, where the elevation of a peak distant 114 English miles, according to bearings from two stations, the distance between which was measured, was found to be $1^{\circ} 27'$; the other at *Jet'hpur*, where the elevation of the same peak distant 90 English miles, was observed to be $2^{\circ} 8'$. I find among his papers numerous other observations of the bearings and appearance of the chain of snowy mountains as seen from many successive stations. But the only altitudes, which have been preserved, are those above mentioned.

IN calculating from these observations of altitude, allowance was first made for refraction at the same rate as for celestial objects of the same apparent altitude: and, from the observed elevation so corrected, was deduced a height of 20,019 feet for the mountain as viewed from *Pilibhit*, and 20,598 for the same as seen from *Jet'hpur*, or $20,308\frac{1}{2}$ feet on a medium of both observations. But the allowance for refraction being much too great, amounting to $\frac{3}{9}$ ths of the contained arc in one instance and $\frac{1}{13}$ ths in the other, the computation was again made, allowing $\frac{1}{4}$ th of the intercepted arc for terrestrial refraction, and the result showed a height approaching to 22,000 feet above the level of the plains of *Rohilkhand*.

HOWEVER this allowance of an eighth part of the contained arc still exceeds the mean of terrestrial refraction: as appears from the trials conducted by General ROY and Colonels WILLIAMS and MUDGE,* and especially from those of the last mentioned observer. They found terrestrial refraction subject to great variation, amounting to no less than $\frac{1}{3}$ d of the contained arc in some instances, and so small as $\frac{1}{15}$ th of the intercepted arc, and even less, or absolutely 0, in others. But, in the numerous observations of those gentlemen, the extreme instances are few; and the range of variableness is commonly within narrower limits, from $\frac{1}{10}$ th to $\frac{1}{15}$ th, being on a mean either $\frac{1}{12}$ th or $\frac{1}{15}$ th part. The trials, most to be depended on, being those which were conducted by means of correspondent and contemporary observations, give a mean of $\frac{1}{12}$ th. It appears also, that the refraction is least variable where the ray passes through the air at a considerable distance from the surface of the earth, for the greatest part of its course: which is eminently the case in the instance under consideration; and especially in some which will be subsequently noticed, where the altitude of the mountains was taken from elevated spots: and, in all, the ray must pass for a great part of its course through a stratum of the atmosphere of much less density than in the experiments of General ROY and Colonel MUDGE, to which reference has been made.

It follows from these considerations, that the mean terrestrial refraction should not be taken at more than $\frac{1}{12}$ th of the arc contained between the object and station. This allowance agrees with that which DELAMBRE directs to be made; it exceeds what was found by LEGENDRE, (viz. $\frac{1}{15}$ th); and it approaches very near to MASKELYNE's estimate of $\frac{1}{12}$ th

* Phil. Trans. vol. 80, 85, and 87.

dependent on the relative position of the stations in longitude, concluded from a survey performed by means of a route measured by time in a very uneven country.

It might be expected, that use should be made of numerous other observations, which were taken from various elevated situations among the lower mountains, especially those which exhibited much larger angles; on the presumable ground, that the height of any selected point among the numberless snowy peaks of the *Himālaya*, would be best ascertained by angles taken at the nearest positions approaching it. No doubt such would be the case, could a survey be leisurely performed in the mountains, choosing the fittest stations upon a previous view of the country, and satisfactorily identifying the point to be observed. But a hasty journey (more was not in this instance practicable) among mountains nearer to the object, afford less means of an accurate measurement than a survey carefully conducted at a remoter distance in the champaign country. Instead of keeping in view, from day to day, during the progress of survey, the same selected point, and being fully assured of its identity by the uniformity, or at least the very gradual alteration of its appearance, the traveller through the mountainous skirts of the *Indian Alps* loses sight of those objects for successive days as he proceeds along the vallies, and finds it impracticable, when he emerges to higher ground, his route leading him over some mountain, to discern from its summit the loftiest peak now perhaps intercepted from his view by one nearer though of less elevation; or to discriminate and recognize among innumerable glaciers which have varied their aspect with his change of place, the particular snowy peak before contemplated by him from another side, in a different point of view, and with another aspect.

ON these considerations, and after carefully inspecting Mr. WEBB's journal, in which I find observations of unnamed snowy peaks seen from the stations of *Rét'hal** and *Bahmencót'hí*† under angles of nine and ten degrees; with others, from more distant stations, of mountains supposed to be known, as the peak near *Gangávatári* seen from *Nágún-gháti* and *Chandra-badani*,‡ and *Cédár-nát'h* from the last mentioned station;§ I do not deem any of these points to be so verified as to be made the certain grounds of a correct measurement of altitude. The horizontal distance of the near glaciers appeared to the travellers, in more than one instance, to be only ten miles; || but this, being a mere guess, cannot serve for the basis of correct calculation. Employed as a conjectural measure, it gives 9000 feet for the height of the objects above the lofty spot whence they were viewed.

THE position of *Cédár-nát'h* is not confidently stated,¶ the materials for determining it being insufficient. Supposing however that of *Gangávatári* to be more nearly correct, the pyramidal peak in the vicinity of that celebrated place, if indeed the same which was seen and measured from *Nágún-gháti*, is 17784 feet above the summit of that pass esteemed to be 5000 feet high.

BUT leaving these conjectures and doubts, let us pass to more certain observations and more exact measurements. To Colonel CRAWFORD I am indebted for the communication of observations made by

* $10^{\circ} 18'$. $9^{\circ} 55'$. $9^{\circ} 42'$. $9^{\circ} 19'$. $8^{\circ} 19'$ bearing respectively N. $62^{\circ} 49'$ E. N. $59^{\circ} 04'$ E. N. $54^{\circ} 56'$ E. N. $49^{\circ} 42'$. N. $45^{\circ} 28'$ E. and further diminishing as the bearings grew more Northerly.

† $9^{\circ} 55'$. $9^{\circ} 14'$. $8^{\circ} 17'$ bearing N. $43^{\circ} 35'$ E. N. $39^{\circ} 12'$ E. N. $28^{\circ} 17'$ E. respectively.

‡ $3^{\circ} 1'$ and $2^{\circ} 50'$.

§ $2^{\circ} 34'$.

¶ *Asiatic Researches*, II. p. 515 and 552.

¶ *Ibid.* p. 442.

him at *Cat'hmandu*. Another set, much more numerous, was taken by him during an extensive survey along the frontier, but it is not at present within his reach. If not actually lost, as was believed when a preceding paragraph of this essay was written, the journal of his observations is probably in *England*, and when there found will confirm what is here stated upon other grounds.

At present what we possess of that laborious survey, is the protaction of it, shewing the positions of the mountains as they were determined by cross bearings taken from a great number of stations between *Purnea* in *Bengal*, and *Balrámpúr* in *Ayudh*. This document, however, is invaluable for the purpose of the present inquiry.

COLONEL CRAWFORD, during a long sojourn at *Cat'hmandu* in 1802, took the angles of several selected points, of which he determined the distances by trigonometrical measurement, having taken the bearings from various stations in the valley of *Népal*, the relative situations of which were ascertained by a trigonometrical survey proceeding from a base of $852\frac{3}{4}$ feet, carefully measured four times and verified by another base of 1582 feet measured twice. The positions of the same mountains were also settled by observations of them made from the plains of *Behar* in the progress of the great survey which has been mentioned.

THE angles of elevation of the mountains above the stations of *Sambhú* and the queen's garden near *Cat'hmandu*, were taken with an astronomical sextant and an artificial horizon. Among the most remarkable is an observation of a mountain pointed out as mount *Dhaibun*. It was seen under an angle of $5^{\circ} 4' 21''$ and ascertained to be distant $35\frac{1}{2}$ g. m. The elevation calculated from this measure is 20140 feet above the sta-

tion from which the altitude was taken, and which is itself more than 4500 feet above the level of the sea, as concluded from barometrical observations to be subsequently mentioned. Another seen under a similar angle, $5^{\circ} 3' 58''$, but less distant by four miles, exceeds the elevation of the station by 17819 feet. Both these mountains are but little to the eastward of north, from *Cat'hmandu*. The following are as little north of east: viz. one nearly in the position of the *Cála-bhairava*,* distant 59 geo. m. with an altitude of $2^{\circ} 48' 6''$, and consequently 20025 feet high; another in its vicinity, with an angle of $3^{\circ} 23' 6''$, distant 48 g. m. and elevated 18452 feet; and a third, as much more remote, being 68 g. m. with an altitude of $2^{\circ} 7' 21''$, and a consequent elevation of 18662 feet, above *Cat'hmandu*.

ALL these mountains are perceivable from *Patna*: the first or the supposed *Dhaibún*, at a distance of 162 g. m. and *Cála-bhairava*, or the mountains in its vicinity, at that of 153, 150 and 145 g. m. These are the nearest of the *Himálaya* which are visible from that city. The most remote are seen in the N. E. quarter at the prodigious distance of 195 g. m. ascertained by their position which is determined by bearings taken by Colonel CRAWFORD from stations approaching within a hundred miles of their site.

MOUNT *Dhaibún*, or at least the peak which was indicated to Colonel CRAWFORD under that name, and which is not surpassed by any of the points measured from *Cat'hmandu*, was viewed by General KIRKPATRICK, if indeed it be the same mountain, from a position ten miles nearer to it on mount *Bhírbandí*:† and his animated description of the

* Genl. KIRKPATRICK's account of *Nepál*.

† Account of *Nepál*, p. 138. It is right to observe that the map annexed to that publication places *Dhaibún* and other mountains as *Dhúncha* and *Ghirkhá*, much nearer to *Cat'hmandu*, than they are by Colonel CRAWFORD's survey. The latter is however most to be depended on.

sublime prospect contains presumptive evidence, that the remoter glaciers of the *Himālaya* are still more elevated: for he speaks of a neighbouring mountain not less stupendous, yet surpassed by one of the pyramidical peaks of the snowy chain seen peeping over its towering summit. It may readily be credited, that the more accessible mountains which approach *Cat'hmandu*, as *Fibjibia*, *Dhaibún* and *Dhúrchá*, may be inferior in height to the abrupter peaks in the chain of the *Himālaya*.

Among the loftiest in that chain is one distinguished by the name of *Dhawala-giri* or the white mountain, situated, as is understood,* near the source of the *Gandhak* river called in its early course *Sālagráma* from the shiftings stones containing remains or traces of ammonites found there in the bed of the river and thence carried to all parts of India, where they are worshipped under the name of *Sālagráma*; the spiral retreats of antediluvian molluscas being taken by the superstitious *Hindu* for visible traces of *VISHNU*.

A high peak, among the most conspicuous of those which are seen from the plains of *Górakhpúr*, and on that account selected by Mr. WEBB for a measurement, conducted by means of observations taken at different stations in that province, was pointed out to him as recognized by the mountaineers to be *Dholagir* (*Dhawala-giri*). Mr. WEBB took the bearings from four stations, and altitudes from three; and the particulars of his observation are as follow.

At station A, situated near *Khatúr*, bearing of the snowy peak P, corrected for magnetic variati-

* KIRKPATRICK: *Nepál*. *Sālagráma* stones are found in great abundance near *Muctináb*, and more sparingly at *Dám dher chud* still nearer to the source of the *Gandak*. Colonel CRAWFORD'S MS.

on and error of adjustment by an azimuth observed at the time, N. $30^{\circ} 12'$ E.

Altitude, $2^{\circ} 48'$

At station B, *Nowá newádá* on the *Rapti*.

Bearing of P. N. $49^{\circ} 30'$ E.

At station C, two furlongs W. of *Séugaon*.

Bearing of P. N. $35^{\circ} 49'$ E.

Altitude, $2^{\circ} 19'$

At station D, two furlongs W. of *Bhōpetpúr*.

Bearing of P, N. $60^{\circ} 1'$ E.

Altitude, $1^{\circ} 22'$

B bears from A by the survey, W. $2^{\circ} 5'$ N. distant, 43.4 B. M.

D bears from A. W. $7^{\circ} 5'$ N. 73.5 B. M.

The bearing of C from A, is not used, the side

A C measuring only 16.3 B. M.

C to B W. $13^{\circ} 54'$ N. distant 20.4 B. M.

C to D W. 15° N. 60 B. M.

B to D W. $14^{\circ} 3'$ N. 30.5 B. M.

FROM these data Mr. WEBB computes the distance of the peak (P) from the stations A, C and D* at the numbers undermentioned: viz.

From the station A, by the triangle A P B, 89.6, and by the triangle A P D, 89.1; mean of both computations 89.35 miles or 471758 feet.

From the station D, by the last triangle, 135.9, and by C P D, 136.8; mean of both, 136.35 miles, or 719928 feet. From C, by the last of these trian-

gles, 103.4, and by C P B, 102.3; mean of both 102.85 miles, or 543048 feet. He remarks that several other bearings of the same peak were taken from different stations; and that, by laying off the rhumb-lines of

* See the annexed m. p.

bearing on the map, they intersect at very inconsiderable distances from the position of the peak as deduced from those which were selected for calculation.

LET us proceed to compute the height of *Dhawalagiri* (vulg. *Dhólágir*) with the foregoing measures of distance and the observed altitudes.

AT the station A. we have the distance 471768 feet, 77.85 geographic miles,* or in parts of a circle $1^{\circ} 17' 51''$; the chord of which in feet is 471753. The altitude observed being $2^{\circ} 48'$, and the refraction being taken at $\frac{1}{2}$ th of the intercepted arc, the angles are S $3^{\circ} 20' 26'' 15''$ and P $86^{\circ} 0' 38' 15''$, with the side S B 471758; whence we have the side B P, or height of the mountain, 27558 feet.

By a similar calculation of the altitude of the same mountain observed from the stations C and D; viz. $2^{\circ} 19'$ and $1^{\circ} 22'$, or corrected for refraction $2^{\circ} 11' 32''$ and $1^{\circ} 12' 6''$, with the distances above found, which in parts of a circle are $1^{\circ} 29' 36'' 36''$ and $1^{\circ} 58' 48''$, and, reduced to the chords of the arcs in feet, 543031 and 719893, the height comes out 27900 and 27578; or on a mean of the three, 27677 feet above the plains of *Gorakhpúr*; and reckoning these to be 400 feet above the mouth of the *Ganges* as inferrible from the descent of the stream of rivers, the whole height is more than twenty-eight thousand feet above the level of the sea.

* The geographic mile, or sixtieth part of a degree of a great circle, is here taken at 6060 feet. The length of the meridional degree in different latitudes, according to the latest measurements, being 60995 fathoms in latitude $66^{\circ} 20'$, 60820 in latitude $52^{\circ} 2'$, 60783 in latitude $46^{\circ} 12'$ and 60487 in latitude $11^{\circ} 6'$; whence may be concluded 60600 nearly between the latitudes 27° and 31° ; and this measure is employed without correction or modification, though the position of the arcs be at acute angles to the line of the meridian; greater precision in reducing the distances to parts of a great circle appearing to be unnecessary, as the utmost accuracy would make little difference in the computed height of a mountain.

THE following table exhibits a comparison of this result, with other computations made on different rates of refraction.

Station.	Distance in miles.	In/erc. arc in deg.	Alt. by obs.	Height, allowing for refraction;					
				$\frac{1}{3}$	$\frac{1}{4}$	$\frac{1}{5}$	$\frac{1}{6}$	$\frac{1}{7}$	$\frac{1}{8}$
A	89 $\frac{15}{100}$	1° 17' 51"	2° 48'	24875	26663	27110	27476	27558	27626
C	102 $\frac{85}{100}$	1° 29' 36".6	2° 19'	24348	26716	27308	27792	27900	27991
D	136 $\frac{75}{100}$	1° 58' 48"	1° 22'	21338	25494	26554	27384	27573	27773
Mean				23520	26091	26784	27551	27677	27797
Extreme difference				3537	1222	774	408	342	365

It is apparent from inspection, that the observations at the stations A and D agree best, and if that computation be nearest the truth, wherein the extreme differences are least, the conclusion will be, that the height is about 27550 feet; such being the elevation deduced from the mean of observations calculated according to middle refraction.

THE limit of error arising from refraction must be taken at less than 350 feet, as the observations at A and C coincide for the height of 26690 feet, $\frac{1}{6}$ th of the contained arc being allowed for refraction; and those at C and D, for an elevation of 28290 feet, $\frac{1}{8}$ th being allowed; while those at A and D do so for the mean altitude of 27565 feet, refraction being taken at the middle rate of $\frac{1}{7}$ th; and a larger allowance then $\frac{1}{6}$ th of the intercepted arc, which would exceed mean celestial refraction for like altitudes, cannot be requisite, without very wide disagreement in observations made on different days, which would mark extraordinary refraction: but that is not the case with those in question.

THE limits of error in respect of the observations themselves, whether for the distance, or for the altitude, are more confined; since the

uncertainty in the distance, amounting to a quarter of a mile in one instance, and half a mile in the rest, induces uncertainty in the computed elevation to no greater extent than 76 or 99 feet for the nearer stations; and 180 for the most remote. An error of a whole minute in an observation of altitude affects the consequent calculation of height in the proportion of about 200 feet for the more distant station, and 130 to 150 for the nearer. But the instrument, which was used, should, with due care, give angles true within that quantity; and the observer was enjoined to take the angles to the nearest minute.*

It would be an extreme supposition, that the errors have in every instance been the highest possible, and on the side of excess. Assuming however, that they are so, the elevation, as observed from the two nearest stations, is not reduced below 26457 and 26467, or, on the mean of both, 26462 above the plains of *Gorakhpur*.

We may safely then pronounce, that the elevation of *Dhaulagiri*, the white mountain of the *Indian Alps*,† exceeds 26862 feet above the level of the sea; and this determination of its height taken on the lowest computation of a geometrical measurement, is powerfully corroborated by the measure of an inferior, though yet very lofty mountain observed from stations in *Rohilkhand*.

It may be satisfactory to bring this measurement to the test of comparison with the calculation of heights from like observations of small angles at great distances in a case where the elevation is otherwise known

* Instructions, quoted in *Asiatick Researches*, vol. 11, p. 448. The writer of these was acquainted with the instrument, and knew the degree of precision which it comports.

† Sans. *Dhaulagiri* white, *Giri* mountain. Vulg. *Dhaulagiri*, the white mountain. KIRKPATRICK'S *Nepal*, p. 287. It is the *Mont-blanc* of the *Himalaya*.

or more precisely determined. This we are enabled to do in the very instance most to be desired, that of *Mont-blanc* heretofore considered to be the loftiest mountain of the old continent. Its altitude as seen from *Pregny*, a station half a league from *Geneva*, near the lake, exhibits an angle of $3^{\circ} 14'$, according to an observation by DE LUC.* The distance is stated by him in round numbers 227000 *French* feet; but appears from Sir G. SHUCKBURGH's series of triangles† to be over-rated; the distance of *Geneva*, a little more remote, being no more than 225098 *English* feet. Calculating from this side, and the angle observed by DE LUC, with an allowance of $\frac{1}{11}$ th of the arc for refraction, the height is found 13713 feet above *Pregny*, or 15122 feet above the level of the sea. DE LUC himself computed it from the same observation, differently employed in a manner which is little affected by uncertainty in the refraction or the distance, though subject to other error, at 2391 *French* toises equal to 15289 *English* feet: and Sir GEORGE SHUCKBURGH, by a trigonometrical measurement in which he uses from one station a side of a triangle 206879 feet, and from another one of 142362 feet, and corrects the observed angles by an allowance for refraction equal to $\frac{1}{16}$ th of the contained arc, makes the elevation of *Mont-blanc* 14411 and 14453, or, on a mean of the two, 14432 feet above the lake of *Geneva*, and 15662 above the sea.

THESE instances may authorize an inference, that, in similar measurements of *Dhaulagiri*, *Dhaibún*, and other mountains of the *Himálaya*, from stations some as near, others twice or thrice as distant, the uncertainty respecting the accuracy of the result is not so much greater as to render that result vague and dubious.

* Modifications de l'atmosphère, § 763.

† Philosoph. Trans. vol. 67. The distance is not there stated, but is easily calculated from the angles and distances exhibited.

BAROMETRICAL measurements, though less to be depended upon than a geometric one, would have been desirable as showing that no very material error has by any oversight crept into it. In the absence of any observations of the barometer on the nearest accessible heights, we are in possession of some made on summits of mountains belonging to the intermediate chain. For instance, at *Chisápáni* fort on the route from North *Bibár* towards *Cat'hmandú* in *Népál*, the barometer was noted on two days at an interval of more than a month (23d February and 28th March 1793,) and both observations gave the same length of the column of mercury 24.63. On one of those days the barometer was observed at a spot a little more elevated, near the cold spring which gives name to the place,* 24.43: and the temperature shown by the thermometer is also given, 65° FAHRENHEIT's scale at 9 o'clock, and 67° at 11 in the forenoon.† A meteorological journal was kept by Dr. F. BUCHANAN at *Cat'hmandú*, for nearly ten months (April 1802 to February 1803,‡) and the mean height of the barometer in that period is 25. 2. The greatest height being (in May) 25.62; and the least (in August) 24.83.§ On a minute inspection of it, the changes, though observations were made at four different hours of each day, are small, seldom amounting to the tenth of an inch within the day, and by no means corresponding to the changes of temperature shown by the thermometer.

To compute the elevation of the stations at *Chisápáni* and *Cat'hmandú*

* *Népál*: *Chisá* cold, *Páti* water. Sans. *Sit'ira-pániya*.

† KIRKPATRICK, *Népál*. p. 52 and 331.

‡ MS.

§ The barometer, by which the journal was kept, gave less length to the column of mercury, than another, with which it was occasionally compared, and which was constantly higher by a quarter of an inch. The latter agrees more nearly with General KIRKPATRICK's barometer, which in March exhibited 25.87 for the length of the column of mercury at *Cat'hmandú*. The measure of it must be therefore taken as doubtful to one quarter of an inch.

under the want of corresponding observations of the thermometer and barometer at the foot of the mountains, we must either seek in some journal, which may have been preserved, a contemporary observation at a station (a very distant one) in *Bengal*, or else be content to take the mean height of the barometer in *Bengal*, where it is very stationary and seemingly unaffected by changes of temperature.

For here, as in most countries near the tropicks, the barometer has a very confined range, and does not vary with the fluctuations of the temperature, owing to contrary but equal variations of density and elasticity of the air or other countervailing causes not investigated. The column of mercury stands, within a few tenths of an inch of the same height at all seasons of the year;* and exhibits, but within narrower limits, the phenomenon of diurnal tides, which also do not correspond with the rise and fall of the thermometer.† Towards the end of February, the season when the mountains of *Népál* were visited by General KIRKPATRICK, the barometer does not vary in *Bengal* so much as the tenth of an inch above and below 30 inches, while the thermometer in the shade ranges 10°, (from 70° to 80° on a medium,) and much more in an open exposure, between morning and noon. In the months of December and January, the season when the column of mercury is at its maximum,‡ the mean elevation of the barometer is 30.07, while that of the thermometer is 68°. At *Cat'hmandú*, during the same season of the year, the mean height of the barometer is 25.28, while the thermometer is 52°; seldom altering so much as the tenth of an inch, and never more than $1\frac{1}{2}$ tenths, in the compass of one

* *Asiatick Researches*, vol. 2, p. 471.

† *Ibid*, vol. 4, p. 202.

‡ *Asiatick Researches*, vol. 2, p. 470.

day, nor during the whole season so much as two tenths for the same hour of the day.

THE last of the two methods proposed seems therefore preferable, as the barometer is shown by the journal kept at *Cat'hmandú* to be as little variable in *Népál* as it is in the plains of *India*; and contemporary observations at places very remote (no other could be found) would produce no greater degree of accuracy, since a like state of the atmosphere in respect of elasticity, or in regard to humidity and other circumstances affecting its density exclusive of temperature, is hardly to be presumed to prevail through an expanse of many hundred miles between places so differently situated; the one on the open plain within the reach of influence of the sea, the other in the midst of mountains at the foot of the loftiest alps. I shall therefore take the mean height of the barometer in *Bengal*, towards the end of February, or 30 inches, and the observed height at the spring of *Chisápaní* at the same season of the year 24.43: and in like manner, the mean length of the column of mercury for both *Calcutta* and *Cat'hmandú*, in the winter season, when the mean temperature at the one place as much exceeds the zero of the scale adapted to the measurements of heights, as it is short of it at the other. This appears to be 68° at *Calcutta* and 52° at *Cat'hmandú*: the mean of both, or 60° , differing by less than $1\frac{1}{2}^{\circ}$ from the zero of the scale. The corresponding lengths of the column of mercury are 30.07 and 23.48 respectively.

PROCEEDING on these grounds to calculate the heights of the places, we find from the difference of logarithms; * $753\frac{1}{2}$ French toises or 803 English fathoms in one instance, and 892 French toises or 950 $\frac{1}{4}$ English fathoms on the other: needing little correction for the difference of

* De Luc. *Mod. de l'atmosphère*, § 576 and 631.

temperature, the thermometer being near the zero of the scale.* The elevation thus found, corrected however† for expansion of mercury and variation of the density of the air, as indicated by the thermometer, is 5818 *English* feet or 969 $\frac{3}{4}$ fathoms for *Chísápáni*, and 4784 feet or 797 $\frac{1}{3}$ fathoms for *Cat'bmándú*,‡ above the plains of *Bengal*. Hence may be inferred the following approximated measures of other stations where barometrical observations were also made, unaccompanied however by observations of the thermometer.

					Feet.
<i>Chandragiri</i> ,	-	-	-	M (22.5*)	7989†
<i>Tambékhán</i> ,	-	-	-	M (23.75‡)	6488
<i>Chísápáni</i> ,	-	-	-	M (23.8)	6453
<i>Cumhara</i> ,	-	-	-	M (24.22*)	5943†
<i>Bhírbandi</i> ,	-	-	-	M (24.28§)	5875

* Zero of DE LUC's scale, 16.75 of REAUMUR's, answering on FAHRENHEIT's scale, to 69.32
 General ROY's (Philos. Transf. vol. 67, page 740.) adapted to *French* toises 61.4
 Thermometer at *Chísápáni*, 65°, that at *Calcutta* being 75°; the mean is, 70
 Thermometer at *Cat'bmándú*, 52
 At *Calcutta*, 68

Mean of both 60

† According to the mean of the rules proposed by General ROY and Sir GEORGE SHUCKBURGH; and nearly in conformity to DE LUC's, excepting the reduction of 8° in his scale: the numbers being 0.454 for the multiplication of the difference of thermometers, and 0.00244 for that of the mean of both thermometers above 32° FAHRENHEIT.

‡ By another barometer which stood a quarter of an inch higher, the elevation of *Cat'bmándú* above *Calcutta* is 4510 feet; or 4600 nearly, above the sea.

* Estimated. KIRKPATRICK, *Népál*, p. 331 and 332.

† Doubtful.

‡ KIRKPATRICK, *Népál*, p. 70.

|| Ibid. p. 57.

§ Much beneath the summit of the mountain: *ibid.* p. 139 and 333.

<i>Sibudhol valley,</i>	-	-	-	(24 48 ^T)	5711
-------------------------	---	---	---	-----------------------	------

Alfo, as before,	-	-	-	-	-
------------------	---	---	---	---	---

Cold spring <i>Chisápani,</i>	-	-	-	-	5818
-------------------------------	---	---	---	---	------

City of <i>Cat'hmandú,</i>	-	-	-	-	4784
----------------------------	---	---	---	---	------

AND (by a trigonometrical measurement of mountains encompassing the valley of *Népál,***

selecting from it mountains south of *Cat'hmandú,*)

Chandragiri M. above *Cat'hmandú* 3682

feet, and above the sea,††	-	-	-	-	8466
----------------------------	---	---	---	---	------

<i>Palchu M.</i> (above <i>Cat'hmandú</i> 4210 feet,)	-	-	-	-	8994
---	---	---	---	---	------

It does not seem then, that the elevation of the pass of *Nágún-ghátí,* whence the mountain near *Jamunáwotári* was observed, need be thought overrated at so little as the lowest of these heights which command a similar extensive view of the *Himálaya.*

To recapitulate the result of this minute examination of measurements of the *Indian Alps,* the following are stated as differences of elevation which may be received as near approaches to a correct determination of the height, and as fully substantiating the position which was advanced, at the beginning of this paper.

Dhawalagiri or *Dhólágir*; above *Gorakhpur,* which is estimated to be 400 feet above the sea;

† Ibid. p. 334.

** Colonel CRAWFORD, MSS.

†† This mountain, by General KIRKPATRICK's doubtful observation of the barometer (22.5), is 7989 feet above the plains of *Bengal.*

On a mean of two nearest observations and at the lowest computation,	English feet	26462
On a mean of three observations with middle refraction,		27677
Above the sea at the lowest computation,		26862
<i>Yamunavatári</i> , or <i>Jamautri</i> ; above the summit of <i>Nágin-gháti</i> , which is estimated to be 5000 feet higher than the sea,		20895
Above the sea,		25500
A mountain supposed to be <i>Dhaibun</i> ; above <i>Cat'hmandú</i> , which appears by a barometrical measurement to be at least 4600 feet higher than the sea;		20140
Above the sea,		24740
A mountain not named, observed from <i>Pilibhit</i> and <i>Jéib-púr</i> ; above <i>Robilkhand</i> , which is estimated at 500 feet above the sea:		
On a mean of observations at both stations, 22291, or more exactly,		22268
Above the sea,		22768
A mountain not named, observed from <i>Cat'hmandú</i> , and situated in the direction of <i>Cálabhairavi</i> ; above the valley of <i>Népál</i> , 4600 feet higher than the sea,		20025
Above the sea,		24625
Another near it; above the valley of <i>Népál</i> ,		18662
Above the sea,		23262
A third in its vicinity; above the valley of <i>Népál</i> ,		18452
Above the sea,		23052

I TAKE this opportunity of adding to the former communication of Captain RAPER's account of the journey to *Bhadrínáth* and to *Rétal*, and *Bét'hár*; on the route towards *Gangáwatári*, the narrative of the prosecution of the journey towards the source of the *Bhágirat'hi* by the *Múnshí*, who was sent from the last mentioned station to explore that source, and who actually penetrated several miles beyond *Gangáwatári*. It is taken from the field book which was kept by him, and of which the original has been delivered to me by Lieutenant WEBB. The route is laid down from this journal in Lieutenant WEBB's map of a survey of the Ganges within the mountains, inserted in the last volume of the *Asiatick Researches*.*

IT will be observed, that the *Múnshí* crossed the Ganges several times on *Sangas*, or bridges consisting of one or two fir trees laid across from bank to bank. The breadth of the river, or, which is the same thing, the length of the bridge, was, in the first such instance which occurred, 56 paces. At the second bridge the breadth of the river crossed was 46 paces; half of which consisted of rocks in the middle of the river, and the other half only appears to have been the breadth of the stream. In the third instance the distance from bank to bank was 51 paces; but one-third of this was rock, leaving two-thirds only or 35 paces for the width of the stream. The fourth bridge was 54 paces long; but the fifth, 28 only: and the sixth appears to have been no more than 25 paces. This was below the confluence of the

Bhógirāthī with a rival stream named *Kidārgangā*; and considerably short of the termination of the *Múnshī's* journey. He has not specified the breadth of the river where last seen by him: but, at *Gangāwatrī*, an expansion of the stream is described by him to be 40 cubits wide and 2 deep; with scarcely any current. The river was traced 3 miles further amidst the snow.

Sunday, 1st May 1808. Set off from *Bel'hāri*, Pergh. *Taknūr* in *Garhwāl*.

Left hand.	Bearings by Com- pass.	Paces.	Right hand.
Road level. Ganges distant 100 paces. Name of the place <i>Bel'hāriban</i> .		622	Across the Ganges. The River <i>Idrar</i> in sight; distant $50\frac{1}{2}$ cos. Name of the place <i>Sālkāban</i> .
Mauza <i>Kiārkhī</i> in sight distant $\frac{1}{2}$ cos. A small stream from the mountain flows towards the Gan- ges. The river 100 paces dis- tant. Road over rocks: difficult.		320	
Road level over rocks. Ganges very near.		800 R.	<i>Jamca</i> ; distant $\frac{1}{2}$ cos.
Ascent. Ganges 400 or 500 paces distant.		150	
Descent. Ganges 250 paces off.		128	
Over rocks near the river; extremely difficult.		192	
A small stream from the moun- tain falls into the Ganges.		11	
A grotto resembling a veranda, near the road.		56	

Left hand.	Bearings by Com- pass.	Paces.	Right hand.
Torrents, fifty or sixty paces wide, running with great violence towards the river, 200 paces off.		857	
A grotto capable of containing ten or fifteen persons: River as before.		135	
Ascent.		80	
Level road on the high ground. Ganges 400 paces distant. A village in sight, $\frac{1}{4}$ cofs off.			
Ascent. Ganges $\frac{1}{4}$ cofs off.		540	
Level. River as before.		200	
Over rocks; very difficult.		320	
A grotto capable of containing 25 persons.		240	
Road level. River still as before.		408	
Descent: to the bank of R. Soar.		309	
Cross R. Soar, by a <i>Sanga</i> .		14	
The water touched the bridge and flowed with rapidity. Ganges $\frac{1}{2}$ cofs distant. Ma. Murar in sight on an eminence.			
Ascent.		32	
Road along the side of the mountain.		1208	A large vi'lage, <i>Sâlang</i> , and river of the same name; distant $\frac{1}{2}$ cofs.

HIMALAYA MOUNTAINS.

269

Left hand.	Bearings by Compass.	Paces.	Right hand.
Descent.*		320	
Road along the side of the mountain.		174	
Descent to the bank of the <i>Cúchián</i> N.		560	
Ford of the <i>Cúchián</i> N.†		5	
Ascent of mount <i>K'bontá</i> .‡ North 3 points East.		348	
Road descends.		704	
Ascends again.		128	
Descends.		205	
Ford of the <i>Taur</i> N.§		2	
Road along the side of the mountain.		997	
Level.	N. 2 pts. E.	59	
Ascent of mount <i>Tuwárá</i> .¶		2264	
Descent.	N. 4 pts. E.	176	
Ascent. A large grotto seen.		168	
Descent along the side of the mountain to the banks of the <i>Tiar</i> R. Ganges $\frac{1}{2}$ cofs off.		1392	

* Ganges 500 paces off.

† Ganges $\frac{1}{4}$ cofs off. The village of *Cúchián* in sight on the height.

‡ Name of the place *Agrákbá*. Ganges $\frac{1}{2}$ cofs distant.

§ This stream comes from North 7 points West. Ganges still $\frac{1}{2}$ cofs distant. Rained at noon. We eat bread on the bank of the stream.

|| Lower down, a grotto capable of holding 25 persons.

¶ Village of *Tuwárá* in sight. A small grotto. Ganges $\frac{1}{4}$ cofs distant.

ON THE HEIGHT OF THE

Left hand.	Bearings by Compass.	Paces.	Right hand.
Ford the Tiar.*	N. 5 pts. E.	18	
Road level; a little undulating.†		1283	
Total		16,865 paces.	
<i>Monday, 2d May, proceeded.</i>			
Road leads over rocks of the Ganges. Stream distant 500 paces.	N. 3 pts. E.	288	River <i>Datái</i> in sight $\frac{1}{2}$ cofs distant. It comes from mount <i>Kailás</i> . N. 6 pts. E.
Ascent of Mount <i>Capar Kbola</i> .		1248	Flows with great rapidity.
Ganges $\frac{1}{4}$ cofs distant.			
Road level. A small grotto.	N. 1 pt. E.	464	
Ganges $\frac{1}{4}$ cofs distant.			
Road undulating to the banks of the <i>Kbóimári</i> . Ganges $\frac{1}{2}$ cofs distant.		496	
Ford the stream.‡		2	
Ascent.	N. 2 pts. E.	112	
Road level on the high ground.		208	Water of the Ganges appeared like mud.
Along the side of the mountain.		960	
Ganges $\frac{1}{2}$ to $\frac{1}{4}$ cofs distant.			
Crossed the <i>Réri</i> ;§		8	
Descent along the side of the mountain. Ganges 1 cof distant.		1336	
Ascent. Ganges 400 paces off.	N. 6 pts. E.	355	

* The stream comes from N. 2 points E.

† Ganges 500 or 600 paces distant. Stopped for the night in a large grotto or place sheltered by rocks. Rained the whole night.

‡ It comes from N. 1 point W. Falls in a cataract of 20 cubits high.

§ It comes from S. 7 points E. Ganges less than 1 cof distant. Halted at noon to eat bread. It rained.

ON THE HEIGHT OF THE HIMALAYA MOUNTAINS.

271

Left hand.	Bearings by Compass.	Right hand.
Along the side of the mountain.*	1280	
Road level. Ganges 200 paces distant.	1486	R. Nar 1 cofs distant. Comes from N. 2 points E. A catara ^c 7 cubits high.
Road level. Along the side of the mountain. N. 3 pts. E.	193	
Road level. A grotto seen.	200	
Ganges 500 paces off.		
Road level.	888	R. Ránká, 1 cofs distant,
Road level. †	42	N. 7 points E. A hot spring.
Road level to the banks of the Calyáni.	349	from the side of the mountain called Rárficund, on the bank of the Ganges.
Cross the Rivulet.		
Ganges $\frac{1}{2}$ cofs distant.		
A Dbermfala at Bangbéli. Some fields of cultivation. Ganges 600 paces off.	214	The Malícha falls into the Ganges. It flows from N. 7 points E.
Level. Ganges 500 paces distant.	266	
Ascent along the side of the mountain. Ganges $\frac{1}{4}$ cofs distant.	1110	
Descent by a similar path.	1154	
Ganges 200 paces off.		
Ford of the Bangbéli N.	11	
It flows from N. 2 pts. W.		
Road level. †	180	
Road level to the Ghat.	186	
Crossed the Ganges by a Sánga N. 7 pts. E.	56	

* The Rérí falls into the Ganges. This is 50 paces [wide].

† A small stream from the mountain's side falls into the Ganges.

‡ A deserted hut of herdsmen. Ganges 300 paces off.

ON THE HEIGHT OF THE

Left hand:	Bearings by Compass.	Paces.	Right hand.
or spar bridge 1 $\frac{1}{2}$ pace wide.*			
		128	Ascent. Ganges 200 paces distant.
		320	Road level.
		80	Along the side of the mountain.
		800	Same. A torrent crosses the road.
		249	Level, along the edge of the Ganges:†
		480	Road level.‡
		152	
		800	Road level: a grotto seen. Ganges 200 paces distant.
		1280	Road level.§
		120	Road level.¶
		Total.	17,609 Paces.
			Tuesday, 3d May.
	N. 2 pts. E.	325	Road level to Déoráñi a Rivulet from N. 5 pts. E.
		3	Forded the Déoráñi.

* The stream was 30 cubits below the bridge. The *Sángá* consisted of two or three spars with a few pieces of wood tied on them. It was not a safe bridge. Having crossed, have now the Ganges on the left hand.

† A fir tree, which had fallen in, rested against the bank.

‡ A grotto seen: might hold 50 people.

§ A torrent from the mountain passes close to the road.

¶ Stopped for the night at a large grotto capable of containing 40 persons, 100 paces from the Ganges. Slight rain all night.

Left hand.	Bearings by Compass.	Paces.	Right hand.
	N. 5 pts. E.	378	Road to <i>Déorání ghát</i> of the Ganges.
		46	Crossed the Ganges by a <i>Sángá</i> or bridge of spars.*
Ascent.	N. 2 pts. W.	40	
Level road.		400	
Descent.		40	
Level.		688	
Over the snow.		182	
Road level.	N. 2 pts. E.	48	
Ascent.		40	
Level. A small grotto seen.		120	
Crossed the Ganges at the		51	
<i>Ghát Lohárinág</i> by a <i>Sángá</i> or		358	Road almost level, over rocks.
bridge of spars.†		59	Road level.
	N. 4 pts. E.	1095	Road level, along the mountain's side. Ganges 100 paces off.
		19	Crossed the <i>Lólgárh</i> by a <i>Sángá</i> consisting of 4 timbers.‡

* It consisted of three small spars and was $\frac{1}{2}$ a pace wide; very dangerous and terrifying. Went over it in a sitting posture sliding along. The wooden part 24 paces, of which 11 very dangerous and 13 more easy. The rest (22 paces) on rocks in the Ganges. The stream 7 cubits below the bridge.

† 2 paces wide, and five cubits above the stream. Wood 25 cubits. Rock 11 cubits. Wood 10. Rocks 5. Ganges again on the left hand.

‡ It was 2 paces wide, and was touched by the water, which flowed with great rapidity. This stream comes from *Himáchal* N. 7 points E.

ON THE HEIGHT OF THE

Left hand.	Bearings by Compass.	Right hand.
		Paces.
		480 Over rocks on the edge of the Ganges.
		296 Over snow, which had fal- len on the bank of the Ganges.
	N. 7 pts. E.	184 Proceeded over rocks in the Ganges.
		464 Ascent of the mountain, which was very steep. Clim- ed, holding by the grafs and small shrubs.
		88 Descent towards the Gan- ges: went in a sitting posture.
		16 Road level.
		40 Ascent; very steep and difficult.
		104 Level.
		48 Ascent; very difficult. Overhangs the Ganges.
		112 Level. Ganges 200 paces off.
		131 Ascent; steep and difficult.
		56 Descent; extremely steep.
		462 Ascent. Ganges 250 paces off.
		272 Level. Ganges 150 paces distant.
		64 Over rocks on the edge of the Ganges.
		168 Descent from rocks; very steep.

HIMALAYA MOUNTAINS.

275

Left hand.	Bearings by Compass.	Paces.	Right hand.
The <i>Jelârî</i> R. in sight, one coss distant, comes from N. 7 points E. and snowy mountains seen N. 7 points W. distant one coss.		831	Over rocks of the Ganges; but less difficult.
		1544	Road level; over stones in the bed of the Ganges.*
		56	Level.
		192	Ascent.
		232	Descent.
		145	Over the rocks of the Ganges: very rough and difficult.
		192	Ascent.
		320	Level, along the bank of the Ganges.
		96	Ascent.
		200	Descent.
		653	Over rocks of the Ganges: Extremely rough and difficult.
	N. 4 pts. E.	1108	Cross the <i>Bhêlâ</i> by a <i>Sângâ</i> †
		135	Level.
	N. 7 pts. E.	54	Cross the Ganges at the <i>Ghat</i> of <i>Sûkhî</i> , by a <i>Sângâ</i> ‡
Ascent, along the side of the mountain.	N. 7 pts. W.	659	
Along the side of the mountain to <i>Sûkhî</i> . Ganges one coss distant.	N. 7 pts. E.	1654	

* A cave or grotto seen, and a small one capable of containing 50 persons.

† Five cubits above the water. The stream comes from S. 1 pt. E.

‡ One pace wide, five cubits above the water. The old one had been broken down and a new one had been recently erected. The greatest part of the distance in crossing was over rocks, viz. Rock 26. Wood 17. Rock 11.

Left hand.	Bearings by Compass.	Paces.	Right hand.
Along the side of the mountain.		840	
Ascent.		552	
Descent. Ford the <i>Cheraki</i> N.*		1248	
Road level. Ford the <i>Pak-</i> <i>chahâr</i> .†		523	
Road level. Ford the <i>Gangô-</i> <i>trî</i> N. This flows from N. 7		117	
points W.			
Ascent to <i>Jhâlâ</i> ; which is		184	
100 paces from the Ganges.‡			
<i>4th May.—Proceeded at noon, when the snow was a little cleared away.</i>			
Road level.	N. 2 pts. W.	496	
Ford the <i>Nibâni</i> N. It comes		11	
from S. 7 points E. Ganges 200			
paces off.			
Along the side of the mountain.	N. 7 pts. W.	640	
Descent. Ganges 2 to 300		699	
paces off.			
Road level.	N. 5 pts. E.	400	
Cross the <i>Shinân</i> by a <i>Sângâ</i> §		32	
Road level.		40	
In the Shallow bed of the		70	
Ganges.			

* Comes from N. 7 points W. Ganges 200 paces off.

† It comes from S. 1 point W. Ganges 100 paces off.

‡ Slight rain. Snowy mountains on all sides and apparently very near. In the middle of the night much snow fell. In the morning the whole forest and the surface of the ground, and roofs of houses, were covered with snow. Halted till noon of next day.

§ The stream comes from N. 2 points W.

Left hand.	Bearings by Compass.	Paces.	Right hand.
Over stones in the Ganges.		37	
In the shallow water of the river.		59	
Over stones.		35	
In the shallow water.		11	
Over stones along the edge of the river.		562	
In the shallow water.*		48	
Along the banks of the Ganges.† N. 2 pts. E.		336	
Ascent.		48	
Along the side of the mountain.		528	
Over the rocks of the Ganges, very rough and difficult.		1000	
Cross the <i>Gongti</i> by a <i>Sángá</i> .‡		22	
Road level. Ganges 250 paces off. N. 7 pts. E.		531	
Cross the <i>Harfilá</i> by a <i>Sángá</i> .§		14	
Road level. Village of <i>Cachórá</i> .		280	
Ascent of the mountain near <i>Cachórá</i> .		160	
Level road.		320	
Continued ascent of the same mountain.		424	

* Two channels of the river here unite.

† The melted snows descending from the mountains.

‡ The water touched the bridge. Stream comes from N. 5 points E.

§ The stream comes from N. 7 points E.

Left hand:	Bearings by Compass.	Paces.	Right hand.
Descent.*		1024	Over stones in the Ganges
Road level.		368	In the shallow water of the river.
Ascent. along the side of the mountain.		256	
Descent. Along the side of the mountain. River very near.		533	
Cross by a <i>Sāngā</i> near <i>Dherālī</i> . †		14	
Level road over the rocks of the Ganges.		144	
Cross the Ganges by a <i>Sāngā</i> . ‡		28	
The deserted village of <i>Sākbia</i> in sight across the Ganges.		96	Level road to the temple of <i>Mabādēva</i> . §
<i>Khera</i> N. descends from <i>Cailās</i> .		96	Arrived in the evening at <i>Dherālī</i> in <i>Pergunna Tachūr</i> .

Total 9002

5th May.—Proceeded from *Dherālī*.

S. 5 pts. E.	160	Ascent:
	400	Descent. Ganges 200 paces off.
	416	Level road. A stream from the mountain crosses the road.

* A stone representing *Mabādēva*, on a mountain said to be *Cailās*, was in sight from *Cachōrá*, bearing N. 5 points E.

† 5 Cubits above the water.

‡ At the *Ghāt* of *Dherālī*. The water rises within 5 cubits of the bridge. The Ganges is now on the left hand.

§ Containing a stone *linga* to represent the deity. It was buried in the sand. The temple said to have been founded by *Sancavāchārya*. Other houses to the number of five or six.

|| Containing near 25 huts, of which only 5 inhabited.

HIMALAYA MOUNTAINS.

Left hand.	Bearings by Compass.	Paces.	Right hand.
Level: Ganges 250 paces distant.		792	Over rocks on the edge of the river.
Level: 282		14	Crossed the <i>Gangásárti</i> by a <i>Sángá</i> .*
Over snow.			
Level: A stream from the mountain crosses the road. Ganges 250 paces distant.	S. 5 pts. E.	1000	A stream from the mountain crosses the road. Ganges 250 paces distant.
Level: Ganges 4 or 500 paces distant.		320	Road level: but over rocks.
Along the side of the mountain.		96	Level: over snow.
Level: 282		864	Level: over rocks. Ganges 300 paces distant.
Level: 282		160	Level: over snow.
Level: 282		480	Level: over rocks. Ganges 200 paces distant.
Level: over rocks.		80	Level: over snow.
Level: 282		400	Level: Ganges 200 paces distant.
Level: over snow.			
Level: 282	N. 5 pts. E.	480	Ascent.
Level: Ganges 300 paces distant.		320	Level: Ganges 400 paces distant.
Ascent.		496	Descent: Ganges 300 paces distant.
Along the side of the mountain.			
Level: over rocks.		80	Level: A torrent from the mountain S. 1 point E.
R. <i>Gángám</i> in sight, one coss distant.†		160	Level.
Road undulating by means of a short ladder.		249	Over snow. A stream from <i>Changthanga</i> .
Level: A stream from the mountain crosses the road.			

* The stream is very rapid and comes from Mt. *Cailás*, S. 3 points E.
 † Comes from N. 2 points. Is crossed by a *Sángá* on the road to *Blót* (*Tibet*.)

Left hand.	Bearings by Compass.	Paces.	Right hand.
		240	Level: Ganges 300 paces off.
	N. 6 pts. E.	488	Level.
		80	Over snow.
		533	Level. A stream from <i>Chang'a</i> crosses the road.
		445	Level. Ganges 4 or 500 paces distant.
		1064	Along the side of the mountain.
		14	Cross the <i>Lacenga</i> by a <i>Sángá</i> .*
		240	Level.
		240	Ascent of Mt. <i>Ratúnti</i> .
		312	Level: over rocks.
		120	Ascent.
		96	Level: over rocks.
		64	Level: over snow.
		160	Level. Ganges 300 paces off.
		64	Ascent.
		560	Along the side of the mountain.
R. Jáhni-gangá from the <i>Hí</i>	N. 5 pts. E.	1588	Level: over rocks.
<i>máchal</i> mountains. Comes from		184	Level: over rocks.†
N. 6 points E. Flows with great		512	Road undulating. Descent by means of a short ladder.
rapidity; and joins the Ganges.		16	Level. A stream from the mountain crosses the road.
A <i>Sángá</i> over it, leads towards			
<i>Bhót</i> (Thibet.)			

* It comes from Mt. *Cailás* S. 5 points E. Ganges 200 paces off.

† *Cál-bbairo*: a mere heap of stones, with no idol. Walnut trees. Ganges 500 paces off.

Left hand.	Bearings by Compass.	Right hand.
		25 Cross the Ganges by a <i>Sān- gā</i> at <i>Bhairóghātī</i> .*
A figure of <i>Bhairólál</i> .†	168	
Ascent.‡	144	
	Total 1503‡	

6th May.—Proceeded on the journey.

Ascent by means of ladders.	N. 7 pts. E.	299
Ascent of the mountain.§		400
Level: over rocks.		1080
Level: a plain.		80
Level: over rocks.¶		1035
Level.**		336
Along the side of the mountain. N. 6 pts. E.		840
Level ††		400
Level. Over rocks. Ganges		2000
400 paces off.		

* The stream appeared to be 500 cubits below the bridge.

† Carved in the stony scarp of the mountain. Two idols of stone, daubed with minium. Pilgrims make offerings here and proceed.

‡ Halted in a grotto which might contain 100 persons.

§ A temple of wood, containing an image of *Bhairólál*.

|| A stream from *Banlago* crosses the road in three places, towards the Ganges. Comes from S. 7 pts. W. Ganges 500 paces off.

¶ A stream from Mount *Matwári* crosses the road.

** Halted in a grotto of *Matwári*. Ganges 400 paces distant.

†† A stream near the deserted village of *Himún*, from the mountain, across the road.

Left hand.	Bearings by Compass.	Right hand.
Level. Over rocks.*	752	
Level. A stream from <i>Teráli</i> , crosses the road.	452	
Level. Halted in the grotto of <i>Teráli</i> . Fir trees. Ganges 400 paces distant.	576	
Level.	N. 7 pts. E. 40	A stream from the snow on the other side of the river Distant $\frac{1}{2}$ cols.
Level. Road crossed by a stream from the mountain.	411	
Level. Over rocks.†	444	
Level: over rocks.‡	1392	
Level. A stream from <i>Osfaro</i> crosses the road.	818	
Level: over rocks.§	1064	
Level: over rocks.	1120	
Level: over rocks.¶	3200	

* A stream near *Bhandrá* (formerly a village), comes from the mountain across the road.

† Grotto of *Osfaro* capable of containing 20 persons. Ganges 300 paces off.

‡ Many torrents from the mountain cross the road and fall into the Ganges. River 250 paces distant.

§ A foaming torrent crosses the road called *Megmerá* or *Shírcai*. Falls into the Ganges.

|| A grotto capable of holding 10 persons. Ganges 250 paces off.

¶ A torrent passes near the road. Falls into the Ganges. The river 200 paces distant.

Left hand.	Bearings by Compass.	Paces.	Right hand.
Level: over rocks.		104	R. <i>Bhōj</i> from S. 2 points E. Distant $\frac{1}{2}$ cos.
Level: over rocks.*		1104	
Level: over rocks.†		684	
Level: over rocks. <i>Télalōs</i> .‡		176	
Level: along the edge of the river.§		1448	
Level. Arrive at <i>Gangāwatrī</i>		580	
		Total 20,839	

* *Patāgnī*, where the *Pāndus* are said to have performed a sacrifice. Ganges 200 paces off.

† A torrent falls into the Ganges. *Pakora* and *Cachori*: a spot surrounded with red marks; where the *Pandus* are said to have prepared their viſuals. River 300 paces diſtant.

‡ A spot named from ſalt and oil which might formerly be perceived; but not ſo now.

§ *Gauricund*, a pool in which the water collects, and whence a ſtream proceeds. Confluence of *Kēdārgangā* from S. 5 pts. E. with *Bhāgirat'bi* or Ganges from N. 7 pts. E. Hindus ſhabe and bathe here preparatory to viſiting *Gangāwatrī*.

|| On the bank of the Ganges. A wooden temple containing the footſtep of *Gangā* on a black ſtone. *Sū-yacund*, *Viſhnucund* and *Brāhmecund*, within the Ganges, being names aſſigned to diſtinct portions of the river: where pilgrims bathe. The laſt is 40 cubits wide and 2 deep. It is the pure *Gangā* unpolluted by water of any other ſtream. *Bhāgirat'bi ſtā*, a large rock in the river, on which the king *Bhāgirat'ba* worſhipped the deity. The river comes from N. 7 pts. E. and has very little current. Scarcely any trees, but the *Bhōjpatr* (birch?). On all ſides ſnow. A large temple roofed with wood, containing an image of *Gangā* in red ſtone, a ſmall female figure of ſilver, images of *Mahādēva* and *Pārbaſī* in red ſtone repreſented with the human form, *Bhāgirat'ba*, *Annapūrnā dēvi*, *Viſhnu*, *Brāhmā* and *Ganēśa* in red ſtone. A *Brāhmen*, who is an inhabitant of *Dherālī*, attends here during three months, *Vaiſak'h*, *Jyēṣṭh* and *Aſarh*. Scarcely any but *Bairāgīs* and *Sannyāſīs* come here: the road being in the higheſt degree difficult, and the place amidſt ſnow moſt inhospitable.

Left hand.

Bearings

Right hand.

by

Compass

Paces.

7th May — Proceeded onwards.

Road level: over the rocks of N. 7 pts. E. 1320
the Ganges.

Road level: the river might
now and then be perceived amidst
the snow. 1416

Road level: on rocks in the
Ganges.* 496

The Ganges might now and then
be perceived under the snow.† 968

Along the bank of the Ganges;
over rocks.‡ 760

Over snow, filling the bed of the
Ganges.§ 2640

* The breadth still less than at *Gangáwatri*. On one side the road is practicable. On the other a perpendicular wall of rock. In the bed of the river saw a rock 2 or 3 paces wide and 5 long, bathed by the river on both sides, and overhanging the stream; the depth of water being very small. This rock exhibits a similitude of the body and mouth of cow. It is called *Gao-múc'h*.

† An image of black stone might be seen in the snow; but could not be approached, for fear of being buried in the snow. The road was over the snow of the Ganges.

‡ A large cavern quite capable of containing 100 persons: consists of several apartments.

§ The river was not once seen, nor was any sound of its current heard. The snow being soiled appeared like the earth of cultivated fields.

Left hand.	Bearings by Compass.	Paces.	Right hand.
Over rocks along the banks of the Ganges, which here showed itself.*	IIIIV	520	

8th May.

Set off to return by the same road towards *Dherált*: there being no other practicable route.

The sequel of the field book is kept in a similar manner: but it is thought unnecessary to translate it.

* In front was a steep mountain like a wall of rock, from an angle of which the Ganges appeared to come. Beyond the present station was nothing but snow, nor any road, but that termination of the valley. From dread, none would venture into the water of the Ganges. The snowy tops of the mountains appeared of various height; and not the least sign of vegetation: nothing but snow, masses of which were falling from the mountains. As the people in company were deterred from advancing, and there appeared no road by which to penetrate, and further progress seemed full of peril and of terror, I was under the necessity of returning to *Gangáwatri*.

I am thereby enabled to rectify these doubtful observations at *Dherált*, to often mentioned in my former communications; not however without some regret at the necessity of doing so. I wished to have noted the precise position of the

310

222

VIATUOM AYAMH

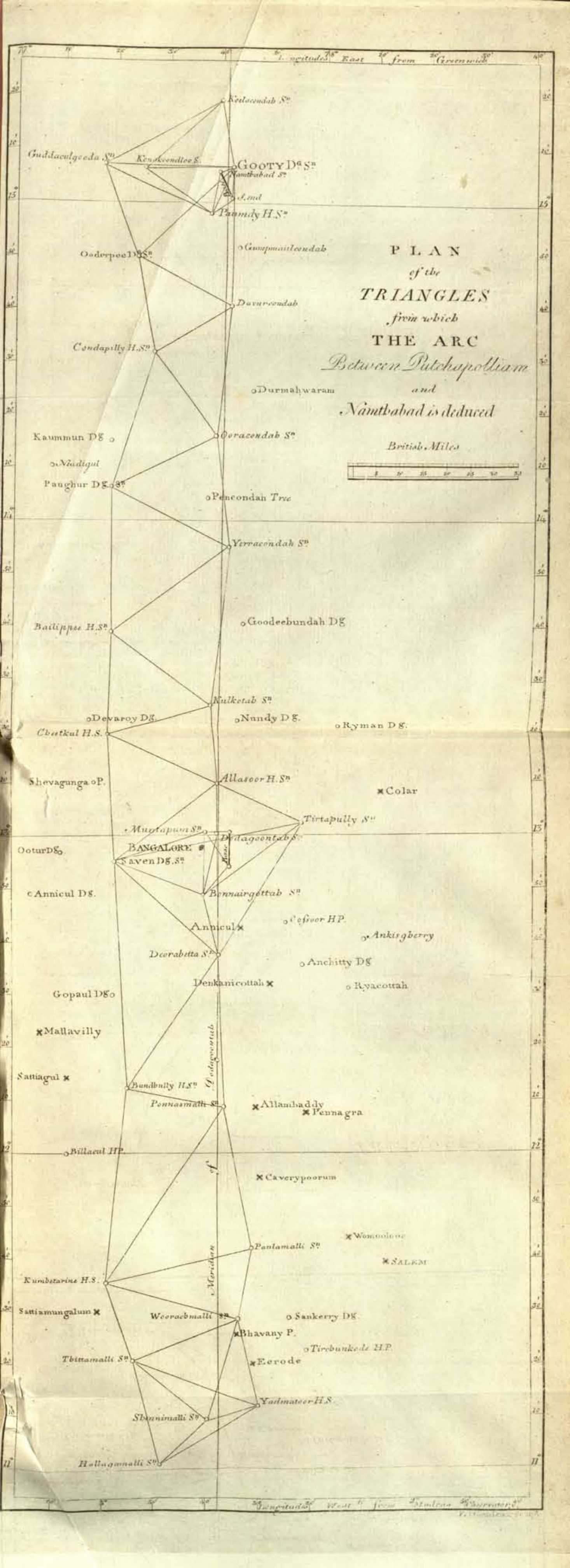
VIII.


*An account of the Measurement of an Arc on the Meridian
extending from Latitude $10^{\circ} 59' 49''$ to $15^{\circ} 6' 0''.65$
North.*

BY MAJOR WILLIAM LAMBTON,

33rd REGIMENT OF FOOT.

IT is with much satisfaction that I have it in my power to state to the Society, the success which has attended a further extension of the grand meridional arc, and the conclusive results from another series of astronomical observations at a station near *Gooty*, in latitude $15^{\circ} 6' 0''.65$. I am thereby enabled to set aside entirely those doubtful observations at *Dodagoontah*, so often mentioned in my former communications; not however without some regret at the necessity of so doing; because I wished to have noticed the progressive increase of the degrees on the





meridian, as I advanced to the northward, by arcs not more than two degrees in amplitude. However as the case stands at present, it is fully satisfactory. The whole arc is $6^{\circ} 56' 22''.25$, and it may be considered as consisting of two sections; one of $2^{\circ} 50' 10''.5$, the southern one, which gives the degree 60473 fathoms nearly, for the latitude $9^{\circ} 34' 44''$, the middle point of that degree, as appeared from my last paper, (in the commencement of the present volume of the Researches.) The other section is $4^{\circ} 6' 11''.28$ in amplitude, and lies to the northward of the former. This gives the degree due to the middle point, or latitude $13^{\circ} 2' 55''$ equal 60487.27 fathoms. Also the degree due to latitude $11^{\circ} 37' 49''$, the middle point of the whole arc is 60480.42 fathoms. So that for latitude $9^{\circ} 34' 44''$ the degree is 60472.91 fathoms, and for latitude $11^{\circ} 37' 49''$ the degree is 60480.42 fathoms, also for latitude $13^{\circ} 2' 55''$ the degree is 60487.27 fathoms. These being deduced from actual observations, afford a regularity in the increase exceeding my most sanguine expectations.

THE recent measurement, is a continuation of the former triangles, in 1805 and 1806, commencing on the distance *Paughur* and *Yerracondah*, and terminating at the station of observation about three miles West from *Gooty*, where a base line has been measured as a verification to the present, and a foundation for a further extension of a future series of meridional triangles. And to render this account of what has already been done complete, I have here included the whole number of triangles, from the base in *Coimbatour*, to that near *Gooty*. A particular account of the measurement of the base near *Bangalore*, has already been given in the 10th volume of the *Asiatick Researches*, of course it is not necessary to repeat it here. That base is therefore only taken up as a new datum, from which the triangles are carried southward to the stations *Ponnaffmali* and *Kumbetarine* hill, and northerly to *Pau-*

ghur and *Yerracondah*, and then recourse is had to the last measured base near *Gooty*. Hence what is given here, together with what appears in the 10th and present volumes of the *Researches*, will furnish an entire account of the whole arc in its present state of progress, and its future extension will, I hope, be more in the order of time, as a meridional series will be chiefly attended to; and it may be gratifying to the intelligent reader, who is interested in subjects of this nature, to know that these operations are to be extended through the *Dekkan*; which, if no local difficulties occur, may be carried to the northern confines of the *Nizam's* dominions, considerably beyond the latitude of 20 degrees. It however may be doubtful as to the practicability of extending it so far, in the present state of that country, but I hope I shall have no difficulty in penetrating as far as the latitude of 18 degrees, and perhaps my next observations may be on the banks of the *Goodavery*. It is scarcely necessary to mention here, that the number of years elapsed since the commencement of this arc in 1805, has been owing to the time taken up in extending the survey, over the whole Peninsula. The base near *Gooty* has been the foundation of a series of triangles connecting *Masulipatam* with *Goa*, which I expect will be completed in 1813, and after that my whole attention will be directed to the northward, where having only the meridional series to attend to, my progress in that direction must consequently be more rapid.

Besides the purpose of extending this arc to the northward, there is another object of equal importance, which is the measurement of a perpendicular arc, in a latitude as far north as it is possible to penetrate. It is from these perpendicular arcs, that a scale is obtained for computing the relative longitudes; and when this survey is carried

through the *Circars*, it will be of great importance to determine the positions of places along the sea coast. Some of those places, according to Major RENNELL's account, are laid down from observations formerly made under the direction of Colonel PEARSE, on his route from *Madras* to *Calcutta*, in 1784; but his route was chiefly inland after crossing the *Kistna*, touching the coast in very few places; and his positions are laid down only in latitude. Others are fixed from Major STEPHEN's survey; but the data seem to have been insufficient. Even astronomical observations are incompetent to fix the relative longitudes of a number of places within a few miles of each other. To determine the measure of a degree perpendicular to the meridian affords the only correct means: and these low latitudes with great nicety in the observations is necessary. It therefore becomes an important desideratum to obtain, an accurate scale for computing longitudes, and the more northern latitudes afford the surest results.

I HAVE already noticed that these meridional operations were begun in 1805. The base near *Bangalore*, measured in 1804, was the first foundation, and its height above the sea was determined from a series of triangles brought from the *Coromandel* coast, and commencing from a base near *St. Thomas's Mount*. The perpendicular height above the sea of every great station, was determined in the usual manner, by using the contained arcs between two stations, a method so well known, that it is needless to explain it here. An account of those heights, with the terrestrial refraction as observed at every station in going direct from sea to sea, is given in the 10th volume of the *Asiatick Researches*.

IN 1805, on my return from the *Malabar* coast; the meridional trian-

gles were begun at *Paughur* and *Yerracondah*, (see the plan), and brought down to the base near *Bangalore*, from which other triangles had been extended southerly in 1804, for the purpose of obtaining sides of a great length, for measuring a perpendicular arc, but which answered exceedingly well for the meridional series. In the beginning of 1806, that series was reassumed, and carried down to the *Coimbatour* country, where a base was measured, and a choice collection of zenith distances observed, an account of which was given in my last communication, which gives the particulars of the southern section of this arc.

In 1811, the triangles were again taken up at *Paughur* and *Yerracondah*, and carried up to *Gooty*, for determining as usual the height of that base above the sea; but when that measurement was computed and reduced to the level of the sea, the triangles were computed back to the distance *Paughur* and *Yerracondah*, differing from the same distance brought from the base near *Bangalore* $1\frac{1}{2}$ feet, which, proportioned to the measured base near *Gooty*, will make a difference of $3\frac{1}{2}$ inches, supposing it to have been computed as a side of the last triangle, brought out from the base near *Bangalore*. The superintendence of these triangles was intrusted to Lieutenant RIDGELL, of the Company's service, while I was measuring the base, and observing zenith distances; and thus terminated these operations; a summary account of which I have thought it necessary to give, because they have been carried on at intervals only, and in point of time, bear but a small proportion, to that taken up on the geographical scale.

In the present volume of these Researches, I have given the general formulæ for determining the figure and dimensions of the earth, taking my own measurements as stated in that account, and the different measurements in *England*, *France*, and at the *Polar Circle*, from which a

mean result is had, for determining the rates of the *Polar* to the equatorial diameter.

THE present degree in latitude $11^{\circ} 37' 19''$ compared with the *English*, *French*, and *Swedish* measurements, will give an ellipticity of $\frac{1}{100000}$, but I forbear making any deductions till I have done all that I mean to do in the meridional measurements, and until I know further respecting the operations carried on in *England*.—When these arcs are extended as far as it is practicable, some final conclusions may then be drawn with respect to the figure and dimensions of our earth. For what has been done by those eminent men sent out to different countries in the last century, seems to have left the question more involved in uncertainty than it was before. BOUGUER appears to have been the most correct, and had he taken any other measurement made in the northern latitudes, rather than that of MAUPERTUIS, to compare with his own, his hypothesis might have been near the truth.—The degree given by the ABBÉ DE LA CAILLE is as inconsistent as that of MAUPERTUIS; and he draws a conclusion equally inconsistent with the doctrine of rotatory motion, viz. that the meridians in the southern hemisphere have a different curvature to those in the northern, or that the degrees of longitude in the same latitude are different in the two hemispheres. I wish to see that measurement put to the test. MAUPERTUIS has been found by the members of the *Swedish* academy, to be out upwards of 200 fathoms, which circumstance cannot but tend to lessen our confidence in the *Abbé's* performance at the *Cape of Good Hope*.

IN the sequel of this paper, I have added, as in my last, a table, shewing the perpendicular heights of the stations above the level of the sea. The base lines are all on the table land, and it may be curious to notice their comparative heights. The table land in the neighbourhood

of *Bangalore*, and towards *Ooscotta* is upwards of 3000 feet above the sea. The table land, or rather the general height of the low country in *Coimbatore* (for it is much undulated) is about 900 feet. Towards *Tinnevely* it falls to between four and five hundred feet. The fall to the northward of *Bangalore* is very rapid after passing *Nundydroog*, and the summit of *Paughur*, which rises high from its base, is nearly upon a level with the table land near *Bangalore*. The mean height of the base near *Gooty* is 1182 feet, which is nearly the mean height of the flat country extending round *Gooty* and *Bellary* from which plain the mountains and hills rise like islands from the sea. These facts being established, it is not difficult to account for the different temperatures in the different districts, at the same, and at different seasons of the year. In carrying on my geographical operations I have been particular as to the heights, and the general ranges of mountains, for they form the most prominent features of the country, and such information might aid the researches of intelligent medical men, in their investigation of the causes of those diseases, which are so fatal in some parts of the Peninsula. There are some remarkable facts with respect to the country to the westward of *Bangalore*. After passing the range of hills, in which *Savendroog*, *Paughur*, and several other stations are situated, the country has a sudden descent, and continues low, considerably to the westward of *Seringapatam*, where it begins again to rise towards the mountains called the western ghauts, which are in general from two to three thousand feet higher than those which form the eastern ghauts. *Seringapatam* therefore, and all the country north and north-easterly towards the ceded districts, is a valley, upwards of a thousand feet below the table land round *Bangalore*, descending as we advance to the northward. The *Savendroog* range forms a kind of barrier to the east, but a more complete one is formed to the westward, by those stupendous mountains which form the ghauts, a num-

ber of which are from five to six thousand feet above the sea. The countries of *Canara* and *Malabar* lie immediately below these ghauts, and the sea is every where in sight. These countries are low, but broken, and much interspersed with back-water, rivers, and extensive ravines, shaded with forest and jungle, and filled with population; for the upland is barren, and it is in these ravines and on the banks of the rivers, where all the inhabitants reside. In the month of February the low country becomes excessively hot, and the vapour and exhalation so thick, that it is difficult to see to the distance of five miles. I have viewed this curious laboratory from the tops of some of the highest mountains, where I was scarcely able to bear the cold. The heat increasing during the months of March and April, a prodigious quantity of this moisture is collected, which remains day and night in a floating state, sometimes ascending nearly to the height of the mountains, where it is checked or condensed by the cold, but immediately after descending it is again rarified, and becomes vapour before it can reach the earth; and in this state of floating perturbation it remains, till the setting in of the western monsoon, when the whole is condensed into rain, some falling on the low country, some among the mountains, and what escapes is blown across the *Mysore*, and immediately over this valley, which I have just mentioned. This account is foreign to my present purpose, but I trust I shall be pardoned for the digression, as it is a statement of facts relative to a part of the country, which has been a grave both to Europeans and Natives, ever since the fall of *Seringapatam*.

I HAVE also added a short table of the latitudes and longitudes of places, depending on the meridional arc. It is not my intention here to animadvert on the geography of the Peninsula, as we have had it

handed to us in the printed maps. These it is true, are erroneous, but when we consider the materials from which they have been compiled, and the total impossibility of procuring better, we must allow that great credit is due to those gentlemen who have had the perseverance and industry to compile them. I can now speak with confidence with respect to the Peninsula in general, in which, in the course of this and the next year, every place of note will be laid down from *Cape Comorin*, to *Goa* on the west, and *Masulipatam* on the east, including all the interior. These which fall within the limits of the meridional triangles, will serve as a specimen of what has been done elsewhere, and the reader can compare their positions with those in the printed maps. I only hope that the next maps of the Peninsula, if any should be published, will be constructed from other materials besides what are furnished by military marches, and perambulators. These may do in the hands of a Quarter Master General who wants the actual distances that troops have to march, and not the distances reduced to the chords of arcs; nor does it matter to him whether the armies march on the surface of a spheroid, or of a sphere, or on a flat. But when such materials are intended for geographical purposes, it becomes necessary to have the outlines at least, of a general map, on correct principles, so that his distances, however crooked and winding, may be adjusted, and fitted to those laid down with mathematical accuracy. Under these limitations, the materials furnished from military marches may be eminently useful.

I SHALL conclude by expressing my earnest hope that nothing will happen to prevent my fulfilling what I have here held out to the learned reader: and were any incitement wanted to accelerate my exertions, it would necessarily arise from reflecting on the liberal and flattering

treatment which I have experienced from this, and the supreme Government; and which must ever continue to animate my zeal; and excite the most lively feelings of gratitude.

W. LAMBTON.

Bellary, Nov. 17, 1812.

TRIANGLES connecting the Base in COIMBETOOR with the Base near BANGALORE.

IN the present volume, page 44, the distance from *Hallagamalli* to *Yaelmatoor*, is brought out in the 10th triangle from the base line.—This distance is the base for proceeding northerly.

ANGLES.

At Hallagamalli Station.		AND	
BETWEEN			
Thittamalli station	Yaelmatoor station.....	72 11 51	} 54.25
		51.5	
Shennimalli station	Thittamalli station.....	59 20 59.5	} 60.31
		59	
		61.25	
		61.5	

At Shennimalli Station.

Hallagamalli station	Thittamalli station.....	84 00 13.5	} 15.56
		16.5	
		15.5	
		16.75	

MEASUREMENT OF AN ARC

At Shennimalli Station (continued.)

BETWEEN	AND		
Woorachmalli station.....	Yaelmatoor station.....	56 51 35.5	} 35.75
		36	
		35.75	
	Kumbetarinemalli station....	53 22 28.5	} 29.08
		30.25	
		28.5	

At Yaelmatoor Station.

Shennimalli station	Woorachmalli station.....	93 31 35.75	} 34.37
		33	
Hallagamalli station	Thittamalli station.....	51 55 10	} 11.37
		12.75	

At Thittamalli Station.

Shennimalli station	Hallagamalli station	36 38 45.62	} 46.37
		46.25	
		47.25	

Hallagamalli station	Yaelmatoor station.....	55 53 3.5	} 2.25
		0.75	
		2.5	

Shennimalli station	Woorachmalli station	61 19 22.5	} 23.66
		23.62	
		23.75	
		24.7	

Woorachmalli station.....	Yaelmatoor station.....	42 5 6	} 7.4
		5.25	
		8.5	
		7.5	
		9.75	

Woorachmalli station.....	Kumbetarinemalli.....	87 23 44.5	} 43.7
		43.5	
		43.5	
		44.75	
		42.25	

ON THE MERIDIAN.

297

At Woorachmalli Station.

BETWEEN		AND				
Shennimalli station	Yaelmator station	29	36	57.75
						56.75
						55.75
						58.25
						54.75
		Kumbetarinemalli	87	47	48.25
						41
						46
Thittamalli station	Shennimalli station	50	43	45.37
						45.5
						47.62
						47.88
						45.63
Kumbetarinemalli	Thittamalli station	37	3	61.85
						54.6
						59.6
Thittamalli station	Yaelmator station	80	20	42.87
						42.63
						42.37
						43.63
Paulamalli station	Kumbetarinemalli	86	4	25.5
						25
						22
						21.5

At Paulamalli Station.

Kumbetarinemalli station	Woorachmalli station	65	49	1
						0.75
						4.5
						2.25
Ponnassmalli station	Kumbetarinemalli	91	22	1.5
						2.75

At Kumbetarinemalli Station.

Ponnassmalli station	Paulamalli station	43	48	33.25
						35.25
						34.75
						35.25
						32.25

MEASUREMENT OF AN ARC

Kumbetarinemalli Station (continued).

BETWEEN	AND	
Weorachmali station.....	Paulamalli station.....	28 6 38.75 } 27 85
		39.25 }
		38.75 }
		37.5 }
		35 }
Thittamalli station.....		55 3 23.58 } 22 57
		21.57 }

At Ponnassimalli Station.

Kumbetarinemalli station..... Paulamalli station 44 49 36.04 } 34.74
35.04 }
23.04 }

PRINCIPAL TRIANGLES.

Hallagamalli from Yaelmatoor 130500.5 feet.							
Number.	TRIANGLES.	Observed Angles.	Differences.	Spherical Excess.	Error.	Angles for Calculation.	Distances in Feet.
	Hallagamalli station,.....	72° 11' 51.25	-1.4			72° 11' 49.75	
	Yaelmatoor station,.....	51 55 11.37	-1.11			51 55 09.75	
1	Thittamalli station,.....	55 53 02.25	-1.14			55 53 00.75	
		180.00 04.8		3.65	+1.22	180 00 00.00	
	Thittamalli from	{ Hallagamalli station, { Yaelmatoor station,					124171.3 150195.2

Hallagamalli from Shennimalli station 71520.2 feet.							
	Hallagamalli station,.....	59 21 00.31	-0.54			59 20 59.75	
	Shennimalli station,.....	84 00 15.56	-0.84			84 00 14.5	
2	Thittamalli station,.....	36 38 45.37	-0.50			36 38 45.75	
		180 00 02.24		1.88	+0.36	180 00 00.0	
	Thittamalli from	{ Hallagamalli station,..... { Shennimalli station,.....					124168.2 107409.5

The above Base will be found in the commencement of this volume; in the 7th triangle.

ON THE MERIDIAN.

299

Shennimalli from Yaelmatoor: 60265.1 feet.

TRIANGLES.	Observed Angles.	Differences.	Spherical Excess.	Error.	Angles for Calculation.	Distances in Feet.
Shennimalli station.....	56 51 35.75	-0.32			56 51 35.4	
Yaelmatoor station.....	93 31 34.37	-0.78			93 31 33.6	
3 Woorachmalli.....	29 36 56.65	-0.35			29 36 51	
	180 00 06.77		1.45	+5.32	180 00 00.0	
Woorachmalli from { Shennimalli station.....						121721.6
{ Yaelmatoor station.....						102117.6

This Base is in the 9th triangle of the same Researches.

Shennimalli from Thittamalli station 107409.5 feet.

Shennimalli station.....					67 56 51.8	
Thittamalli station.....	61 19 23.66	-0.95			61 19 22.7	
4 Woorachmalli station.....	50 43 46.4	-0.87			50 43 45.5	
					180 00 00.0	
Woorachmalli station from { Shennimalli station.....						121724.9
{ Thittamalli station.....						128592.3

Shennimalli station from Woorachmalli 121724.6 feet.

Shennimalli station.....					67 56 51.8	
Woorachmalli station.....	50 43 46.4	-0.87			50 43 45.5	
5 Thittamalli station.....	61 19 23.66	-0.95			61 19 22.7	
					180 00 00.0	
Thittamalli station from { Shennimalli station.....						107409.5
{ Woorachmalli station.....						128592.3

Yaelmatoor from Thittamalli station 150195.2 feet.

Yaelmatoor station.....					57 34 11.75	
Thittamalli station.....	42 05 07.4	-0.84			42 05 06.5	
6 Woorachmalli station.....	80 20 43.07	-1.31			80 20 41.75	
					180 00 00.0	
Woorachmalli from { Yaelmatoor station.....						102112.3
{ Thittamalli station.....						128592.3

The above Base is the mean distance found in the three triangles on the following different Bases, viz. Shennimalli from Thittamalli, Shennimalli from Weorachmalli and Yacimaloor hill from Thittamalli station; differing in the extremes only one foot.

The side Shennimalli from Woorachmalli is the mean distance found in the triangles, Skeunimalli, Yaelmatoor hill, Woorachmalli and Shennimalli, Thittamalli, Woorachmalli —

Kumbetarine from Paulamalli 170388.5 feet.

Kumbetarinemalli,	43 48 34.15	-1.63			43 48 32.5
Paulamalli station,	91 22 02.12	-3.45			91 21 54.5
Ponnassmali station,	44 49 34.71	-1.66			44 49 33.0
	180 00 10 98		6.74	+ 4.24	180 00 00.0

Ponnassmali station from { Kumbetarinemalli, 241632.9
{ Paulamalli station, 167319.6

DESCRIPTION OF THE GREAT STATIONS.

Hallagamalli. A hill with a pagoda on the top, about seven miles S. W. from *Shennimalli*. The station is on the platform of the pagoda.

Shennimalli. A hill near a respectable village of that name on the great road from *Eerode* to *Daraporam*. The station is on the highest part of the hill, a few hundred feet N. W. from the pagoda. It is marked as usual with a platform and stone.

Yáélmatoor. A well known hill about six miles E. N. E. from *Shennimalli*, with a pagoda near the top. The station is on a stone platform a little way to the N. W. of the pagoda, on the highest part of the hill.

Thittamalli. A small hill with a pagoda near the top, and lies about thirteen miles S. easterly from *Sattimungalum*. The station is on rock, above where the pagoda stands, and a little way north from it.

Woorachmalli. A peaked hill about two miles N. E. from *Bhavany* on the west bank of the *Cauvery*. The station is on the platform of the pagoda, on the top of the hill.

Paulamalli.—A very large mountain below the ghauts in the northern district of *Coimbeoor*. The *Cauvery* river runs a little way to the westward of it. This mountain is well known, and is a few miles northerly from *Bhavany*, where the collector resides. On the very summit there is a pagoda, and the station is on the platform of the pagoda marked.

Kumbetarinemalli.—Another prodigious mountain in the northern district of *Coimbeetoor*, about seven miles northerly from *Sattimungalum*. The mountain is well known there, and the road ascends from that side. The station is on the top of the peak near a small pillar and a place of worship. It is in the middle of a platform built of mud and stones.

Ponnassmalli.—A great mountain well known in that part of the country. It has a double top, but the station is on the northernmost one, and cannot be mistaken. It is on a platform with a marked stone in the middle. *Allambaddy* lies about seven miles east from this mountain.

TRIANGLES taken up at the Base near Bangalore, and continued back to *Ponnassmalli* and *Kumbetarine*.

ANGLES.

At the N. end of the Base (near Bangalore.)

BETWEEN	AND		
S. end of the Base	Muntapum station	89° 19'	21.5
			19.75
			20.25
			21.5
			20.75

At the S. end of the Base.

BETWEEN	AND		
N. end of the Base	Muntapum station	33° 43'	60.4
			58.15
			61.27
			60.43
			60.06

At the S. end of the Base (continued.)

BETWEEN	AND			
Muntapum station	Bonnairegottah station	106	09	36.25
				39.76
				36.5
				38.38
				37.72

At the Muntapum Station.

N. end of the Base	S. end of the Base	56	56	40.62
				41.4
				42.25
S. end of the Base	Bonnairegottah station	35	3	56.05
				54.75
				54.25
				57.75
				57.5
Bonnairegottah station	Tirtapully station	97	26	51.53
				55.25
				53.39

At the Muntapum center.

Bonnairegottah station	Tirtapully station	97	28	55.75
				54.85
				55
				55.5
Savendroog station		69	50	45.25
				47.75
				46.5

At Dodagoontah Station.

Savendroog station	Bonnairegottah station	61	34	54
				50
				49
				55
				50
				51.29

MEASUREMENT OF AN ARC

At Dodagoontah Station (continued.)

BETWEEN	AND			
Referring flag	Savendroog station	104	4	29.5
				31.25
				29
				27.3
				32.5
				28.5
Referring lamp	Pole stars W. elong. 19th	1	31	53
	1805, July 22d			56.25
	8th			51.25
	12th			48.5
	17th			46.25
	18th			47.5
	19th			45.5
	23d			45.5
	26th			43.5
	26th			44.5

At Bonnairgotta Station.

S. end of the base	Muntapum station	38	46	30.02
				32.28
Muntapum station	Tirtapully station	51	7	53.25
				53.6
				57
Tirtapully station	Muntapum station	51	5	56.65
				56.55
				59.55
				54.9
Muntapum center	Savendroog station	70	52	25.06
				22.77
Dodagoontah station	Savendroog station	83	20	14.75
				17.5
				16.25

At Tirtapully Station.

Muntapum station	Bonnairgotta station	31	25	15.03
				17.27

At Tirtapully Station (continued.)

BETWEEN	AND			
Muntapum center.....	Bonnairgottah station.....	31 25	7.97 9.95	8.96
Deorabetta station.....	Savendroog station.....	46.42	26.25 22.75	24.5

At Deorabetta Station.

Savendroog station.....	Tirtapully station	79 40	54 52 53 52.75 52.75	52.9
Savendroog station	Bundhullydroog	97 47	58.5 58.25 56.5	57.75
Bundhullydroog	Ponnassmali station.....	36 19	24 24 23	23.33

At Savendroog Station.

Muntapum center.....	Bonnairgottah station	39 16	50.25 50.75 50.25 51.25 51.75 51.05	50.88
Tirtapully station	Deorabetta station.....	53 36	48 48 47.25 46.75	47.5
Deorabetta station.....	Bundhullydroog station	41 41	41.25 40.5 40.75 41.5 40.25 41.75 40.5	40.93

MEASUREMENT OF AN ARC

At Bundhullydroog Station.

BETWEEN	AND			
Savendroog station.....	Deorabetta station.....	37 30	28.5 31.75	30.12
Deorabetta station	Ponnassmalli station.....	66 43	2.75 3.25 3 4	3.25
Ponnassmalli station	Kumbetarinemalli	85 12	57.19 54.7 55.94 53.95 55.2	55.4

At Ponnassmalli Station.

Deorabetta station.....	Bundhully station	76 57	35 34.25 34.25	34.5
Bundhully station	Kumbetarinemalli	67 12	36.75 36.75 37.5 35.25 33.25 36.25	35.96

At Kumbetarinemalli Station.

Bundhullydroog	Ponnassmalli station.....	27 34	34 36 34.25 35.5 37 37.5 37.5	35.96
----------------------	---------------------------	-------	---	-------

MEASUREMENT OF AN ARC

Muntapum center from Bonnairgottah 72815.6 feet.

Number.	TRIANGLES.	Observed Angles.	Differences.	Spherical Excess.	Error.	Angles for Calculation.	Distances in Feet.
	Muntapum center,	69° 50' 46.5	-0.6			69° 50' 46	
	Bonnairgottah station,	70° 52' 23.91	-0.6			70° 52' 28.5	
15	Savendroog station,	39° 16' 50.88	-0.5			39° 16' 50.5	
		180° 00' 01.29		1.7	-0.1	180° 00' 00.00	
	Savendroog station from { Muntapum center,						108661.6
	{ Bonnairgottah station,						107968.7

Bonnairgottah from Savendroog station 107968.7 feet.

	Bonnairgottah station,	83° 20' 16.17	-0.79			83° 20' 15.4	
	Savendroog station,					35° 04' 53.8	
16	Dodagoontah station,	61° 34' 51.29	-0.59			61° 34' 50.8	
						180° 00' 00.0	
	Dodagoontah station from { Bonnairgottah,						70556.7
	{ Savendroog station,						121933.2

With the sides *Muntapum center from Tirtapully hill* 108705.1 feet, and *Muntapum center from Savendroog* 108661.6 feet and the included angle at *Muntapum center* $167^{\circ} 19' 29.3$, the side *Savendroog station from Tirtapully hill* is found 216038.9 feet.

Again with the sides *Bonnairgottah from Tirtapully* 138492.9 feet and *Bonnairgottah from Savendroog* 107968.7 feet, and the included angle at *Bonnairgottah* $121^{\circ} 58' 19$, the side *Savendroog from Tirtapully* is found 216038.8 feet, differing from the above $\frac{1}{10}$ of a foot, and of which the mean is 216038.85 feet.

Savendroog from Tirtapully station 216038.85 feet.

	Savendroog station,	53° 36' 47.5	-1.9			53° 36' 45.5	
	Tirtapully station,	46° 42' 24.5	-1.9			46° 42' 22.5	
17	Deorabetta station,	79° 40' 52.9	-2.8			79° 40' 52	
		180° 00' 04.9		6.6	-1.7	180° 00' 00.0	
	Deorabetta station from { Savendroog station,						159828.8
	{ Tirtapully station,						176775.8

Savendroog station from Deorabetta 159828.5 feet.							
Number.	TRIANGLES.	Observed Angles.	Difference.	Spherical Excess.	Error.	Angles for Calculation.	Distances in Feet.
18	Savendroog station,	44 41 40.93	-14			44 41 39.5	
	Deorabetta station,	97 47 57.75	-4			97 47 52	
	Bundhullydroog station,	37 30 30.12	-15			37 30 28.5	
		180 00 08.8		6.9	1.9	180 00 00.00	
Bundhullydroog from { Savendroog station, 260072 Deorabetta station, 2184620.5							
Deorabetta station from Bundhullydroog 184620.5 feet.							
19	Deorabetta station,	36 19 23.33	-1.25			36 19 22	
	Bundhully station,	66 43 03.25	-1.47			66 43 03.5	
	Ponnassmalli station,	76 57 34.5	-1.78			76 57 34.5	
		180 00 01.08		4.5	+3.42	180 00 00.0	
Ponnassmalli station from { Deorabetta station, 174071.7 Bundhullydroog, 112251.8							
Bundhullydroog from Ponnassmalli 112251.8 feet.							
20	Bundhullydroog station,	85 12 55.4	-2.66			85 12 52.5	
	Ponnassmalli station,	67 12 35.96	-1.71			67 12 33.5	
	Kumbetarinemalli station,	27 34 35.96	-1.54			27 34 34	
		180 00 07.32		5.91	+1.41	180 00 00.0	
Kumbetarinemalli from { Bundhully station, 223551.4 Ponnassmalli station, 241637.7							
Here appears a difference of $4\frac{1}{10}$ feet, in the distance from Ponnassmalli to Kumbetarine hill as given by the triangle, from whence it may be inferred, that had the base been computed from bringing the triangles from the northward, it would have exceeded the measurement by $7\frac{1}{10}$ inches.							

DESCRIPTION OF THE GREAT STATIONS.

N. and S. end of the base line, near Bangalore are both defined by square maffes of stone masonry having each a circle and a point in the

MEASUREMENT OF AN ARC

At Savendroog Station.

BETWEEN	AND		
Deorabetta station	Allafoor hill	78 57	48
			48
			47.25
			56.75
			47.5
Allafoor hill station	Cheetkul hill station	55 41	36
			35.5
			33.25
			34.9

At Allafoor Station.

Deorabetta station	Savendroog station	53 41	39.87
			42
			37.75
			38.75
			39.59
Savendroog station	Cheetkul station	62 10	44.5
			44.75
			41.87
			43.7
Cheetkul station	Kulkotah station	60 45	47.75
			47.75
			46.5
			50
			48

At Cheetkul Station.

Savendroog station	Allafoor hill station	62 7	47.75
			48
			47.87
Allafoor hill station	Kulkotah station	42 19	21.75
			17.5
			19.62
Kulkotah station	Bailippe station	71 36	29.25
			29
			26.75
			27
			25.75
			27.54

ON THE MERIDIAN.

313

At Kulkotah Station.

BETWEEN	AND			
Cheekul hill station	Allafoor station	76° 54'	54.75	} 52
			49.75	
			52.25	
			50.75	
			52.5	
Bailippee station		53° 34'	3	} 3.7
			5.5	
			3.5	
			3.5	
			3	
Bailippee station	Yerracondah station	59° 20'	36.25	} 37.1
			38	
			37.25	
			36.5	
			37.5	

At Bailippee Station.

Kulkotah station	Cheekul station	54° 49'	32.75	} 35.12
			35.75	
			34	
			38	
	Yerracondah station	72° 20'	57.5	} 57.5
			58.5	
			59.75	
			54.25	
Yerracondah station	Paughur station	54° 7'	38	} 39.56
			41	
			39.75	
			39.5	

At Yerracondah Station.

Kulkotah station	Bailippee station	48° 18'	29.75	} 30.37
			31.25	
			30.12	

MEASUREMENT OF AN ARC

At Yerracondah Station (continued.)

BETWEEN		AND	
Bailippe station.....	Paughurdroog station.....	63 20	45.5
			44.25
			45
			44.25
			46.75
			45.15

At Paughurdroog Station.

Yerracondah station.....	Bailippe station.....	62 31	43.75
			44.5
			43.75
			41.75
			43.75
			42.25
			43.29

PRINCIPAL TRIANGLES.

Savendroog from Deorabetta station 159828.8 feet.							
Number.	TRIANGLES.	Observed Angles.	Differences	Spherical Excess.	Error.	Angles for Calculation.	Distances in Feet.
21	Savendroog station,	78 57 47.5	-2.26			78 57 45.1	
	Deorabetta station,	47 20 38.73	-1.55			47 20 37	
	Allasoor station,	53 41 39.59	-1.69			53 41 37.9	
		180 00 05.82		5.4	+0.42	180 00 00.0	
	Allasoor hill from { Savendroog station,						145859.1
	{ Deorabetta station,						194662.8
Savendroog from Allasoor hill 145859.1 feet.							
22	Savendroog station,	55 41 34.92	-1.3			55 41 32.8	
	Allasoor station,	62 10 43.71	-1.4			62 10 41.5	
	Cheetkul station,	62 07 47.87	-1.4			62 07 45.7	
		180 00 06.5		4.2	+2.3	180 00 00.0	
	Cheetkul station from { Savendroog station,						145924.8
	{ Allasoor station,						136292.3

Number.	TRIANGLES.	Observed Angles.	Differences.	Spherical Excess.	Error.	Angles for Calculation.	Distances in Feet.
	Atlasoor station,.....	60 45 48	-0.8			60 45 48.2	
	Cheetkul station,.....	42 19 19.62	-0.8			42 19 19.8	
23	Kulkotah station,.....	76 54 52	-1.1			76 54 52	
		179 59 59.62		2.6	-2.28	180 00 00.0	
	Kulkotah hill from { Atlasoor station,.....						91211.8
	{ Cheetkul station,.....						122100.6
	Cheetkul hill from Kulkotah station 122100.6 feet.						
	Cheetkul station,.....	71 36 27.54	-1.2			71 36 25.3	
	Kulkotah station,.....	53 34 03.07	-1.0			53 34 01.7	
24	Bailippee station,.....	54 49 35.12	-1.1			54 49 33	
		180 00 06.36		3.3	+3.06	180 00 00.0	
	Bailippee station from { Cheetkul station,.....						120180.9
	{ Kulkotah station,.....						141745
	Kulkotah station from Bailippee station 141745 feet.						
	Kulkotah station,.....	59 20 37.1	-1.8			59 20 35.3	
	Bailippee station,.....	72 20 57.5	-1.8			72 20 55.7	
25	Yerracondah station,.....	48 18 30.37	-1.6			48 18 29	
		180 00 01.97		5.2	-0.23	180 00 00.0	
	Yerracondah from { Kulkotah station,.....						180883.3
	{ Bailippee station,.....						163290.5
	Bailippee station from Yerracondah 163290.5 feet.						
	Bailippee station,.....	54 7 39.56	-1.6			54 7 37	
	Yerracondah station,.....	63 20 45.15	-1.8			63 20 42.5	
26	Paughur station,.....	62 31 43.29	-1.8			62 31 40.5	
		180 00 08.00		5.2	+2.8	180 00 00.0	
	Paughurdroog from { Bailippee station,.....						164481.9
	{ Yerracondah station,.....						149134.7

DESCRIPTION OF THE GREAT STATIONS.

Allafoor Station.—A rocky hill close to the *Nundydroog* road, near twelve miles north from *Dodagoontah*. The station is on the highest part of the rock to the westward of a small hollow running across the top. The circle is on the rock.

Cheetkul Station.—It is a hill about a mile to the S. W. of a large village of that name, lying on the road from *B. Ballapoor* or *Davaroydroog*. The station is marked on the top of the rock. There is a very large stone close to the south of the rock.

Kulkotab Station.—A hill near a village of that name, near seven miles N. W. from *Nundydroog*. The station is on a platform at the summit, close to a high rock with a pillar upon it to the S. E. of the platform. A stone with a circle defines the station.

Bailippee Station.—A hill in the jungle, upwards of five miles precisely east from *Mudgberry*. The station is on its summit marked as usual.

Yerracondab Station.—A hill in the ceded districts, about twelve miles S. S. E. from *Pencondah*. There is no village very near it, but it is well known; the station is on the highest part, and is on a large platform built of loose stones and mud, with a stone and circle in the middle. The ascent is on the east side.

Paugbur Station.—A large droog, well known on the northern boundary of *Mysoor*. The station is on a circular platform on the top of a square mass of building where the flag staff stood, and is in the center of the Sultan's battery, the largest circular fortified rock on the top of the droog. A circular stone with a hole in it defines the station.

Measurement of the Base Line near Gooty.

EXPERIMENTS MADE FOR COMPARING THE CHAINS.

PREVIOUS TO THE MEASUREMENT.				AFTER THE MEASUREMENT.			
MONTH.	Excess of the old Chain.		REMARKS.	MONTH.	Excess of the Old Chain.		REMARKS.
1811.	A. M.	P. M.		1811.	A. M.		
April 10th,	DIVISIONS.	DIVISIONS.	Mean temperature during these experiments, A. M. . . . 81.3 P. M. 101.6	May 11th,	DIVISIONS.		Mean temperature during these experiments was 89.6
	31	30			38.25		
	30	30.5			37.5		
	30	30			38.5		
	30	30			39		
	31	31			39		
	30	30			39		
	31	31			38.5		
	30	29.5			38.5		
	31	30			39		
	31.5	30			38		
	31				37		
	30.5				37		
	31						
Mean	30.62	30.2		Mean	38.27		

TABLE containing the particulars of the Measurement.

No. of the Hypothenuse.	Length of each in feet.	Angles of Elevation and Depression.	Deductions from each Hypothenuse.	Perpendicular.		Commencement from the last.		Mean Temperature.	REMARKS.
				Ascents.	Descents.	Above.	Below.		
			F.E.T.	FEET.	FEET.	INCHES.	INCHES.		
1	1300	0 12 39	.00084		4.78	30		98.2	Commenced 12th April 1811.
2	700	0 2 45	.00021		0.55		9.8	88	
3	900	0 22 33	.01935		5.90		10.8	103.7	
4	1100	0 30 57	.04466		9.90		12.3	89.6	
5	800	0 15 54	.00856		3.70			96	

MEASUREMENT OF AN ARC

Number of Hypotheses	Length of each in feet.	Angle of Elevation and Depression.	Deductions from each Hypothesis.	Perpendicular.			Commencement from the last.		Mean Temperature.	REMARKS.
				Ascents.	Descents.		Above.	Below.		
			FEET.	FEET.	FEET.		INCHES.	INCHES.		
6	5000	14 00	.00415		2.04			10.8	101.4	
7	4000	5 37	.00052	0.65			15.2		80.2	
8	8000	2 15	.0006		0.52		9		95.2	
9	8000	5 00	.00088		1.16				100.8	
10	9000	23 09	.02043		6.06			10.5	92.1	
11	6000	09 09	.00210		6.60			5.7	107.1	
12	7000	31 45	.02989		1.47			16.1	83.3	
13	8000	30 00	.03048		6.98			13	104.7	
14	4000	28 57	.01420		3.37			8.5	114.5	
15	7000	34 12	.03465		6.96				81.5	
16	7000	23 06	.01582		4.70			1.5	95.7	
17	9000	23 57	.02187		6.27			4.5	92.1	
18	9000	23 15	.02421		6.61	15.5			96.6	
19	8000	21 03	.01504		4.90	5			98.8	
20	9000	13 57	.00963		4.18		4.6		89.1	
21	8000	14 12	.00680		3.30		3.7		98.1	
22	9000	12 30	.00603		3.27		2.2		90.1	
23	7000	01 15	.00004	0.25			4.5		110.8	
24	7000	19 15	.01099		3.42				89.2	
25	9000	10 55	.00450		2.86	5.7			96.4	
26	9000	08 06	.00252		2.19		4.2		100.9	
27	8000	07 00	.00168		1.63		12.1		88.2	
28	0000	13 22	.00769		3.89	2.2			110.3	
29	6000	16 27	.00684		2.87		5.3		89.3	
30	9000	23 54	.02178		6.26		10.7		106.1	
31	8000	17 49	.01072		4.15	14			92.5	
32	7000	00 45			0.15	8.3			107.1	
33	7000	Level					3.2		99.8	
34	6000	12 44	.01104	5.93			5.8		104.9	
35	8000	01 08	.00002		0.26		8.5		103.5	
36	6000	08 33	.00186		1.49	1.8			101.9	
37	13000	13 27	.03001		5.09		5.7		108.9	
38	9000	17 12	.01125		4.50		13.0		81.8	
39	2000	01 35	.00002	0.09					99.7	
40	7000	17 24	.00896		3.51		18.7		110.8	Completed 4th
41	5000	20 00	.00845		2.91		6.5		80.1	May 1811.
Descent from the termination of the Base to the ground.									27.0	
Tot. 32500				13573	6.92	138.6	106.7	239.2	97.13	

N. end of the Base above S. end of the Base in perpendicular height 142.98 feet.

At the commencement, the old chain exceeded the new one .3641 divisions of the micrometer equal to .01218 feet.

Therefore 326×100.0218 feet, will be the measure in terms of the new chain equal - - - - - 32603.9707

At the conclusion the old chain exceeded the new one 38.27 divisions of the micrometer and had therefore increased 7.86 divisions, equal to .00315 feet. Hence $326 \times \frac{.00315}{2} = 0.5133$ feet, the correction for the wear, which add - - - - - +0.5133

The sum of the deductions from col. 4th, is 0.43673 feet which being increased in the ratio of 100.0218 feet will be 0.43678 which subtract - - - - - -0.4368

Hence the apparent horizontal distant will be - - - 32604.0472

The correction for the expansion and reduced to the standard temperature of 62° will be $\frac{(37.13-50) \times .0074 - (62-50) \times .0137}{12}$ $\times 32604.0472$. will be 5.4429 feet, which add - - - - - +5.4429

Hence the corrected measure of the base for the temperature of 62° will be - - - - - 32609.4901

Which being reduced to the level of the sea by taking the mean height of the base, and which is 1181.5 feet above the level of the sea will be - - - - - 32607.6000

MEASUREMENT OF AN ARC

TRIANGLES taken up at the Base near Gooty, and continued
back to the side Paughurdroog from Yerracondah.

ANGLES.

At the N. end of the Base.

BETWEEN	AND		
Gootydrroog station.....	S. end of the base.....	87° 27'	16.5
			21.5
			20.5
			17
			15
			16.5
			15
			14
			13.5
			15
S. end of the base.....	Paumdy station.....	35° 04'	8
			7
			7.5
			4
			3

16.45

5.9

At the S. end of the Base.

Gootydrroog station.....	N. end of the base.....	27° 13'	59
			67.5
			69
			70.5
			58.5
			64.5
			65.5
			64
			55.5
			56.5
			58.5

62.64

At the S. end of the Base (continued.)

BETWEEN	AND		
N. end of the base	Paumdy station	105 2	69.5
			56.5
			64
			65.5
			62.5
			69
			63.5
			66
			65.19

Gooty droog station	Namthabad station	27 14 2.64
Namthabad station	Paumdy station	103 03 5.19
∠. N. end of the base	Paumdy station	105 3 05.19
∠. Gooty droog station	N. end of the base	27 14 02.64
∠. Paumdy station	Gooty droog station	132 17 07.83

At Paumdy Station.

N. end of the base	S. end of the base	39 52 50.5
		49
		49
		50
		50
		50
		49.75
Namthabad station	N. end of the base	0 28 53.5
		53.5
		55.5
		54
		53.5
		54
Gooty droog station	S. end of the base	26 26 19
		20.5
		18.5
		20
		21.5
		21.5
		18.5
		18
		19.69

MEASUREMENT OF AN ARC

At Paumdy Station (continued.)

BETWEEN	AND		
Konakoondloo station	Gootydroog station	78° 44' 50"	
		52.5	} 51.61
		50.5	
		52	
		52.5	
		52	
		52	
		51	
		51.5	

Gootydroog station	Guddakulgooda station	88° 42' 29"	} 29.35
		29	
		27.5	
		25	
		27.5	
		28.5	
		29.5	
		25	
		35	}
		37.5	

N. end of the base	Namthabad station.....	0 28 54
	South end of the base.....	39 52 49.5
S. end of the base	Namthabad station.....	40 21 43.5

At Konakoondloo Station.

Gootydroog station	Koelacondah station	41° 26' 16"	} 18.57
		18	
		16	
		20	
		21	
		21	
		18	}
Paumdy station	Gootydroog station.....	36 01 43	
		39.5	
		43	
		36.5	
		41	
		46.5	} 41.58

At Koelacondah Station.

BETWEEN	AND			
Gootydrroog station	Guddakulgooda station	71 59	9.5	} 11.15
			8	
			8.5	
			9	
			7.5	
			9.5	
			7.5	
			18	}
			17	
			17	
Kanakoondloo station	Gootydrroog station	58 55	62.5	} 60.8
			56.5	
			64	
			63	
			58	

At Guddakulgooda Station.

Gootydrroog station.....	Ooderpudroog station.....	69 26	22.5	} 21.63
			27.5	
			24	
			27.5	
			18.5	
			18.5	
			17.5	
			17	} 36.17
Paumdy station	Gootydrroog station	24 14	38.5	
			33	
			35	
			40	
			37	
			33.5	

At Guddakulgooda Station.

Gootydrroog station	Koelacondah station	30 12	35.5	} 45.63
			34	
			55	
			47.5	
			54	
			54.5	
			39	
			45.5	

MEASUREMENT OF AN ARC

At Gootydrugg Station.

BETWEEN		AND			
N. end of the base	S. end of the base	65	18	48	
				35.5	} 41.19
				44.5	
				47	
				47	
				47	
				38	
				39	
				33	
				42	}
				32	
Paumdy station	S. end of the base	21	16	32.75	} 32.65
				37	
				36.5	
				29.5	
				27.5	
N. end of the base.....	Namthabad station	2	31	59.5	} 58.5
				57	
				57.5	
				60	
Paumdy station	Konakoondloo station.....	65	13	28.5	} 27.83
				31	
				26	
				29.5	
				25.5	
				26.5	} 43.17
Konakoondloo station.....	Koelacondah	79	37	38.5	
				48.5	
				40.5	
				45.5	
				43.5	}
				42.5	
Koelacondah station	Guddakulgooda	77	47	72.5	} 65.4
				64	
				58.5	
				74	
				58	} 56.17
Guddakulgooda station.....	Paumdy station.....	67	2	57	
				59	
				57.5	

At Gooty droog Station (continued.)

BETWEEN	AND			
Ooderpudroog station	Guddakulgooda	44	37	48
				49.5
				53
				46.5
				52
				49
				41.5
				48.9
Davurcondah station	Ooderpudroog station	46	17	57.5
				58
				48.5
				46.5
				48
				50.5
				50.5
				50.5
				48.5
				52
				47
				50.68
Namthabad	N. end of the base	2	31	58.5
N. end of the base	S. end of the base	65	18	41.19
S. end of the base	Namthabad	67	50	39.69

At Ooderpudroog Station.

Cuddakulgooda station	Gooty droog station	65	55	49
				53
				50
				47
				46
				56
				52.5
				60
				60.5
				59
				53.3

MEASUREMENT OF AN ARC

At Ooderpudroog Station.

BETWEEN	AND			
Gootydrroog station.....	Davurcondah	71	17	20.5
				15.5
				20.5
				23.5
				24.5
				15.5
				16.5
				19.5

Davurcondah station	Condapilly station	51	25	61.5
				63.5
				59.5
				57
				72.5
				69.5
				68
				64.5

At Davurcondah Station.

Gootydrroog station	Ooderpudroog station	62	24	54.5
				52.5
				53
				55
				53.5
				54
				53.75

Ooderpudroog station	Condapilly station	59	4	11.5
				18
				15
				18
				15.5
				11
				12
				16
				14.62

Condapilly station.....	Ooracondah station	53	14	42.5
				42.5
				38.5
				37
				40
				40.1

At Condapilly Station.

BETWEEN	AND				
Davurcondah station.....	Ooderpudroog station	69	29	34	} 43.14
				37	
				44	
				47.5	
				47.5	
				47	
				45	
Ooracondah station.....	Davurcondah station.....	84	41	16	} 16.25
				13.5	
				13.5	
				18.5	
				19	
				17	
Paughurdroog station.....	Ooracondah station.....	52	40	2	} 2.81
				1.5	
				4.5	
				0.5	
				1.5	
				4.5	
				2.5	
				5.5	

At Ooracondah Station.

Paughurdroog station.....	Condapilly station	79	34	36.5	} 38.17
				36	
				41	
				36.5	
				36.5	
				42.5	
Condapilly station	Davurcondah station	42	3	73.5	} 64.81
				72	
				66.5	
				64.5	
				68	
				57	
				58	
				59	

MEASUREMENT OF AN ARC

At Ooracondah Station (continued.)

BETWEEN	AND		
Yerracondah station	Paughurdroog station.....	70° 58'	32"
			30
			31.5
			30
			29.5
			} 30.6

At Yerracondah Station.

Paughurdroog station	Ooracondah station.....	55 32	28.5	} 33.44
			33	
			34.5	
			34.5	
			34.5	
			33.5	
			34.5	
			34.5	

At Paughurdroog Station.

Ooracondah station.....	Yerracondah station.....	53 28	59	}	61.5
			62.5		
			60		
			63.5		
			63.5		
			60.5		
Condapilly station,	Ooracondah station.....	47 45	22.5	}	21.7
			21.5		
			21.5		
			21		
			22		

PRINCIPAL TRIANGLES.

N. end of the base from S. end of the base 32067.6 feet.							
Number.	TRIANGLES.	Observed Angles.	Differences.	Spherical Excess.	Error.	Angles for Calculation.	Distances in Feet.
27	N. end of the base,.....	35 04 5.9	-0.03			35 04 5.7	
	S. end of the base,.....	105 03 5.19	-0.15			105 3 4.8	
	Paumdy station,.....	39 52 49.75	-0.04			39 52 49.5	
		180 00 00.84		0.22	+0.62	180 00 00.0	
Paumdy station from { N. end of the base,.....							49110.4
{ S. end of the base,.....							29218.8
28	N. end of the base,.....	87 27 16.45	-0.07			87 27 16.3	
	S. end of the base,.....	27 14 02.64	-0.03			27 14 2.3	
	Gootydröog station,.....	65 18 41.19	-0.03			65 18 41.1	
		180 00 00.28		0.13	+0.15	180 00 00.0	
Gootydröog station from { N. end of the base,.....							16493.3
{ S. end of the base,.....							35852.7
S. end of the base from Gootydröog station 35852.7 feet.							
29	S. end of the base,.....	132 17 7.83	-0.29			132 17 7.5	
	Gootydröog station,.....	21 16 32.65	+0.04			21 16 32.7	
	Paumdy station,.....	26 26 19.69	+0.06			26 26 19.8	
		180 00 00.17		0.19	-0.03	180 00 00.0	
Paumdy station from { S. end of the base,.....							29218.7
{ Gootydröog station,.....							59571.8
30	S. end of the base,.....	27 14 02.64	-0.03			27 14 2.61	
	Gootydröog station,.....	67 50 39.69	-0.04			67 50 39.65	
	Namthabad station,.....					84 55 17.74	
						180 00 00.0	
Namthabad from { S. end of the base,.....							33336.3
{ Gootydröog station,.....							16471.8

MEASUREMENT OF AN ARC

S. end of the base from Paumdy station 29118.8 feet.							
Numbers.	TRIANGLES.	Observed Angles.	Differences.	Spherical Excess.	Error.	Angles for Calculation.	Distances in Feet.
	S. end of the base,	132 17 7.83	-0.22			132 17 7.5	
	Paumdy station,	26 26 19.69	+0.06			26 26 19.8	
31	Gootydrroog station,	21 16 32.65	+0.04			21 16 32.7	
		180 00 00.17		0.19	-0.02	180 00 00.0	
	Gootydrroog station from	{ S. end of the base, { Paumdy station,					33852.0 59572.7
	S. end of the base,	105 03 5.19	-0.15			105 03 5.04	
	Paumdy station,	40 21 43.5	-0.05			40 21 43.45	
32	Namthabad station,					34 35 11.51	
						180 00 00.0	
	Namthabad from	{ S. end of the base, { Paumdy station,					33334.0 49707.4
Gootydrroog station from Paumdy station 59,572 feet.							
	Gootydrroog station,	65 13 27.83	-0.41			65 13 27.5	
	Paumdy station,	78 44 51.61	-0.51			78 44 51.2	
33	Konakoondloo station,	36 01 41.58	-0.36			36 01 41.3	
		180 00 01.02		1.28	-0.26	180 00 00.0	
	Konakoondloo from	{ Gootydrroog station, { Paumdy station,					99334.6 91959.1
	Gootydrroog station,	67 02 56.17	-0.50			67 02 55.7	
	Paumdy station,	88 42 29.35	-0.91			88 42 28.5	
34	Guddakul station,	24 14 36.17	-0.48			24 14 35.8	
		180 00 01.69		1.89	-0.20	180 00 00.0	
	Guddakul station from	{ Gootydrroog station, { Paumdy station,					145044.1 133596.
The above base, is a mean distance obtained by the 29th and 31st Triangles.							

ON THE MERIDIAN.

331

Gootydrroog station from Konakoondloo 99334.6 feet.

Numbers.	TRIANGLES.	Observed Angles.	Differences.	Spherical Excess.	Error.	Angles for Calculation.	Distances in Feet.
	Gootydrroog station,	79 37 43.17	-0.75			79 37 42.2	
	Konakoondloo station,	41 26 18.57	-0.49			41 26 17.8	
35	Koelacondah station,	58 56 00.8	-0.54			58 56 00.0	
		180 00 02.54		1.78	+0.76	180 00 00.0	
	Koelacondah station from { Gootydrroog station,						76749.2
	{ Konakoondloo station,						114073.3

Gootydrroog station from Koelacondah 76749.2 feet.

	Gootydrroog station,	77 48 5.4	-1.00			77 48 4.5	
	Koelacondah station,	71 59 11.15	-0.89			71 59 10.5	
36	Guddakul station,	30 12 45.63	-0.69			30 12 45	
		180 00 02.18		2.58	-0.40	180 00 00.0	
	Guddakulgooda station from { Gootydrroog station,						145043.5
	{ Konakoondloo station,						149075.9

Gootydrroog station from Guddakulgooda 145043.8 feet.

	Gootydrroog station,	44 37 48.5	-1.06			44 37 47.4	
	Guddakulgooda station,	69 26 21.63	-1.30			69 26 20.4	
37	Ooderpeedroog station,	65 55 53.3	-1.24			65 55 52.1	
		180 00 03.43		3.60	-0.17	180 00 00.0	
	Ooderpeedroog station from { Gootydrroog station,						148736.1
	{ Guddakulgooda station,						111599.7

The distance from Gootydrroog to Guddakulgooda, as a Base in the above triangle is a mean distance obtained by the 34th and 36th triangles.

Ooderpeedroog from Gootydrroog station 148736.1 feet.

	Ooderpeedroog station,	71 17 12.5	-1.52			71 17 18	
	Gootydrroog station,	46 17 50.68	-1.20			46 17 49.5	
38	Davurcondah station,	62 24 53.75	-1.34			62 24 52.5	
		180 00 03.93		4.06	-0.13	180 00 00.0	
	Davurcondah from { Ooderpeedroog station,						121317.2
	{ Gootydrroog station,						158943.1

MEASUREMENT OF AN ARC

Davarcondah from Ooderpeedroog station 1213 7.2 feet.							
Numbers.	TRIANGLES.	Observed Angles.	Differences.	Spherical Excess.	Error.	Angles for Calculation.	Distance in Feet.
39	Davarcondah station,	59 4 14.62	-0.70			59 4 13.9	
	Ooderpeedroog station,	51 26 4.5	-0.87			51 26 3.8	
	Condapilly hill station,	69 29 43.14	-0.94			69 29 42.3	
		180 00 02.26		2.5	-0.24	180 00 00.0	
	Condapilly station from { Davurcondah station,						101273.8
	{ Ooderpuadroog station,						111105.4
Davarcondah from Condapilly station 101273.8 feet.							
40	Davarcondah station,	53 14 40.1	-0.80			53 14 39.9	
	Condapilly station,	84 41 16.25	-1.32			84 41 15.5	
	Ooracondah station,	42 4 4.81	-0.78			42 04 4.6	
		180 00 01.16		2.29	-1.74	180 00 00.0	
	Ooracondah station from { Davarcondah station,						150503.1
	{ Condapilly station,						121102.6
Condapilly station from Ooracondah station 121102.6 feet.							
41	Condapilly station,	52 40 02.81	-1.07			52 40 21	
	Ooracondah station,	79 34 38.17	-1.56			79 34 36.9	
	Paughurdroog station,	47 45 21.7	-1.05			47 45 21	
		180.00 02.68		3.68	-1.0	180 00 000	
	Paughurdroog from { Condapilly station,						160829.4
	{ Ooracondah station,						130073.9
Paughurdroog from Ooracondah station 130073.9 feet.							
42	Paughurdroog station,	53 29 01.5	-1.4			53 28 59.75	
	Ooracondah station,	70 58 30.6	-1.14			70 58 28.6	
	Yerracondah station,	55 32 33.44	-1.16			55 32 31.65	
		180 00 05.54		3.70	+1.84	180 00 00.0	
	Yerracondah station from { Paughurdroog station,						126783.3
	{ Ooracondah station,						149135.4

THE distance from *Paughurdoog* to *Yerracondab*, will be found common; by referring to the 26th triangle, it will appear, that there is a difference of $1\frac{2}{3}$ feet, in the same side *Paughurdoog* from *Yerracondab* from whence it may be inferred that had the base been computed from bringing the triangles from the southward, it would fall short of the measurement by $3\frac{6}{7}$ inches.

FOR the purpose of reducing the terrestrial arc, the following angles, with their including sides, have been used to obtain sides more conveniently situated with the meridian of *Dodagoontah* station to which the whole arc is reduced.

THE angle at *Bonnairegottab*, between *Dodagoontah* and *Deorabetta* with the including sides, from which the angle at *Dodagoontah* station between *Bonnairegottab* and *Deorabetta* is found $14^{\circ} 48' 36.6$; and also the direct distance from *Dodagoontah* to *Deorabetta* is 135931.3 feet. The angle at *Dodagoontah* station is then corrected to make it as an observed angle which becomes $14^{\circ} 48' 35.77$.

DESCRIPTION OF THE GREAT STATIONS.

Base near Gooty.—N. end;—In the flat cotton ground about three miles west from *Gooty*, and near the village of *Namthabad*. It is situated on a rising ground, marked by a circular platform of brick and chunam

with a stone and circle, the center of which ascertains the extremity of the base.

S. end, lies nearly a mile north of the village of *Eeranapully* and is similarly marked, with the former one. Under the masonry of both these platforms, the extremities of the base are also defined by stones with circles, fixed when the foundation was laid and corresponding with those above.

Namthabad Station.—Lies about seven hundred and twenty five feet nearly north, from the North end of the base, being exactly in the same line, with the extremities of the base, and marked in the very same manner, to define the station.

Paumdy Station.—A long hill running nearly east and west and about two miles north of the village of *Paumdy* and the *Pinna* river. The station is on a platform, and the center marked is as usual.

Konakoondloo hill.—This hill is about a mile N. W. of the large hill of *Pullycondah*, and about two miles south of the great road from *Gooty* to *Ballary*, a village of the same name situated at its south side. The station is on an old bastion, marked by a stone and circle.

Guddakulgooda pagoda.—On the platform of the pagoda marked as usual. The village and hill are well known, being about half the distance between *Gooty* and *Ballary*.

Koelacondah.—This hill is about fourteen miles north from *Gooty* in the *Chinumpully* talook, and two miles from the village of that name. On the summit of a large detached stone marked as usual.

Gooty droog.—On the highest point of that celebrated droog. While observing the flag staff was removed. It was afterwards replaced and marks the station.

Ooderpeedroog.—A small well known hill fort on the road from *Hundee Anantapoor* to *Ballary*. The station is on the center of a square platform, marked by a stone and circle about ten yards east of a ruined pagoda.

Davurcondah.—A small peaked hill with a rugged summit about three miles east of *Hundee Anantapoor* on the great road to *Gooty*. A thin stone pillar to which the flag bamboo was attached, was the intersected object, while the instrument was there this pillar was removed, its center marked by a small mill stone, over which it was again erected and a small circular platform of stone and chunam built round it. The hill derives its name from a pagoda about thirty yards west of the summit.

Condapilly hill.—It is on the summit of a considerable range running nearly north and south. It derives its name from a village of some extent about a mile N.W. of it. The place where the instrument stood is marked by a circle on the rock, and is a few feet from the stone pillar on the highest point of the hill.

Ooracondah.—This hill is on the northermost of the *Pencondah* range, and west of the village of *Chinnakatipilly* on the great road between *Gooty* and *Bangalore*. On the other side is a village called *Nammudtella*. The station is marked with a platform, a large stone and a circle over the center of which the instrument was placed.

*Pole Star observations at Dodagoontah Station, and
the position of its Meridian.*

1805.	Apparent Polar	Latitude.	Azimuth.	Angle between the Pole Star and referring Lamp.	Angle between the North Pole and referring Lamp.
Month.	Distance.				
July 19	1° 43' 58.2	13° 00' 04"	1° 46' 42.16	1° 31' 53	0° 14' 49.16
22	1° 43' 57.57		1° 46' 41.7	1° 31' 56.25	0° 14' 45.45
Aug. 8	1° 43' 54.07		1° 46' 38.1	1° 31' 51.25	0° 14' 46.85
12	1° 43' 53.05		1° 46' 37.06	1° 31' 48.5	0° 14' 48.56
17	1° 43' 51.7		1° 46' 35.67	1° 31' 46.25	0° 14' 49.42
18	1° 43' 51.44		1° 46' 35.4	1° 31' 47.5	0° 14' 47.9
19	1° 43' 51.16		1° 46' 35.1	1° 31' 45.5	0° 14' 49.6
23	1° 43' 50.04		1° 46' 33.97	1° 31' 45.5	0° 14' 48.47
26	1° 43' 49.09		1° 46' 32.99	1° 31' 43.5	0° 14' 49.49
27	1° 43' 48.83		1° 46' 32.73	1° 31' 44.5	0° 14' 48.23
Angle between the North Pole and referring Lamp,					0° 14' 48.31 N. E.
Angle between the referring Lamp and Savendroog,					104° 4' 29.68
Angle between the North Pole and Savendroog station,					103° 49' 41.37 N. W.

In this paper the latitude of *Dodagoontah*, which is the great station for fixing the position of the meridian line, is laid down by reducing the terrestrial arc between *Putchapolliam* and *Dodagoontah*, to degrees and minutes, taking the mean degree as given by the observations at *Putchapolliam* and *Namthabad* near *Gooty*, which is $60^{\circ}48'27''$ for latitude $13^{\circ}02'55''$ not differing much from the latitude of *Dodagoontah*. This gives an arc of $2^{\circ}06'14''.72$ which added to the arc between *Punnae* and *Putchapolliam* gives $4^{\circ}50'25''.26$, and this applied to the latitude of *Punnae*, viz. $8^{\circ}9'38''.39$ gives $13^{\circ}00'03''.65$ for the latitude of *Dodagoontah*. This latitude exceeds that determined in 1805, by $3''.74$. Therefore if this quantity be added to $13^{\circ}4'8''.7$, the deduced latitude of the observatory (*Asiatick Researches*, vol. 10th, page 374) we have $13^{\circ}4'12''.44$ the latitude of the observatory as corrected from the present operations.

Reduction of the sides of the Meridional Triangles to the Meridian of Dodagoontah, for determining the length of the terrestrial Arcs.

The length of the arc comprehended by the parallels of Dodagoontah station, and the station near Putchapolliam,

Stations at	Names of Places.	Bearings referred to the Meridian of Dodagoontah station.	Distances.	Distances on the		Distances from Dodagoontah.	
				Perpendicular.	Meridian.	Perpendicular.	Meridian.
Dodagoontah,	Deorabetta,	0 13 08.43 S E.	135931.3	519.6 E.	135930.3 S.	519.6 E.	135930.3 S.
Deorabetta,	Ponnassmalli,	2 11 54.36 S E.	174071.7	6677.6 E.	173947.6 S.	7197.2 E.	309877.9 S.
Ponnassmalli,	Woorachmalli,	3 49 54.39 S E.	243502.4	16272.6 E.	242958.2 S.	23469.8 E.	552836.1 S.
Woorachmalli,	Putchapolliam,	7 53 51.52 S W.	176169.4	24206.4 W.	174498.5 S.	736.6 W.	727334.6 S.

MEASUREMENT OF AN ARC

Distances between the parallels of Dodagoontah, and the Station at Namthabad.

Stations at	Names of Places.	Bearings referred to the Meridian of Dodagoontah station.	Distances.	Distances on the		Distances from Dodagoontah.	
				Perpendicular.	Meridian.	Perpendicular.	Meridian.
Deorabettia,	Allasoor hill,	0 43 54.55 N. W.	194662.8	FEET. 2486.3 W.	FEET. 194640.9 N.	FEET. 1966.7 W.	FEET. 58710.6 N.
Allasoor hill,	Kulkotah hill,	4 5 43.25 N. W.	94211.8	6728.3 W.	93071.2 N.	8695 W.	152687.8 N.
Kulkotah hill,	Yerracondah,	5 43 49.55 N. E.	180883.8	18060.9 E.	179979.9 N.	9365.9 E.	332607.7 N.
Yerracondah,	Ooracondah,	7 4 21.49 N. W.	126783.3	15610.5 W.	125818.5 N.	5244.6 W.	458486.2 N.
Ooracondah,	Davurcondah,	5 32 52.09 N. E.	150503.1	14550.1 E.	149798.2 N.	8305.5 E.	608284.4 N.
Davurcondah,	Goodydroog,	0 16 40.56 N. E.	158943.1	771 E.	158941.2 N.	9076.5 E.	767325.6 N.
Goodydroog,	Namthabad,	70 43 30.21 S. W.	16471.8	15548.5 W.	5437.3 S.	6472 W.	761788.3 N.

Terristrial Arcs between the parallels of Dodagoontah station and Namthabad, 761788.3 feet.

Dodagoontah station and Patchapolliam, 727534.6

Patchapolliam station and Namthabad, 1489122.9

Patchapolliam station and Punnee station, 1029100.5

Punnee station and Namthabad, 2518223.4

ZENITH distances of Stars, observed at *Namthabad Station*, with the corrections for precession, nutation, aberration and the semi-annual solar equation back to the beginning of the year 1805.

Observations at Namthabad.

• LEONIS.

Nearest point on the Limb, 4° 20' S.

1811. Month.	Face.	Observed Zenith distance.	Correction.	Correct Zenith distance.	Thermometers.	
					Upper.	Lower.
April 18	W.	4° 21' 9.13	109.11	4° 19' 20.02	86	86
20	E.	4° 21' 19.53	109.00	4° 19' 30.53	83	83
21	W.	4° 21' 10.38	108.95	4° 19' 21.43	84	84
22	E.	4° 21' 18.26	108.90	4° 19' 29.36	87	87
24	W.	4° 21' 8.63	108.80	4° 19' 19.83	91	91
25	E.	4° 21' 20.13	108.74	4° 19' 31.39	92	92
26	W.	4° 21' 9.63	108.68	4° 19' 20.95	94	93
27	E.	4° 21' 19.13	108.63	4° 19' 30.50	96	96
28	W.	4° 21' 9.63	108.58	4° 19' 21.05	94	94
29	E.	4° 21' 19.26	108.52	4° 19' 30.74	93	93
30	W.	4° 21' 9.63	108.47	4° 19' 21.16	92	92
May 2	E.	4° 21' 19.38	108.36	4° 19' 31.02	78	79
Mean					89.2	89.2

MEASUREMENT OF AN ARC REGULUS.

Nearest point on the Limb, $2^{\circ} 15' S.$

1811.		Face.	Observed	Correction.	Correct	Thermometers.	
Month,			Zenith distance.		Zenith distance.	Upper.	Lower.
April	18	W.	2 12 47.51	115.48	2 10 52.03	86	86
	20	E.	2 12 58.89	115.36	2 11 03.53	84	84
	21	W.	2 12 45.76	115.29	2 10 50.47	83	83
	22	E.	2 12 59.89	115.23	2 11 04.55	86	86
	23	W.	2 12 44.76	115.16	2 10 49.60	83	83
	24	E.	2 12 58.89	115.09	2 11 03.80	91	91
	25	W.	2 12 44.87	115.03	2 10 49.84	91	91
	26	E.	2 12 58.24	114.97	2 11 03.27	93	92
	27	W.	2 12 44.74	114.90	2 10 49.84	95	94
	28	E.	2 12 58.87	114.83	2 11 4.04	94	94
	29	W.	2 12 46.87	114.77	2 10 52.10	93	93
30	E.	2 12 57.62	114.71	2 11 2.91	92	92	
Mean						89.25	89.08

LEONIS.

Nearest point on the Limb, $1^{\circ} 20' N.$

				+				
April	20	E.	1 21 29.26	126.54	1 23 35.80	80	80	
	21	W.	1 21 40.26	126.45	1 23 46.71	82	82	
	22	E.	1 21 28.13	126.35	1 23 34.48	85	85	
	23	W.	1 21 40.13	126.26	1 23 46.39	82	81	
	24	E.	1 21 28.28	126.16	1 23 34.44	89	89	
	25	W.	1 21 43.13	126.07	1 23 49.20	88	88	
	26	E.	1 21 30.13	125.98	1 23 36.11	91	91	
	27	W.	1 21 40.13	125.88	1 23 46.01	93	93	
	28	E.	1 21 29.63	125.79	1 23 35.42	93	93	
	29	W.	1 21 40.51	125.70	1 23 46.21	90	90	
May	30	E.	1 21 29.13	125.60	1 23 34.73	90	90	
	4	W.	1 21 38.76	125.23	1 23 43.99	90	90	
					Mean	87.75	87.67	

LEONIS.

Nearest point on the Limb, 0° 30' N.

1811.		Face.	Observed	Correction.	Correct	Thermometers.	
Month.			Zenith distance.		Zenith distance.	Upper.	Lower.
April	18	W.	0° 31' 42.13	129.88	0° 33' 52.01	86	86
	20	E.	0° 31' 33.76	129.68	0° 33' 43.44	79	79
	21	W.	0° 31' 45.51	129.58	0° 33' 55.09	82	81
	22	E.	0° 31' 33.63	129.47	0° 33' 43.10	84	84
	23	W.	0° 31' 47.26	129.38	0° 33' 56.64	81	81
	24	E.	0° 31' 31.38	129.28	0° 33' 40.66	87	87
	25	W.	0° 31' 46.01	129.18	0° 33' 55.19	88	88
	26	E.	0° 31' 33.03	129.07	0° 33' 42.10	90	90
	27	W.	0° 31' 46.26	128.98	0° 33' 55.24	92	92
	28	E.	0° 31' 35.13	128.88	0° 33' 44.01	92	92
	29	W.	0° 31' 46.51	128.77	0° 33' 55.28	90	90
	30	E.	0° 31' 33.13	128.66	0° 33' 41.79	90	90
Mean						86.75	86.67

VIRGINIS.

Nearest point on the Limb, 3° 5' S.

April	25	W.	3° 7' 9.13	124.85	3° 5' 4.28	87	86
	26	E.	3° 7' 23.39	124.75	3° 5' 18.64	90	90
	27	W.	3° 7' 12.13	124.65	3° 5' 7.48	90	90
	29	E.	3° 7' 20.26	124.44	3° 5' 15.82	88	88
	30	W.	3° 7' 13.01	124.34	3° 5' 8.67	88	88
May	3	E.	3° 7' 20.76	124.01	3° 5' 16.75	82	82
Mean						87.5	87.33

MEASUREMENT OF AN ARC

8 SERPENTIS.

Nearest point on the Limb, $3^{\circ} 55' S.$

1811.		Face.	Observed Zenith distance.	Correction.	Correct Zenith distance.	Thermometers.	
Month.						Upper.	Lower.
May	1	E.	3 55 15.13	77.56	3 53 57.57	81	81
	3	W.	3 55 6.5	77.29	3 53 49.21	81	81
	4	E.	3 55 14	77.15	3 53 56.85	79	79
	5	W.	3 55 4	77.01	3 53 46.99	81	81
	7	E.	3 55 15.13	76.74	3 53 58.39	84	84
	9	W.	3 55 4.75	76.46	3 53 48.29	86	86
	15	E.	3 55 11.63	75.61	3 53 56.02	85	85
Mean						82.13	82.13

7 SERPENTIS.

Nearest point on the Limb, 1 10 N.

				+				
May	1	E.	1 11 10.63	67.83	1 12 18.46	81	81	
	3	W.	1 11 17.51	67.51	1 12 25.02	81	81	
	4	E.	1 11 11.88	67.35	1 12 19.23	78	78	
	5	W.	1 11 19.76	67.18	1 12 26.49	81	81	
	7	E.	1 11 10.38	66.85	1 12 17.23	84	84	
	8	W.	1 11 21.01	66.69	1 12 27.70	86	86	
	9	E.	1 11 10.63	66.52	1 12 17.15	86	86	
	15	W.	1 11 21.13	65.48	1 12 26.61	84	84	
					Mean	82.63	82.63	

Nearest point on the Limb, 1° 30' S.

7 AQUILÆ.

Nearest point on the Limb, $4^{\circ} 55' S.$

ATAIR.

Nearest point on the Limb, $6^{\circ} 45' S.$

				+				
May	5	W.	6 42 57.24	58.02	6 43 55.26	80	80	
	7	E.	6 43 10.12	58.31	6 44 8.43	80	80	
	8	W.	6 42 57.74	58.46	6 43 56.20	80	80	
	9	E.	6 43 6.24	58.61	6 44 4.85	80	80	
	10	W.	6 42 54.87	58.76	6 43 53.63	79	79	
	11	E.	6 43 6.99	58.91	6 44 5.90	81	80	
	12	W.	6 42 54.25	59.08	6 43 53.33	84	83	
	15	E.	6 43 5.37	59.56	6 44 4.93	81	81	
					Mean	80.63	80.37	

β DELPHINI.*Nearest point on the Limb, $1^{\circ} 10' S$.*

1811.	Face.	Observed Zenith distance.	Correction.	Correct Zenith distance.	Thermometers.	
Month.					Upper.	Lower.
May 9	E.	1 9 11.37	74.12	1 10 25.49	79	79
10	W.	1 9 1.87	74.27	1 10 16.14	79	79
12	E.	1 9 14	74.59	1 10 28.59	83	82
14	W.	1 9 4.62	74.91	1 10 19.53	77	77
15	E.	1 9 10.37	75.09	1 10 25.46	80	80
Mean					79.6	79.4

MEANS of the zenith distances, taken on the right and left Arcs corrected for refraction, equation of the sectorial tube, and the mean run of the micrometer.

Zenith distances at Namthabad. α LEONIS.

1811.	Left Arc.	1811.	Right Arc.	MEAN.
Month.		Month.		
April 20	4 19 30.53	April 18	4 19 20.02	Mean,..... 4 19 25.67
22	4 19 29.36	21	4 19 21.43	Refraction, &c. + 4.24
25	4 19 31.39	24	4 19 19.83	
27	4 19 30.50	26	4 19 20.95	Zenith distance,..... 4 19 29.91
29	4 19 30.74	28	4 19 21.05	
May 2	4 19 31.02	30	4 19 21.16	
Mean	4 19 30.58	Mean	4 19 20.74	

MEASUREMENT OF AN ARC

REGULUS.

1811.	Left Arc.	1811.	Right Arc.	MEAN.
Month.		Month.		
April 20	2 11 3.53	April 18	2 10 52.03	Mean, 2 10 57.18
22	2 11 4.66	21	2 10 50.47	Refraction, &c. &c. ... + 1.98
24	2 11 3.80	23	2 10 49.60	
26	2 11 3.27	25	2 10 49.84	Zenith distance, 2 10 59.16
28	2 11 4.04	27	2 10 49.84	
30	2 11 2.91	29	2 10 52.10	
Mean	2 11 3.70	Mean	2 10 50.65	

LEONIS.

April 21	1 23 46.71	April 20	1 23 35.80	Mean, 1 23 40.79
23	1 23 46.39	22	1 23 34.48	Refraction, &c. + 1.29
25	1 23 49.20	24	1 23 34.44	
27	1 23 46.01	26	1 23 36.11	Zenith distance, 1 23 42.08
29	1 23 46.21	28	1 23 35.42	
May 4	1 23 43.99	30	1 23 34.73	
Mean	1 23 46.42	Mean	1 23 35.17	

LEONIS:

April 18	0 33 52.01	April 20	0 33 43.44	Mean, 0 33 48.72
21	0 33 55.09	22	0 33 43.10	Refraction, &c. + 0.45
23	0 33 56.64	24	0 33 40.66	
25	0 33 55.19	26	0 33 42.10	Zenith distance, 0 33 49.17
27	0 33 55.24	28	0 33 44.01	
29	0 33 55.28	30	0 33 41.79	
Mean	0 33 54.91	Mean	0 33 42.52	

♌ VIRGINIS.

1811.	Left Arc.	1811.	Right Arc.	MEAN.	
Month.		Month.			
April 26.	3 5 18.64	April 25	3 5 4.28	Mean,	3 5 11.94
29	3 5 15.82	27	3 5 7.48	Refraction, &c.	+ 2.93
May 3	3 5 16.75	30	3 5 8.67	Zenith distance,	3 5 14.87
Mean	3 5 17.07	Mean	3 5 6.81		

♎ SERPENTIS.

May 1	3 53 57.57	May 3	3 53 49.21	Mean,	3 53 52.69
4	3 53 56.85	5	3 53 46.99	Refraction, &c.	+ 3.89
7	3 53 58.39	9	3 53 48.29	Zenith distance,	3 53 56.58
15	3 53 56.02				
Mean	3 53 57.21	Mean	3 53 48.16		

♏ SERPENTIS.

May 3	1 12 25.02	May 1	1 12 18.46	Mean,	1 12 22.29
5	1 12 26.94	4	1 12 19.23	Refraction, &c.	+ 1.12
8	1 12 27.70	7	1 12 17.23	Zenith distance,	1 12 23.41
15	1 12 26.61	9	1 12 17.15		
Mean	1 12 26.57	Mean	1 12 18.02		

♐ HERCULIS.

April 26	0 28 37.68	April 27	0 28 27.85	Mean,	0 28 33.55
28	0 28 36.47	30	0 28 29.91	Refraction, &c.	+ 0.54
May 1	0 28 36.93	May 2	0 28 28.96	Zenith distance,	0 28 34.09
3	0 28 38.36	4	0 28 31.40		
5	0 28 38.69	7	0 28 29.14		
8	0 28 38.68	9	0 28 28.47		
Mean	0 28 37.80	Mean	0 28 29.29		

MEASUREMENT OF AN ARC

α OPHIUCHI.

1811.	Left Arc.	1811.	Right Arc.	MEAN.
Month.		Month.		
April 26	2° 23' 12.45	April 25	2° 22' 59.82	Mean, 2° 23' 85.0
28	2° 23' 15.73	27	2° 23' 3.71	Refraction, &c. + 2.49
May 1	2° 23' 11.53	30	2° 23' 4.88	
3	2° 23' 13.96	May 2	2° 23' 3.17	Zenith distance, 2° 23' 10.99
5	2° 23' 14.10	4	2° 23' 3.10	
8	2° 23' 12.74	7	2° 23' 3.49	
Mean	2° 23' 13.90	Mean	2° 23' 3.10	

ζ AQUILÆ.

May 14	1° 30' 56.54	May 10	1° 30' 46.98	Mean, 1° 30' 52.09
		15	1° 30' 48.30	Refraction, &c. + 1.53
Mean	1° 30' 56.54	Mean	1° 30' 47.64	Zenith distance, 1° 30' 53.62

γ AQUILÆ.

May 1	4° 57' 1.57	May 2	4° 56' 51.20	Mean, 4° 56' 57.63
4	4° 57' 1.49	5	4° 56' 55.63	Refraction, &c. + 4.91
7	4° 57' 2.39	10	4° 56' 52.88	
11	4° 57' 2.55	12	4° 56' 53.70	Zenith distance, 4° 57' 2.54
15	4° 57' 1.69			
Mean	4° 57' 1.92	Mean	4° 56' 53.35	

ATAIR.

May 7	6° 44' 3.43	May 5	6° 43' 55.26	Mean, 6° 44' 00.32
9	6° 44' 4.85	8	6° 43' 56.20	Refraction, &c. + 6.87
10	6° 44' 5.90	11	6° 43' 53.63	
12	6° 44' 4.93	15	6° 43' 53.33	Zenith distance, 6° 44' 7.19
Mean	6° 44' 6.03	Mean	6° 43' 54.60	

β DELPHINI.

May 9	1° 10' 25.49	May 10	1° 10' 16.14	Mean, 1° 10' 22.18
12	1° 10' 28.59	14	1° 10' 19.53	Refraction, &c. + 1.22
15	1° 10' 25.46			
Mean	1° 10' 26.52		1° 10' 17.84	Zenith distance, 1° 10' 23.40

AMPLITUDE

Of the Arc between *Punnæ* and *Namthabad*.

STARS.	Zenith distances at		AMPLITUDE.
	Punnæ.	Namthabad.	
α Leonis,.....	2 36 52.07 N.	4 19 29.91 S.	6 56 21.98
Regulus,.....	4 45 24.06 N.	2 10 59.16 S.	6 56 23.22
β Leonis,.....	8 20 3.44 N.	1 23 42.08 N.	6 56 21.36
γ Leonis,.....	7 30 11.59 N.	0 33 49.17 N.	6 56 22.42
δ Virginis,.....	3 51 5.95 N.	3 5 14.87 S.	6 56 20.82
ϵ Virginis,.....	3 2 25.36 N.	3 53 56.58 S.	6 56 21.94
ζ Serpentis,.....	8 48 46.97 N.	1 42 23.41 N.	6 56 23.56
η Serpentis,.....	6 27 48.35 N.	0 28 34.09 S.	6 56 22.44
θ Herculis,.....	4 33 11.86 N.	2 23 10.99 S.	6 56 22.85
ι Ophiuchi,.....	5 25 29.25 N.	1 30 53.62 S.	6 56 22.87
κ Aquilæ,.....	1 55 19.77 N.	4 57 2.54 S.	6 56 22.31
λ Aquilæ,.....	0 12 14.69 N.	6 44 7.19 S.	6 56 21.88
μ Atair,.....	5 45 58.29 N.	1 10 23.40 S.	6 55 21.69
ν Delphini,.....			
		Mean	6 56 22.25

Celestial Arc between the parallels of

Punnæ and *Namthabad* station,..... 6 56 22.25

Terrestrial Arc,..... 251823.4 feet.

Mean length of one degree,..... 60480.42 fathoms

Latitude of the middle point,..... 11 37 49

MEASUREMENT OF AN ARC

AMPLITUDE

Of the Arc between *Putchapolliam* and *Namthabad*.

STARS.	Zenith distances at		AMPLITUDE.
	Putchapolliam.	Namthabad.	
γ Leonis,.....	0 13 18.16 S.	4 19 29.91 S.	4 6 11.75
Regulus,.....	1 55 12.99 N.	2 10 59.16 S.	4 6 12.15
β Leonis,.....	5 29 54.26 N.	1 23 42.08 N.	4 6 12.18
β Leonis,.....	4 39 59.4 N.	0 33 49.17 N.	4 6 10.23
γ Virginis,.....	1 00 55.20 N.	3 5 14.87 S.	4 6 10.07
δ Serpentis,.....	0 12 14.15 N.	3 53 56.58 S.	4 6 10.73
α Herculis,.....	3 37 38.58 N.	0 28 34.09 S.	4 6 12.67
α Ophiuchi,.....	1 43 00.69 N.	2 23 10.99 S.	4 6 11.68
ζ Aquilæ,.....	2 35 16.44 N.	1 30 53.62 S.	4 6 10.06
ν Aquilæ,.....	0 50 50.74 S.	4 57 2.54 S.	4 6 11.80
Atair,.....	2 37 54.13 S.	6 44 7.19 S.	4 6 13.06
β Delphini,.....	2 55 45.68 N.	1 10 23.49 S.	4 6 9.08
		Mean	4 6 11.28

Celestial Arc between the parallels of

Putchapolliam and *Namthabad*, 4 6 11.28

Terrestrial Arc, 1489122.9 Feet.

Mean length of one degree, 60487.27 Fath.

Latitude of the middle point, 13 2 55

It will scarcely be worth while to make any deductions until my meridional operations be finished, and those in England extended further. I shall only observe that if the degree in latitude $11^{\circ} 37' 49''$ as I have brought it out, be taken with the *English*, *French*, and *Swedish* measures respectively, and applied to the formulæ in Art. 2 in the Appendix to my last paper, the ratio of the polar to the equatorial diameter of the earth will be as $1:1.0032183$, $1:1.0034688$, and $1:1.0032811$, respectively, whose mean is $1:1.0033227$ or an ellipticity of $\frac{366.96}{1000000}$ nearly.

AND if this mean ratio, of 1 to 0033227 be used with the degree in $11^{\circ} 37' 49''$, and the other degrees in latitudes $9^{\circ} 34' 44''$; $13^{\circ} 2' 55''$ computed according to the formulæ in Art. 3 in the same Appendix, they will come out 60472.6 and 60486.47 respectively, differing only 0.21 and 0.63 fathoms from the observations, and these differences would hold good, where the three latitudes are so near each other, in any hypothesis of the Earth's figure that has resulted from the recent measurements. So near a coincidence of the observations with the elliptic theory, I must own has the appearance of chance. However if a series of observations two degrees further to the northward, should prove equally regular, the accuracy of the whole may be in a great measure relied on, and I shall then feel desirous of repeating the observations made at *Dodagoontah* in 1805; for to all appearance no part of the country could be more favorable, and it is possible, that at the commencement of my observing with the zenith sector, there might have been some oversight in using so delicate an instrument. I am not however aware that there was; but if the irregularity was occasioned by the attraction of dense matter to the northward, the matter must have been nearer to the place of observation, than I have hitherto supposed it to be.

It may be necessary to notice here, that in Art. 2^d of the Appendix to my last paper, there has been an oversight in taking the mean of two computed degrees, 60465.5 and 60498, which mean is 60481 $\frac{1}{2}$ in place of 60485 $\frac{1}{2}$; or 60482 to latitude 11 6 24 which must therefore affect all the results given in that paper. But as the principal ones are computed according to the present measurement, it is unnecessary to recompute those formerly given. By using the mean ratio of 1 : 1.0033227, with the degree 11 37' 49", equal to 60480.42 fathoms, the degree of longitude at the equator will come out 60858.47 fathoms and the length of the equatorial diameter of the earth will be 6973866 fathoms, from whence, by proceeding as in Page 98, of this volume, the quadrantal Arc of the elliptic Meridian will be had, equal to 5468170.8 fathoms, or 3937082976 inches, which divided by 10.000000, will give 393708297.6 *English* inches for the measure of the *French* metre measured at the temperature of 62 which differs only $\frac{1}{5882}$ th part of an inch from that measured by the *French* mathematicians at 32 and reduced to the same temperature.

Latitudes and Longitudes

Of the great stations, and some principal places as deduced from the
Meridional Arc.

NAMES OF PLACES.	Latitudes.	Longitudes from	
		Madras Observatory W.	Greenwich E.
* Hatlagamalli,.....	11 0 52	2 48 54	77 29 36
* Yaelmatoor hill,.....	11 12 16	2 30 12	77 48 18
Eeroode, (<i>S. W. angle of the Fort</i>),.....	11 20 27	2 31 36	77 46 51
* Thittamalli,.....	11 20 49	2 53 49	77 24 41
Bhavany Pagoda,.....	11 25 45	2 34 19	77 44 11
* Woorachmali,.....	11 28 37	2 33 43	77 41 47
Sankerrydroog,.....	11 28 51	2 23 41	77 54 49
Sattimungalum Pagoda,.....	11 30 17	3 00 38	77 17 52
* Kumbetarine hill,.....	11 35 31	2 58 57	77 19 33
Sulem, (<i>S. W. angle of the Fort</i>),.....	11 39 0	2 5 49	78 12 41
* Paulamalli,.....	11 41 39	2 31	77 47 30
Womooloor, highest cavalier,.....	11 44 8	2 12 48	78 5 42
Cauverypoorum,.....	11 54 43	2 29 30	77 48 54
Darampoory,.....	12 3 48	2 5 5	77 13 25
Pennagra,.....	12 7 45	2 20 58	77 57 32
Allambaddy,.....	12 8 35	2 30 25	77 18 5
* Ponnassmalli,.....	12 8 47	2 36 27	77 42 3
* Bundhully hill,.....	12 12 16	2 55 2	77 23 28
Sattiagul,.....	12 14 38	3 6 32	77 11 58
Mallavilly,.....	12 23	3 11 54	77 6 36
Gopauldroog,.....	12 29 52	2 57 31	77 20 59
Ryacottah, (<i>Flag Staff</i>),.....	12 31 16	2 12 54	78 5 36
Denkanicottah,.....	12 31 53	2 27 53	77 50 37
Kistnagherry,.....	12 32 15	2 2 9	78 16 21
Anchittydroog, (<i>Muntapum</i>),.....	12 35 23	2 21 45	77 56 45
* Deorabetta,.....	12 37 32	2 37 35	77 40 55
Annicul Fort,.....	12 42 33	2 33 31	77 44 59
Oossoor hill and Pagoda,.....	12 43 34	2 24 52	77 53 38
* Bonnairgottah,.....	12 48 43	2 40 41	77 37 49
Anniculdroog,.....	12 49 36	3 2 51	77 15 39
* Savendroog,.....	12 55 10	2 57 40	77 20 50
Bangalore Palace,.....	12 57 34	2 40 45	77 37 45
* Dodagoontah,.....	13 0 4	2 37 40	77 40 50
* Muntapum center,.....	13 0 45	2 40 13	77 38 17
Goonicul,.....	13 1 32	3 13 34	77 4 56
* Tirtapully hill,.....	13 2 25	2 21 56	77 56 34
Oosscottah Mosque,.....	13 4 21	2 28 13	77 50 17
Byrandroog,.....	13 5 41	3 4 47	77 13 43
Colar Fort, (<i>Pagoda</i>),.....	13 8 20	2 6 49	78 11 41

MEASUREMENT OF AN ARC

NAMES OF PLACES.	Latitudes.	Longitudes from	
		Madras Observatory W.	Greenwich E.
	° ' "	° ' "	° ' "
* Allasoor hill,.....	13 9 42	2 38	77 40 30
Shevagunga Pagoda,.....	13 10 9	3 1 51	77 16 39
Deonelly,.....	13 4 59	2 32 38	77 45 52
B. Ballapoor Eedgah,.....	13 18 24	2 43 13	77 35 17
* Cheetkul hill,.....	13 19 16	2 58 52	77 19 38
* Rymandroog,.....	13 21 17	2 14 37	78 3 53
* Nundydroog,.....	13 22 12.5	2 34 1	77 44 29
* Devaroydroog,.....	13 22 25	3 2 28	77 16 2
* Kulkotah hill,.....	13 25 14	2 39 9	77 39 21
Macklydroog,.....	13 25 58	2 45 4	77 33 26
Minchiculdroog,.....	13 27 27	3 3 6	77 15 14
* Baelippee hill,.....	13 39 7	2 58 28	77 20 2
Mudgherrydroog,.....	13 39 7	3 3 11	77 15 19
Goodeebundah,.....	13 40 34	2 33 3	77 45 27
Basmungydroog,.....	13 44 24	3 12 57	77 5 33
Serah, (Flag Staff,).....	13 44 39	3 20 29	76 58 1
Meddagashiedroog,.....	13 49 54	3 3 34	77 14 56
Kodicondah,.....	13 49 49	2 28 24	77 50 6
* Yerracondah,.....	13 54 59	2 36 5	77 42 25
Muddukserah,.....	13 56 41	2 59	77 19 30
Pencondah, remarkable tree,.....	14 4 13	2 40 2	77 38 28
* Paughurdroog,.....	14 6 19	2 58 34	77 19 56
Kaummundroog,.....	14 14 59	2 58 44	77 19 46
* Ooracondah,.....	14 15 51	2 38 44	77 39 46
Durmahvram Palace,.....	14 17 49	2 27 34	77 50 56
Kunnaganpally Pagoda,.....	14 26 52	2 44 8	77 34 22
* Condapilly hill,.....	14 31 57	2 50 59	77 27 31
Hundee Anantapoor,.....	14 40 59	2 38 39	77 39 51
* Ooderpeedroog,.....	14 49 59	2 54 31	77 23 59
* S. end of the base, (Eeranapilly,).....	15 0 59	2 36 24	77 42 6
* N. end of the base, (Namthabad,).....	15 5 53	2 38 43	77 39 47
* Namthabad station,.....	15 6 00.6	2 38 46	77 39 44
* Konakoondloo hill,.....	15 6 39	2 53 3	77 25 27
* Gootydrroog,.....	15 6 54	2 36 7	77 42 23
* Guddaculgooda,.....	15 7 19	3 00 51	77 17 39
* Paumdy hill,.....	14 57 54	2 40 15	77 38 15
* Koelacondah,.....	15 19 21	2 38 39	77 39 51

Note. All places marked with the asterisk (*) are great stations.

Elevations and Depressions,

Contained Arcs, and Terrestrial Refractions, together with the heights above the level of the Sea, of the principal stations.

Stations at	Stations observed.	Apparent Elevations and Depressions.	Contained Arcs.	Refraction.	Elevations above the Sea.	
					Stations.	Heights.
						FEET.
Yerracondah,....	Tirtapully,.....	0 16 19 D.	25 4	$\frac{1}{2}$	Tirtapully,.....	3182.9
Tirtapully,.....	Yerracondah,...	0 6 39 D.				
Tirtapully,.....	Bonnaigottah,...	0 7 16 D.	22 49	$\frac{1}{21}$	Bonnaigottah, ..	3305.1
Bonnaigottah, ..	Tirtapully,.....	0 13 20 D.				
Bonnaigottah, ..	S. end of the base,	0 25 38 D.	7 11	$\frac{1}{40}$	S. end of the base,	3023.6
S. end of the base,	Bonnaigottah, ..	0 18 49 E.				
Bonnaigottah, ..	Dodagoontah,...	0 18 10 D.	11 40	$\frac{1}{17}$	Dodagoontah, ...	3037.9
Bonnaigottah, ..	Deorabetta,.....	0 0 0				
Deorabetta,.....	Bonnaigottah,...	0 10 6 D.	11 35	$\frac{1}{16}$	Deorabetta,.....	3408
Savendroog,.....	Bundhully,.....	0 15 41 D.				
Bundhully,.....	Savendroog,.....	0 22 17 D.	42 59	$\frac{1}{17}$	Bundhully,.....	4254.5
Bundhully,.....	Kumbetarine,...	0 3 26 E.				
Kumbetarine,...	Bundhully,.....	0 36 23 D.	36 56	$\frac{1}{18}$	Kumbetarine, ...	5548.6
Deorabettah,....	Ponnassmalli,...	0 17 18 E.				
Ponnassmalli,....	Deorabettah,....	0 42 45 D.	28 47	$\frac{1}{17}$	Ponnassmalli, ...	4928.8
Ponnassmalli,....	Paulamalli,.....	0 16 46 D.				
Paulamalli,.....	Ponnassmalli,...	0 13 1 D.	27 40	$\frac{1}{3}$	Paulamalli,	4958.8
Paulamalli,.....	Woorachmalli,...	2 34 47 D.				
Woorachmalli,...	Paulamalli,.....	2 22 42 E.	13 18	$\frac{1}{22}$	Woorachmalli,...	1472
Woorachmalli,...	Shennimalli,....	0 0 6 D.				
Shennimalli,....	Woorachmalli,...	0 17 58 D.	20 7	$\frac{1}{10}$	Shennimalli,.....	1788.6
Tirtapully hill,...	Allasoor hill,...	0 1 40 D.				
Allasoor hill,...	Tirtapully hill,...	0 14 38 D.	17 16	$\frac{1}{33}$	Allasoor hill,....	3380.6
Allasoor hill,...	Kulkotah hill,...	0 6 17 D.				
Kulkotah hill,...	Allasoor hill,...	0 8 11 D.	15 31	$\frac{1}{21}$	Kulkotah hill,...	3406.6
Kulkotah hill,...	Yerracondah,....	0 23 45 D.				
Yerracondah,....	Kulkotah hill,...	0 2 30 D.	29 54	$\frac{1}{16}$	Yerracondah, ...	2848
Yerracondah,....	Paughurdroog,...	0 6 9 D.				
Paughurdroog,...	Yerracondah,....	0 15 35 D.	24 34	$\frac{1}{17}$	Paughurdroog, ..	3052.6
Savendroog,....	Cheetkul hill,...	0 26 33 D.				
Cheetkul hill,...	Bailippe hill,...	0 25 34 D.	24 7	$\frac{1}{17}$	Cheetkul hill,....	3329.3
Bailippe hill,...	Cheetkul hill,...	0 6 59 E.				
Yerracondah,....	Ooracondah,....	0 24 35 D.	19 52	$\frac{1}{11}$	Bailippe hill,...	2760.6
Ooracondah,....	Yerracondah,....	0 9 19 D.				
Ooracondah,....	Davurcondah,...	0 17 4 D.	20 57	$\frac{1}{8}$	Ooracondah,	2223
Davurcondah,...	Ooracondah,....	0 1 23 D.				
Davurcondah,...	Gootydrroog,...	0 4 27 D.	24 53	$\frac{1}{8}$	Davurcondah,....	1876
Gootydrroog,...	Davurcondah,...	0 17 15 D.				
Paughurdroog,...	Condapilly,.....	0 26 19 D.	26 17	$\frac{1}{8}$	Gootydrroog,	2171
Condapilly,.....	Paughurdroog,...	0 6 37 E.				
Condapilly,.....	Ooderpeedroog,...	0 17 0 D.	26 35	$\frac{1}{7}$	Condapilly,.....	2282
Ooderpeedroog,...	Condapilly hill,...	0 9 39 E.				
			18 22	$\frac{1}{4}$	Ooderpeedroog,...	1852

Stations at	Stations observed.	Apparent Elevations and Depressions.	Contained Arcs.	Refraction.	Elevations above the Sea.	
					Stations.	Heights.
		° ' "	' "			FEET.
Ooderpeedroog, ..	Guddaculgooda, .	0 3 44 D.	18 26	$\frac{1}{2}$	Guddaculgooda, .	1918
Guddaculgooda, .	Ooderpeedroog, .	0 8 25 D.				
Guddacul,	Paumdy hill,	0 12 2 D.	22 10	$\frac{1}{2}$	Paumdy hill,	1762
Paumdy hill,	Guddacul,	0 4 1 D.				
Gootydrroog,	S. end of the base,	1 42 53 D.	5 56	$\frac{1}{2}$	S. end of the base,	1111
S. end of the base,	Gootydrroog,	1 41 44 E.				
Paumdy hill,	N. end of the base,	0 37 34 D.	8 7	$\frac{1}{2}$	Nend of the base,	1253
N. end of the base,	Paumdy hill,	0 33 38 E.				
Paumdy hill,	Konakoondloo, ..	0 05 11 E.	15 10	$\frac{1}{2}$	Konakoondloo, ..	2036
Konakoondloo, ..	Paumdy hill,	0 15 19 D.				
Guddacul,	Koelacondah,	0 6 17 D.	24 33	$\frac{1}{2}$	Koelacondah, ...	2042
Koelacondah,	Guddacul,	0 11 59 D.				

IX.

*Translation of a Sanscrit Inscription on a Stone found
in Bundélc'hand.*

BY LIEUTENANT W. PRICE.

TO H. T. COLEBROOKE, Esq.

PRESIDENT OF THE ASIATIC SOCIETY.

SIR,

A FEW months since, while on duty with my corps in *Bundélc'hand*, I observed a stone, containing a *Sanscrit* inscription, lying at the foot of a rocky hill in the vicinity of the town of *Mow*, about ten miles distant from *Chatterpur*. As it appeared to me, on a cursory inspection, to comprise a genealogy of princes that might tend to illustrate some doubtful points in *Indian* history, and, on this account, to merit preservation, I caused it to be removed with the intention of examining

it at a future period. I have lately succeeded in decyphering the greatest part of the inscription, and now beg leave to present the monument to the *Asiatick Society*, and to lay before them a correct transcript of the original, in the modern *Dévanagari* character, with a literal translation.

THE stone measures 3 feet 6 inches in height, 4 feet 7 inches in width, and about $6\frac{1}{2}$ inches in thickness. The natives were accustomed to sharpen their knives and *talwars* upon it: from this and other causes, it is much mutilated; considerable portions of the inscription are illegible; and of the last line, in particular, which probably contained the date, not a letter can be traced. The character does not materially vary from the current *Dévanagari*, excepting some few letters, which are formed in a very unusual manner, and approach nearer to those used in the *Dek'hin*, than to any others with which I am acquainted.

I REGRET my inability to offer any opinion regarding the antiquity of this memorial: and the oldest residents of *Mow* could afford me no information, farther than, it had lain where I discovered it, during their recollection, and that of their parents. In a metaphysical and theological drama, entitled *Prabód'ha Chandródaya*, or the rise of the moon of intellect, CÍRTTIVARMA is introduced by the author as the king before whom it was first represented; but I will not pretend to determine whether he is the same with the prince of that name mentioned in the inscription; and indeed if they could be identified, the circumstance would lead to no satisfactory conclusion, the age of the play being equally involved in doubt.

I HAVE only further to observe, that some passages of the original are very obscure, from the context being effaced, and admit of various

interpretations. In these instances, I noted down the different senses in which they might be rendered, and selected that reading which appeared to be the most eligible and consistent: and where any doubt attaches to a particular term, I have usually specified it in the notes which accompany the translation.

I remain,

SIR,

Your obedient Servant,

WILLIAM PRICE,

Licut. 5th Regt.

Bengal Nat. Inf.

CALCUTTA;

1st September 1813.

श्रीक - इदं वद पिव पुर्द्धि व्यमव्यक्त
पद्ममाया जालैर्यमित भुवनोप्येक हेतुर्द्धि मुक्तै

पत्रावलीमासं शः प्रोद्य - नी कुचकलशतटाद्वक्षसि श्रीधस्य ॥ संकांता
पातुयुष्मानतिविशदलि - नीयाशिलाभेविन्यसामन्मथेनोन्मदसुरनवि
धि - हेवप्रभासिः ॥ २ ॥

नामानरेन्द्रः ॥ - मखिलवृषयः काचकुर्जनरेन्द्रं समरभुविर्विजय
प्रापसाम्राज्यमुच्चैः ॥ ३ ॥ दर्पकण्डनदोर्दण्डद्विषदण्डनपरिणतः ॥ ग
ण्डदेवोऽभवत्सुचतुरन्तावनोऽश्वरः ॥ ४ ॥ तस्मादशेषतरपतिमौलियुवि
श्रान्तकान्तपदकमलः ॥ श्रीविद्याधरदेवः - - - - वासवोजज्ञे
॥ ५ ॥ अजनिविजयपञ्चस्फारकाच्यविशालः शुभचरितपवित्रस्तस्यरा

जः सुपत्रः ॥ क्षपितनिखिलदुष्टः प्रीणितशेषशिष्टः कृतकलि - - -
 - - - क्षोणि - - - - - ॥ ६ ॥ - - - त्रयमतिपुण्यकीर्तिस्तनयोऽस्या
 जनिकीर्तिवर्मदेवः ॥ - - - तः कलि - - - दंड - प ॥ धर्म - - -
 होवतीर्णः ॥ ७ ॥ जिग्येयेनारि - - - लसममरभिः वद्विरेवान्तर
 ज्ञैः सार्द्धधर्मेण नीतान्यनुदिनमधिकं वृद्धिमङ्गानि सप्त ॥ उच्छिन्नः कण्ड
 को ॥ जगतिकलिमलं - ॥ रेण साकं - ॥ संचारितावाजलधिपरिस
 रं स्फारकीर्त्या सदेवः ॥ ८ ॥ - - - विक्रमदरप्रोन्निद्रितारिः
 सदा श्री - - - - - वर्मदेवनृपतिस्तस्यात्मजो भूत्प्रभुः ॥ धारेयः श्रुतशा
 लितांगुणवतां वन्धुः कलानां निधिः सद्गुणस्य च सद्गुणकल्पविटपीनिः - -
 - - - न्यार्थिनाम् ॥ ९ ॥ येनाच्छिद्यारिलक्ष्मीमखिलकुलजनेयच्छतोच्चैर्नि
 रस्तासानघादुःख - - - - - श्रियेकिंचयस्य ॥ राज्ञां से
 वागतानां कनकमणिमयोद्भासिने पथसाभ्यादन्येषां चाश्रितानां सदसि कि
 मपि नाभूद्विशेषोपलम्भः ॥ १० ॥ अ - - - तव्यनयशौर्यनिवासभू
 मिस्तस्याजनिष्ठतनयोजयवर्मदेवः ॥ यस्य प्रतापतपनाभ्युदयेन भूपादीपा
 इव - - - - - रानरेजुः ॥ ११ ॥ श्रीसल्लक्षणवर्माक्षोणीनाथस्य
 सोदरोऽवरजः ॥ अथपृथ्वीवर्मनृपकुलराज्यधुरांदधौ धुर्यः ॥ १२ ॥
 अशिष्टे प्रद्वेषाभृशमविरतिः प्रात्रनिवहेजिघृक्षान्याय्यैर्यै विधिवदयतीत्यै
 वितरणम् ॥ परारक्षाभूतेष्वपि चानयादानपरतावितेनेयेनेयंकृतचरित
 मुच्चैरिह कला ॥ १३ ॥ अजनिमदतवर्मभूमिपालस्त्रिभुवनविश्रुतविक्रमो
 ऽथतस्मात् ॥ भुजवलमवलोक्य स्य मेनेऽद्भुतवलसीमकथां जनैरमिथ्या ॥
 ॥ १४ ॥ द्वाग्विद्राघेवचैद्गुः समरभरजितो यस्य नास्ति पितृव्यकामं सौहार्दं

वृत्त्यागमयतिसततंत्रासतःकाशिराजः ॥ येनौद्धत्यंदधानःसवनघटिसमुन्मू
 लितोमालवेशस्तन्वन्तोयत्रभक्तिपरमवनिभुजःस्वास्थ्यमन्येचभेजुः ॥ १५ ॥
 कृष्टायांवेगवल्गनुरगखुरपुटैर्वैरिककण्ठावमुक्तैःसिक्तायांरक्ततोयैःसमरभुवि
 भृशंतेनश्रुभ्रांश्रुगौरम् ॥ मुक्तावीजंयदुर्गैरिपुकरिशिरसांकोत्तिवह्नीततोऽ
 भुतत्यागांभःप्रसेकात्कमलभवसभामण्डपंद्यानशेसा ॥ १६ ॥ अयनृपतीना
 भेषांयेराज्यधुरंधरामहामात्याः ॥ अभवन्विश्रुज्ज्वरितास्तद्वंशःकीर्त्यते
 ऽधुनावन्ध्यः ॥ १७ ॥ स्तुनुर्विश्वसृजःसमस्तभुवनैर्योमाननीयोङ्गिरास्तद्वंशे
 भगवानजायतमुनिर्विद्यानिधिर्गीतमः ॥ द्वाग्मीमांसकदृषिणाप्रकटितेभा
 लेऽज्ञेशम्भुनारोषाद्वादविधौनिजेपदतलेनेनाक्षिसन्दर्शितम् ॥ १८ ॥ न्याय
 दर्शनविकासनदक्षःसोऽक्षपादइहकस्तनवन्द्यः ॥ प्रत्यतिष्ठिपदपास्यकुत
 कौनीश्वरस्यमहिमातिशयः ॥ १९ ॥ तस्योदयतपःप्रसादवसन्तेर्गानेविवृद्धे
 क्रमात्पुण्यैकायतनंगुणैघसदनंजज्ञेप्रभासःसुधीः ॥ अत्युद्दामसरस्वतीविल
 सितेनोद्भासितंसादराःप्राभासंकृतिनःसुतीर्थमिवयंद्रष्टुंययुःश्रेयसे ॥ २० ॥
 सर्वोपधाश्रुद्धिमताश्वरीणेधनेनगंडेनचभूभृतायः ॥ नयप्रयोगेगहनेसद
 क्षःपरीक्ष्यचक्रेऽखिलमंत्रिमुख्यः ॥ २१ ॥ सुदृढतरवज्रमूलःसमेधितस्त
 — — — सेनेन ॥ राज्यतरुभवनयोस्त्रिवर्गफलदःसदानृपयोः ॥ २२ ॥
 बुद्ध्याश्रुतेनवह्नाधिषणायनेन — — — तपोज्ज्वलयशोभृतदिग्वितानः ॥
 आजौविपक्षनिवहैरवि — — — तस्मादजायतकृतीशिवनामनामा ॥
 ॥ २३ ॥ अभिष्टोतुंशकंश्रुमिवगुणास्तस्यसुमतेर्यपकःसद्वृत्तःसचिवप
 — — — महितं ॥ क्रमाद्वाज्यंविद्याधरनरपतेर्नित्यकरदीकृताशेषोर्वी
 शंव्यधितभुविसर्वातिशयितम् ॥ २४ ॥ विश्रुद्धादुग्धाधोर्वधुरिवजनेवसु

मीधिष्ठितमभ्युन्नतं मुनेर्नामव ॥ ३५ ॥ -- स्वच्छमतिविशुद्धचरितः सौ
 जत्वरत्नाकरोवि -- -- हरश्च शैर्यगरिमवाहाण्य -- -- -- --
 -- -- ताधरो गुणनिधिः साधुप्रियो वामनः प्रहृष्टश्च -- -- -- --
 -- -- -- -- ॥ ३६ ॥ -- -- -- -- विभुनातिगुणा तु -- रायाश्च
 ह्यक्षणाक्षितिभुजाचररीक्षभावात् ॥ सर्वेऽमुनान्य -- -- -- रंनियुक्ताः
 कार्येषु सज्ञश्चिश्चूरजनोचितेषु ॥ ३७ ॥ अथ सल्लक्षणवर्मा -- -- --
 -- पुनः ॥ अन्तर्वेदीविषये -- -- -- ॥ ३८ ॥ -- -- --
 -- -- शैर्ये द्वेकाबिनिर्जितानि जविभोः पादावनम्रीकृताः ॥ कृत्वा
 कंटकशोधनं जनपदेऽपास्य प्रजानां भयंताभ्यः संविदधे च वृद्धिरसमावेश
 स्यदंडस्य च ॥ ३९ ॥ हिवादेहं वि -- -- -- -- भानुकन्या जलान्तः स्नाध्ये
 ऽनतो -- -- -- -- रिमब्रह्मसायुज्यमाप्ते ॥ शास्त्रारीणामितिसजयवर्मा
 वनीन्द्रेण यज्ञादात्मा भक्त्यै प्रथितमतिना प्रातिहार्ये नियुक्तः ॥ ४० ॥ मौलः रुद्रं
 शजन्माशुचिरमलमतिः शास्त्रविद्वलकर्मो वाग्मीदक्षः प्रगल्भः करितुरग
 रथारोहविज्ञः कृतास्त्रः ॥ -- -- -- -- अनुरागप्रभूतिगुणयुतश्चे -- -- -- नुभा
 व्यश्रीपृथ्वीवर्म्मेनाज्ञातदनुदृपतिनामं विमुखाश्च चके ॥ ४१ ॥ सर्वैरंगैः समृ
 द्धं व्यधितनिपुणधीस्तस्य राजेश्वराज्यं साचिव्येपि -- -- -- -- मदन
 क्षोणिपालस्य सोयम् ॥ वाङ्मन्यादिप्रयोगैः समयसमुचितैः प्रह्वभावं नरेन्द्रा
 म्नीत्वा सर्वान्क्रमेण व्यतनुत वसुधैश्वर्यमेकात -- ॥ ४२ ॥ -- -- -- --
 -- क्षमोपिविविधैर्युक्तोगुणैर्घैरपि श्रीमान्नोद्धतिमान्नादाधर इति ब्रूते जनोयं
 सदा ॥ गाम्भीर्येण पयोनिधिं ह -- -- -- -- प्यसौ बुद्ध्या धः कृत
 बान्गुरुश्च तदियं किन्तादृतिभूयसी ॥ ४३ ॥ कलत्रं सन्तत्यैश्रुतमपि रुदाचा
 रविधयेम ॥ -- -- -- -- वैवेदावसुसकललोको -- -- -- ॥ -- -- -- --

प्रवणमतस्तस्य चरितैः कलिसंप्रत्यस्तंगतइव समेनेखलुजनैः ॥ ४४ ॥ पुत्राः
 श्रीधरविद्याधरादयो यद्गुणैर्जगज्जायनः ॥ तस्याभूवन्मततो धुरिस्थितः सर्व
 पुत्रवताम् ॥ ४५ ॥ इष्टापूर्तप्रचुरसुक्तारम्भमिव्यादृतेन प्रासादोऽयं --
 -- तु युतस्तेन निर्माप्यते स्म ॥ प्रत्य -- -- -- -- -- यणो
 ऽस्मि -- -- : सोयं वसुहिमहतां पुण्यकर्मापयोगि ॥ ४६ ॥ किञ्चाद्यर्थे वि
 श्रुजैर्वसुभिरतिमहान्कारितस्तेन यत्नाद्वेदुर्ग्रामस्य सीम्नि प्रचुरपृथुशिलाव
 धर -- -- -- ॥ कूलेऽभेद्यं ततस्योपलभय रचनाऽप -- -- --
 -- -- -- ॥ ४७ ॥ -- -- --
 देशे ॥ घटिताश्रयकदम्बकेन व -- -- रणः कारित इ तु गौरनीरः ॥ ४८ ॥
 केडीनामद्विज -- -- शासनग्रा -- -- -- ॥ धनेशकृतिना जनेप -- -- --

TRANSLATION.

1. * _____

2. _____

3. _____ the lord of

* This, and the following stanza, comprise an invocation to VISHNŪ : they have not been completely decyphered, and it is therefore unnecessary to insert a translation of those portions, which, being legible, appear in the copy of the original.

men* so named; who, having overcome the king of *Cānyacūbja*,† chief amongst all, in battle, obtained exalted sovereignty.

4. FROM him sprang *GANDĀ DĒVA*, skilful in punishing his enemies, whose arms were two staves to crush their pride; and who was monarch of the four quarters of the earth.

5. FROM him was produced the fortunate *VIDYĀD'HARA DĒVA*, whose beautiful lotus-foot rested on the heads of all kings

6. Or that prince was born the warlike *VIJAYA PĀLA*, a duteous son, eminent from wide-spread fame, and purified by virtuous deeds; by whom all the wicked were exterminated; by whom all the good were rendered happy

7. His son was *CĪRTTI VARMA DĒVA*, of good renown, as if virtue had descended in a human form; who vanquished through the aid of his six allies;‡ and, by justice, daily promoted the seven requisites of regal administration§. This prince, extracting the thorns of the world, and removing the impurities of the *Cālī* age, was famed unto the sea shore.

* The name of this prince is not legible in the inscription: but from the 21st verse, I judge *D'HANCA* must be here mentioned.

† Vulgarly called *Cannuge*: *JAYACHANDRA*, the celebrated Hindu sovereign of India, held his seat of empire there at the time of the Musselman invasion, when his government was subverted.

‡ The original word is '*antarangaib*,' which I have translated in its most probable sense. The term will, however, admit of other interpretations.

§ They are thus enumerated in the *Amerā śloka*: 1st. the king or lord; 2d. his counsellor; 3d. a friend or ally; 4th. treasure; 5th. territory; 6th. a strong hold; 7th. an army.

9. His son was the fortunate ^{vo g. i. v. a. *} VARMA DÉVA, a king and ruler whose foes from a dread of his prowess never slumbered; who was at the head of those versed in the sacred sciences, a friend of the good, a treasure of the mechanic arts, an abode of moral conduct, and the all-productive tree of the poor: who, having taken vast riches from his enemies, distributed them amongst his subjects moreover, in whose assembly there was no difference whatever to be perceived between the tributary princes and his other dependants, from the similarity of their glittering ornaments of gold and jewels.

10. JAYA VARMA DÉVA was born his son, the residence of virtue and power, from the rising of whose sun of majesty, other kings, like lamps, shone not

11. The fortunate SALLACSHANA VARMA was the uterine and younger brother of this lord of the earth: afterwards, the prince PRIT'HVÍ VARMA, equal to the task, sustained the burden of the hereditary government.

12. AVERSE from the vicious, having a great esteem for the society of fit persons, desirous of taking lawful wealth, and then bestowing it according to form at a sacred spot, carefully protecting all sentient beings, and receiving wholly with humility, he thus greatly benefited his interest in this life, by practising virtuous deeds.

13. FROM him was born MADANA VARMA,† the protector of the

* Four letters which compose his name are here effaced.

† In whose reign it would appear this memorial was composed.

15. earth, whose vast power is celebrated throughout the three worlds*: the story of the extent of his extraordinary might is credited by those who have witnessed the strength of his arms†. From whose name even, the king of *Chédi*,‡ vanquished in the fierce fight, ever quickly flees; and the prince of *Cāśī*,§ through dread, by his conciliatory conduct always passes his time in undisturbed tranquillity: by whom the misbehaving lord of *Mālava*|| was in the space of an hour exterminated; and at whose court, other monarchs, by an increase of confidence, obtain peace.

16. THE field of battle being ploughed by the trampling of the hoofs of his horses impetuously charging, irrigated with the blood gushing from the throats of his enemies, sown with pearls, bright as the pale-beamed luminary, from the heads of the elephants¶ of his foes, yielded glory, the creeping plant, which, being sprinkled with the water of libation,** overspread the assembly-house of Him†† sprung from the lotus.

17. THE venerable lineage of the ministers of these princes, the supporters of the weight of government, and of upright conduct, is now to be detailed.

* Heaven, earth, and hell.

† It is here to be understood that he was a prince of great athletic accomplishments.

‡ The same, I believe, with CHANDAIL (as the name is written in Major RENNELL'S Atlas), S. E. of the province of Bundélic'band.

§ Benares. The original term '*Cāśī rājā*,' may however be assumed as the proper name of some other chief; for it is not an unusual one.

|| S. W. of Bundélic'band.

¶ The Hindus imagine that the finest pearls are to be found in the heads of elephants.

** Solemn gifts are ratified by pouring water into the hands of the person receiving them.

†† BRAHMA, who sprang from the lotus which arose from the navel of VISHNU.

18. THE descendant of the Creator of the universe* was ANGIRAS, worthy the esteem of the whole world; in his line was born the divine sage GAUTAMA†, a treasure of science, an opponent of the followers of the *Mimāṃsā* system;‡ who from anger in disputation shewed an eye in the sole of his foot§ as ŚAMBHU || displays it on his forehead. 19. Whose praise does not ACŠHAPĀDA merit in this world, who, quick in expounding the *Nyāya Sāstra*, having confuted wicked doctrine, proved the omnipotence of ISVARA?

20. IN the increase of the race of him resting in the tranquillity of devout austerity was born the wise PRABHĀSA, the sole abode of virtue, and the residence of a multitude of excellent qualities; who was enlightened by the embraces of exalted SARASVATĪ,¶ and whom pious men visited as a holy place for their moral good. That skilful one, at the head of those who are pure from tried fealty, having been examined, was appointed chief of all the ministers for conducting abstruse politics by the monarchs D'HANGA, and GANDĀ DĒVA.

22. THE tree of loyalty, whose roots were firmly fixt, being watered with grew up, and ever produced to these two princes the fruit of the three human pursuits.**

23. FROM him was born the righteous ŚIVANĀMA†† equal to D'HISĀ-

* BRAHMA. According to the *Hindu* mythology, ANGIRAS was his gr-a-grandson.

† Author of the *Nyāya* or system of logic, the doctrines of which are said to correspond with those of ARISTOTLE.

‡ Founded by VYĀSA, and generally supported by his pupil JAİMİNĪ. Their several systems are distinguished by the titles of *Pūrva* and *Uttara*, or first and second *Mimāṃsā*.

§ He is hence named ACŠHAPĀDA. The legend is, however, differently related by other writers.

|| ŚIVA.

¶ The *Hindu* goddess of wisdom.

** *Dharma*, *Cama* and *Artha*; or duty, love, and wealth.

†† Minister of *Pitṛbhāra*.

•NA'YA* in understanding, and knowledge of the numerous *S'rutas*;†
 who filled surrounding countries with his glorious fame
 . . by the assemblage of his foes in battle.

24. How can the qualities of this just one be sufficiently applauded?
 . . † an upright, exalted counsellor he gra-
 dually so improved the government of the prince VIDYĀD'HARA,
 that all the sovereigns of the world were rendered tributary, and it be-
 came supreme on earth.

25. FROM him sprung MAHĪPĀLA, grateful to the eyes of mankind,
 as the moon produced from the pure sea of milk;‡ beautiful, of elo-
 quent speech, who fulfilled the purport of his word by truth, that of
 his understanding by all beneficial acts, and the intent of his wealth by
 sacrifices, and deeds of pious liberality.§

26. UNTROUBLED, sustaining the weighty burden of the important
 affairs of the prince VIJAYAPĀLA, he, whose bravery was united to
 irreproachable morals, became regarded as the object of comparison
 among virtuous ministers.

27. AFTER him was born the learned ANANTA, of infinite excel-
 lence, capable of supporting the weight of the world; whose body was
 always resplendent from virtuous enjoyment

* VAIHĀSPATI, preceptor of the Gods.

† The *S'āstras*.

‡ The original here exhibits '*yacapa*' which conveys no meaning: and the second syllable, moreover, is inaccurate with respect to the metre of the verse.

§ The moon was produced at the churning of the ocean. The legend is well known.

¶ Such as, digging ponds or wells, making gardens, erecting temples, &c.

28. His younger brother was YOGÉSWARA, the feat of numerous qualities, as the son* of SUMITRĀ, of RĀMA

29. WHAT superiority over other men is not recorded of that righteous, magnanimous ANANTA? His ancestry had been repeatedly termed pre-eminent; he was of the illustrious Brāhmen tribe; he pursued the *Vēda*, and pure *S'ruta*; his prosperity imparted good; his prowess was ever irresistible in battle, and his speech pleasing but sincere:

30. IN what affair was he, the faithful minister of CĪRTTI VARMA, not employed? His counsellor in just and important politics; his intelligence in secret and confidential matters the conqueror of foes the sole chief of heroes.

31. If he possessed the qualities of the firmament, if his understanding was characteristic of his race, and he was a ruler with appropriate duties, still his eminence was inferior to that of his prince. This chief continuing to give counsel, the monarch CĪRTTI VARMA by his fame, conduct, and wealth. †

32. from the dancing of all the peacocks, who mistook for clouds, the volumes of smoke ‡ sweeping them IN-DRA, a portion of the sacrifice . . his moral virtue was reckoned abstractedly from his other qualities

* LACSHMANA, youngest brother of RĀMA.

† The original verse is very obscure; and I am not certain it is correctly translated.

‡ Arising from his sacrifice: peacocks are said to dance from joy during cloudy weather. See the *Māgha* *Dhātā* with translation.

33. ASARVÁ* by name, sprung from an illustrious family, venerable from her virtuous conduct, as ANASÚYA, of the sage ATRI†

34. His second wife was born of noble parentage; well behaved, patient, and discreet

35. VATSA‡ by name, sinless, like the dignified SUNÉTRA seated in the assembly of the gods . . . of a pure mind, correct demeanour, a sea of nobility§ heroic, steady in his course, of the *Bráhmaṇ* class a treasure of excellence, a friend of the good. VÁMANA and PRADYUMNA,||

. their inclinations having been ascertained, they were all employed by the sovereign ruler SALLACSHANÁ¶ in offices suitable to wife, just, and valiant men.

38. Now, SALLACSHANÁ VARMA again in the country of the *Antarvéd***

39. were utterly defeated by the impetuosity of his bravery, and obliged to prostrate themselves at the feet of his master. Having cleared the country

* Who it would appear was the first wife of the minister ANANTA.

† ANASÚYA, wife of ATRI, is celebrated for her conjugal affection.

‡ ANANTA's son, perhaps, by his first or second wife.

§ INDRA, chief of the deities, is he e probably intended: I do not, however, recollect having before met with him under this title.

|| The younger brothers, possibly, of VATSA.

¶ I know not how to reconcile the apparent irregularity of this mention of SALLACSHANÁ before JATA VARMA, other wife than by supposing their father, who may have borne this name, is here alluded to.

** The *Dśák*, or country between the *Ganges* and *Jumna* rivers.

of thorns, and dissipated the fears of the people, he governed them with an increase of wealth and power.

40. having abandoned his body to the waters of the daughter of the sun,* the meritorious ANANTA became incorporated with the supreme. Hence the of the chastiser of his foes was employed in the guardianship† by the chieftain JAYA VARMA, who devoted his soul to faith.‡

41. Of a respectable origin, sprung from a virtuous family, spotless, possessing a clear intellect, versed in the sacred sciences, eloquent, sagacious, prudent, acquainted with the management of elephants, horses, and chariots; § skilled in archery : mingled with affection, and other qualities. On being tried, he was afterwards appointed prime minister by the auspicious monarch PRĀT'HVĪ VARMA.

42. THAT wise one blessed the government of his prince with all the requisites of royalty; and was afterwards in the ministry of MADANA, the protector of the earth. Having reduced all kings, by a well-timed application of the six expedients of defence, || he gradually extended his supremacy over the earth.

* From the context being effaced, it remains uncertain in what manner his body was abandoned to the river *Jumna*; who is the daughter of the sun, according to mythology.

† The original term *Pratibhāṣa*, which has been translated 'guardianship,' generally signifies the office of warden, formerly, perhaps, a respectable appointment in the service of a king. Another sense in which it is used is here wholly inapplicable.

‡ Meaning, probably, that he abdicated the government, and led a religious life.

§ These were formerly esteemed high accomplishments amongst the *Hindus*.

|| i. e. Pacification, war, a progress or a march, a halt, or the maintaining of a post, a double resource or a stratagem, and recourse to protection.

43. able likewise, possessing a multitude of excellencies, illustrious, of whom people are accustomed to say "this is truly GADĀD'HARA!"* Who humbled the sea by his profundity, and even, by his understanding: is not therefore such fame solid?

44. His wife is for the procreation of offspring;† his knowledge of the *Sāstras*, for the due performance of religious duties;‡ and of the *Vedas*, for his wealth is for the benefit of all men from the virtues of that benevolent one, it is believed by the people that the *Calī*§ age has passed away.

45. His sons ŚRĪD'HARA, VIDYĀD'HARA, and the rest, from their abilities have become conquerors of the world: hence he is esteemed the head of family men.

46. SACRIFICES, and acts of pious munificence, are the foundation of many good deeds: this temple, therefore, was erected, together with by that revered one : the wealth of the great ought certainly to be employed in acts of piety.

47. He, moreover, with his lawful riches, caused a vast ||

* GADĀD'HARA is a title of VIṢṆU; and it probably was the name of a son of the minister VĀṬSA, to whom this, and the subsequent stanza, appear to relate.

† i. e. not for sensual enjoyment.

‡ i. e. not for the purpose of disputing the doctrines they contain.

§ The present sinful age.

|| A mound of considerable extent, composed of large stones, regularly piled on each other, and placed so as to form steps down to the margin of an extensive lake, terminates at the spot where the monument was discovered. It evinces great labor, and is, I imagine, referred to either in this, or the subsequent verse. I do not, however, recollect having observed any where in the vicinity, the least vestige of the temple, mentioned in the foregoing stanza; and, as to the other public acts of the minister, which appear to be recorded in this part of the inscription, I can offer no conjecture.

374 TRANSLATION OF A SANSKRIT INSCRIPTION.

to be carefully made with many large stones, on the boundary of the village of *Védu* :* and on the banks of the expanse ornaments entirely of stone, not liable to be broken.

48. in a place caused to be made with a heap of hewn stones whose water is limpid.

49. A *Bráhmaṇ'a* named *Cédi* † by the skilful *D'HANÉŚA* ‡

50. _____

* I made particular enquiries after this village, when on the spot, but they were unsuccessful. The town of *Mow* may have formerly borne this name.

† The poet, probably, by whom the inscription was composed.

‡ The artist, perhaps, by whom it was cut.



X.

*A Journey to Lake Mánasaróvara in Ün-dés, a Province
of little Tibet.*

BY WILLIAM MOORCROFT, Esq.

INTRODUCTORY NOTE BY THE
PRESIDENT.

I HAVE much gratification in being enabled to lay before the Society, an extract from the journal of our colleague, Mr. MOORCROFT, on a journey to explore that part of little *Tibet* in *Chinese Tartary*, where the shawl goat is pastured; and to visit the celebrated lake *Mánasaróvara* or *Mapang*, in which the *Ganges* was long supposed to take its source.

UNDERTAKEN from motives of publick zeal, to open to *Great Britain* means of obtaining the materials of the finest woollen fabric, the arduous and perilous enterprize, in which Mr. MOORCROFT accompanied by Captain HEARSAY engaged, and which was prosecuted by them with indefatigable perseverance and admirable intrepidity, undismayed by the difficulties of the way and the dangers with which the jealousy

of the *Nepalese* beset them on their return, and undeterred by hardships and privations, and in Mr. MOORCROFT's instance by frequent illness, has in the result not only accomplished the primary object which was in view, but has brought an interesting accession of knowledge of a country never before explored: and has ascertained the existence, and approximately determined the situation of *Mánasaróvara*, verifying at the same time the fact that it gives origin neither to the *Ganges*, nor to any other of the rivers reputed to flow from it. Mr. MOORCROFT, as will be seen, found reason to believe that the lake has no outlet. His stay, however, was too short to allow of his making a complete circuit of it: and adverting to the difficulty of conceiving the evaporation of the lake's surface in so cold a climate to be equivalent to the influx of water in the season of thaw from the surrounding mountains, it may be conjectured, that, although no river run from it, nor any outlet appear at the level at which it was seen by Mr. MOORCROFT, it may have some drain of its superfluous waters, when more swollen, and at its greatest elevation, and may then perhaps communicate with *Ráwan* lake, (in which the *Setlej* takes its source) conformably with the oral information received by our travellers.

THE journal of the entire route from their departure from the *British* frontier in *Rohilkhand*, to their return, being more copious than would consist with the limits of the volume of our researches, I have used the liberty of selection, which Mr. MOORCROFT has liberally allowed, and confined the extract of the journal to that part of the route which is wholly novel; at the same time curtailing the narrative, though with regret for the unavoidable exclusion of many interesting passages. It is proper, however, to observe, that no other freedom has been used; and that the narrator's own words are scrupulously retained.

JOURNAL.

May 26th.—AT *Joshi-Mat'h* we left the road to *Bhadrinát'h*, which crosses the *Daulí* a little more than a cós above the town. At the junction of the *Vishnu-Gangá* with the *Daulí*, both rivers lose their names; and the united streams form the *Alacanandá*, the course of which has been before mentioned. As the road to *Joshi-Mat'h* is known by the surveys of the gentlemen deputed by Colonel COLEBROOKE, I have not been very particular in describing it:* but, as the road to *Nití* and onwards is new ground to *Europeans*, I shall follow it with more exactness.

THE principal part of the minutes of our route is taken from the note book of Mr. HEARSAY, who carried the compass and brought up the rear accompanied by HARKH DEV, and who engaged on setting out, to execute this part. HARKH DEV Pandit was directed to stride the whole of the road at paces equal to 4 feet each.†

OUR road lay along the left bank of the *Daulí*, but generally at the distance of at least a cós. The road was pleasant but the heat was greater than might have been expected, seeing that the summits of the mountains very near us were covered with snow.

THE road was frequently crossed by small streams of water, of which several issue from stone conduits now out of repair. We saw people sowing the *Lál Ság* or *Amaranthus Gangeticus*, a vegetable apparently much used by the mountaineers.

* For the same reason it is omitted in this abridgment. C.

† The Pandit's measure of the road would probably have been more correct, had he been directed to step his usual and natural paces, the length of which might have been easily determined with precision by a small trial. C.

WHEAT was nearly ready to cut, and lands under the plough. The ears of the wheat particularly long and bearded.

ABOUT a cós before we reached the ground for encampment we met our carriers returning, who said that they had executed their task, but had received neither victuals nor money. It appears to me that the *Chaudrí* of *Jóshí Mat'h*, who received our advances and undertook to supply the people, will keep the whole money for his own use and press the unfortunate villagers to carry our baggage.

SOME mountains near us, whose tops were covered with snow when we first came, were in the evening nearly bare.

AT half past eleven reached the town of *Baragaon*; and not finding good shade went on higher, above three quarters of a mile, without being much more successful.

THE cultivated lands, in the middle of which is the village of *Baragaon*, run half way up the hill, where the forest region begins with small trees, becoming thicker and higher as it ascends; and the very summit is fringed with pines and the majestic and fine overtopping cedar.*

27th.—In the afternoon the *Negí* came to say that on the following morning, he would have people to take our baggage to *Tapóban*, a village about three cós distant, from whence we should proceed onwards the following day.

* *Pinus Deodár* and *Longifolia*.

28th.—RESUME our journey, leaving our ground at 6^h 30' therm. sunrise 58°. Pass by a *Sanga* over the *Dauli*, and at 3696 paces reach our ground, a little below the almost deserted village of *Tapóban*, placed on the brow of a hill surmounted by woods of pine, cedar and cypresses.* A considerable stream falls into the *Dauli* below the village; and by the side of this is a small rivulet of tepid water.—This current mixes with the cold stream before it reaches the *Dauli*, and issues from some rough ground in the face of a rock. The heat of the water seemed to be very agreeable to tadpoles, which had deserted the colder stream to take refuge in this.

I OBSERVED a common plant something resembling butcher's broom, which was said to be the *Setbaruá*, from which the mountaineers make a paper that is sold at *Sirinagar* and *Almora*, and from thence finds its way into *Hindústan* although not in large quantity.—The bankers employ it for their bills of exchange or *Húndís* in preference to any other kind, as the ink does not sink further into its substance, than is necessary to retain the writing, as it does not imbibe water readily, and relatively to its thickness is much stronger than any other kind of paper. As connected with paper, I must here observe, that the layers of the bark of birch are used by the natives to write upon and they bear both ink and the stroke of the pencil very well. The leaves are called *Bhoj-patr*. The bark of the birch is used at *Lac'knau* for covering the wires of *húka-snakes*.

29th.—SETTLE to give JOWAR SINGH 26 rupees in full of all taxes and demands to be made upon us until we reach the frontier; for which he gave a receipt on birch paper: having previously put aside a fee of five rupees for the part he bore in the transaction. As our carriers came in a

* Probably a species of pine, as well as that which Mr. MOORCROFT denominates cedar. C.

very straggling manner from the villages whence they had been pressed, we could not leave the ground till 8. At 6816 paces reach a hut taken possession of by our servants. This is computed to be seven cós from *Tapóban*.

AFTER having reached the top of the first mountain, Mr. HEARSAY, who had gone before me, killed a very thin yellow snake, about 18 inches in length. I found it had the poisonous fang, but it is asserted that snakes and all other venomous reptiles are very scarce in this part of the country. However, on taking up the carpet on which I had slept, a black scorpion came from under it.

A WARM spring, which we passed early in this day's march, issues from the rock on the right of the road in a stream of about five inches across and three deep, and threw up a small cloud of steam. At its escape the heat was so great that the finger could not bear being dipped in it more than 2 or 3 seconds. The thermometer having been carried forwards, we were prevented from ascertaining the temperature: however no insects were in it or about it, and some plants which had fallen into it near the middle of the current were killed and seemed parboiled. The pebbles in its bed, and the vegetable substances which were immersed in it, were covered with a yellow coat, and those which had been taken out and become dry were likewise coated with a white earthy substance having little taste: however the water itself was slightly austere, and I apprehend contained iron without any other mixture. The tepid stream at *Tapóban* which is much lower and not half a mile distant probably proceeds from the same source with this, and is cooled in its progress to the place at which it escapes below. I saw no appearance of volcano in this or any other mountain which I have yet met with; but many abound with minerals; and pyrites is found in great abundance.

CLOSE to this place the road was broken by a recent slip, and we had to pass upon the crumbling surface. The road this day was in many parts very fatiguing. In one place a slip of earth had laid bare a large surface of rock, which had been formerly covered by the road; and as it sloped to the river with a sharp descent, it required every exertion and care to guard against a slip of about a hundred feet into a current, which dashed with great force amongst fragments of marble, which in two or three points actually formed a bridge across the stream.—In another part we were obliged to climb up the face of a rock nearly perpendicular, and on which, irregularities for the toe to hang upon, were at a most inconvenient distance. My left foot having slipped off one of them, I lay for a few seconds upon the poise, but a snatch at a clump of grass, which on being seized, luckily did not give way, and a sudden spring, brought me to a comparatively safe spot, with the loss of some skin from my knees and elbows, and some rents in my trousers and sleeves.—Sometimes points of rock projected to the edge of the river, and these were turned by rude staircases made of wood and stone.—Retiring angles were passed by inclined planes formed by a tree being laid on points of stone on each side of the angle, and loose stones were thrown from the wood to the rock. For a moment the eye could not quit the road and suffer the feet to proceed, without risk of accidents; and yet a trifling expense would render the road in general passable, although it would always be liable to be injured by the falling of the rocks above.

WHEN we had reached the custom house on the middle of the mountain immediately beyond a *Sanga* by which we crossed the *Rauni*, we found one of our fircars who was detained by three men and as many women as pledge for the payment of duties on the passage

of our baggage. The receipt written upon a slip of birch bark was no sooner beheld by the most riotous of the men than he ceased to attempt any further molestation, although it was clear that he had not read its contents.—As however one fellow was still a little impertinent, my friend insisted upon his relieving a carrier from his load, which he actually took part of the way up the hill; and then slipping from under the load slid down a face of rock, and though old, skipped away from point to point of a rough road with the agility of a deer. As many loads were left behind, it was deemed prudent to take the third man along with us as an hostage for their safe passage. As he went along, he told us that the *Chaudrī Calyán*, had farmed the customs of this place for 500 rupees a year; and that the woman, who was so clamorous, was one of his wives, of whom he had seventeen. The other two women were her slaves.

To a poor woman, who had had much difficulty in carrying her burthen over a very rough road, I gave a *Timáshá*, which in a few minutes was taken away from her by a man whom I supposed to be her husband. On learning that he was no relation, I got it from him, sent him about his business, and returned the coin to the woman; but when she departed, I had the mortification of observing him at a considerable distance start from a place of concealment and again force the money from her. This man was a *Zemindar* of the village in which the poor woman lived, and though he had been obliged by the *Négí* to carry a load, he still exercised his petty tyranny over one more defenceless than himself.

THE gratification of the calls of hunger seems to be the first object amongst the inhabitants of a country, which, if under a well regulated government, would be capable of exporting a surplus of

provisions. At *Tapóban*, a stout young fellow offered himself to be my slave for life if I would only feed him. Although I wanted not his services, and did not much like his appearance, yet his appeal was too forcible to be resisted; and I therefore engaged to give him food for his services.

30th. OBLIGED to halt for the purpose of collecting carriers; which was difficult, as the villages in this part of the country are small and distant from each other.

31st. As this day my companion and myself separated, and he had along with him the compass, and the young Pandit who measured the road, I shall make extracts from his notes of the route, and afterwards notice my deviation from it. 'At 1381 paces; Tops
' of mountains covered with snow in every direction. At 2297,
' cross a rivulet which comes from E.—Snowy mountains in that
' direction quite close. At 2437, commence ascending the most
' tremendous place I ever saw. At 2783, descend to bed of *Dauli*
' river, most thankful that I am once more safe—was obliged to take off
' shoes and stockings. At 7610, reach our halting place. Ten hours upon
' the march. The coolies mostly women arrived at the same time. The
' *Dauli* much reduced in breadth; but the current very strong: with a
' small exception, its general course has been to the S. W.'

I LEFT our ground at 40 minutes past 5.—From the bridges across the *Dauli*, having been swept away last year, and not reinstated, a new road has been made by the goat-herds along the sides and over the tops of the mountains which overlook the river. This has been first worked into a track by the goats, and in the worst places strengthened by fragments of stones thrown in heaps somewhat imitating rude flights of steps. The

path in various places, formed by pieces of stone which jut out, overhangs the edge of the water and seldom retires so far from it as to give a chance of the traveller escaping from rolling down to the river, should he have the misfortune to make a false step; and the footing was very insecure from small stones being mixed with much loose earth.—Just on attaining the summit I met a large flock of goats loaded, and was glad to find a secure corner until the whole had passed. I observed, that goats when laden climb up places however apparently difficult without hesitation; but they do not like to go down steep declivities: for whether they descend straight down or sideways, the load urges them forward quicker than they like, and as there is no belly-band, it frequently tumbles off, and is the cause of the animal being carried down the steep sides of hills and lost.—Goats, cast a look of inquiry at strangers and pass on leisurely; but sheep generally stop, and, after one has either been driven onwards or gone of his own accord, the rest follow with precipitancy, and frequently lose their loads by their hurry.

CROSSING this mountain took up an hour and a quarter. Having mounted a height, which though short, was steep and rugged, I was somewhat confounded by the sight of a steep and bare slope of stone about 100 feet deep running to the bed of the river without any path, and with a surface so smooth as to excite a doubt whether I could reach the bottom in any other way than by sliding, which would have been too rapid to be safe; the more especially as the stop must have taken place amongst stones in the bed of the river. By taking off my stockings, pressing the spike of my staff into little dips in the stone, and catching at a friendly tuft of grass which occasionally presented itself near one edge, I got to the base nearly at the same time with the old Pandit, whose

MAÑASARÓVARA IN U'N-DES.

activity would have more surprised me had I not known that he had been bred in the mountains of *Kamaon*. Just as we had congratulated ourselves on our escape, we saw two other paths, one higher up and another lower down under a ledge of the rock, which saved the rest of our party, save two of the Pandit's hill people, from the dangers of this road.

Soon after descending the slope, I overtook a woman who had been pressed by the *Négi* to carry a load. She said that her measure of misery was full, and that she was resolved to emigrate into *Juwár*, where oppression was not so grievous as here.

SEEING our carriers who had started about three-quarters of an hour before me, supporting themselves on the ledge of a rock, which overhung the river at a great height, by clinging with their hands to the stones on the face of the mountain, and that at length they actually stopped, I was induced to make the experiment of going round by a winding path, under an idea that I should effect it in nearly as little time as would be spent in passing over the broken path of rock. Mr. HEARSAY coming after me, and finding that the carriers preferred the short, but more dangerous road, to the long one, resolved to attempt it; and assuredly I should have done the same, had I known the length and roughness of that which I actually took. Mr. HEARSAY and a large portion of the carriers went over the rock without accident: but at one point the courage of my *khánfamàn* failed; for, on missing footing with one leg, he shrieked violently and sunk down almost senseless upon a point of stone with one leg hanging down over the abyss, calling out that he was lost. Mr. HEARSAY was at hand and assisted him most opportunely, along with the Pandit—One woman carried four burthens at different times for her less courageous companions; and a

A JOURNEY TO LAKE

bearer was also of some use; but at length became so alarmed as only to be capable of proceeding by being steadied by an end of his turban being tied round his waist, and the other end secured by the young Pandit as he proceeded in front.

THE horrors of this road were very great, and ought so to have been to justify passing by such a road as that which I followed. For it cost me the labour of two hours to attain the top of the first mountain which I had to scale, and although the path consisted of lines of zig zag not more than 10 or 12 feet in length, at angles so sharp, that in a length of 24 feet, nor more than 10 feet were gained in actual ascent, yet even this progress was not made except by clinging with the hands to shrubs, roots of trees, clumps of grass and clods of earth; and sometimes from the obliquity of the path, required me to creep on hands and knees to prevent slipping. Near the summit of the mountain, the path divided; and a mountaineer, whom we met, as we thought opportunely, at this point, advised the lower one; though from the accounts of porters and servants who took the upper one, the latter was easier but a little longer.

IN descending the mountain a grand view opened from the S. E. consisting of a vista formed by two sides of mountains composing a glen, down which ran a large stream.—One slope was enriched by a forest which reached to the clouds; the other covered by scanty pasturage for about 400 yards; when it was overhung by a steep face of barren rock of immense height, and the upper part of the vale was shut up by a peak of still higher mountain, the base of which was sprinkled with cypress, and the top whitened with snow.

AFTER a tedious march of two hours more, through a forest of

cedars and cypresses,* of which many would have been large enough for main-masts of first rates, I came to a *Sanga* across the stream which ran down the valley. From this point I ascended the hill surmounted by the bare sheet of rock, by a goat path, and had to cross an avalanche which was scarcely settled; every now and then a piece of stone rolling down its face and bringing with it currents of earth. The path was narrow, occasionally going over a surface a little rounded, which in some slight degree masked the tremendous declivity below, and sometimes skirting its very verge. At one spot, on a ledge of rock, the old Pandit hesitated and retired into a hollow. However, having the advance, he summoned up courage, and passed the cause of his fears; this was formed by an angular piece of rock having slipped out of the ledge or cornice on which we were walking; and a piece of stone, which just, and only just, rested with both ends on the opposite edges of the gap, shewed a precipice of a depth sufficient to alarm the anxiety of a person who had not been much accustomed to the mountainous paths of this country. After clambering over fragments of stone which had fallen from the heights, we came to a point of rock, whence we had a complete view of the declivity over which we had to pass; and this part was to me more difficult than any other, however I reached the bottom of the hill without injury. I learnt that I had gone 4 cós, and had not made above half a mile of head way. From the fatigue of this detour, I was so enfeebled as to be under the necessity of halting five or six times in ascending a steep mountain, and obliged to creep on my hands and knees for a great distance, not having sufficient confidence in my legs. My knees tottered, and I was frequently attacked with such a violent pain in the right knee, as for a second or two almost deprived me of the use of the limb.

* Pine, see a note above.

I much suspect that I had lost my road. In creeping along I certainly made a wrong choice, as I found myself at once upon the brink of a precipice, on the very angle of a rock which overhung it, and a slit in the stone shewed me my danger at the very moment I was about to place my hand upon a fragment which the weight would probably have dislodged, and carried me along with it; at this moment the recollection of the danger produces an involuntary shiver.—After some time I got into a tolerably good path, and found my companion, and the greatest part of the party, waiting my arrival by the side of a cool stream of excellent water.

THE latter part of our march was not good: but this road, although almost every where else it would have been deemed impossible except for goats, was good in comparison with that which constituted the labour of the morning.—This has certainly been the most severe day's work we have had; and yet I compute the actual distance, including the 4 cós of detour, cannot have exceeding 13 cós.

THE ordinary road is not particularly difficult or dangerous; and all the risk of life which I have mentioned, inconvenience to the inhabitants of the country, and impediment to commerce, are created for want of Sangas which might be made for 100 rupees: but the present government does nothing to ameliorate the state of the country or to increase the happiness of its subjects in these districts.

June 1st.—COMMENCED our march at 7-30. At 2345 paces the river becomes a succession of rapids, and has its channel diminished to about 20 yards in breadth. At 3407 paces we pass two caves,

a small and a large one. The *Dauli* about eighteen yards broad. At 10,971 paces come to some cedars* and halt. The *Dauli* much reduced.

At our place of encampment, a black scorpion was brought, and was said to be harmless: however, on pulling off his sting and pressing it, a large drop of a thin milk coloured fluid escaped from its point.

On the top of a high mountain thinly sprinkled with worm-wood, dwarf cypresses,* and a kind of furze, blocks of marble and hard stones were scattered about in every direction, which seemed to contain minerals; and I am much deceived, if I did not see some veins of silver† in strata of quartz. I had no instruments to break stones with, nor did I see any small fragments which I could with convenience place in my girdle. I was obliged therefore rather to leave this point unsettled, than to expose myself to the suspicion of coming into the country in search of precious metals. The surfaces of many of the hardest stones, on this side of the *Páie kmdé*, are studded with small red crystals, which project; at first view, one is disposed to take them for garnets; but they are not transparent. They are so firmly imbedded in the substance of the stone which serves as matrix to them, that they cannot be raised by any common instrument in a perfect state, so that I could not count their faces.

THE scenery of this day has always been wild and in some places most imposingly majestic; especially from the side of the mountain where we halted. On every side the view is bounded by summits

* Pines.

† Perhaps Mica. C.

of mountains peaked, rounded, broken into ascending and descending lines, with abrupt, ragged dips and a few soft hollow sweeps, but all covered with snow. The declivities in some parts thickly covered with cedars and cypresses,* in others thinly sprinkled, and in others diversified by bare patches of rock or sand. The base of two lines of mountains is washed by the *Dauli*, which runs with great rapidity and noise about 400 feet below our encampment in a space only just large enough to receive the water which it now rolls along the channel. One slope of the hill immediately before us has been broken from top to bottom by a slip which has only lately happened. In its course it has overwhelmed large trees, of which some have been hurried into the river, others lay across its bed half buried in rubbish; and others, thrown down, hang by their roots with their heads towards the base of the mountain. The devastation, committed by large slips, is sometimes very great, and they frequently happen: for I have this instant heard a tremendous crash at a distance produced by a fall of rock, and was awakened by another at a moment that I had lost all sense of fatigue under the shade of a large mass of stone.

WHEN the structure of the exposed faces of mountains has not been entirely broken, I have remarked, that the general direction of the component layers has been to the E. of N. with an inclination towards the horizon about the angle of 45°.

We pitched in an open space between two ranges of high rocks. At the foot were some large cedars.* I measured one at six feet from the ground, twenty-two feet in circumference.

* See note above.

THIS evening the report ran, that a carrier had fallen off the first Sankho in this day's march, into the river, with his load, and was drowned.

June 2d.—MARCH at fix with the same coolies. In one place the river is covered by masses of rock, under which the current rushes with great violence. At 350 paces we cross to the left bank of the river over a Sankho, consisting of three parts, in consequence of two blocks of stone having fallen into the stream and formed three channels. It was in good order and thirty paces in length. At 4680 paces cross a broad large brook, in which there are large beds of frozen snow, with a stream of water running beneath them; and immediately on the right bank of which is the village of *Malári*.

THE road of to-day has exhibited much variety; and a short account of its features will convey a general idea of those of this country. At first we passed over heaps of fragments of rocks; afterwards over beds of pebbles; then ascended a mountain partly by a path worn in the earth by frequent treading, and partly formed by the surface of rocks and by stairs; where the road on the face of the rock shelved much to the river, a few loose stones were laid upon it close to its edge; and sometimes earth was thrown amongst them, or a few pine branches were placed along it and loaded with stones: this served as a kind of defence or parapet: but, as they were never higher than a foot from the level of the shelf, they would only stop a slip of the foot. Where niches were broken out of the rock in the line of the path, and formed gaps over the precipice, if only of small extent, a piece of wood was laid across the widest part, and slabs of such stone as was at hand laid from it to the rock, either supported by a ledge, or if the face of the rock chanced to be smooth, on another spar of wood.—Where the

gap was very wide, the trunk of a large tree was put across; the upper side being cut a little flat, or else having notches hewn in it as stepping places; an open space being left between it and the wall. Commonly these trees or Sankhos over chasms, as well as those Sankhos across rivers, are tolerably well guarded against turning, either by being weighted with large stones at each end or by having rude stone wedges driven through two holes at each extremity of the trunk or plank.—Where the chasm is too long for a tree, a heap of flattish stones is placed in the nearest part which affords room for the base of a flight of steps, constructed sometimes of stones wholly, sometimes of stones supported in front by logs of wood: but no railing is to be met with any where; and, from the general looseness of the mode of building, these roads are subject soon to get out of order; but, if the stones be large and the base flat, this kind of stair lasts longer than might be expected, as the passengers walk with care. Slips from the hills do most mischief to them, and their course being almost always at the foot or on the side of mountains exposes them to constant injury in some part of their extent. To-day I had just crossed the slope of a slip that had happened last night; when I heard a little trickling above, which rapidly increased, and was caused by a shower of small stones, of which some slid easily over the surface of the falling earth, but others, having got a little momentum by rolling over perpendicular breaks, dashed down with such force, as would have been fatal to any animal which they might have chanced to strike in their fall.

As Mr. HEARSAY was following the coolies, three bears, which were scampering up a steep gulley, that had been a water course, but was now half filled by sand, earth and stones, displaced stones about 300 feet above the road. These in their descent loosened others, and dashed across the road while the coolies were passing, but fortunately struck

no one, except one of my bearers upon the leg, and he was more alarmed than hurt.

THE view of the village of *Malári* from the top of the hill, where it comes in sight at a distance of about a mile, is pleasing, and would give a good effect on canvas. It is placed in the eastern angle of a triangular plain about a mile on each face, and bounded on two sides by streams, and on the other by steep hills, covered up to their summits with a bed of snow, thin on the projecting parts and deep in the ravines. The southern stream is half choaked by banks of frozen snow, through which a mountain current, formed by spring water and melted snow, forces its way, undermining the masses of congealed snow, which now impede its progress; but which in two months will be dissolved and carried into the *Dauli* that runs with impetuosity from the north to the west.

THE extremely neat state of the land recently sown principally with *Chéná**, and separated into fields by recently piled stone fences and living hedges, would do credit to any country; but the proportion of cultivated to uncultivated land in this country at present is almost as a drop of water to a large river.

THE village of *Málari* consists of about 20 houses built of rough stones, cemented with clay and mixed with much wood. Many are of one story, but more of two, and some even of three stories. The lower range is generally given to the cattle. Circular stones, with holes through the middle of them, are hung by ropes to the projecting ends of the beams at the gables, to prevent the roof being injured by gusts of wind which are here frequent and violent. The upper story

* *Panicum Miliaceum*.

projects generally beyond the lower one, in consequence of its being furnished with a wooden verandah, which commonly runs along both sides, and is made of fir plank in strong pannels, ornamented with flowers and figures of *Hindu* deities, amongst which *GANÉSA* is most frequently represented. There is no lock, bolt, or latch to the doors, but in one door-post a square hole is cut, through which a rope is past, that ties a dog to it who guards the entry with fidelity. His collar is of wood like a yoke collar, and a stick is tied to it, and likewise to the rope which holds him to the door.

MÁLABÍ is inhabited by a class of people who call themselves *Rajpút*, but appear to pay little attention to cast. The poorer class of inhabitants of the frontier eat raw meat with a little pepper and salt as seasoning; which we had an opportunity of seeing; for, the leg of a goat being thrown away in consequence of being tainted, the coolies instantly seized it, and made apparently a savoury meal from it. Both men and women are rather of low stature, but not ill made, and have something of the *Tartar* countenance mixed with that of the *Hindu*.

THEY dress in coarse woollen cloth made from the fleece of their own sheep, and of those of *Bután*. The women alone weave, sitting on the ground, and are very industrious and expert. In five days, with a very simple apparatus, a woman will weave a piece of cloth about 18 inches broad and 15 cubits long. This is called a *Pankhi*. Some of them are flat, but others are twilled and very strong. They are worn without being bleached or dyed. The proportion of females seems much greater than the males. This may be accounted for by part of the male population being taken by the *Nepalese* for their army, and by another part being engaged in going from the upper to the lower hilly district, to sell salt and bring back grain. The dress of both men and women is

generally over-run with lice; and their persons are with few exceptions disgustingly filthy. The inside of the house is no less filthy than the dress of the inhabitants; and as no other articles of furniture are to be seen in them than benches and cooking utensils, one might be led at first sight to believe, that the inhabitants laboured under the pressure of the severest poverty; but this is not the case, as is shewn by the ornaments of the women; and it is probable, that they avoid making a display of wealth, lest it should be taken from them by the *Gorkhiabs*; to which may be added the circumstance of their inhabiting this country only from about the 24th of May till the 23d September, when they migrate to the villages of *Tapóban*, *Baragaon*, and other places to the N. E. of *Jéshi-Math*. These people, from living half a year in one country and the remainder in another, are called *Dobáfás*, and also *Marchás*; which latter appellation gives a whimsical affinity in situation and name to the former inhabitants of the borders of *England* and *Scotland*. They carry on a considerable trade between the inhabitants of the *Úndés* and those of the lower parts of the hills. From the former they procure borax and salt, which they either carry to the frontier of the Company's possessions or sell to the inhabitants of the hills, and take back to *Bután* grain in exchange. This commerce produces a profit to the *Marchás* of at least a hundred per cent on the grain, and about 150 or 200 on the salt: but can only be carried on during the six months of the year when they reside on the *Bután* frontier: and as they load goats and sheep with the merchandize, these feed themselves wherever they stop; and, as great flocks are driven by two or three people, the transport is attended with little real cost to the *Marchás*. But the commerce of the present day is said to be a mere trifle in comparison with the traffic of former times. The goats used for this business are of the breed of this country, migrate regularly twice a year, are short legged, of a strong compact form, and travel about 5 cós a day over the most rugged and difficult roads that can be imagined.

THE principal articles of the food of the most wealthy consist in the morning of boiled rice and goats flesh, and at night of cakes made of wheat flour beaten with water and seasoned with salt and clarified butter; as also of curds and fresh milk of sheep and goats. But wheat flour is scarcely ever tasted by the poor, who live upon the coarsest and most common kinds of grain; and, when they can get it, eat flesh raw as has been before observed. Wheat is not raised in this district, but grows to a good height near *Joshi-Math*. The following grains are raised here:

1st. Chuá or Marcha; resembling the *Amaranthus Gangeticus*, or *Lál Ság* of the *Hindus*; used here both fresh, and in its seed when reduced to flour.

2d. Manruá or Manrwé: *Cynofurus Coracanus*.

3d. Phaphei.—This looks a little like *French wheat*.

4th. Coarse red rice.

5th. Ana Jau.—I have not seen this growing, but the grain unshelled looks like barley. Shelled, like a poor kind of wheat.

6th. Barley.

7th. Chání or Chéná. *Panicum Miliaceum*.

8th. Kangné. *Panicum Italicum*.

9th. Jangorá.

SLAVES are much employed; and are bought from the *Gorkhials*. In the evening my fakir harcárah, with a real fakir, arrived with intelligence, that one of the women carriers, who had followed the circuitous track I had taken on the 31st, being much fatigued, went to the river to drink, and placed herself on a large stone, which slipping, caused her to fall into the water. The rapidity of the current was such as to hurry her out of her depth and she was drowned. This matter affected me considerably. On inquiry I found she was without a family.

June 3d.—LEAVE *Malári* at 9 A. M. At 6165 paces, reach our encampment. The quantity of common and lemon thyme near water-courses was very great, but none of it had been cropped by sheep; I also saw basil, favory, mint, and other potherbs, with sedums of several kinds; and I likewise met with some gooseberry bushes.

June 4th.—AFTER breakfasting in a cave, at the foot of which run a clear rill down a deep and broad rivulet half choked with a body of frozen snow, we left our ground at 7 $\frac{1}{4}$ A. M. After proceeding 5145 paces, arrive at the village of *Niti*. In the latter part of this day's march I found my rate of breathing quickened beyond its natural standard in proportion to the difficulty of ascent, and was obliged frequently to stop in order that the action of the heart might become less violent. My companion has been aware of occasional oppression in breathing for the last three days; but I did not experience any till this day. The very wretched appearance of the 14 or 16 houses, which compose the town, give no favorable expectation of the supplies we should here meet with.

June 5th.—THE situation of *Niti* is in itself pretty enough, being at the foot of a small sweep of hills which defend it from the N. and W. A gorge, between the Western hills and those to the South, give entrance to the *Niti* river; and the valley is shut up, about a mile to the E. by an ascent covered with birch trees and leading to many gorges and ridges of a high mountain topped with snow. Down the side of the mountain, immediately in face of the town and extending from top to bottom, winds the track of a recent avalanche looking like a new made turn pike road. In front of the town, and between it and the river, are a few flats, which descend by steps, and have lately been ploughed. The town, following the line of the base of the rocks, was originally

built in a crescent, but many of the houses have been deserted and unroofed, and now serve only as night stable for cattle.

WE sent a message to the *Shána* * importing that we should be glad to see him. The meeting took place at our tent; and the *Shána*, whose name was ARJUN, began by stating that this was a road which pilgrims to *Mánjarowar* seldom came; that we were armed; that we had many people; that report said we were either *Gorkhalís* or *Firingís* come with designs inimical to the *Undés*; and that measures had been taken accordingly. We endeavoured to remove these unfavorable impressions; and after much conversation the old man seemed satisfied. We wrote a letter in *Hindustáni* to the *Déba*, informing him that for pious and humane purposes we wished to visit the lake of *Mánjarowar*; that for defraying our expenses we had brought certain articles from our country for sale; that we had for our own defence certain arms which we were willing to leave in his keeping during our stay in the *Undés*. On urging to the *Shána* the necessity of our speedy departure, he observed that the snow was not yet sufficiently melted; that the communication was never attempted before the *Sancránt* or entering of the sun into the next sign; and that this would happen in fifteen days; when they would accompany us, in case the answer of the *Déba* should be favourable to our intentions. The argument of the road not being open was falsified by the appearance of the *Unias*; but it was thought best to wait an answer from the *Déba*.

FROM the 5th to the 9th, the thermometer at sun-rise has been generally at 46°, but in the middle of the day about 72°. The nights have commonly been clear and serene, but there have been a few slight showers of rain in two of them. About nine it becomes pleasantly

* The head man of a village is called *Shána*, *Shána*, or *Seyána*.

warm; at noon it is sultry; about three the heat generally and suddenly subsides, and the tops of the highest mountains are enveloped in clouds, which deposit their contents on them in the form of snow and in very gentle showers of rain in the valley of *Niti*. The changes in the temperature of the atmosphere are very sudden and severe.* In the morning the summits of the highest mountains are wholly con-

* On a subsequent day Mr. Moorcroft observes "June 12th.—The temperature of the air varies much in the course of the day and night. At sun-rise, the thermometer is from 40° to 50°; in the middle of the day, from 70° to 80°. At eight in the morning the sun overtops the hills which surround the little valley of *Niti*, and blazes with a fierceness of which we were the more sensible from the cold of the morning. About three the heat falls off most rapidly. I have never before experienced so sudden a transition from heat to cold, and contrariwise. At night I am only comfortably warm with almost all the bed clothes I can muster. At sun-rise a thick coarse woollen *Hindustani Chapkal* or wrapping gown, over shirt, cotton waistcoat and double cotton coat, is only just sufficient to keep out the cold. At nine the outer coat must be thrown off; at ten it is desirable to get quit of the other; and at noon the rest of the garments are, to say the least, incommodious from the heat. The reverse of this progress becomes necessary from half past three till night. The frequent changes of the temperature produce colds and fevers both amongst the inhabitants and strangers: but, though rather active in their symptoms, they are neither dangerous nor of long continuance. Ordinarily from the morning till about three o'clock, there is an upper and under current in the atmosphere. The clouds are generally white during this time: move briskly towards the north, and change their forms with much vivacity. Their speed is commonly checked as they approach the most lofty mountains, to which they decline, and if they do not come so much within their influence as to burst upon them, they regain by degrees their former course. But about three the clouds become more murky, are stationary, envelope the summits of the mountains, and roll down their sides, discharging their contents in the form of snow upon the highest, and in light showers of rain upon the lower ones. The lower current is formed by the interruption given to the under-strata of the higher current by the irregular form of the land beneath, and is almost continually varying in direction. During still nights the dew falls very heavily; but, when there is a little motion in the atmosphere, the humidity is suspended above the valley and attracted by the hills. The stars are very brilliant, and the north star is beautifully resplendent. A bed of clear light coloured air in the darkest night overhangs the summits of the peaks which are covered with snow. Once only lightning has been observed: but, there has been no thunder during our stay. Does the great height of the mountains carry off the electricity of the atmosphere before it can be accumulated in quantity sufficient to displace a body of air with the violence necessary to produce an explosion? I regret that we have no means of measuring our actual height above the level of the sea. All of us feel much inconvenience through it being necessary to breathe very frequently, even when going as slowly as possible upon an easy ascent. We anticipate great fatigue from this cause on scaling the stupendous heights over which the road lies. The natives recommend a small quantity of coarse sugar to be eaten whilst we are mounting, and speak highly of the power of the kind of spar found near the snow reduced to powder and mixed with water, in diminishing the distressingly quickened action of breathing. This spar they believe to be snow gradually melted and again condensed and crystallized by continual cold, and call it *Himgal* from *Him*, snow; and *gal*, from *galana*, to melt.

cealed by the snow: about noon the ridges between the ravines are cleared, but it remains in the clefts and gorges: and from three to the following morning the mountain has a new covering. This successive deposition and melting go on during the warm months. But, in the cold weather, when the mountaineers are obliged to quit their habitations, and leave them to be taken possession of by such wild animals as prefer them to taking an asylum in caverns and glens; the whole surface of the valleys, as well as mountains, is richly covered with snow, which in some parts melts under the influence of heat and of rain, but in others remains continually. This mass of melted snow on the vast ranges of mountains forms the great rivers which proceed from them.

WHEN we arrived, the *Niti* river, about ten yards broad and from two to four feet deep, sent down a rapid stream of greenish but clear water. The two following days were very hot: the stream was on the 3d, at least a foot deeper, and considerably broader; and the water is clay coloured and turbid. I have frequently observed, that the water mark early in the morning upon the stones in the river was a foot and even eighteen inches above the level of the stream at that time of the day, and that the river always rose considerably towards the evening. This is easily explained by the cold of the night produced by the snow on the mountains suspending the melting process, and of course interrupting the supply until the heat of the following day quickens it again. Such a surface of mountainous country, in such a state, along with the vast declivity of the beds of the rivers, will afford a more satisfactory explanation of the real sources of the *Ganges* than the deriving it from a lake which must have some continual source of supply itself.

THE birch trees upon the sides of the mountains, as well as the small rose bushes, are just breaking into leaf; the furze is just coming into

blossom. The natives have some barley, of which a few blades appear, and they are engaged in getting into the ground the *awa-jou*, *pháphar*, and *chua*. This is, it is presumed, their spring; and our rains must be their summer, as their harvest is cut before the middle of *September*, when the people go in search of a milder climate.

THIS morning (the 9th) I saw a beautiful crop of rock crystal shooting out of an exposed layer of quartz which had formerly been a vein in a mass of very hard stone. These mountains, which are primordial, would, if examined by an able and careful lithologist, throw great light upon the natural history of the mineral kingdom; for here, at almost every stop, he might come in sight of the surfaces of rock which have never been altered by the hand of man, but have alone been subject to the laws of composition and of destruction, induced by the operation of natural causes.

WITH the exception of grain of various kinds which is to be obtained at an exorbitant rate, little eatable is to be procured at *Niti*. The only animal food, which we have had, has been two or three lean goats. There was no want of kids or lambs: but the owners would only sell such as were ill or extremely old. This country at the present season gives no fruit. The inhabitants have no gardens, and the only esculent vegetables, which we could find, were the *Bathua* (*Chenopodium album*), a small quantity of self-sown *pháphar* about three inches high, and some rhubarb, the leaves of which were only just springing from the ground; yet, even in this early state of vegetating, the flowers were thrown out on the sides of short finger-like processes and yielded a sweet smell. The vital principle seems to be most rapidly called into action amongst the vegetables of this climate to compensate for the long period during which they remain in a torpid state.

Our diet was certainly of a very frugal kind, and would not have been considered luxurious even in the cell of an anchorite: but our beverage was water of so excellent a quality as to make up for the scantiness and uniformity of it. We had been promised by the Pandit, that we should have an opportunity of seeing and probably of killing some *Barals*. The first part was verified; for they made their appearance amongst the furze bushes, almost immediately above our heads, and at the foot of the bare rocks; but never came within gun shot. Although we were told that the richer *Marchás* sometime ate animal food, I believe that this occurs very seldom. They are much subject to fevers from derangement of the intestines brought on from vegetable diet little seasoned; and several have the *Gegha* or *Goitre*.

13th.—This day two *Ūniyas* arrived at *Nitā* with a letter to the *Sihāna*, which neither they nor he could decypher. However a meeting was held upon the substance of the message, which they brought, by the head persons of the principal villages in this neighbourhood. The letter was supposed to be a formal rejection of our desire to enter the country. This conclusion was drawn from the refusal of the *Dēba* to accept our present, and from the verbal notification to us of the decease of the *Lama* and of large bodies of troops having been detached to all the passes leading from the mountains into the *Undés*, to prevent the entrance of any white people, or persons wearing white clothes, into the country, until after the election of another *Lama*. This message was of course very disagreeable to us; however we were resolved not to return without having made every effort in our power to succeed in our original project. The people of *Nitā* confessed, that they were alarmed at the reports which had been circulated respecting us, previously to our arrival: but, that on seeing more of us, they had sent a *Fūntā* or *Vakil* to the *Dēba* of *Dabā*, flats

ing that they believed we were men of character really intending to go to *Mānsaróitar*, having merchandize to dispose of, and not harbouring any evil design against the general welfare of the country. We knew, that the *Vakil* had been dispatched two days subsequently to the departure of the first two *Ūniyas*. But we placed little dependence upon the impression he would make. The commencement of his mission certainly took off much from the accustomed dignity of his post; for, in attempting to ride upon a bullock, he with difficulty mounted in consequence of being very drunk, and fell off four times before he was able to reach the top of the mountain.

16th.—ANOTHER great meeting took place. The *Ūniyas* insisted upon our not being permitted to pass; and the *Seyánás* of *Nití* and *Gomasalé*, ARJUN and GUJAR MALL, were decidedly against us, especially the latter. HARDEB was sent back with money to the brother of NATHU, a relation of RAMKISHEN *Seyana* of *Malári*, who had shewn an inclination to assist us, to bring bullocks immediately, that we might attempt proceeding by the road of *Kieulang*, and we laid in ten days provision for all our men, in order that we might not lose any time at *Malári* in collecting it. RAMKISHEN acquainted us with the opinion of the council, said he would hasten all our operations at *Malári*; and HARDEB was ordered to bring a *Jowári* (who had made an offer to us of conducting us in three days from *Malári* into the *Ūndés*) with promises of safe conduct to *Nití* and back, and of reward for his services. Hopes were entertained, that in some way we should still succeed by persuasive means with the people of *Nití*. However, we thought it right to take all such measures, as might appear likely to gain our point without loss of time.

ANOTHER meeting was appointed two days afterwards at *Gomasalé*.

In the course of this morning two persons had come from *Negi BHAWANÍ SINGH*, with a letter requesting the loan of one hundred and one rupees to be repaid either in carriage of articles, in provision, or in specie, with interest at 2 per cent per mensem, and a bond for the amount, along with a statement of the prices at which we should receive provisions. He said, that he understood we were delayed, and advised our getting on quickly.

IN the evening *AMER SINGH*, the son of the *Seyana ARJUN*, declared to the Pandit, that, if we would place confidence in him, he would take our baggage to the frontier, would make an arrangement with the *Déba* by becoming surety for us, and would go with us to *Mansarówar*, after which he would settle in *Jówar*, as he was apprehensive, that the *Negi* would have recourse to some harsh measures with him, in consequence of his quarrelling with *JOWAHAR SINGH*, and causing his servant to be beaten. He said if the council at *Gomsalé* were friendly, it would be well; if not, he had five bullocks, and would see what was to be done in respect to the further number required. His father was convinced, that we were persons to be depended upon, and was privy to the transaction. As it seemed on many accounts preferable to take the *Dábá* road, the old Pandit on our part went to the father and son in the night, to take their oaths for the performance of their covenant. The next day *HARDEB* returned with an account of *NATHUS's* brother having repented of his declaration, of *RAM-KISHEN's* slackness, and of his not being able to purchase any bullocks although at double their value. It has been agitated whether the *Seyanas*, altogether, shall become sureties for us: but as yet this motion has been negatived. Once it was proposed, that we should leave our property at *Niti*, and go on with clothes and provision alone. This was of course rejected by us as ridiculous. It was then submitted,

whether we would allow them to take it and sell it whilst we should stay for the proceeds.—This was rejected likewise, and we declared our determination to march alone if they would not assist us with cattle.

THE *Fúnta* arrived on the 19th, and by him it appeared clearly that it depended solely upon the people of this country to give us an introduction; for the *Déba* said, he hoped the *Niti Marchas* would not give us carriage, observing, “if they have not conveyance for their baggage and provision, they cannot come; but if provided with carriage, as there are no troops hereabouts, there is no method of preventing their entry into the country.” The *Fúnta* also hinted, that a moderate present to the *Déba* would overcome all difficulties.

22d.—AMER SINGH says that we shall certainly break ground to-morrow; but as yet we see no preparation, save amongst ourselves.

23d.—STILL difficulties are started against our proceeding, until there shall be a general consent of the heads of villages, to enter into a security for our good conduct with the *Déba* of *Daba*. We have had no small degree of difficulty in causing ARJUN to fix terms for the hire of his cattle. At length we have fixed, that each bullock shall carry the accustomed loads of two men and not exceed five rupees. Understanding that all the people concerned in our affairs were drinking at ARJUN's house, we made a bottle of brandy into a kind of punch, well sweetened, and sent it in hopes that its influence might be beneficial to our cause; in the opinion of the party it had only the fault of being too limited in quality.

24th.—WE were disturbed during last night by the shoutings of men

and almost continual barking of dogs. Two large bears had broken into a sheep and goat-pen, and carried off one of the goats.

We rose at a very early hour to prepare our baggage for loading, as nine bullocks had been brought to *Niti* the night before, but after being ready for two hours without *AMER SINGH* or any of his people coming, we sent word that we wished to proceed. This brought old *ARJUN*, who desired us to delay our journey three days longer when every thing should be ready. His reasoning was very unsatisfactory, and we urged him to fulfil his contract. In consequence of our remonstrances, he promised that we should begin our march to-day even if *GUJAR* would not consent, although he was particularly anxious to obtain his concurrence to the measure. After waiting another hour, *GUJAR* made his appearance and made many objections to our journey. He, *GUJAR*, received a present of ten rupees, but I had reason to believe that he expected more. *ARJUN* had five, and we had friends amongst the women, in consequence of medicines given to them, as also of silver rings and other trifles, which I had distributed. After a delay of two hours more we took our leave of *Niti*; my companion and myself then mounted on a *chourr* bullock.* We were told that the first march was to reach *Gutang*, a place five cós distant, where we were to halt two days. This compromise we were really happy to make, for it was evident that it was the intention of the people to detain us at *Niti* as long as possible, for objects of their own.

LEFT *Niti* at 11^h. 20'. After travelling a mile, the people would not go any further, saying they were not prepared to proceed to *Gutang*, and that they would be with us the following day. They wished to solemnize the anniversary of the death of one of the villagers which hap-

* The Yak of Tassary. *Bos grunniens*.

pened by accident twelve months ago, and their march to *But'ant* (*Bootan*) at the same time; and, notwithstanding their promise, it was understood, that they would take up two days in this festival.

Our encampment was on the slope of a hill situate between the foot of high mouldering mountains and the river *Dauli* not farther than a mile in direct distance from *Niti*.—However, we had made a start, and were in a better posture for defence in case of any attack being made upon us than at *Niti*, for in front of us there was a deep rivulet, on our right looking towards *Niti* whence only we had any thing to apprehend, was the river *Dauli*, and, on the left flank, mountains which could not be turned without immense difficulty.

25th. RAIN fell during the night, and, as the cattle had been turned loose to graze the preceding day, I resolved to go towards the rocks. We had heard the call of birds which we took to be pheasants. I was three hours in reaching the base of the line of rocks which seemed not quite three miles from our encampment; and though I climbed as slowly as possible, I was obliged to stop every five or six paces to take breath; and the persons who accompanied me were affected in the same manner. In respect to game my search was unsuccessful, but I met with many plants, amongst others were two kinds of rhubarb.—One I took for the *Rheum palmatum*, the other was much smaller. I cut up the roots of many large plants. The leaves in several instances sprung from a little sound bark, which surrounded a large portion that was rotten. Those, which were hard, were detached from the sound part of the bark near the surface of the ground: but these shrunk much in drying, and had but little of the rhubarb taste, colour, or smell, whilst the sound fragments of the root of the preceding year were marbled like the cut surface of a nutmeg: some were yellow, and had the

peculiar qualities of the rhubarb, with a very large proportion of a bright colouring matter which stained the finger of a gold tint: but I presume, that the best time for taking up the roots is, in *September*. If the quality of this root should be found to equal that of the *Levant*, the quantity procurable here at an easy rate would be very great.

We have learnt, that the carousals of last night were kept up so long, as to have prevented the partakers from undertaking any kind of business.

26th. EARLY this morning I went up the mountains. The ascent was very laborious from the great difficulty of breathing which we all experienced; yesterday, out of five people, two only were able to go as far as I did: to-day only one out of four could keep company with me; and he requested me to return, as the cold made him suffer much. The wind blew fresh up the mountain in the line of direction which I was taking: but I found, that I could not take above five or six steps straight forwards without stopping to take breath; I therefore ascended by zigzags of eight or ten paces, which afforded the opportunity of having a side wind in each oblique line. After a toilsome ascent of five hours, I reached a small flat of table land, which, if alone, would have been considered as of great height; but was of minor importance in the presence of rocks of such stupendous loftiness, as those which hid their summits in the clouds. This was covered with a dark green carpet formed by a short narrow leaved grass of a springy nature, and enamelled with small blue polyanthus in tufts, with anemones and ranunculuses, but not with any of remarkable brilliancy of colour: after collecting all the varieties within my reach, I prolonged my march, following the track of a *chour* bullock up the hill. I was obliged to continue my oblique march; but, on turning my back to,

the wind, felt a sudden fulness in my head accompanied by giddiness; and fearing apoplexy, I threw myself on the ground with precipitation. After a short time the gasping for breath became less frequent, the action of the head was less violent, and I quitted the turf; but although I walked as leisurely as possible, I was twice again attacked with the same symptoms, and thought it most prudent to desist ascending any higher. The imperious necessity for stopping to breathe at every four or five steps was only felt whilst ascending; when the impetuous action of the heart was reduced by remaining quiet in one place, no difficulty in breathing was perceived, nor was it felt in descending, even in a run where this was practicable; but several times at our encampment, when about to fall asleep, I have been interrupted by the same sensation. Although not particularly aware of any remarkable degree of heat or of cold, yet I found my hands, neck and face very red, and the skin sore, and blood had burst from my lips: a circumstance which I do not recollect to have happened to me before.

27th.—HEARING nothing from the *Niti* people, a messenger was dispatched to learn the cause of their not coming. He went off about ten in the morning, and said that he found all the inhabitants fast asleep from the effects of intoxication. Men, women and children were lying in one promiscuous heap upon the floor—with difficulty he awoke two people, who stated that ARJUN would be with us in the evening, and that we should assuredly march the following morning. They had killed several goats, and burnt the entrails, and some other parts on an altar, but had feasted on the remainder. When a person dies, it is customary to invite all the relations and friends of the deceased to a supper and dance. The night is spent in feasting and drinking at the expence of the property of the deceased; and not unfrequently, the revelry is attended with bloodshed, as was the case last night, three persons having been wounded with swords.

In the evening ARJUN came, and promised that we should start in the morning; but desired to have a bond of indemnity against any mischief that might be done by any of our party in *Únd's*. This was complied with, we promising to pay five times the amount of any damage done.

10 June 28th.—THERMOMETER $51\frac{1}{2}$, depart at 7 A. M. At 3605 paces cross melting snow. At 5917 came to our halting ground on the bank of the river. This is called *Gútang nacli*. Here we found the goats and sheep belonging to the *Marchas* of *Ghomfált*, *Pharkia* and *Niti*, who are going to *Bootan* with grain. Two P. M. thermometer in tent 74° . In the evening AMER SINGH and GUJAR's son arrived. Rain continued great part of the night.

29th.—THERMOMETER 50° , morning cloudy and rainy. Leave our ground at six A. M. At 1560 paces the *Dault* is joined by the *Hiwángal*, which rises from the *Nar Naráyan* mountain of *Bhadra Ná'h*, and is a considerable stream. The joint stream is about twenty-five yards broad. Proceed over blocks of stone along the left bank of the *Dault*, which hurries down its bed a great body of snow water. At 2370 paces a bed of snow forms an arch, under which the river runs, this bed was about forty yards long and ten thick. At 2680 paces arrive at another, over the edge of which we proceed. At 3109 paces reach another, which like the former passes over the river. At 3580 paces cross on a *Sankho* to the right bank; river about sixteen feet broad but rapid; ascend a difficult hill. At 4630 paces reach its summit. This is the road for the early part of the season; at a later period the best road is along the right bank of the river. The stream is about 700 feet below the top of the ascent just mentioned. At 7350 paces cross a broad water course called *Patarpáni*, proceeding from the

mountains, and carrying a considerable body of water, due E. into the *Dauli* about a mile distant. On the other side of the river another water-course coming from the E. by S. empties itself into the great stream.

We had been obliged to comply with the extravagant terms of the *Niti* people at the rate of fourteen *Timáshás** for every load, and a bullock was rated at two loads, that is twenty-five *Timáshás*; we wished, that there should be a stated weight: but this they would not comply with, and a cow was entered as being equal to a bullock. This proved un-
 used to carry burthens, as she three times threw off her load; at length disengaging herself from what she carried, she ran away, and I was obliged to dismount and put her load on my bullock. The *Niti* people had proposed to carry flour for us to *Dabá* at a moderate price on goats, but we could not bring them to specific terms before we started, and were obliged to keep this matter open, notwithstanding this renders us still more liable to be imposed upon. To-day they insisted that three goats were equal to the hire of one man; and although this rate is higher than the absolute value of the goats, we were obliged to submit to the imposition. At *Niti* our *Bareli* rupees were current in payment for five *Timáshás*; at this place the carriers will only consider them equal to four; this circumstance explains one reason of the delay in settling the rate of hire.

June 30th.—THERMOMETER 46° at sun-rise. It has rained great part of the night, and the summits of the neighbouring mountains are sprinkled with snow. Yesterday the first part of our march was through a narrow gulley giving course to the *Dauli*, the bed of which was

* The silver coin of *Sunggar* and *Latak*; which should weigh, as the name imports, three *masbás*, the fourth part of a rupee, but the present currency has been much debased.

formed by the union of the base of mountains of great height. Those, which were principally composed of sand-stone, had their feet concealed by a large slope of sand and small pieces of stone, and their summits were ragged and rapidly breaking down. Of this description for the most part were those on the left bank of the river, and their craggy irregular tops were far removed from the channel. Those of the right bank were principally of granite of a green colour where washed with the water, and blue, blackish and brown above. The face of these, though by far more perpendicular than the other, and in most instances almost entirely so, shewed manifest signs of the destroying power of the weather. Some of the blocks of stone, which lay in the channel of the river, were of a kind of pudding stone, the insulated pebbles being of a reddish or bluish colour, and the cementing material of green granite; were these masses in situations where they could be worked, they would furnish most beautiful slabs, as their union is most intimate, and the friction of the water alone has given to many of them the smoothest surface imaginable. At the union of the *Dauli* with the *Hiwangal*, we took leave of trees; the last we saw being birch and small firs on the right bank of the *Dauli* just after the other stream had fallen into it. The character of the mountains before and on each side of the slope, on which we were encamped last night, is of a different nature; though bold in their forms, their outline is rounder, less abrupt, and the line of their summits more continued and agreeable.

I AWOKE at a very early hour and was immediately seized with difficulty of breathing and great oppression about the heart, which was removed for a few seconds by sighing deeply. When on the point of falling asleep, the sense of suffocation came on, and the sighing became very frequent and distressing; however, as the air became a little warm-

er, this affection somewhat subsided. Several of the people are suffering from headaches, colds, and affections of the intestines, apparently attributable to the great and sudden changes in the state of the air, as in the middle of the day; the thermometer often stood 30° higher than in the morning.

MARCH at six—At 3021 paces, desert the *Dauli*, within two cós from its source at the foot of a mountain called the *Gangā-nóli*. At 5360 paces, commence ascending the *Ghātī* or pass which separates *Hindustan* from *Undés*. Ascent very steep and difficult. We rode upon our bullocks the whole of the ascent, which was a mile and three quarters. At 7470 paces reach the summit, where we find a heap of stones, on which is a pole with pieces of rag attached to it; and as it is customary for every caravan or even for a single traveller to add his mite, we ordered a bit of cloth to be suspended in our name. This custom is supposed to entail the accomplishment of the objects of the journey to every one who observes it. We pass over an extensive plain thickly covered with large stones, upon which the bullocks tread with extraordinary firmness. This plain is bounded on every side with mountains; those behind are covered with snow without any mark of vegetation; those before are equally bare, but without snow. Distance this day about five miles and a half.

THE first ascent was very steep, but not so difficult as the second, which is called the *Niti Ghātī* or pass. Here our conductor AMER SINGH had some fears, that our progress might be impeded by some guards from *Dabá*, and whilst ascending, called to the Pendit, who had got the start of him, to examine whether there were any watchmen on the summit.—He appeared not a little gratified on learning that there were not any. The height of this pass is so great and long, that a very

small body of resolute men on the top might defend it almost against a large army, merely by rolling down stones.

We found the sun hot about eleven, when we began to climb; but it was stated that about three it became so cold that it would be scarcely possible to support it; however I conceive this to be an exaggeration. In some parts of the stoney plain, the snow lay in masses, over which the bullocks trod without hesitation; and in others, it was melting. Part of this gently ran over the surface into ravines, and part soaked into the ground, and probably broke out in springs at distant places. Between the *Nili Ghâti* and the northern face of a hill adjoining a stream called the *Jandû*, there was not the smallest trace of vegetation.—The distance was about one half cós; but just on the brow of the hill declining to the river, were some bushes of furze and green mounds formed by a kind of moss, which is remarkably close and firm.—The stoney plain was of great breadth and was intersected by deep and broad ravines, which took off the melting snows.—These ravines all ran towards the North and East, and are the sources of various streams which joining in their course, give rise to the *Setli*. The last range of hills had been represented as not so high as many in *Garwal*. However from the view which I have had of them, it appears to me that they are higher; and the general difficulty of breathing experienced by us in passing them comes in confirmation of this opinion.

We encamped on some flat ground on the bank of the *Jandû*, a river which receives the *Sheku*, and another branch from the northern face of the great *Himalaya* range. It was extremely hot when we arrived; and as there was no natural shelter, I laid myself on the ground under a thick blanket. Though oppressed with desire for sleep, I found it impossible to indulge the inclination, in consequence of op-

pression in breathing, the moment I was dropping asleep; and deep sighing only proved a temporary relief. At three o'clock the wind became very violent, but abated in the morning a little before sun-rise. Two *Ūnyas*, going to *Niti* with salt, here met AMER SINGH, and started, as he said, many objections to our proceeding. He thought it prudent, that they should return with us, lest they might spread some report that might be prejudicial to us.

July 1st.—THERMOMETER at sun-rise 41; march at 5, 35 A. M. At 3205 paces reach the summit where there is a heap of stones. Here we found the two *Ūnyas*, one of whom was busied in lighting a fire, into which the other threw some incense, which he had previously bruised on a stone. He then leisurely walked round the pile of stones, in the midst of which was a statue having a piece of cloth tied to it, and whilst walking, uttered a long prayer. To the East was the sacred mountain near the lake of *Mānsaróvar*, tipped with snow, and called *Cailás* or *Mahadeó ka Ling*.* Turning his face towards this mountain, and after raising his hands with the palms joined above his head, then touching his forehead, he suddenly placed them on the ground, and going on his knees pressed his forehead to the ground. This raising the hands, and prostration of the body and head, was repeated seven times; the other *Ūniya*, less devout perhaps, contented himself with three salutations and a short prayer.

CAME to a large plain divided into several portions by broad ravines, and having several broad but not high hills on it. The only marks of vegetation upon it are low bushes of the furze, which may be called Tatarian, and small mounds of the compact moss before mentioned, with here and there a small tuft of a thin silky grass just springing up.

* There are two mountains of this latter name: one near *Gāngotri*; the other at *Cailás*.

Patches of snow still upon the ground, and splashes of water in which the feet sunk considerably; although I give our *Niti* friends credit for detaining us as long as possible, I nevertheless think we should have found some difficulty in passing these plains ten days ago, from their then swampy state. At 5400 paces, leave some snow in a hollow close to the left. At 5840 paces, come to another heap of stones, and descend rapidly along a ridge between a water-course, now dry, to the right, and one to the left, having a stream running down its bed. At 6000 paces descend. At 6965 paces, encamp on the left bank of the *Chastu* river, the source of which bears S. 70 W. and springs from the northern base of the great *Himalaya* ridge. The bed of the *Chagla* river is about the sixth of a mile broad, pebbly and fleet, with several small but rapid currents running down it. The rivers to the South of the great *Himalaya* ridge are narrow, from the sides of the hills being very steep and their bases forming a narrow angle with little valley. Those which rise on the northern base of the same ridge have broad flat channels, the water draining into them more slowly from the table-land, and the more gradual and gentle slopes of the hills.

A HUNTER, whom we have long employed unsuccessfully, this evening brought in a female *Baral*. It was about the height of a hog deer,* (*Cervus porcinus*) with its legs and feet much like the sheep, and some similarity in the head, but the ears were thinner and narrower. It had eight teeth and two horns which curved lightly backwards. Its hair was very hard, and on the neck close to the skin grew some fine wool. Its general colour was ash or grey, but it had its shins and tail darker than the rest, and under the belly it was nearly white. It had four stomachs and a gall bladder; a vesicular tænia was in the mesentery, but I broke it in endeavouring to extract it. Were it not fanciful to suppose a

* Seems to be *Ovis Arizonæ*, C.

chain in the works of nature, I should say that this animal was the link between the deer and the sheep.

IN crossing the plains I have seen no insects save a few small yellow butterflies; no reptiles but a little active lizard of a dun tint; no game, and no birds save the red *Túti*, larks and linnets: but at our encampment there were ravens of a large size with a loud caw, an immensely large eagle on the wing, and a blue pigeon with lighter plumage than that common in *Hindústan*. I conceive that no trip would be more instructive to the physiological Botanist than one across the mountains which separate *Hindústan* from *Tatary*, as plants of the same kind vary in their size, tints and strength, according to the difference of their situations. Some time I thought that I was mistaken, but having seen the habitudes of many flowers differ extraordinarily in different places, and as the difference between those on the summits of gigantic mountains, and at the bottom of profound glens was presented very frequently to my eye with intermediate shades in intermediate places, as to elevation within a short space, I was enabled to recognise their identity of family after a little time without difficulty. At sun-set high wind arose. Thermometer 54°.

July 2d.—THERMOMETER 5; A. M. 44; wind subsided during the night. The general direction of the rivers which we now meet with is E. by N. although they rise from S. 70 W. As the cattle had strayed, we were delayed until half past eight. At 5168 paces the mountain, along which we have come this moment, ends parallel to the left one. At 6845 paces arrive at our encamping ground, which is bad, as there is only one small spring from which the water is taken by a small ladle as fast as the hole fills, and this is very slowly. Here we found a square tent of black blankets pitched with four poles at

the corner, and belonging to some *Uniyas* who had come from *Dabā* to graze their goats. As the water was not in sufficient quantity for the supply of the *Uniyas* and the *Niti* people, another well was dug, which gave what was required for cooking; but that for drinking was brought nearly three cós. An *Uniya* woman, wife to one of the goatherds, very good naturedly filled the water vessels of those persons who came to the little well, and did not take up her own part till the different candidates for water received the quantity which they asked for. She had rather a pleasing countenance, was of middle stature, and about thirty-five years old. There was much of curiosity in her looks at seeing us, but nothing of fear or impertinence. Her dress was woollen, and of the same form with that of the men. Her boots were likewise woollen, and much diversified by patches of various hues. Her hair, which was of a deep black, was plaited in tresses from the forehead down to below her waist, where the plaits to the number of fifty, after each being terminated by a cowrie shell were assembled in a band of leather which was tipped with a tassel of red worsted thread: her head lappet, if I may so name it, was of leather and extended from the forehead down the back to the waist, but in the latter part gradually ended in a point. At the forehead it was bordered with silver, and from this rim hung seven rows of coral beads, each row consisting of five, which were terminated by seven silver *Timāshās* that played upon the forehead. The crown of the lappet was studded with small pearls distributed in seven rows, and the lower part was decorated with green stones something like turquoises but marbled, with coral beads, and many bands of silver and of a yellow metal, probably gold, about a finger's breadth. A stiff band of leather something like a soldier's collar was placed loosely round her neck, and ornamented with five rows of coral beads. The collar was

secured with a button and clasp of silver. In her left ear was a coral bead set in silver, and in her right were two smaller beads in the same material. On her right thumb she wore a square gold ring with characters engraved on the table.

On quitting the spring in the way to our encampment, we saw some of the *Bampo Marchas* sitting by their loads, with a dead sheep lying on the ground in its fleece, but having the entrails taken out; on a dish lay some of the intestines cut in lengths like black puddings, and I was led by this to enquire what they were and how made; and from the intimation which I received, was a little surprised to find the borderers of *Bootan*, well acquainted with the art of making black puddings. The carcase of the sheep was afterwards, I understood roasted whole, by being frequently turned in a fire of furze roots.

This day we were treated with some chops from our *Baral*, and we found the flesh juicy, tender and high flavoured. There was a *Bootan* priest sitting with some shepherds from the neighbourhood, cheapening small wooden bowls turned out of knots of horse chesnut. They are very durable, the knotty structure preventing them from either breaking or warping. In the evening there were some peals of distant thunder, and an appearance of much rain; however we escaped with a few drops, the mists being attracted by the hills to the north. The *Únias* had dogs with their flocks, which were fierce and much disposed to attack strangers.

July 3d.—THERMOMETER at 5,—58°. Marched at 5,—10, as our conductors were anxious to reach *Dábá* at an early hour. Road leading over a dry gravelly plain, much cracked, and with little vegetation, except here and there some low bushes of furze, small tufts of a

filky grass springing out of this cleft, and a woolley plant like that commonly called "everlasting," perhaps a kind of dittany. A snowy peak in front. The road lies over a plain of great length but not of above seven cós in breadth, and consisting of many levels or steps broken by deep ravines, the edges of some of which are as level as if executed by art. On the south, the plain is bounded by the last *Himálaya* ridge just tipped with snow in stripes like foot paths, extending along the windings of the ridges: on the north, by the *Cailás* mountains, the summits of which are marked more distinctly with snow, and the bases of which descend to the level of the plain by easy slopes and diminishing swells, forming a succession of steps separated from each other in the length of the plain by breast-works of broken ground. Behind, the mountains seem to meet in an angle near *Mahádeva ka Ling*; but the plain seems to expand before us till it is shut in by stupendous mountains, whose sides, as well as craggy summits, are apparently very thickly covered with snow. To the left or rather to the S. W. are the mountains of *Baschar*. At the distance of about two miles, a little to the W. of N. is a most extraordinary face of broken ground. This represents pyramids in some places joining their tops but separate at their bases, in others, separate at their tops but clustered at their foundations: buttresses of various proportions and forms; and no unapt resemblances to ruined castles and fortifications in piles above each other.

THE town of *Dábá* is perched upon the top of a rock, which juts out towards the river with an irregular declivity, and is surmounted by the highest eminence in the whole line which defends it from the N. W. At 5306 paces the river flows below, and a few cultivated fields, which are the first we have seen in this country: encamp near a rivulet in the town.

It was considered proper that AMER SINGH should announce our arrival to the *Déba*, and enquire when we might wait upon him. It seems, that there are three personages of importance here, the *Lama*, the *Wazér* and the *Déba*, who is properly the head zemindar. The *Wazér* was absent on business towards *Mánasarovar*, and his son officiated for him.—AMER SINGH reported, that the *Déba* and *Wazér's* son were very angry with him for having afforded us carriage, as without this assistance we could not have come on; and he had more reason to be displeased, as he had sent two messengers to forbid our entering *Undés*.—AMER SINGH made excuses; saying they had delayed from time to time furnishing bullocks under the expectation of our being wearied and giving up the idea of proceeding; but that, so far from this producing the effect which he expected, we threatened to make him advance not only the expence of our stay at *Nité* which was considerable from the number of people we had with us, but also to pay the charges of the whole of a journey which by his not forwarding us was likely to end in disappointment. But the *Déba* still remained displeased.

In the evening there was a consultation betwixt the *Wazér's* son, the *Déba* and the *Lama*, at which were present AMER SINGH, the old pundit, a *sircar* and a *jouar* man. It was stated by the *Déba's* people that it was necessary to report the matter to the military chief who resided at the court of *Gorsope*, a place about two days journey distant, and who exercised a general governing power over the country.

July 4th.—THERMOMETER 54°—AMER SINGH sent word, that the council was ready to receive our visit; and we set out towards the government house, which was about a hundred yards distant, accompanied by a few servants. The house on the outside was not of

a very imposing aspect, though built of stone. Over the door a large dog was tied, which eyed us with attention, but did not attempt to molest us. We passed through several passages and small anti-chambers full of people, into a low room of about 18 feet square, in the middle of which was a small carpet for us to sit on. Immediately in front of us on a ledge raised about a foot, sat two young men, one of whom was represented as the *Wazér's* son and the other as the *Déba*, each upon their cushions; on their right, and forming the upper end of another line of persons extending from one side of the room to the other, the *Lama* was seated upon a leather cushion, next to him a priest, and then an interpreter; The *Seyánas* of *Niti* formed an opposite line; and we were seated in the centre of a square of people, who, if not very clean, were at least orderly and respectful in their behaviour. The young men were large in their persons, the *Wazér's* son particularly so, and about twenty-five years of age; the *Déba* was somewhat older; in the features of both the *Tatar* character was observable, though not in any very great degree. The *Lama* was about sixty with a shaven head, dark complexion, serious and wrinkled countenance, and features of a common cast. The priest beside him was still darker, more ugly, and more greasy in his clothes, reclining partly on the floor, and partly on the ledge on the upper part of the room; near to the *Déba* was a young woman of pleasing face, wife to the *Déba* and daughter to the *Wazér*, with a pretty child in her arms, and the left returning line from the *Déba* was begun, by a writer of dark countenance. The *Wazér's* son was dressed in an large loose coat or gown of woollen stuff, striped blue, yellow, green, and red alternately about a finger's breadth, and said to be manufactured at *Guinnak* the capital of *Chinese Tatar*y. His hair was collected into one large plait which hung down his back, and he had no beard. The *Déba* had on a dark green woollen gown, and his hair was plaited in the like manner. His beard was plucked out, but he had reserved a thin musta-

chío on the upper lip; both the *Wazér's* son and the *Déba*, wore broad rings on the right thumb. Their ostensible use was for defending the thumb in drawing the string of the bow: but it served very convenient also for trimming their tobacco pipes, which lay in readiness beside them.—These were about eighteen inches long, in the form of the *English* pipe, but made of iron, decorated with embossed work and a rim of gold, and a circle of the same metal at the union of the bowl with the stem. A small japanned table was before each, and on them were implements for writing with two round wooden boxes japanned, and a large red and white china tea cup.—The *Lama* had before him also a japanned long and low stand upon which was a round box.—When we entered the room, the *Déba* was correcting a letter, which he had written to the commander of *Gortope*, and which he read over, desiring AMER SINGH to explain the substance of it to us.—He read with a distinct articulation, with occasional pauses. The language was soft; and the substance, as far as we could collect it, was as follows.—That AMER SING and other *Seyánas* had brought along with them two *Mahants*, and twenty-five followers, who were desirous of proceeding on a pilgrimage to *Mánasaróvar*; that the first representation of their being *Gorkhalis* or *Firingís*, was a mistake: and that the arms which they had with them, were only sufficient for their protection during so long and hazardous a journey as that which they had undertaken.—That the *Seyánas*, had entered into an engagement that these were real *Gosáins*, who brought merchandize to defray their way expences, and that they would be responsible both in their persons and property, that they should demean themselves peaceably and properly whilst they should remain in the country, paying for every thing they might require, and taking nothing by force; and as they had been put to much unnecessary expence by their being delayed at *Niti*, the *Déba* trusted, that the chief would give:

orders for their being allowed to proceed without delay. The *Déba* caused also a written agreement to be drawn out on the part of AMER SINGH, binding himself to the truth of the above deposition in the name of the several *Seyánas*, and to which he affixed his seal. The letter was forwarded to the chief of *Gortope* after the consent of the *Lama* had been received.

It was stated that the *Lama* had never before left his college on matters of business; and we were to consider this as a great compliment paid to us. Between the *Lama* and the *Wazér's* son was an empty place which was supposed ordinarily to be filled by the *Wazér*; and before this was laid down our present at our first coming into the chamber: enquiries were made whether we would drink tea or eat parched meal, which we declined on the score of having just risen from our repast, but which we could not accept in our character of *Hindus*, these people having no cast; a large brass dish half filled with butter and wheat flour was placed before us as some return for our present, and we took our leave.

YESTERDAY a person came to us from the *Déba* to enquire after our health. He looked about my small tent with much curiosity, and observed that my friend's half boots were like those of a *Feringi* -- I had taken the precaution of having my *English* shoes furnished with long turn up toes and tags at the heels, and this not being done to the others excited his suspicion. -- The redness of my face, which from being exposed to a hot sun and cold wind was almost wholly deprived of skin, particularly attracted his attention. The explanation given was, that, before this pilgrimage I had been but little exposed to the sun which had produced the effect which he saw. The same enquiry was made by a very black priest who came on the part of the *Lama*, and who said that

if such was the influence of climate, he supposed he should become white, if he were to go to the country I came from; in about two hours after our visit was paid, the *Wazir's* son, the *Déba*, the interpreter, the *Déba's* wife and sister came to look at our finery, and admired several things, but found all our articles vastly too dear; and I think in general they were right; for we had affixed prices in some measure to make up for the expences to which we had been subjected by imposition and delay.—The *Déba's* wife fell in love with a ring which she actually asked for and of course obtained. Five “children of a larger growth,” who were extremely inquisitive, were desirous of knowing the contents of a bundle of my clothes; they were made in the *Hindu* fashion. The *Déba* was anxious to see our guns; but, from his mode of handling them, it was clear that he knew little of the use of fire arms. We offered our guests tea, which they refused, but they partook of some sweet biscuits, ginger-bread, and sugar candy. After a stay of an hour, they left us apparently satisfied with the reception which they had experienced.

July 5th.—THERMOMETER at sun-rise 48°; the town of *Dábá*, is situated partly upon irregular eminences forming the side of a flat ravine descending rapidly to the river *Tittil*, and in the bed of the ravine itself. Its situation, construction and appearance are altogether unlike any thing which I have ever seen before. The ravine or bay is surrounded by heights consisting of strata of indurated clay and thick beds of gravel. Some of these heights are above three hundred feet in elevation, others are less. They are broken into masses of various shape by the torrents of snow water which fall down their sides. Some are like large buttresses with pointed tops; and others, though of greater height, are surmounted by flat spaces.—Their sides are full of excavations, to some

of which are wooden doors; and others are merely caverns; of these, some serve as houses, but the greater part as granaries or rooms in which the inhabitants deposit their property, when they leave their houses in the town for a warmer situation during the most severe season of the year, when the ravine is nearly choked up with snow, so that *Dabá* is only to be considered as a summer residence. The houses are of stone two stories high, white washed on the outside below, surrounded with a band of red and *French* grey above, and having terraced roofs surrounded with parapet. The tops of the walls are decorated with lines of pieces of different coloured rags tied to strings. The inside is very filthy; the floors of little yards, which lead to them, being covered with bones of sheep and goats, fragments of bones, and locks of wool. From the ground floor, which is raised, a wooden ladder leads to the terrace, which in the *Wazir's* house is divided into an enclosed verandah that serves as a chamber of audience, and into an open space used as a promenade by all the family. The town is divided into three parts, viz. a college, the residence of the *Lama* and his *Gelums*, or monks; a nunnery; and the houses of the *Wazir*, *Déba*, and the laity in general. Immediately in the centre of a semi-circular sweep formed by the houses, are temples or mausolea of *Lamas*, with smaller ones attached to them. These are circular at their base, diminish by smaller circles and terminate in a point covered by plates of copper, like umbrellas, and gilt: in the centre above these, surrounded by horns, and painted of a red colour, stand an irregular building with one door, and surmounted by a square smaller building, tiled with brass, gilt and decorated with grotesque figures: it is the temple of *Naráyan*, or the great spirit. The parapet of this building was adorned with masses of black hair, formed, I believe, of the tails of the *Chourt* cow reversed, plaited and intermixed with pieces of some shining substance, and having on their tops iron tridents.

THIS morning was dedicated to a visit to the temple, and afterwards to the *Lama*. A priest, by order of the *Lama*, opened a locked door, on which was a ring attached to the centre of an iron embossed shield-like plate inlaid with different metals. This led to the porch of the temple lighted by an opening in the roof to the East. The side walls were painted al fresco on a white ground with a bold sketch of some deity, with large staring eyes and enveloped in a kind of glory. The doors being thrown open, we entered an apartment of about 30 feet square, lighted only from the door, and from two large silver lamps on attached pedestals of the same metal, about 18 inches high, placed upon a low japanned stool in the middle of the floor. At the upper end of the temple and immediately fronting the door, was a figure of *Nārāyan* of copper gilt, in the *European* sitting position, and about 20 feet high. The hands were lifted up, with the palms gently inclined forwards, as if in the act of benediction.—These, with the feet, were the only parts exposed; the rest of the figure was draped with narrow robes of silk. On his right hand was a smaller figure of *LACSHMI*; and on his left, that of a *Lama* crowned with a conical cap and dressed in pontifical robes.—These figures, also well executed, were likewise of gilt copper; a flight of small benches descended from the feet of each of the last figures, on each side of the room, as low as the foot of the throne, having a space clear before. On these was arranged in rows the greatest assemblage of *Hindu* deities, I have yet seen. They were of brass, exhibited great variety of countenance, and much better proportion of parts than I have before witnessed. The whole of the group just mentioned, were placed in a recess bounded by pillars reaching from the roof to the floor, and separated from the body of the temple by a wooden screen about four feet high, furnished with shelves descending in gradation to the floor.—On the upper range were the effigies of deceased *Lamas* carved in wood, with their mothers, and the principal

persons of their household; a large gilt pyramid was on one side of this screen half concealed by a silk veil, and another elevated figure, something like a sceptre on the other; each on a large gilt stand. Lower down was a gilt chest; and on the floor, in the space fronting the door, was a low table on which were ranged several rows of brass, silver, and gilt or golden bowls containing water for the use of the deity; a small quantity was poured into my hands, part of which I drank, the rest washed with and threw over my head, as I was directed by the officiating priest: we had a carpet spread on the floor in front of the deity, and immediately under a large expanded umbrella. I had given a present on my first entrance, and afterwards added another trifle for the particular use of the priest in attendance, who desired us to come forward, and examine more minutely the figure of the deity, and receive a portion of his sacred vestments consisting of a stripe of a white silk gauze which was put round our necks. In returning we saw masks of leather in imitation of the heads of stags, tigers, bears, and demons, worn at the celebration of some great festival, ranged on shelves; and on wooden frames, piles of sheets of writing within small planks of wood, like the boards of books without backs, lying on open lattice work tables.

On leaving the temple we were desired to turn some wooden cylinders supported on iron cylinders, in recesses in a wall, and to go round the building seven times, a ceremony which it seems is prescribed to those who wish to have an audience with the *Lama* after a visit to the temple. Whether this was mentioned merely to enhance the sanctity of the place or the personage, or was really the custom, I know not, but the ceremony was interrupted after one round, and setting the whirligigs, by a message from a priest, that AMER SINGH was wanted elsewhere. He understood the signal, and went to a small door, which

when knocked at, was opened by a laughing ugly fellow, who pointed to four coils of shawl wool, for which a bargain was immediately struck.

WE were desired to make another turn round the temple, and were afterwards led up two very steep flights of stairs towards the *Lama's* apartments. Over the first door hung a string to which were attached some leaden pipes, in imitation of the iron ones used for smoking. In an open apartment, up a third flight of stairs, surrounded by a veranda, on a small and thin cushion placed upon an old mat, the bishop of the diocese was seated. We each made a present of a rupee, and three for the *Gelums*; the latter he would not touch, but sent for the steward to take charge of, and ordered that they should say prayers for us three times; after which the money should be divided amongst them. His manners were mild and conciliating. To our interpreter he signified that he did not approve of our design of building a hospice at *Mānsaró-var*. We stated, that we should attend to his opinions, even if our money had been in greater plenty than it now was.

AT the suggestion of Mr. H. I laid the string of beads, which I usually wore round my neck at his feet. He was struck with the circumstance, rose, beckoned to two *Gelums* to accompany him, and after a short absence, returned with a pot of sour milk, some butter in a bladder, a kind of cheese and a cake of sweetmeats, which it was signified, was considered so good as to be thought worthy of being presented to the deity. He also brought a string of wooden beads, which he desired me to accept, as a mark of friendship in return for mine, and which I accordingly put on; we departed highly pleased with the manners of the prelate. In the evening, we paid a friendly visit to the *Wazir's* son.

July 6th.—THERMOMETER at sun-rise 46° ; I had caused the pundit and AMER SINGH to enquire for wool, in order to purchase a quantity and forward it to *Niti*, and have this day the mortification to find, that the people dare not sell any until we shall have received permission to buy from *Ghertope*. This is caused by strict injunctions to all the owners of flocks not to sell any shawl wool except to the *Cashmirians* or their agents, in consequence of a representation having been made to the Government, that the *Youaree* merchants had bought some last year, and that the *Cashmirians* would suffer, if any of this kind of wool were to pass into other hands.

DURING the period that the *Und's* was governed by *Rajas* of the *Rājeput* cast of *Sarajbans*, and subsequently that it passed under the dominion of the *Chinese*, the independent *Tatars* of *Ladakh* were extremely troublesome to the inhabitants by their frequent inroads, and only ceased their depredations in consequence of this country being given in *Jagir* to the *Dela Lama*. The sacredness of this personage, who is the head of the religion of the *Tatars*, caused them to desist from their incursions, and probably, would have the same influence in the event of any alteration in the current of trade: but to this, it is likely, that they would make great resistance.

July 7th.—THERMOMETER 42° ; The *Wazir* made us a visit and staid nearly an hour. I observe, that the priesthood and the immediate officers of Government are in easy circumstances, as also are the goatherds, but the rest of the population are plunged in the most abject poverty and literally clothed in rags.

July 8th.—THERMOMETER 46° , at noon in a tent 73° . We have heard, that an answer is arrived from *Ghertope*. In the evening, I went

to enquire the determination of the Government upon our affairs, and was informed that in the following morning the letter should be read to us.

July 9th. RAINED — Thermometer at sun-rise 50°. It being past eleven, and not hearing any intimation of our presence being desired, I proceeded to the Government house, and found the Council sitting, assisted by a number of people whom I had not seen before. I addressed myself to the Council; and as we had been informed, that a letter had arrived from *Ghertope*, I begged to learn the sentiments of the Governor in respect to us, and their final determination upon them. The *Wazír* said, in reply, that the Governor of *Ghertope* had signified to him, that intelligence had been conveyed to him about three years ago, that some *Europeans* were about to come into the country; and, whether we were the persons alluded to or not, he wished to see us, and the goods we had brought, of which he requested an exact inventory to be forwarded to him, and prohibited any sale till he should have inspected them. I told them, that, although we had suffered much from delays, yet that out of respect for the authority of Government, we were ready to go to *Ghertope* or even to *Lassa*, should it be required of us, as we had no other than honest intentions; but as we were ordered to go by the Government, it was but reasonable, that we should be furnished with carriages. After much altercation, it was agreed, that cattle were to be ready in three days; and that as many as could be procured should be purchased, we taking the responsibility of the measure upon ourselves. In an hour, the interpreter came to say that we should have the requisite bullocks, and we are to start in three days from this date.

In the evening we went to see the temple of NÁRÁYAN again, and to pay our parting visit to the *Lama*. We found the old man in a small

cell just large enough to allow of three people sitting down; with a raised bench of brick, fronted by a railing of wood, with a little door in the centre.—Although early, he was retiring to rest or meditation; and considering the wealth of the college which is reported to be very great, was a real and edifying picture of humility. He wished to know very particularly if we should return by *Dabā*. We answered certainly. He was much pleased with our attention, and putting out his hand to take hold of my friend's white gown, he being a little nearer than me, said "I pray you let me live in your recollection as white as this cloth." There was something particularly affecting in his manner and utterance, and I could not help bending over his out-stretched hand with emotion, as I took leave of him.

I MENTIONED, that there are a college and a nunnery. The *Gelums* or monks seem a happy, good humoured set of people, dirty, greasy and in good ease. They carry on a considerable trade in sheep's wool and salt, in exchange for wheat and barley. Of the nature of the institution, I could learn little. Of the *Paraphernalia* of the temple, the resemblance with those of the *Romish* church was very striking. The *Gelums* observe celibacy. There is a nunnery, the rules of which are said to be severe. Commerce with man is punished by solitary imprisonment and a heavy fine.

July 10th.—THERMOMETER 48°; this evening we purposed to mount a hill, on which formerly was a house belonging to the *Raja*; and there still remains a temple. In our way, passing close to the house of the *Wazir* we found him, the *Deba*, and several servants, shooting at a mark with bows and arrows. There was novelty in the contrivance of the target. The bull's eye was composed of two parts, the inner one about four inches in diameter, was of wood, convex, and pointed

black in the middle, with a circle of red on the outside. This was placed in a roll or cushion of cloth which it fitted tightly. The arrows were tipped with wooden balls, some of which were solid, and others hollow, with four holes in the end, which caused a whistling sound as the arrow flew through the air. When the arrow missed the target, and struck against the butt, it fell to the ground; if it hit the soft shell of the target, it did not disengage the bull's eye; and no arrow was accounted a shot, but that which dislodged the eye from the target. When struck out, the eye did not fall, but dropped a few inches lower than the circle, where it was held by a string from an upper projecting rod. This is altogether not a bad contrivance, as it prevents disputes. These people pull the bow more in the *English* manner than in that of the *Chinese*, their neighbours and masters; but their instruments are very indifferent; and they are not formidable archers. They use also the sling, but I had not an opportunity of seeing them exercise with it. Leaving the archers, we ascended to the top of a hill about 300 feet above the level of the lower town, along a zigzag road, and through some winding passages excavated with little art in the strata of gravel and indurated clay. The inside of this temple was by no means so rich as that on the other side, and the priest complained of poverty. He said, he felt an interest in our welfare, and recommended our departing without delay, as the governing people were not good, and we might, if we stayed long, be caught by severe weather, and perish. We thanked the old man for his good advice, and left him more substantial proof of our regard, for which he was very grateful and placed round our necks small stripes of gauze. During our stay, the *Gelums* began an evening Hymn, which was not unmusical; but, in a very small cell sacred to BHAVÁNÍ, three persons were making a noise not unlike the quick chirping of grasshoppers. There were small statues of the last *Súrejhans Rájá*, his son, daughter, priest, treasurer, and other persons of his

court. As it is the custom here for a considerable portion of the property of every person who dies in affluent circumstances, to go to the church, and as likenesses are sent to the priests, who pray for the repose of their souls, as in the *Roman Catholick* faith, I apprehend the series of figures represented the whole of the court; and in this idea my belief was strengthened by observing some females of different age and character on a bench, immediately behind that on which the *Rájá* was seated. The head dress of two of these was very similar to that of abbesses. The *Rájá*, whose resemblance was here preserved, in consequence of the frequent inroads of the *Ladákis*, and of his father being killed by the *Tatars*, was sent by the principal people, to request the protection of the *Chinefe*, who accorded it and assisted him against the invaders. But in an earthquake his house was precipitated along with himself and his household into the plain, and the *Chinefe* afterwards availed themselves of his death, to take this country for their own use, and after a certain period to give it to the *Dela Lama*.

At this last temple there were few musical instruments; but at the great one, we saw some prodigiously large brass and copper trumpets, made of tubes, which shut in and drew out like telescopes, and had small mouth-pieces or pipes which were distinct. There were also drums of great size set in frames and beat upon their sides.

THERE are granaries in the rock on which the small temple is situated, in which they say that there are many thousand maunds of rice for the use of the people generally in the event of any great exigency, and this is certainly a very prudent precaution, as scarcely any grain is raised in this country, and the inhabitants are dependant for their annual supply of rice and barley on the marches of *Níti* and *Jouár*. Shortly after the period that the *Gorkhas* made an irruption into the

territories of the great *Lama*, the *Chinese* government ordered 30,000 maunds of rice to be taken out of the magazine, which is in fact the property of the public; but how the funds are provided, I did not learn.

July 12th.—THERMOMETER 51°. The *Chouar* bullocks arrived at day-break; and having paid for their hire as well as for the food of two horsemen, who were to accompany us, into the hands of the interpreter, we struck our tents and took leave of *Dábá*. At 4906 paces arrive at the summit of hills, said to contain gold. To the right are clay hills broken down by melting snow into strange looking projections and hollows. Scarcely the slightest appearance of vegetation, and yet a hare was seen upon these heights. At 5116 paces reach a narrow pass, through which we go and descend to a stony plain, then enter a very deep water course now dry, of which the banks are perpendicular, of vast height, and formed of beds of gravel. I examined their structure with great attention, in hopes of finding some traces of marine productions, but was disappointed. At 7230 paces came to a plain sloping to the *Satúdrá* or *Setlej*. It came from the S. W. by W. and ran N. E. receiving here the *Tiltil*; breadth 80 yards, depth $3\frac{1}{2}$ feet. The current was so rapid, that I could scarcely keep my footing. On the plain were two very beautiful poplar trees, in which were many goldfinches, which regaled me with a song, whilst I sat under the shade of the trees, waiting for the party, having reached the river half an hour before they arrived.

THE broken ground in the neighbourhood of *Dábá*, and which we did not lose sight of, until we quitted the bed of the *Tiltil*, was very extraordinary in appearance. The right bank was of great height, and the melting snow had cut the clay of which it was formed, into

channels, leaving intermediate ridges, which from difference of hardness or being acted upon by the water in different directions, was fashioned into great diversity of figure, in some places representing castles, fortifications, houses, and masses which baffle description.

WE have passed three villages to-day, all painted, and of different colours. These are winter residences of the inhabitants of *Dábá* and *Dong*.

JUST at the point when we began ascending, the valley narrows suddenly to a channel only just sufficient to give passage to the water. The hills, which are stated to be rich in gold, are granite of mixed colours, the red predominating, with horizontal strata of quartz and small fibrous veins of a white material like agate, descending perpendicularly: where the rock has been exposed to the weather, its surface is broken into small pieces, having little more cohesion than clay burnt in the sun. This decomposition is effected, I suppose in consequence of the different materials of which the mass is composed, not being intimately united, and water entering the fissures where it congeals, &c, bursts the structure.

THE gold here is separated by washing, there being no fuel in the neighbourhood; or rather no wood; for from the appearance of some of the hills, I apprehend that they hold coal. In the bed of the *Setlej*, were many large flowering shrubs, which I take to be a species of the *tameisk*. I have found it from three inches high to eight feet, in situations more or less favorable. The yaks and goats were very fond of the foliage. I observed, that the bite of the yak is quicker and nearer the ground than any other species of neat cattle I am acquainted with; a peculiarity which fits them for the short and scanty herbage of an *Alpine* country.

WE have descended much to the *Setlej*, notwithstanding the mountains are high, which intervene between this river and *Dábá*, and the heat is great. In the tents, the thermometer stood at 96° . Distance come this day 7525 paces.

July 13th.—THERMOMETER at sunrise 56° ; march at $6^{\circ} 30'$. This plain is stony, about half a mile in breadth and length, bounded partly by heights and partly by the *Setlej*. It is full of shallow pits made by persons who have dug for gold dust, and left heaps of stones by the sides of the excavations. At 306 paces ascend to another flat which has likewise been dug. At 1835 paces reach a small flat, where there has been cultivation; caves of gold mines in the rock to the left, now deserted. At 5975 paces reach a house near which are two gold mines with tunnels under the surface.—Heretofore the excavations were perpendicular. The earth is dug out and carried to the brook to be washed.—At 6182 paces arrive at the ground for encampment near the village of *Damoo*, situate half way up a rock on the right bank of a watercourse, in the direction of which we travelled most part of this day, consisting of a few red houses, and many caves, with two or three temples.

IN the evening killed seven hares.—There are great numbers of these animals. They are shorter in their bodies, longer in the hind legs, and somewhat smaller than those in *England*.—Their fur is much finer and longer; altogether they are much paler generally. The under part of the neck is fawn colour, sides greyish, belly white, and the thighs are furnished with thicker and longer furs than the rest of the body, and of an ash or lead colour mixed with grey.—When disturbed, they fly to the mountains, but frequently stop and rise on their hind legs to look at their pursuers. Their flesh is well tasted; and they are very prolific; as in two there were eight young ones.

Some cultivated land under the grain called *ad'hi jou*, well irrigated.

July 14th.—THERMOMETER 52° ; leave our ground at $5^{\circ} 25'$. At 5780 paces much saline efflorescence on the ground, supposed to be soda, cracked under the foot like slightly frozen earth. The skeletons of two wild horses were lying in the valley. In various parts of the road we have found many skulls of the male *Baral* with enormous horns.—Some have at least been from 50 to 60 lbs. weight. We meet again with rhubarb which we had long lost sight of. At noon, thermometer in the tent 75° : on a high hill to the right, three wild horses suddenly made their appearance, probably for the purpose of coming to water; after looking at us for some time, they went off at a smart trot. They were too far off to afford a very clear view, but seemed to be about thirteen hands high, a bay colour ran along the upper part of the neck, and back and sides were of a fawn or azure colour. Their heads appeared thick and short, but well carried: their bodies round, short; general shape compact, clean, and tail thinly furnished with hair.

July 15th.—At sun-rise, thermometer 41° ; march at $5^{\circ} 40'$. At 574 paces a bed of snow in the watercourse. The splashes of water on the surface of the ground melted during the day, are frozen in the night. Road ascends to 1934 paces, when we reach the level of a beautiful plain about a mile and half broad, with mountains to right and left, and narrowing to a gorge about three miles in front. Mountains on left have snow falling upon them. At 4800 paces reach the right side of the valley, which declines to the North: a stream arises from a bed of melting snow, direction N. 65° E. At 5240 paces a second bed of snow. Middle of valley stony with two currents of water. Animals of a fawn colour about twice the size of a rat without tails, and having much longer

ears than rats; ♀. *Marmot*?* They burrow in the ground, and seem to associate with a smaller species of the same form and general character, but of a much darker colour; perhaps younger ones only. One of this sort was shot yesterday, being taken for a young hare; which it resembles in its mode of jumping and sitting on its hind legs. At 5551 paces the valley narrows to 600 yards; surrounding hills said to contain gold, which is sometimes found in lumps of considerable size. At 9786 paces encamp; at 11 A. M. cloudy, high wind; begins to rain; afterwards hails, and this alternately with strong wind till sun-set, when the atmosphere clears and the wind falls.

July 16th.—THERMOMETER at sun-rise 34° ; our tents frozen. March at $6^{\circ} 45'$ along the left bank of the stream which we followed yesterday, saw close to our ground a large pair of horns attached to a skull, which I supposed to have belonged to the *Baral* or wild sheep, but was said by the *Uniyas* to be an animal called *Douga*. At 1905 paces large fragments of frozen snow fallen into the water from the rocks, almost choking up the channel, which is not above seven yards broad. The frozen snow or rather ice, when broken from the edge of the projecting banks under which the water flows, divides into pyramidal or conical nails, the small part downwards. Red stones, something like cinnabar or antimony, with black shining crystals, interspersed through their substance. Large lumps of green granite glazed over, in parts with a kind of green glass, in the bed of the stream. At 2000 paces enter into a narrow defile of frozen snow, which the stream has cut through and deserted. A ledge of about eight feet thick, is suspended to the rock at each side, leaving a narrow passage between them, 94 paces long; at 2435 paces came to another defile of ice. At 3420 paces, rhu-

* Probably a new kind; as all the known species of *Arctomys* have short ears or none. In other respects seems to agree with the genus.

barb plants in plenty. At 6375 paces our stream joins another; and the road leads to a plain, on which were two wild horses and a prodigious number of hares. At 8025 paces reach the bed of a clear, broad, and rapid, but not deep river; plain dug in many parts for gold. Having crossed the river, and reached our ground at 1 P. M. and 11962 paces, we encamped. — We killed this day one hare, and two grouse, or birds of this class, of a fawn colour, feathered legs, broad feet, covered with a pad of horn, divided into many points, like sha-green, and having two long thin tail feathers. This river, which rises near *Gongré*, goes past *Gherlope*, then close to *Laták* or *Ladák*, and is said likewise to proceed to *Bokhara*, where probably it falls into the *Ammoo*, *Djihon* or *Oxus*. The mountains on each side of this valley or plain, which is about five miles across, dip much to the N. W.

July 17th.—THERMOMETER 39°. Ice or water near our encampment. Saw some *Brahminí* geese* and small shrikes hovering over the river. At 336 paces ascend the foot of the mount, ranging with the river, which runs about eighty yards to the left. At 1360 paces, the plain is divided into an upper step about two miles broad, and a lower one, in which is the river following the middle of the lower step or valley, and about a mile in breadth. Many wild horses on the upper step. At 3200 paces, myriads of small flies, very troublesome. At 4205, road very uneven, from hillocks and hollows. The surface of the ground covered with salt. At 5720, the various currents which divided the valley unite and form a large and clear stream, of considerable rapidity. At 6000, a very large but dry watercourse leads to the river. At 8600, a valley opens from two to three miles broad, and covered with large pebbles. Heat very great. At 11278, come to five currents of a river, which we cross. This river rises from mountains covered with snow lying S. 75 E. and falls

* *Anas Casarca*.

into that just mentioned. *Ghertope*, formed by some black tents, at a considerable distance, bears from hence N. 5 E. The intervening plain and indeed as far as the eye can reach until it is bounded by a pass to the N. W. is covered by prodigious bodies of sheep, goats, and yaks, amongst which is a small number of horses. The number of cattle cannot I think be less than 40000. At 14000 paces reach the town, or rather assemblage of tents in clusters, made of blankets surrounded by hair ropes fixed to stakes. Over the tents are variously coloured shreds of silk and cloth as flags.

WE had only just pitched our tents, and arranged our baggage, when a messenger arrived from the *Déba* and *Wazir*, desiring us to pay them a visit to day, and we should proceed to business the following day; the terms of the message were too pressing to admit of delay, accordingly we proceeded to the house of the *Déba* with our presents. It was enclosed by a fence about four feet high, and surrounded by the same litter of bones, horns, and scraps of wool, that we had remarked at *Dabdi*. After entering an enclosure, we stopped a few seconds at the close of a small yard, in the front of which were some matchlocks and bows and arrows, piled in a kind of guard house; and we were desired to go through a low door into a room, about twenty feet long. At the opposite end, on a raised bench of earth, covered with a carpet and cushions, sat an elderly man, bare-headed, and clothed in a greasy yellow damask gown. This was the *Déba*. On the right hand from the *Déba* was a dark complexioned person, who was his younger brother; and on his right again, a rather fair young man, who was the son of the late *Wazir*, and now shared the authority of government with the *Déba*. The *Déba* had rather a shrewd countenance. His brother had a sullen expression, and was ill favoured. The young *Wazir* had a pleasing face, of the *Tatar* kind. We had cushions placed

on the side of the room, opposite to the young men; and our attendants with those of the household occupied the lower parts of the chamber. Some conversation passed through the medium of our interpreter, which turned upon our usual place of dwelling, and the articles we had brought with us, of which an inventory was handed to the *Déba*, and after being looked over by him, given to the *Wazír*. The apartment was built of fods. The roof was flat, made of branches of trees laid across, covered with fods, and having a square hole near the centre, which answered the double purpose of letting in light and giving vent to smoke: the sides of the room were hung with dirty yellow filk. On the right hand of the *Wazír* were two dogs. The *Déba* sat at the upper end of the room on a platform of fods two feet high, covered with an old carpet, on a cushion faced with *China* satin. Before him was a little long table, on which a box, with barley-meal, a blue and white large *China* tea-cup, a thing, like a small lead tea canister, used as a spitting pot, and a greenish jasper tea-cup, less than the other. This latter was frequently filled by a boy, from a large earthen tea-pot, with a pale coloured lid, apparently cold. Superstition in eastern countries attaches to jasper cups, the property of splitting, if poison be put into them; and this trait at first blush, does not speak in favour of the morality of our *Tatar* friends.

OVER his head, to defend him from the earth of the fods or other annoyance, were two or three pieces of common chintz, and at the right corner was a small square apartment, made by a chintz curtain, in which was a light; as the *Déba* lighted his pipe from a chafing dish of charcoal, which was on the floor, I suspect him to be a worshipper of the sun and fire; and this suspicion is strengthened by the long hymns, which our attendants chanted on the road, at the first appearance of that luminary.

Our interview was very long; but it was easy to see that the impression of our being either *Gorkhas* or *Felings*, (so the *Tatars* call *Europeans*) wore off either by the representations of the *Déba* of *Dábā*, or by the weight of our presents. Particular inquiry was made for pearls, and cups of crystal. Round the *Déba's* neck was a string of beads, thick in the middle, and squeezed in at the ends; each bead about an inch and a half long, of a black substance resembling elastic gum, and marked with a deep circular impression made by a kind of seal. At the bottom was a small oblong, rounded gold box, with a little turquoise stone in the middle of the lid. In each ear he had a long pendant, consisting of a large pearl, between rows of small turquoise stones set in gold. All the three persons mentioned had on their tail, which is twisted from three plaits, a gold circular ornament in lieu of a rosette. This is generally larger than a crown piece, half an inch thick, with a raised edge defended by very beautiful fillagree work enriched with some decoration of the turquoise. This is really an elegant trifle, and with the exception of a dagger case, and an etui for long iron sticks to clean the throat of their tobacco pipes, was the only real decoration betokening taste, I have seen in the country.

July 18th.—This morning we displayed our goods as detailed in our inventory. After we returned, a *Cashmirian Vakil* from the *Rājā* of *Latak* sent word, that he was ready to buy our goods, if the *Déba* did not close with our terms. He said, that he should be glad to open a commerce with *Hindústan* for goods of that country in exchange for the productions of *Latak*. That place, he said was about sixty kos or ten days journey from *Ghertope*, and the same distance from *Cashmir*. He mentioned a place called *Bushcer*, twenty days journey from *Latak*, and ten only from *Bokhara*. The road through *Cabul*, from *Dehli* to *Bokhara*, he represented as very circuitous. From *Amritsir* to *Latak*

the journey was from twenty to twenty-five days, and the best season for it was the hot weather or the rainy season, but it would be preferable to go in the former, and return in the latter period. He purchases shawl wool on advances at thirty *negis* per rupee, the first quality sells in *Cashmír* at twelve *negis*, and the second fifteen *negis* per rupee. The best wool comes from the neighbourhood of *Ouprang Kote* near *Mánasfarévar*.

July 19th—The *Latakis* as well as the *Úniyas*, are not able to grow grain enough for their own consumption: but are supplied by the inhabitants of the hills. The *Úniyas* procure their grain from the *Jouáris*, the *Marchas*, and other traders, through the passes as far as *Baschar*. the *Latakis* from the *Cashmírians*.—The supply of grain is highly important to the *Úniyas* as they live on barley-meal and rice, which they eat with their tea. Animal food seems to constitute only a small portion of their diet.

The shepherds are now beginning to shear their sheep and goats. *Jouári* and *Baschar* merchants are purchasing sheep wool which they manufacture into *Pankis* and blankets; and those from *Latak* are collecting the shawl wool; I purchased a small quantity of the latter, at the rate of twenty-five *negis* per rupee. The *Latakis* require thirty. The *Deba* hinted that he might be disposed to give twenty; and this in the beginning it may be prudent to take, until a footing be established. It is important to shew, that he will receive more advantage by dealing with our agents in future than with the *Latakis*. These have some shawl goats, but not in numbers sufficient to supply the *Cashmírian* market. However, if a portion of the quantity raised in *Undés*, can be diverted from the usual line, they may be compelled to keep more goats themselves. Still without much success, as the cold is not so severe in the neigh-

bourhood of *Latak*, as to the eastward, in which direction the mountains are higher, and covered constantly with a larger quantity of snow.

July 20th.—At a little distance from us, and close to the river, two people are engaged in preparations for making paper. They have two large bags of old paper, that has been written upon, and manufactured from the bark of the root of the *Latbarisa*, formerly mentioned. A few large flat stones are placed near the edge of the water, where a portion of the stream has been divided from the main current by a low piece of fods. On the grafs are two frames of wood, covered on one side with fine cloth, and the other is open, forming a shallow tray. The workmen begin by dipping some of the old paper in the water, then beating it upon a flat stone with a small round one, till it is reduced to a pulp. One of the trays is then placed in the broad part of the canal, leaving a space for the water to run under it. The pulp is put into a geer pump with water, and worked into a paste; it is then poured on the cloth, and as this is sunk two or three inches in the stream, the water rises through the cloth into the tray, and, mixing with the pulp, dilutes it. The impurities, which swim, are picked out, and the pulp agitated by the hand until it is supposed to be sufficiently clear, when the current of water is lessened. The workman sees if the cloth be equally covered with pulp; and if any part look thin, he stirs the water with his finger immediately over another, that is too thickly covered, and raises a cloud of paste which his finger leads to the thin spot, and by making a little eddy, the motion of which he gradually diminishes, the pulp is made to subside. By a repetition of this simple process, the sheet becomes of an equal thickness throughout: when it is carefully raised out of the water and placed horizontally on the ground to dry, till the greater part of the moisture is drained off, when it is gradually raised, and when nearly dry, the frame is set upright: when perfectly

hard, one corner of the large sheet is raised from the cloth, and the whole detached by the hand. However this paper is very inferior as to evenness to that made in *Hindustan*.

July 21st.—At about ten o'clock we were visited by three *Tatar* musicians from *Laták*. one played on the hautboy, another on drums, and the third sung and danced. The airs were very similar to those of the *Scotch*; and the tones of the hautboy resembled strikingly those of the bagpipe. This instrument had eight holes for the fingers, and one for the thumb, with two reeds, and a metal tube, with a broad flange concave upwards and convex downwards, in which the reed was inserted.—The reeds were tied together with a piece of string about two inches long, that the loose one might be ready to be changed instantly. The musicians began with an overture not unlike that of OSCAR and MALVINA as far as comparison may hold between the execution from two instruments, and that of a full band. They then sang the words without music, and so went on with the instrumental and vocal performance alternately.

THE *Déba* and *Wazír* made their present, consisting of two large trays of rice, one coarse, the other fine; three lumps of butter, sewn in skins, and eight sheep. The butter was rancid, a circumstance which in this country does not lower its value. The exhibition of the articles of my small medicine chest and of some surgical instruments appeared to give much satisfaction; and both the *Déba* and *Wazír* were pleased with a few drops of oil of peppermint on sugar.

22d.—THIS morning I received a message from the *Déba* to visit him as soon as possible. He proposed a new rate of valuation for the coin, in which our advance for wool had been made to him. This proposal

was a gross roguery, as we had weighed the rupees and found that one of them was equal to $4\frac{1}{2}$ *Lataki Timasfas*, and had ascertained the goodness of the silver. He had too of his own accord offered to allow that rate. I told him, that we had placed the fullest confidence in his honour, and had considered the bargain of the day before as binding on both parties: however we were in his power; and we wished him to receive the twenty-five rupees, which would have arisen out of the transaction, as it at first stood, in the light of a *nazar*. I declined giving five *Sirinagar Timasfas*, in lieu of a rupee, as I had been informed, that the *Déba* alone refused them, and probably through the influence of the *Lataki* merchants. During the arguments on this subject, the young *Wazir* spoke to the *Déba* several times in an under voice, held down his head, seemed confused, abashed and ashamed of the trick played by the *Déba*. The latter obviously pleased with having carried his point, said, that heretofore no shawl wool had ever been sold except to *Lataki* merchants; that there was an order of government inflicting the loss of his head on any man that should sell this wool to any other person; but that in consequence of our having come from a great distance, being, as he was fully aware, persons of consideration, and as he was pleased with our conduct, he had departed from the general rule and had put us on the same footing with the *Latakis*: that we should in future be placed on the same terms as they; and he would engage that no third person should enter into competition with the two parties for this article. I expressed my satisfaction with his promises; and begged that he would give me a list of the things he might be likely to want from *Hindustan*, as the *Europeans* sent many articles of great utility and beauty to that country. He said, that a sword, and large pearls of a rose colour, pear shape, and free from flaws or irregularities, would be most acceptable. He gave me a drawing of one, which probably would be worth 2,000 rupees, and which

he valued at 3 or 400. After our commercial affairs were thus settled, he said that we could not have permission to go out of the usual road from *Ghertope* to *Mánasaróvar*, or to stay more than one or two days at that place. Thence we were to proceed to *Gangrí*, afterwards to *Hienlung*, to take up our wool, then to return to *Dabá*, and enter the territories of the *Gorkhas* by the *Niti* pass. I answered that we were ready to obey, to the utmost of our ability, the orders which he had prescribed; but that it had entered into our pilgrimage to visit *Juálámuchi*, and that by the road of *Niti*, we should make a round, to which our finances were unequal. He said, that the heads of the *Seyáns*, who had become sureties for us, should answer for our leaving the country by any other road. I urged every argument, that occurred to me; but he was inflexible. He said his own head would be forfeited if he gave his consent to our returning by any other pass; and that our lives were held by him in equal estimation with his own; but that the case was without remedy. This blow was unexpected and heavy, as it places us in the alternative, either of being exposed to be stopped by the *Gorkhális*, or of losing the benefits of the connexion we have formed with the governor of the *Úndés*. AMER SINGH says that as the *Marchas* were our security here, so will they guarantee our passing by the *Baschar* road. To effect this, he says it is only necessary to go one day along the *Niti* road when we leave *Dabá*, and then striking to the West with a good guide, we shall reach the *Baschar* without inquiry or molestation; or if we dislike this plan we may go to *Niti* and make an arrangement with the *Mana Marchas*, near *Bhadrinát'h* to give us a guide. My companion thinks it will be best to go as far as *Tapóban*, and there striking over the great snowy *Tunfási* range, gain the province of *Budan* and push vigorously for *Chilkea*. I prefer this, because we can see our cattle safe to *Niti*, and make an arrangement then for passing our cattle and goods through the *Gorkha* territory. The old pundit

opens for *Baschar* road; and says we shall neither be seen or heard of by the route which he shall chalk out, until we reach a country in which we shall not be noticed. I rather apprehend that the prohibition has been caused by the inquiries which the old man has been frequently making from *Baschar* people respecting the state of the road: but, be it as it may, it is clear to me, that if we wish not to furnish to the governor of *Ghertope* a substantial reason for rejecting future communication with us, we must abide by his order in respect to quitting his country by the *Nist* pass.

Mr. H. went to the *Cashmírian*, and found that he was a *Wakíl* or agent of the *Rájá* of *Laták* for the purchase and sale of wool. He said that the amount of wool annually bought by the *Rájá* was between two and three lakhs, the greater part of which was resold to the *Cashmírian* merchants, who waited for the return of the *Wakíl* and paid for it immediately. Merchants from *Amritsir* took off the rest. In speaking of articles of merchandize which were marketable at *Laták*, he mentioned coral beads, which formerly were brought from *Dehli* and *Benares*, and, though exceedingly dear, were resold into *Tatary* at a great profit. But within the last three years their value has fallen greatly, from the great numbers which have come through *Yárkund*. These have been brought by the (*Ooroos*) *Russians*, who have long been in the habit of trading with that country, and in the course of the last three years have pushed on a lively traffic into *Cashmír* through agents. The *Wakíl* said, that the *Ooroos* had not yet been at *Laták*; but the *Déba* of *Dábá* asserted, that kafilahs of 5 or 600 *Ooroos* on horseback had come to the fair of *Ghertope*. Now if this latter intelligence be true, the *Russians* must reach *Ghertope* by another route than that of *Yárkund*. The *Wakíl* said that the horses of *Laták* were much larger than those of *Úndés*, but that the best were bred in *Yárkund*, thirty days

journey from *Latak*, and that *Bokhara* was fifteen days journey from *Yarkund*: *Latak* is ten or twelve days journey from *Ghertope*, and the same distance from *Cashmir*, and twenty-five from *Amiritsir*. Thus the road to the N. W. of the *Himalaya* from *Delhi*, would stand thus: from *Amiritsir* to *Latak* twenty-five days, *Yarkund* thirty, *Bokhara* fifteen; making a total of seventy days; a much shorter distance than that by *Cabul*,—In this route there are two days journey, in which no water is to be met with; and for thirty days there is a tract without inhabitants: but the road is safe. I must here remark, that the river, which goes from *Ghertope* to *Latak*, does not proceed to *Bokhara* as before stated; but falls into the *Attock*, or more properly speaking, is the main stream of that river. Neither is it a fact, that *Cashmir* furnishes *Latak* with grain, as was at first reported to me; the latter country having sufficient land in cultivation for producing barley and other grains, except wheat and rice, which it obtains from *Baschar*. I went this evening to the *Cashmirian's* tent, taking with me two small bottles of essence of peppermint and of volatile caustic alkali. He received me with great respect, spoke in the highest terms of the regard shown to medical characters in the West, and of the pleasure he had in our meeting, which he now regretted had not taken place before. His name was AHMED KHAN, KAZALBASH, about forty-eight years of age, and of a respectable appearance. He placed before me some fine sugar-candy and a paper of saffron. Looking glasses of large sizes were, he said, much in request in *Cashmir*. He was particularly desirous to have a lancet of the same make with one that I had given to the *Garpan*, but in this I could not indulge him. I drew him on to converse about the *Russians*, but could learn no more than what has been stated, save that a few have before been in *Cashmir*. He brought with him shawls of various kinds for sale; and said that his people, who were not come up, had some of great value in charge. No body, he said, could trade at

Latak without the direct permission of the *Rájá*. We first supposed, that the *Cashmirians* came to *Úndes* for part of the wool they used; and learning that they did not, were disposed to blame them for want of enterprise. However it appears that they have not been permitted to trade directly with *Úndes* by the *Latakís*.—A state of warfare had long existed with intervening periods of peace, or rather truce between these two states, in the reign of MAHMUD SHAH. The *Chinese Tatars* then invaded *Latak*, whose inhabitants applied to the *Cashmirians* for assistance. These represented their state to the Emperor, who ordered them to send some infantry to their aid. By their help the *Latakís* repulsed the assailants; and a treaty of amity was made between the conflicting parties, of which one article was that the shawl wool raised in *Úndes* should be sold to the *Latakís* alone. This has since been little infringed upon, except two years ago, when the *Jouârt Marchas* purchased a small quantity on account of Mr. GILLMAN of *Bareilly*. The *Latakís* apprised of the transaction, complained to the government of *Ghertope*, who issued the rigorous edict before mentioned, forbidding the sale of any except to the *Latakís*, on pain of death to the party selling.

23d.—LEAVE *Ghertope*; thermometer 38° at sun-rise. The night has been frosty. Having taken leave of the *Déba* or *Garpan* in the afternoon, and of the *Wazír* at night, we prepared to start. The *Wazír* treated us with much cordiality. He said that in a very short time he should go to *Lassa* to remain. In his apartment, which was a much better one than that of the *Déba*, were many trunks, and in the right hand angle was a small platform with benches in front, on the top of which was a brass image, before which a lamp was burning, and grain of various kinds was served on salvers of wood.—On the lowest step were several plain wine glasses reversed, which from their clumsiness, I supposed, to be of *Russian* manufacture. He shewed us the picture of the

late *Lama*, executed in silk, but both the form of the person and the countenance announced more of the female than of the other sex. This character I have remarked to have prevailed in every portrait of the many different *Lamas* which I have seen, and, were it not that no mention has been made of this personage having been emasculated, I really should have imagined this to have happened. However, taken out of the hands of his parents in infancy, educated in the entire subjection of the passion of sex, and kept in a state of little less than entire confinement, with full feeding, it is not surprising, that the features of the face should have little of the virile character, and that the whole contour of the body should contract a feminine softness undistinguished by the bold variety of swell and fall belonging to a muscular frame accustomed to exercise.

At 3985 paces reach two piles of stones, the uppermost of which were engraved with a character, that appears different from that in common use, and appropriated, I presume, to religious purposes. The valley here narrows and is bounded by mountains, whose tops are more or less covered with snow, and it takes a winding direction to the left. At 5407 paces arrive at our ground of encampment near some tents, and a considerable herd of yaks with a flock of the finest sheep I have seen in *Tatary*.—Pleased with the prospect of having my choice from amongst the best collection of cattle of every kind I had seen, I rambled through the whole, and made choice of several female yaks and calves as also of young goats, which however were not equal in quality to the yaks and sheep.

THE horsemen, whom I discovered too late to be intoxicated, said that they had no orders to allow me to pick out of the flock; but would send for instructions on that point.

24th.—THERMOMETER 44°. At an early hour ordered the pundit, fircar, and interpreter to proceed to *Ghertope*, and represent to the *Déba* and *Wazír* how we had been treated; as also to mention that the horsemen had said, that as they had received only four days pay, we must travel day and night. We had scarcely determined upon this measure when the horsemen sent word, that a message was come from the *Déba*, importing that he would send another draft of each kind; and, if I did not approve of them, I might take back the articles he had purchased. I directed them to offer a higher price for the power of selection: but rather to take such cattle as he should offer, than on our part to break the original bargain. In the evening my messengers returned with eight cows, and the same number of calves, of which four were bulls,

July 25th.—THERMOMETER 41°. March at 8^h 10'. The river we have left comes from N. 85°. E. The mountains in this thoroughfare for the most part covered with snow. The breadth of the valley in which the stream runs, is about 3½ miles. Thermometer at 1 P. M. 82°. The road, on which we are proceeding, seems a great thoroughfare; many *Baschar* and *Jouárí* merchants having passed to-day with loaded sheep, goats, and yaks towards *Ghertope*.

July 26th.—RAIN. Thermometer 43°. The changes of temperature in this climate are extremely sudden. Last night the mountains to the right were bare; this morning they were covered with snow. Thermometer in tent 74°, at three P. M. rain: alternate sun-shine, overcast sky, wind, and thunder.

July 27th.—THERMOMETER 39°. At noon all our baggage being dry, commence our march. The river from this spot runs N. 70° W.

about $1\frac{3}{4}$ miles, and then takes a turn to S. 80° W. and joins the river along which we went to *Ghertope*. At 4460 paces cross the river three feet deep, rapid with large slippery stones; water very clear. At 6260—13 wild horses grazing to the left. At 7957, came to bank of river, which cross, about $2\frac{1}{2}$ feet deep, 80 yards broad, and very rapid. At 8200, reach our ground and encamp. The valley well furnished with grafs—Several *Tatar* tents, and cattle grazing—Much furze on the adjacent hills. River comes from N. 75° E. and runs N. 50° W. for about $1\frac{3}{4}$ mile when it takes a turn to the S. 75° W. and forms one of the principal branches of the *Ghertope*, supposed to belong to the *Attock*—Wind very cold, raining all round. The river rose rapidly, and the *Tatar* horsemen refused to cross their horses, in order to bring over some of the people who had stayed to conduct our goats and sheep across the river; the yaks were sent in, who stemmed the current. Some clung to the tails of the animals and came over easily; the others, more timid, preferred retreating to some huts at a distance, where the *Tatars* gave them milk and lodging—A few drops of essence of pepper-mint on sugar to the *Hindus*, and a dram of brandy to the *Musselmans*, with strict injunctions, that they should run about and not approach the fire till warm, prevented any of the persons who had been much exposed to the cold from suffering by it.

July 28th.—THERMOMETER at sun-rise 44° ; obliged to wait until ten o'clock, before the river had sunk sufficiently to admit of the men and a few goats which were left, passing over. At 1^h 20' march. The mountains have the particular red appearance indicating the presence of gold; and though adorned with little verdure, are picturesque in their forms. Cross several small rivulets which come from the left, and fall into several ponds to the right—air very cold. At 7050 paces reach a pile of stones covered with inscriptions. At 8160 road crosses several

dry watercourses, and ascends to the summit where are two small heaps of stones, over which is a line covered with slips of rags, and supported by two sticks. At 9460 paces cross a rivulet formed by fresh melted snow. This rises on the left and runs to the right. Reach our ground, 10066; at 5^h 20' very cold, windy and cloudy—A storm rises in the N. W. attended with thunder and small hail. Thermometer 47. Hail changes to rain, which falls steadily till 7 P. M.

To-day I heard a strange sharp and loud noise proceeding from the side of a hill, at the bottom of which the road ran—It seemed between a bark and a howl, and expressed much anger. For some time I could not make out whence it came, but, whilst casting my eyes on a furze bush, an animal about the size of a middle-sized dog sprung from a hole underneath it, about fifty yards up the hill, and after surveying the passengers and repeating his yelping, retreated with precipitation into his cave, as soon as he saw me jump from the back of a *Chownr*—His general colour was a yellow-brown. His head was round with small ears, his face burned light and dark-yellow and his tail long.

July 29th.—THERMOMETER 37°. At 9^h 45' began to hail, which soon changed to rain, and lasted until 10^h. We began our march at 10^h. 45'. Mountains on the left covered with snow; many wild horses grazing on the high Table Land. At 16652 paces reach a branch of the *Satúdrá* river which I forded here, and again at 16868, much against my will, as it was extremely cold: but my yak had played some tricks, which in my weak state of health I did not think prudent to experience more than once. At 7°. 15' reach *Misar*, very cold and much fatigued. Thermometer 46°.

July 30th.—HALT at *Misar*. Thermometer 44°. In the forenoon, 8

yaks arrived laden with shawl wool and accompanied by two persons on horseback—one of these was an officer called a *Nerba*, who had received orders from the *Garpan* to supply the quantity for which we had made advances. The morning was hot, a circumstance in our favour as the sellers of wool are in the habit of wetting it under an idea as they pretend of its twisting the closer, but more probably to make it weigh heavier. However, after a little delay on our part, that the wool might dry as soon as possible, we had it weighed by a pole with a weight, on the principle of the steel yard, which the *Garpan* had sent with us. As more was brought than we advanced for, we agreed to take it, on the principle of encouraging the *Garpan* to give more another year. The surplus amounted to 88 rupees and 1 *Timásha*; and the *Garpan* had ordered rupees alone to be received, which shewed that he had given directions for more to be brought than we had contracted for, in order to try whether we really meant to purchase, or used the plea merely in his presence to mask other designs—at this place we found many *Jouári* and *Dhán* merchants, who were troublesomely inquisitive as to who we were, what could be our motives for coming, and why we purchased shawl wool. The sight of some of our wares seemed to convince them, that we were what we appeared to be. I consider this day as the epoch at which may be fixed the origin of a traffic which is likely to be extremely beneficial to the Honorable Company.

MISAR has only one house made of bricks baked in the sun and 5 tents of goat-herds: it is situated upon a rising ground upon the left bank of a rapid stream forming one of the branches of the *Satúdrá* or *Setlej*. This stream comes from 86.5 E. and runs down a valley about $2\frac{1}{2}$ miles in breadth and near 8 in length, running S. W. After a course of about $\frac{1}{2}$ mile, it joins that which we forded yesterday.

July 31st.—THERMOMETER 34°. Ice $\frac{3}{8}$ of an inch thick. The changes of temperature, so frequent and rapid in this climate, require that the quadrupeds naturally belonging to it should have some very warm clothing, to protect them against their ill effects; and we find that this has been very liberally bestowed by nature. The sheep has a very thick and heavy fleece; the goat has at the root of his long shaggy hair a very fine fur interspersed generally; the cow has a material of the same kind, not much inferior in warmth and softness, which I apprehend might prove a substitute for beaver; the hare has her fur of peculiar length and thickness; and even the dog has a coat of fur added to his usual covering of hair—The wild horse (*Equus Quagga**), the wild ass (*Goorkhen, Onagre*), and I believe the mule, the offspring of these animals,† are found in abundance on the mountains of *Tatary*; but whether they have any thing of the fur kind I cannot say; but that animal, which is here called the *Baral*,‡ and which seems to have many characters of resemblance to the deer as well as to the sheep, has certainly at the bottom of the brittle hair of the former the most beautiful brown fur I ever saw.

THIS morning the *Nerba* came to take leave of us, and as his behaviour had been uniformly attentive, I was desirous of shewing him that we were sensible of it, and accordingly gave him a double bladed knife and my sword. The latter was in fact no great gift, as it was bought at *Najibábád* for three rupees, and was intended solely for the journey. He was however highly pleased with the compliment. His name was THAR-CHAND; and he said, that he was in the suite of the *Wazír*, and should accompany him to *Laffa*. He wore a pendant in one ear,

* Probably *Equus Caballus*, which inhabits in the natural state, the deserts of great *Tartary*. C.

† *Equus Hemionus*; which much resembles the mule. C.

‡ *Ovis Ammon*? C.

in which, along with rows of small turquoises, the never failing ornament of this part, was a large irregular pearl, such as are in high request in this country, on account of their size. These I understand are brought to *Calcutta*, in considerable numbers during the rainy season, from the *Lackadive* islands, and sold at a very easy rate. The *Nerba's* outer garment was woollen, of green, red, blue, and yellow narrow stripes manufactured at *Guinak*, under this were four other garments; and both men and women constantly load themselves with several vests to prevent suffering from the cold.

On the back of this habit, and on the right shoulder were sewed the saw, adze, chissel, rule, and all the insignia of Free Masonry in iron; the symbols of a fraternity, of which he said he was a member. I purchased from him some gold dust at the rate of 40 *Sirínagar Timáshas* for the *Fitauk* of 7 *Masfas*. The *Nerba* appeared to have gold dust to the amount of about 5000 rupees; and it was understood, that every person, willing to become an adventurer in the gold mines, pays to the chief of the district one *Fitauk* as an entrance fee, and all lumps above a certain weight. This occupation is more profitable here, than in most other places; as though the gold digger works only three months, he expects that the result of his labour should keep him the whole of the year. Leave *Misar* at ten A. M. having loaded our wool upon the yaks which brought it, and for the hire of which the *Nerba* would receive no gratification; the first instance of disinterestedness I have witnessed in this country. At 4500 paces enter *Tirtápurí*. At 4525, pass several piles of stones inscribed as is usual; and some figures carved in stone and painted. Reach the summit of the height at 4575 paces and encamp.

TÍRTÁPÚRÍ is the residence of a *Lama* and several *Gelums*, who live in separate houses made of rough stones, and follow a pastoral life.

It is perched upon the top of an eminence, about 200 feet higher than the plain, and has Table Land running from it eastward. Steep, craggy, lime stone rocks in a state of decomposition immediately overhang it, threatening some of the houses with destruction at no distant period. Insulated pillars, which have resisted the influence of the weather longer than the softer portions of stone by which they were surrounded, seem upon the very point of falling; but apparently give no alarm to the inhabitants.—Still higher, and losing their heads in the clouds, are pointed mountains, which from their brilliant whiteness, appear to consist of chalk, covered here and there with a layer of yellow ochre. Immediately at the foot of the rock, on which the buildings stand, runs a very rapid stream, which is said to proceed from a lake at the foot of the *Himálaya*, called *Ráwan hrád*, and to constitute the principal branch of the *Satúdrá*.

To the West of the town, and about a quarter of a mile distant, are the hot springs, forming one of the most extraordinary phaenomena, I have ever witnessed. From two mouths, about 6 inches in diameter, issue two streams, bubbling about 4 inches higher than the level of the stony substance whence they escape. The water is very clear, and so hot, that the hand cannot bear to be put into it for an instant; and a large volume of smoke curls round them constantly. They burst forth from a table of calcareous stone nearly half a mile diameter, and raised in most places ten or twelve feet above the plain on which it stands. This has been formed by the deposit from the water of the springs whilst cooling. Immediately surrounding the springs, the stone is as white as the purest stucco. The water flowing over a surface nearly horizontal, as it escapes from the vents, forms shallow basins of different size and shape. The edges of all these basins are curiously marked with indentations and projections, like the tops of mushrooms and fleurs-de-lis, formed

by calcareous matter prevented from uniting in one uniform line by the continual but gentle undulation of the water entering into and escaping from the several basins which are emptied by small and successive falls into the surrounding plain. By degrees, however, the fringed edge becomes solid, and contracting the basin, of which the hollow fills likewise, the water takes a new course and makes new reservoirs which in their turn become solid. Although the water appear perfectly transparent, the calcareous earth, which it deposits, is of different colours; in the first instance, near the mouth, it is delicately white without a stain; at a little distance it assumes a pale straw tint; and further on, a deep saffron hue; in a second the deposit has a rosy hue, which, as it recedes from the source, becomes of a deeper red. These various colours are deposited in the strata, which hardening, retain the tinges they received when soft; and, give rise to variously stratified and veined stone and marble. The whirls, twists, knots, and waves, which some of the fractured edges exhibit, are whimsically curious, and shew all the changes which the stony matter undergoes, from soft tufa to hard marble; I observed that the marble is generally formed in the middle of the depth of the mass, rising up with nearly a perpendicular front of the height beforementioned: the table must have been the work of ages. The calcareous matter, which is so largely dissolved and suspended by the water whilst hot, is probably furnished by the chalky mountains above *Tirtāpuri*, but the origin of the heat, I have no clue to discover. The water must be most strangely situated, for two streams so inconsiderable to throw down such a prodigious quantity of earth; and the surface where quiet is also covered with a thin crust of semi-transparent matter like that which rises on super-saturated lime water.

At this place, I left the wool which I had obtained at *Misar*. The

Lama was absent when I took the liberty of depositing the wool in the verandah of the temple of one of the deities: therefore it remains to be seen, should he return before I do, how he may approve of this step. However, from what I have seen of the priesthood here, they are an inoffensive class.

NEARLY opposite to his house is a broad wall of stone, 150 yards long and 4 feet broad, covered with loose stones inscribed with prayers. The length of time which must have elapsed before such an extent of surface could have been so decorated by the hands of pilgrims, shows the great antiquity of *Tirtapuri*. There are many little *Mat'hs* having niches in one side, in which are impressions, in unburnt clay, of *Lamas* and deities, and on some of the piles of stones are figures of *Lamas*, of *Nārāyan* and of *Bhāsmāsūr* carved on large flat pebbles.

August 1st.—THERMOMETER 40°. Leave the yak cows, calves, and my goats.—Commence our march at 10 A. M. meet a party of *Unias* going with several loaded yaks to the fair at *Ghertope*. The manes of the yaks were dyed yellow with the *Geru* earth. At 12800 paces come to our ground and encamp in a green pleasant spot, in a hollow surrounded with many springs, at 4^h 30' P. M. At 8 P. M. Thermometer 46°.

August 2d.—THERMOMETER 32°. A severe frost during the night—ice a quarter of an inch thick over standing water. March at 10^h 20'. At 10825 paces a large sheet of remarkably blue water at the foot of the mountains to the right, called *Rāwanhrad* said to give rise to the principal branch of the *Satūdra*, and to communicate by a river with the lake *Mānsarowar*, named by the natives *Mapang*. *Rāwanhrad* bears S. 25 E. distant 8 miles. At 16327 paces halt and

encamp at 5 P. M. At 7 P. M. thermometer 47° . This day we saw more wild horses than on any former one, also several wild asses of the kind, called *Gurkhar*, and likewise I believe some mules. The asses are a little less than the horses. Saw likewise *Barals* and many yaks.

August 3d.—SLIGHT frost, thermometer 34° . March at $9^h 50'$. At 7287 paces, cross a stream over a wooden *sankhoo*. At 7325 encamp on a high spot. This is *Gangri* or *Darchan*. There are four houses of unburnt brick or stones, and about twenty-eight tents, amongst which that of the servant of the *Lataki* agent is apparently the best. Sixteen years ago the old pundit says this was a place of consequence. There we find many *Juari* and *Dhermu* merchants with grain, and three tea merchants, who say they are acquainted with *Pekin*, which they call the capital of *Mahachin*: but they themselves reside two months journey beyond *Pekin*. The *Tatars* of the districts we have seen, wore their hair plaited: these people had it cut all round, so that it hung low and loose in their necks, and they wear coats of kid skins made soft by rubbing, and the hair turned inwards.

A CASCADE issues from the rocks just above *Darchan*, and falls into the *Rawanhrad*, which is supplied by the melting of the snow on the great mountains at the foot of which it is situated. It is said to surround a considerable extent of mountains, insulating them completely; but this, being the relation of natives, is to be received with caution.

August 4th—THERMOMETER at 7^h A. M. 57° . We were resolved to stay here to-day to recruit my strength, which stood much in need of it after frequent attacks of illness.

August 5th.—THERMOMETER 48° ; Leave *Darchan* or *Gangri* at 10^h

30. At 2675 paces cross a stream which in five or six branches comes from the *Carlās* mountains and disembogues itself into the *Ráwan-hrad*. At 13235 paces reach the top: see a fine looking wild horse.— Descend to five tents: a wild afs grazing close to us, and a prodigious flock of sheep and goats. The lake of *Mánfarówar* or *Mapang* now appears at the foot of a long declivity of pasture bounded by immense mountains towards the South, and, having in front terraces of stone with the usual inscriptions, and a house inhabited by *Gelums*.

August 6th. — HALT on the bank of the lake *Mánfarówar*. Morning early, thermometer 47°. This lake is considered as the most sacred of all the places of worship in the opinion of the *Hindus*, founded probably on the difficulty of access to it, not merely on account of its distance from *Hindústan*, and the ruggedness and dangers of the road, but from the necessity of every pilgrim carrying with him money and provision, which latter he must occasionally eat without any preparation on account of scarcity of wood. Few *Jógis* can afford the expence of this journey; and I met with two on the road, who must have returned for want of funds if I had not borne their expences. The name is derived from *Mán** and *farówar*, a *Sanscrit* word signifying a lake. The story upon which this appellation is founded is related at great length in the *Sástra*. Why it is called *Mapang* by the *Unias* or *Chinese Tatars*, I have not been able to learn: but it is considered by them an act of religious piety and duty, that the nearest relation of a dead person should carry a portion of the ashes of the deceased, and empty them out of a small bag into the lake, as is practised at *Hardwár*.

HINDU geographers have derived the *Ganges*, the *Satrúdrá* and the

* At full length *Mánaśa*, divine: made by BRAHME, named MANAS, the mind, emphatically. C.

Kāli or *Gogra* from this lake; and as I believe no *Europeans* ever before visited it, I was anxious to ascertain whether it really gave rise to the two last mentioned rivers or not—as to the former, it is quite clear from the observations made in this journey, coupled with those in the trip undertaken at the suggestion of the late Colonel COLEBROOKE by Messrs. RAPER, WEBB, and HEARSAY, that the *Ganges* derives its supplies from the melted snow of the mountains of the *Himālaya*, and a thousand small streams, which fall into its various branches during their passage from these stupendous rocks to the great common mouth at *Hardwar*; and that it does not receive the smallest streamlet from their extreme Northern face, nor from a source to the Northward of them.

HARBALLAH, the old pundit reported, that near the South-western corner, a river issued from it, which flowing in a westerly direction went along the *Rāwarhad*, and escaping from its Western extremity near the foot of the great mountain, formed the first branch of the *Setlej*. Yesterday evening I mounted upon a very high bank, and thought that I perceived distinctly the whole of the line of the shore, without seeing any outlet, with the exception of a space near the S. W. angle which a projecting rock concealed from my view. Determined not to leave this point in doubt, I took a fishing rod and gun, thinking that I should have time to amuse myself a little in one or other diversion and return by the evening.—At about ten I began my march; and, although very weak from the frequent attacks of fever to which I had lately been subject, I felt confidence that I should accomplish her object without any material degree of fatigue—as we were encamped about the middle of the northern side, I walked along the shore towards the West—The beach was formed of fragments of stones rounded, and thinned when of small size, by the continual action of the waves: but in some places great masses of red and green granite, marble, and lime stone had

fallen from the face of the rock, which in many parts was 300 feet perpendicular. These stones frequently washed by the surf, and glazed by the sun, afforded a very unsafe footing: however, at this time it required only care to prevent falling, which would have endangered a limb, as some of the spaces betwixt the stones were very deep. The steep bank was here and there cut by profound and precipitous water courses, now dry; but occasionally serving to convey the snow water from the high tables upon the head of the bank into the lake. The front of the bank at the height of from ten to thirty yards, had houses of loose stems and wood built in recesses upon ledges; but, as there were no stairs to them, I thought them inaccessible to human beings, except by means of ladders, of which I saw none. They were inhabited, as I beheld smoke issue from many, and are I presume the secluded retreats of monastic recluses of both sexes. One of these nuns accosted me by the name of *Guni Lama*, and returning along with me, pointed to one of the rock habitations, which I concluded to belong to her, and appeared by her gestures to invite me to it. However I was so ungallant as to refuse the lady's hospitality: for I cannot suppose that she had any other motive for her civility than to offer me refreshment or to ask charity, the disposition to which, the view of the inconveniences she was subjected to, by such a lodging, might possibly excite. A weather-beaten, face, half stripped of its natural covering by the joint action of a hot sun and cold wind, blistered lips, a long bushy beard, and mustachios, in a country where the former is carefully plucked out, with a gait not of the firmest, had probably raised emotions of pity, and induced her to think I might stand in need of repose. Be it as it may, with the most cordial salutation and expression of thanks by dumb show, I took my leave, and went on with my survey.

AFTER an hour's walk, the beach changed to a deep sand, in some

places pure and in others mixed with pebbles. That on the water's edge was bordered by a line of wrack grass, mixed with the quills and feathers of the large grey wild goose, which in large flocks of old ones with young broods, hastened into the lake at my approach; and though I fired several times with buck shot, few took effect, from too great distance. These birds, from the numbers I saw, and the quantity of their dung, appear to frequent this lake in vast bodies,* breed in the surrounding rocks, and find an agreeable and safe asylum when the swell of the rivers of *Hindustan* in the rains, and the inundation of the plains, conceal their usual food. Many aquatic eagles perched upon the crags of rock; and several kinds of gulls skimmed along the skirts of the water. An unusually large body of great black gnats along the beach rendered walking troublesome from their aiming to get into the nose, mouth, and eyes: but, when the wind lulled, which it did for half an hour, they flew along the surface of the water, and became the prey of a kind of trout without scales, which rose at them with extraordinary voracity, and with which the water seemed to be literally alive. I hoped by rounding the N. W. corner to have had sport by throwing across the wind; but it then suddenly chopped about, and a heavy surf beat upon the Western shore. As the bank approached this angle, it declined to gentle elevations leading to interrupted Table Land, and at its base was a large bay, from the bottom of which rose a pyramidical red rock, connected with a line of ridge of high land to the higher flats to the North, and steep towards the South. Upon this was the house of a *Lama* and many *Gelums*, pitched in situations which produced a romantic effect, not a little heightened by streamers of various coloured cloth and hair, floating from high poles fixed on the corners and roofs of the houses. Leaving this and divert-

* From the known resort of the grey goose (the swan of *Hindu* poets) to this lake, the bird is called in poetic language *Manasucar*, or he, whose abode is the *Manasa* lake. *Am. Cyp. b. 2. c. v. v. 23. C.*

ing my steps to the South, I went along the base of granite rocks amongst such troublesome, rugged and slippery stones, as had interrupted my progress in the outset, till I reached a high, level, and firm bank, which separated the water of the lake from that which accumulated by the slope of the surrounding upland, directing the melted snow into it. At the end of this natural barrier, I saw a point of rock running into the lake, from the top of which I flattered myself I should have a prospect that would command the whole of the shore to the S. W. corner, and put an end to a task which I now found somewhat too much for the little strength I possessed—But I was severely disappointed: for, on mounting a steep hill, of which the point in question formed the front to the lake, another large mountain intervened to prevent my view, with a deep valley between it, and that, which I had too hastily concluded would finish my labour. When I had reached the summit of this, another equally high presented itself. My servants were much fatigued: for my own part, I was obliged frequently to lay down; and it was four o'clock when I reached a small religious pile, whence I got a fair sight of the shore I was so anxious to see, with the exception of a very small portion that was intercepted by the projection of a high bluff angle starting into the lake: unable to proceed from the aching of my limbs and intense thirst, which I could not gratify, I sent a trusty *harkarah* to explore the angle which was concealed from my sight. The sky, which had frequently been overcast and disturbed with violent gusts of wind, now became clear, and sunshine illuminated the whole of the circumference of the lake, so as to enable me distinctly to define every portion of its shore close to the edge of the water, and up to the foot of the mountains, by which it is embayed, with the exception of the point to which I had directed the *harkarah* to proceed: there were numerous traces of watercourses leading into it, the most important of

which was the *Krishná* sweeping down a ravine between two high mountains of the *Himálaya* range, and expanding like a sheet as it approached the verge of the lake; but not a break, nor any other appearance indicated the escape of any river or even of any small stream from it.—Although this was clear enough to the naked eye, I employed a telescope; and this as well as the evidence of two servants who gave me an account of what they saw, shewed that the *Mānsarovar* sends out no rivers to the South, North, or West.


At half past four I began to return, and descended to the shore, which was a bed of round pebbles that had fallen from the side of the mountains. Large masses of these stones imbedded in a hard cement like old firm mortar, in some places obstructed the path, which apparently was more used by yaks than trodden by the feet of man. I was in hopes, that I should be able to reach the N. W. corner before the fall of night; and by ascending the high Table Land, that formed the summit of the Northern bank, avoid the deep sand and dangerous stony beach which I had traversed in the morning. Walking upon a flat surface in some degree relieved the active aching and spasms of the thighs and legs brought on by great exertion in climbing and descending, but did not take away the soreness of the muscles. However I laboured to the utmost extent of my power, but was much impeded in my progress by a strong wind which poured into the lake with vast impetuosity from the West, and rendered breathing difficult. Since morning the wind had shifted four times, and had only been a little still for half an hour. In spite of all my endeavours I could not attain the granite rocks to the S. of the *Lama's* house before night came on; and by another sudden change of the wind, the surf was thrown so high on the shore, as to efface all traces of the path, and leave scarcely room enough to pass between the face of the rock and the water.—In a small recess

we lay down for a few minutes; and as I had not seen the surface of the high land on the North, and the night was dark, I thought it on the whole more advisable to encounter the fatigue of wading through the deep sand, and the risk of injuring our legs and feet amongst the stones, than have the chance of falling over the precipice of the rock, or into any of the deep ravines by which its surface was broken. But there was another inconvenience, that was unforeseen and very annoying. The wind had put in motion the dry sand on the western extremity of the northern shore, and this rose into our eyes and almost blinded us—The servants, who were with me, had eaten nothing since the day before; I had only taken a cup of tea in the morning, and, though in health, they were little less exhausted than myself. For my part, from the violent pain in my limbs and the singularly accelerated action of breathing, I was compelled to sit down every ten or fifteen minutes; and was in one of these halts overtaken by my *harkarah*, who reported that he had gone nearly to the foot of the *Himālaya* mountains covered with snow, and had not seen the smallest trace of any river issuing from the lake. At half past eleven, benumbed with cold and completely overcome with fatigue, I reached my tent, where a cup of warm tea was a most welcome refreshment.

August 7th.—THERMOMETER 49. Found my eyes inflamed; and observed that those who were with me, had also suffered in the same organ. Sent for HARBALLABH, and observed to him that the river which he had crossed on *Sankhos* sixteen years ago, did not as he supposed proceed from *Mánasaróvar*, but from some part of the *Himālaya* to the west, and taking suddenly a western course, fell into *Rāwanhrād*, and led him into error on this point. He was very positive on the subject; said he could bring the evidence of all the inhabitants of the neighbourhood in support of the truth of his assertion, and that my *harkarah*

had not gone as far as I ordered him to do. To settle this matter, the same *harkirah*, and HAR DEO, the young pundit, were directed to proceed as far as the south west corner. At half past eleven at night, they returned much fatigued and suffering from the cold.—They stated, that they had gone beyond the south west corner and within 500 paces of the *Krishna* river on the south side, without finding any appearance of a river issuing from the lake, or of any former bed of a river which had escaped from it. The distance of the *Lama's* house from our encampment was 3521 paces; from the former place to the foot of the mountain, from the top of which I made my survey, 12500 paces: they went 5000 paces farther, making in the whole 21621 paces, or about eighteen *English* miles; which doubled by their return, made their day's journey thirty-six miles. According to their calculation, my journey consisted of twenty-four miles: but adding the crossing of the hills, it may fairly be estimated at three more. The distance altogether is but trifling; yet the circumstances of my weakness from previous illness, the badness of the road, being benighted, &c. rendered its performance very distressing.—However, the fact of *Mánsarówar* giving rise to no large river has been ascertained by it. The old pundit remained much dissatisfied with the decision, and a *Latáki* traveller asserted, that eight years ago the stream, which he mentioned, actually existed; and that it since that period dried up, and the bed has filled. Perhaps an earthquake may have been the agent in this effect. I believe the period assigned tallies with that which was so mischievous at *Sirinagar*, and might have extended to this place.

MÁNSARÓWAR or *Mapang*, of which we had no means of ascertaining by astronomical observation, the exact geographical situation, is bounded on the south by the great *Himálaya*, which pours its liquified snow into its basin; on the East by a prolongation of the *Cailás* ridge; and




on the north and west by very high land under the form of mountain, table, ravine, and slope, all declining towards it. In form it appeared to me oblong; the sides of the east, west, and south nearly straight, that of the north and especially to the north-east where there is a plain at the foot of elevated land, indented and irregularly tending to the east. The angles were not sharp, or its figure would have approached nearer to a square than any other; but it may be considered as an irregular oval. Its breadth from south to north, I estimate at about eleven miles; its length about fifteen. The water, except where disturbed by the wind near the beach, where it is sandy, is clear and well tasted. No weeds are observable on its surface, but grass is thrown upon its banks from the bottom.—The middle and sides farthest from the spectator reflect green; and, taken altogether; it has a noble appearance, whether in an agitated or a quiet state. We had however but little opportunity of seeing it unruffled; for the changes of temperature of the atmosphere are here extremely frequent and sudden, attended with great mutability in the wind.—Considering the heat of the sun in the middle of the day, the vast bodies of snow on the summits of the neighbouring mountains, which produce their influence when the sun begins to decline, and the breaches and gullies through the ranges of hills, it is not surprising that there should be an almost continual conflict between opposite currents of air, or that the shifts of temperature should be frequent and great.—At what season this large basin is most full I could not learn; but I apprehend this must be the driest season, as the greatest part of the watercourses which I saw were dry. But I found no appearance of water-mark above four feet higher than the present water line; which would be wholly insufficient to produce any overflow of its banks.

I saw a great number of skeletons of yaks between the low and high

water mark; and, although the bones of the trunk and limbs were bare and bleached, the head was in almost every instance, and particularly its fore parts, covered with the skin to which the hair adhered. I could get no account of the cause of the number of the carcases: but think it probable, that in the severe season the space between the banks and the water is filled by drifts of snow, and that the yaks going towards the lake fall into them, and are suffocated. Adverting to the instinct and experience of this animal, this solution may be erroneous: but I have none better to offer.—At first it occurred to me that they might have been sacrificed: however enquiry did not bear out this conjecture; nor could I discover any ground for thinking that these creatures are subject to epidemical diseases, which might have compelled them to resort to the lake, either to quench their thirst, or to alleviate their sufferings by bathing. With regard to the preservation of the skin in the fore-part of the head, this would soon dry from the influence of alternate heat and cold, and there being little muscular substance between it and the bone to become soft and enter into putrefaction.

August 8th.—BEGIN to return towards *Hindústan*; thermometer 45° .—Mr. H. cut his and my name on a stone and left it in a secure place. At eleven A. M. march. At 9100 paces pass tents of *Tatars* and *Juáris*: cross a watercourse, at 10200 paces, which was dry, when we went toward *Mánfarówar*, but is now two feet deep. At 12126 paces encamp near seven or eight tents. The valley of *Gangrí* is about twelve miles broad and near twenty-four long. At the eastern extremity is *Mánfarówar*: opposite is *Ráwanhrad*.—The latter lake has always been represented as surrounding some large portions of rock a little detached from the great *Himáchal*: however the view, which I had of it, completely destroys this idea. It consists of two legs, which are long, and not



very broad; one leg runs eastward towards *Mánasarówar*, is straight, and ends in a point; the other goes to the south amongst the hills; and their divergence, forms an angle almost directly opposite to the town of *Gangri* or *Dercham*. I think I saw a stream issue out of it at the western side of this angle, which probably communicates with the many streams which form the *Setlej*: but this point I purposed to make out decidedly.

August 9th.—THERMOMETER 42° . I suffered much from fever, and was unable to go to *Ráwanhrad*. About sun-set the wind became very high, and thick clouds with loud peals of thunder announced the approach of a storm.—This began with hail, turned to rain, and at midnight a fall of snow took place which lasted till morning.

August 10th.—At six in the morning, thermometer 32° . Our tents covered two inches thick with snow which continues to fall. The streams on the plain much swollen, many parts covered with water that were quite dry yesterday. The ground very poachy, all prospect of visiting *Ráwanhrad* given up, and anxiety felt, lest a continuance of this weather should fill the passes of the *Himáchal* with snow, and exclude us from *Hindústan*. *Ráwanhrad* receives many rivulets from the southern face of the *Cailás* ridge; but a large body of water, it is probable, falls into it from the northern front of its snow-capped-neighbour the *Himáchal* range.—I much regret to leave unsettled the question of a branch of the *Satudrá* proceeding from it; but must bow to the necessity of the case.

ON its banks vast numbers of wild geese are bred, and it is probably better stored with fish than *Mánasarówar*, as one edge of its banks is fringed with grass of considerable height, and there is swampy land at the

mouths of the streams which empty themselves into its bosom. At a distance its water was of an indigo blue. The eastern leg appeared about five miles in length; of that of the southern one I could form no opinion, as it was lost in the mountains. The name is derived from *Ráwan* so much famed in the *Rámáyana*, and the *Sanskrit* word *hrad* signifying lake. The principal streams, which rise in the *Cailas*, and disembogue, are 1st, The *Siva Gangá*; 2d, *Gouri Gangá*; 3d, *Darchan Gadráh*; 4th, *Cátyáyani*; and there are many others without names. It is said to be four times as large as *Mánsarówar*: but of this I can give no opinion. We have been forced to remain here all day. At nine the snow ceased to fall, and was followed by rain that continued till three. At twelve, thermometer at 62°. At sun-set rained again; thermometer 43°. About midnight the rain ceased.



August 11th.—THERMOMETER 42°. March at 9½, over a plain which is very poachy. Our yaks, though very strong, labour through the soft ground into which they frequently sink up to their bellies; but if left alone, would feed and wade along. *English* oxen would be much distressed and frightened in such quaggy soil. A hail storm induces us to halt at 9825 paces near a small river at three o'clock. Thermometer, Even. 49°. *Cailás* mountain is supposed to be the favorite residence of *MAHÁDÉVA*, and is situated opposite to the great lake of *Ráwanhrad*, and little distant from that of *Mánsarówar*. As its summit is always clothed with snow, it is but a cool seat; however this cold is said to be necessary on account of the poison which has heated his frame ever since he swallowed it at the period of the *Sankh Avatár*.

August 12th.—THERMOMETER 40°. A party of people, having in charge a body of about seventy yaks loaded with *Awa jow* in sacks, passed our encampment in the direction which we mean to take. March

at 8½. At 2400 paces, many wild asses, and some animals, which are thought more like mules than either horses or asses. At 6780 *Gangri* valley ends. The declivity goes to the left, and the water of this land falls into the *Tírtápúri* river. At 7000, meet the old road. At 12,969 reach our ground opposite to our former encampment.

August 13th.—THERMOMETER 37°. March at 9^h 15'. At 3970 paces fall into the *Mifar* road. At 4460 descend to the bed of a rapid river, which we pass over a *Sankho*. Here we found many *Gelum* families of *Tatar* shepherds, who had been carrying to *Mánfarówar* the ashes of their deceased relatives. At 5315 paces descend to another river in rapidity and volume of current, similar to the former. As there was here a *Sankho* three feet in breadth, we thought it right to attempt to force our yaks over, loaded; but they disliked going on account of the height of the planks from the water, and the roaring of the river as it descended through the contracted channel. One, which was closely pressed, preferred leaping into the water from a bank of stones seven feet high, and swam under the bridge to the opposite side loaded. At 14,886 paces reach *Tírtápúri*. Wait in the veranda of the temple, where our wool is packed, until the arrival of our cattle with the baggage, which did not take place till near seven in the evening. Went into the temple to hear the *Gelums* repeat their vespers, the recital of which was accompanied with cymbals, and the beating of a deep toned drum. The performance of the ceremony was preceded by the blowing of conchs from the top of the temple. We generally found the *Gelums* assisted by the *Juáris* or *Dhárms*.—One of these men said that the breach of chastity in a nun was compensated by a fine of fifty rupees, and that of a monk or *Gelum* by one of sixty.

August 14th.—HALT at *Tírtápúri*. Thermometer 38°. A report cur-

rent amongst the *Juáris* and *Dhármis*, that the *Gorkhálí* governor of *Srinagar* has written, that he understands two *Europeans* have gone by the *Nítí*, and two others by the *Dharma* pass into the *Undés*. He desires information may be conveyed to him, as to who they are and with what intention they are going.

SOME *Juáris* whom we here met, were concerned in the transaction respecting conveying shawl wool to *Belebré* fair for Mr. GILLMAN, which had excited the attention of the *Latakhís*, caused their complaint to the *Garpan*, and his severe edict against the clandestine sale of this article. One man told me, that he had been seized by AHMED KHAN the *Latakhí*, for having a small quantity in his possession, which he said he was about to make into *pankhís*. This day I was much indisposed with fever.

August 15th.—THERMOMETER 44°. March at 9^h 30': at 4700 paces come to an ascent of high Table Land. At 5836, a large river supposed to issue from *Ráwanhrad* joins the *Térat* river, at S. 30 E. distant 1½ mile, the little stream falls into it here likewise. The stream resulting from this junction now takes the name of the *Satudrá*. At 6325 arrive at some mud temples with many caves in the rocks, shewing the place to have been once a winter resort of the *Únyas* but now deserted. A violent storm of wind, thunder, lightning, hail, and rain now sets in and lasts till nearly an hour.—Rains again at sun-set. Thermometer 59°. Find two *Juáris* encamped here on the road to *Kien-lung*: one of these traders reproached us with spoiling their market, by selling our goods at too low a rate. The *Juáris* have hitherto been the principal medium through which the *Únyas* have received, since the conquest of the hills by the *Gorkhálís*, the produce of *Hindústan* and *European* merchandize; and they have sold their wares at so high a rate, as to have confined the demand to a few rich individuals, such as the *Garpa*, *Debas*, and *Nerbas*.

August 16th.—THERMOMETER 45°. March at 8^h 30'. River remaining close to the left. The low warm swampy land in the vales about *Tirtápuri* gives a grass, which is cut and carried as hay for winter provision, for the horses of the *Garpan*, and the people of *Kien lung*, *Dábá* and *Dúmpú*. The grain called *Awa-jau* raised in *Tackla-kote* is also given to them during the rigorous season, and said to be hearty food. As this grain grows in a rigorous climate, it is worth while to send some to *Britain* for the use of the inhabitants of the western isles.

At 5280 paces, reach a steep rocky pass of a stone laminated, rolled and whirled as at *Tirtápuri*, and apparently bound by the same agency. As 5600, broken ground presents appearances similar to those in which gold dust is found. At 5740 immense masses of broken rock of a brown colour, much veined with quartz, in the cavities of which is much rock crystal; that, which is small, generally transparent and regular in form; the large crystals ordinarily discoloured, full of flaws, and fractured or shivered. At 6737, water drips over an inclined plain of rock and tastes salt and nauseous. At 7178 hot-water flows from the rock and covers the edges of its course with stony concretion of a yellowish colour. At 9465 reach a good *sankho* over the *Setlej* about fifteen paces long, four feet broad. On the right bank a natural fountain throws hot-water a foot above its level, the edges of which are covered with a compact, hard, white, tufa at a distance looking like ice. Come to our ground at 4^h 10': wait in a cave till our baggage arrives. Have this day come 9765 paces, and encamp in a hollow surrounded by rocks formed by hot-water, opposite to the town of *Kien-lung*, situated on spires of rock on the right bank of the *Setlej* distant $\frac{1}{4}$ of a mile. The road of to-day has been of a very rugged description; and the yaks with the wool and baggage were obliged to make a circuitous route over the tops of the hills, in order to prevent the loads being knocked

favourable for pasturage, the greatest part of the inhabitants here left the town and gone to a distance with their flocks and herds.

August 17th.—THERMOMETER 42° . Four men were dispatched before day-break in search of the firkar's bundle, which they found, and returned by nine o'clock; however, as the servants had begun to cook their victuals, we could not march till $1^h 50'$. The heat was very great.—At 500 paces a strong sulphureous smell issues from hot springs; the rocks stained yellow with sulphur, which appears in considerable quantity mixed with earth in interstices betwixt masses of rock. At 2875, the channel of the river from being broad suddenly reduced to 50 yards; road along its edge stony. Reached our ground at seven P. M. 8383 paces. This has been one of the most rugged marches we have had in the *Ündes*. As it grew dark, we fired carbines occasionally to apprise our people behind of the direction we were encamped in; and at half past nine had the satisfaction to see them arrive without having met with any serious accident.

August 18th.—THERMOMETER 37° . March at $8^h 55'$. Some of the yak cows left the water course and went up the rock, the face of which became steeper as they advanced. One of them, finding herself separated from the great mass of her companions, without hesitation, leaped from a height of about fourteen feet into the dry water-course, apparently without being hurt by the shock; and her example was followed by those which had taken the same path.

At 6900 paces, commence descending to a river formed of two branches, the right coming from S. 5 W. the left S. 35 W. They run N. 30 E. At 7625 reach the point at which the streams just mentioned join, and breaking through a high mountain, fall into the *Setlej*. The

bank on this side is as it were dissected; the softer parts having been washed from the harder strata: the latter present a very irregular and extraordinary projecting surface. At 7700, cross the river $1\frac{1}{2}$ feet deep. at 8000 descend to second river, the water of which is more clear, and its banks afford more grass and furze for fuel. At 8050 cross and encamp at one P. M. Here we observed on the banks of the river many *larva* of a kind of locust, which breeds on the stony plains of *Tatary*, marked on the body with a yellow ring on a black ground, and having a large horn in the tail. Two species of locusts breed here; one with purple wings; by clapping the horny cases strongly together it makes a smart crack as it flies. The other is twice as large, the carcase and wings, of a yellow, spotted with points a little darker.

High wind from the *Himáchal*, which lasted from three to night fall, Thermometer at seven P. M. 56°.

August 19th.—SLIGHT frost. Thermometer 37°. March at 7. At 1300 paces, observe that the two rivers which we crossed yesterday join due east about 900 yards. At 5000 commence ascending the gorge, and reach the summit of height which shuts the valley. At 5240, arrive at a pile of stones and descend by a tolerably good road, on which were many small fragments of different coloured jasper and white agate: to the right is the river formed by two streams, and now running parallel to our line of march about $2\frac{1}{2}$ miles distant. At 15,700 commence descending: the town of *Dámpá* in sight. This is built on a steep eminence forming part of a ridge stretching from the side of a mountain and sloping to a river, but rising at least 300 feet above the bed of the latter. Some ruined buildings on another eminence are separated from the town by a deep glen, in which runs a stream of delicious water. The banks of this water course, cut into steps or narrow beds, are now covered

by the grain called *Awa jau* now in ear, and watered by cuts from the stream begun near its source. The relief afforded to the eye by dwelling upon this, after having been so long tired with the repetition of bare rocks and of plains most scantily sprinkled with verdure, is such as cannot be conceived except by those who chance to have been in such situations. The inhabitants have also been equally industrious in turning to account a shelf of gently sloping land at the foot of the ridge watered by the large river. The regularity and luxuriance of the crop shew that the soil would be very grateful if the farmer would irrigate sufficiently.

August 20th.—HALT at *Dāmpū*. Thermometer 49°. The warmest day we have had since our arrival on the *Undés*. AMER SINGH arrived at ten this morning. It appears that a dawk or post carried by horses regularly goes from *Ghertope* to *Ouchong* (*Lassa*.) Each horse performs twenty kos a day; and the journey takes up twenty two days at this rate. So that, giving the kos as two miles, the distance may be estimated at 880 miles. The intermediate country is most thinly peopled. The shawl goats are from *Latakhi* to *Lassa*, where it is said there are sheep with finer wool than here. The *Ouchong* merchants buy woollen cloth at *Ghertope* from the *Latakhi* and *Juári* traders.

THIS DAY has been hot with the exception of about half an hour, during which we had a smart shower of hail. Thermometer at night 56°. We were obliged to halt this-day, on account of our cattle being much tired, not only from the continued marching that they have had, but from their having seldom been able to fill their bellies on account of the scarcity of grass in the course of our route.

August 21st.—THERMOMETER 45°. Leave *Dāmpū* at 8^h 50'. At 383

paces crosses a small river, the water from which is made use of for irrigating some steps of land sown with *Awa jau*. At 6514 reach Table Land; a house of unburnt bricks about eighty yards to the left; to the S. four or five others, which constitute the village of *Gengoul*, formerly tolerably populous, but now nearly deserted. It bears S. 60 W. from our encampment at 6740, at which we arrived at two P. M. The furze adjoining the *Awa jau* fields, with some springy land, formed a favourite resort to hares; and many *Chakōrs** were heard in the neighbouring hills, and taking our guns, Mr. H. and myself had good sport. Found a partridge very like that of *England* in plumage and size, but which had a strange grunting call. This bird ran astonishingly swift, and I could not make it take wing. The *Chakōrs* breed in the hill, and afforded excellent diversion, although at the same time it was very laborious and not without danger. This day three of our loaded yaks fell over a steep bank from thirty to forty feet high into a ravine; and, although they had struggled much to disentangle themselves, lay on their backs unable to get up; on the ropes being cut, they rose apparently with very little injury. Thermometer at night 55°.

August 22d.—THERMOMETER 37°. March at 8^h 45'. At 11,900 paces arrive at a pile of stones with religious inscriptions carved upon them. *Dābā* looks larger from hence than from the approach to it on the *Niri* road. We were welcomed by a croud of half naked dirty ragged children in terms of friendship, and they were made happy for the moment by a few scraps of broken biscuit and some raisins. We proceeded to our original encampment in the town, having completed 12,575 paces at 4^h 40' P. M. We thought it proper to inform the *Wazir* and *Dēba* of our arrival, and to enquire where it would be agreeable to them that we should pay them a visit; to this a reply was

sent, that they should be glad to see us the following morning.—About half past eight in the evening, the old *pundit* came to say that the moon was eclipsed, and we immediately heard the sound of trumpets and beating of drums and gongs from the temple of NÁRÁYAN, and that erected on the site of the old palace of the SÚRJABANS RÁJÁ. This I presume was intended to drive away the dragon, which during the time of an eclipse, is supposed by the *Chinese* to attempt to devour the moon. This eclipse was a total one; but the obscurity was much less dense than I ever before observed it. Thermometer at night 55°.

August 23d.—HALT at Dábá, or as pronounced, Dhápá. Thermometer 40° at sun-rise. At nine a messenger from the Wazír and Déba stated, that they were ready to receive us. In an apartment on the roof of the government house, we found the Wazír and Déba, along with the brother of the Garpán, and a person whom we took for a commander of cavalry, seated in an open verandah, in front of which we placed ourselves on a cushion.—The presents made this time were less costly than those on our first interview with the young Wazír and Déba. After the usual complimentary enquires, the Garpán's brother remarked, that our journey had taken up a considerable time, and that he feared, if our return to Hindústan were much longer delayed, it might be stopped altogether by a sudden fall of snow filling all the passes: a circumstance not unusual at this season of the year. In answer to his remark, it was observed, that we had been somewhat delayed by an illness which attacked me soon after I left Ghertope; and that our cattle had been so reduced by continued marching and scanty supply of food, as to be incapable of proceeding as quickly as we wished. That we were very solicitous to return to our homes, and should depart as soon as our cattle should be a little recruited, and the Wazír and Déba would assist us by

hiring cattle to enable us to carry our wool to *Nú*. This latter they promised to do without delay. I exchanged a knife with the *Wazír* for a curved horn snuff box. After a sitting of two hours, during which a plate of raisins was placed before us, we took leave and made a visit to the *Lanz*. The old man was apparently much pleased to see us and had tea prepared, of which according to our *Hindu* character we could not partake. Mr. H. brought as much orange cloth as would make him a dress, but this he refused, saying the weight of the obligation would be too great, it being out of his power to make a suitable return for such civility. I found that a knife and pair of scissors would be acceptable to him, and I sent for them. He was most highly gratified by this token of regard, and gave us some slips of gauze sent to him by the *Deba Lama*, along with some red comfits made of flour, water, and some red colouring matter; they were insipid, but having been made by the holy hands of the head of the church of this country, were said to possess extraordinary virtues, provided they were eaten before any other thing in the morning. These properties lay in a very small space; for the comfits were no bigger than partridge shot. Being desirous of bringing a specimen of the *Unia* writing, some of which had appeared to me very neat, I requested, that he would give me a written paper, as also one that had been printed. In compliance with my desire he gave me three slips of blue paper, on which some prayers were written in letters of gold by a *Gelun* lately dead; and with his own hand he struck off from a wooden block another prayer on a piece of coarse *Litbarua* paper. In the latter, having placed a few grains of *Awa-jau*, he blessed it, and wrapping it round with an orange coloured silk thread drawn out of an open stuff with loose ends apparently for this purpose, he recommended us to hang it in a particular direction, and we should find it in some respects useful to us. He caused some tea leaves in a mass to be brought to us, along with a

small piece of soda, which is in this country always employed to extract more of the colouring matter and flavour of the tea than would be done by the water alone which is here hard. A cheese made of meal and milk slightly daubed over with coarse sugar, and having a few raisins stuck in it, with a cake of a sweetmeat made of sugar and butter, and a large plate of raisins, formed his present. The cheese had a very strong smell, and as well as the tea and sweetmeat was given to our servants. The old man finding, that we would not take back the cloth, requested that it might be given him the following day in the presence of the *Gelums*. The more we have seen of this priest the more we are pleased with the simplicity of his manners and the liberality of his sentiments, as far as the stupidity of our interpreter would give us to understand his conversation.

In the evening we were desired again to visit the *Wazir* and *Deba*. They were engaged in writing to the *Garpan*; and we requested, that a letter, in general terms, informing him of our safe arrival, and expressing our thanks for his attentions, might be transmitted to him in our name; which was done. It was promised, that on the following morning some cattle should be brought, that we might select two for our own riding, at the rate of fifteen rupees nominal per head, and that others should be furnished to carry our wool and baggage. Two trays containing rice with a lump of butter secured in a piece of the skin of a yak with the hair on, were put before us as a present, along with a plate of raisins; and a written order signed by the *Wazir* and *Deba* for five goats was directed to be given to the steward, who would on receiving it immediately forward the animals. Thermometer 55° in the evening. At night the *Wazir* sent an agate snuff box, in exchange for that of horn. After I had the latter in my possession, I observed a small ring of gold, by means of which the bottom was capable of being taken out in

order that the snuff may be put in, the mouth being too small for this purpose. I could not help thinking, that the *Wazír* had overlooked this circumstance in the first instance, and now recollecting it, thought he had made a bad bargain. Under this impression, and resolving to defeat his avarice in this matter, I pretended to misunderstand his message, and returned another knife with a small silver capped glass salt muffineer that had been admired in the morning by him. The agate box was in the shape of an urn flattened at the sides, and surmounted at each shoulder by the mask of a Satyr. This appears to me an antique of Grecian workmanship; or, if it should be of *Tatar* fabric, the hollowing does credit to their ingenuity. The *Wazír* seemed pleased with his new bargain.

August 24th.—THERMOMETER 39°. This morning we went to the lodging of a *Latakhi-Cashmirian* merchant, who shewed us *Russian* leather and *French* woollen cloth. The *Latakhi* said, that the *Russians* had latterly imported much merchandize into this part of *Tatary* through *Yarkund*, which is forty days journey from *Latakhi* and fifteen from *Bokhara*.

At night the *Wazír* and the rest of his council sent for the old pandit, and the brother of the *Garpan* said, that they were anxious for our departure, lest some accident might occur to us, which would be a source of great uneasiness to them. That we had now passed through their country once; and as we were *Firinghis*, we could not be allowed to come a second time. The pandit said, that they well knew he was conscious that they had it not in their power to prevent our visiting the country whenever we pleased. That whether we should do so or not depended upon the orders of our superiors; but, if we should, our dealings would always be governed by the same integrity which they

had already witnessed, and which they could not but approve. He then departed. This day a well looking *Juari* in a clean dress, of the name of DÉB or DEBO SINGH, came to pay his respects to us; he was son to a man of consequence of the name of DHAMÚ, who had ordered him to come over, and, whether we were *Mahants* or not, to offer his services in whatever we thought he might be useful. If he thought us not *Mahants*, he was directed to say that 2000 men were ready to take arms for the cause of the *Rájá* whenever a rallying point was furnished. He said, that, as our journey had been long, and we had, he understood, been made to incur unnecessary expence, he should be happy to furnish a draft on *Sinagar* for a thousand rupees, if it would afford us any accommodation, and would take the amount at *Haridwar* either in goods or money, as might be most agreeable to us. We thanked him for the offer; which we declined, but employed him in some little offices in which he was serviceable. I sold the whole of the coral beads I had provided for ninety rupees to AMAR SINGH, who passed them over to DÉB SINGH for fifty shawl-wool goats and twenty sheep, to be delivered to him at *Niti*, and to be brought down to *Chilkia* by HARKH DÉB. This, though much under their value, was the best return I could form, as, in the event of accident to our first batch of goats, the second might fill their place, and this precaution was the more necessary, as all the persons we met with, said, that by far the greater part of these animals, if taken through the hills before the cold weather should have set in, would die on the march.

August 25th.—THERMOMETER 41°. The *Wazír* and *Deba* sent word, that the yaks would be ready to take our loads this morning; we returned an answer, that we should not be able to march until the following morning; and that this would depend upon their performing their contract. A messenger returned with twelve rupees from the *Wa-*

zír and *Déba*, instead of a like number of goats which they had undertaken to supply, but now said they could not furnish; and this was soon followed by those persons who said that the people from *Ghertope* were extremely anxious to return, and expected we would set off this morning, as they could not depart until we had begun our march. We repeated our arguments and ordered our cattle out of the town to graze. An order was given by the *Wazír*, &c. to shut the gates, and we sent two resolute men to open it, and to turn out the yaks. This they effected without resistance.—We then remonstrated in very strong terms with the *Wazír* and *Déba* on the impropriety, and meanness of their conduct: after a little conversation they both appeared ashamed and said they did not act from themselves, but under the authority of the *Ghertope* messengers by order from the *Garpan*. Immediately after the *Wazír* and *Déba* returned, these people learnt our intention, and without waiting for our visit, saddled their horses and went off. The *Wazír* and *Déba* sent word privately, that, if we would take saffron, they would in the evening take some of our cloth. The *Latakhí* saffron is received by the *Latakhís* from the *Cashmirian* traders in payment for the shawl wool furnished by the latter; and again given to the *Únias* in payment for the wool taken from them. It appears to me pure, but dear; however the highness of price is in some measure owing to the form of the transaction being by barter. According to our promise we went to the government house, where we were received with a cordiality calculated to efface the impression of the late transactions, and which our conduct on the occasion shewed had produced that effect. The *Wazír* and *Déba* said, that really there was much danger of our entering *Hindústan* being prevented altogether, if our departure were delayed; that if they followed their own inclination, they could wish us to stay longer; but the season was advanced, and it would much grieve both the *Garpan* and themselves if any accident were to occur to us.

August 26th.—THERMOMETER 37° . We commenced our march from *Dābā* at ten A. M. following the direction by which we arrived at first, in which line we continued and crossing the *Tilti*, reached the junction of the two streams before mentioned at twelve, having come only about three miles. Here the measurement commenced as we took a new road. At 2^h 30' took up our ground for encampment. Our baggage did not reach us till eight at night, in consequence of many of the loads falling off, from the ruggedness of part of the road, and from our people having kept in the direction of the former line instead of following us exactly. The road we have now taken is in the straight line for *Niti*, the other was circuitous, but better. *DÉB SINGH* came in the evening, and promised to send us three fat sheep for our consumption on the road. When the sun set it became very cold; before sun-set thermometer 48° .

August 27th.—As our cattle had been much reduced by their long journey from *Ghertope* to *Manfarówar* and back to *Déba*, they had performed their work of yesterday but weakly, and it was therefore judged advisable to halt, that they might have a chance of filling their bellies, although the pasturage was even here but scanty. *DÉB SINGH* was very anxious to receive a certificate of his endeavours to be useful and a recommendation that he should be permitted to enter the Company's provinces paying only the usual duties. The papers required by *DÉB SINGH* were given to him, and he took his leave highly satisfied in appearance; much ice in the river this morning.

August 28th.—HARD frost. In some places the ice was $2\frac{1}{2}$ inches thick. Thermometer 28° . Marched at 9. At 7300 paces reach our ground, and encamp at 12^h 30'. Thermometer in the open air 67° . Found many ammonites in iron stone, generally broken. Much iron in the moun-

tains, which have scarcely any vegetable upon them, and are rapidly frittering into fragments. We are now about one-third of the *Ghátí* which separates *Hindústan* from *Tatary*. Mountains are less high and bold than those farther on in *Bútán*. Two yaks have been left behind from fatigue, although the march has not been long, yet parts have been very distressing. The rivulet or rather river (for when it fills its channel it well deserves this name,) is called *Chang-lu*. It is formed by three or four branches, which issue from the heights below the *Nití Ghátí*, and it disembogues itself into the *Setlej*.

August 29th.—THERMOMETER 29°. Hardfrost; and very cold to our feelings. Leave our ground at ten A. M. At 3745 paces reach the bed of the river near which we halted on the first day, after crossing the *Ghátí*, in our road to *Dábá*. The name of this is *Jandú*. It rises N. 85 W. and runs N. 80 E. to the *Setlej*. The banks are formed by stupendously lofty mountains. At 6125 reach the *Ghátí*, which separates *Butan* from the *Úndés*, and which has upon it a large pile of stones, the offering of travellers, surmounted by rags in token of the victory they achieved in reaching so great a height. The *Ghátí* is about a half mile broad, almost without any vegetable. The wind from the *Bútán* mountains covered with snow is most piercingly cold. We turned out of the road, to the left hand, and, in order to save a little distance, scaled an ascent which cost us double in time. One of the yaks, which had fallen from a precipice a few days before, and received such a shock as rendered him unfit for carrying a load, after he had ascended a few steps, suddenly returned, and ran downwards towards the river as rapidly as the badness of the road would admit, and faster than any one who has never seen these animals travel over crags would suppose possible. I had got upon a *Jabú* (or mule between a yak and a cow), &c. was bringing up the rear. The animal charged me, and

endeavoured to overthrow my steed: who however stood firm. Luckily he took my thigh between his horns, and did not hurt me materially. When he found room, he did not repeat the attack, but continued his course towards the river, upon the bank of which he stood still. I leaped off the *Yabú*, had him secured, and passed a cord through a hole in his nose. Though one of the most tractable animals I had ever seen, before the fall, he now was become wholly the reverse: I saw, that some derangement of the brain had taken place, and was obliged to abandon him. Another yak, the best of my herd, actually separated the hoofs from the toes of the hind feet in exertions to climb the stones, and after bleeding very largely and prosecuting his journey in great pain; when a stop was made to allow of the others taking breath, he also refused to proceed. The *Únias*, who, had brought the wool on hire, on the *Wazír* and *Deba's* cattle, sat down every five or six steps on stones, and smoked and spun yarn till the animals were disposed to proceed. This was a terrible day. The descent was very slippery as well as steep, and required great precaution. The ascent of the *Ghátí* measured 2110 paces, the descent 1750. At 9835 reach a good grassy plain on the left bank of the rivulet, which runs from the *Ghátí* to the south, in order to fall into the *Doulei* and encamp at 5° 56'. The goats reaching the bottom of the *Ghátí* first, instead of taking the right road, by the carelessness of the people in charge, went up a crag about 500 feet above the level of the road, and very leisurely placed themselves on the very edge of the precipice; a mountaineer, native of *Kamáin* followed them, and by throwing stones and calling, at length succeeded in dislodging them from the dangerous post they had taken. The latter rank in coming down, deranged loose stones which tumbled down an abrupt slope, by which they descended with a force that threatened to overthrow those which were nearest the bottom; and it really was entertaining to see with what

addresses, whilst at a run, they avoided the blows of the rolling stones without turning their heads in the direction of their descent. In this march we met with much wild *Chaná*,* not yet ripe. This might be an acquisition to the mountains of Scotland and Wales. Thermometer at night 39° , wind high.

August 30th.—SNOW falling on the adjacent mountains and in less quantity on our tents; thermometer 37° . Had we not crossed the *Ghâtí* yesterday, we should have found it difficult to-day. As the pasturage here was good, and it is a long time since our cattle have fairly filled their bellies, we halted this day. In the course of the morning the *Úntas* in charge of the *Wazír's* sheep came up, and stated that they could not bring up our cattle: that at the foot of the dry watercourse being unwilling to move, and the other very lame. Thermometer at night 41° .

August 31st.—THERMOMETER 41° . Water frozen during the night. Frost greatest just before sun-rise. March at eight A. M. At 1280 paces arrive at the bed of the *Daulí* river. The stream is now much broader and deeper than when we crossed before. The rivulet near which we encamped last night, falls into the *Daulí* here, which is about two feet deep and very rapid. The descent was very rugged and winding amidst large blocks of stone: much of the *Chaná* on the both banks of the river, the grains smaller than that cultivated; but the plant throws out many pods, much foliage, and appears hardy.—At 3700 paces reach the ground on which we encamped in going; and, finding our cattle much fatigued from the badness of the road, abandon our intention of endeavouring to reach *Gótang*. When we went to the *Úndés*, the mountains, by which we are now surrounded, were almost entirely bare; they are

* *Cicer arietinum*?

now covered with verdure; and many of the plants going to seed. The white, yellow, and red flowering strawberry have bore abundance of flowers, but only a cone of seed without any pulp. Whether in a more kindly soil, they would produce fruit may be worth trying.

September 1st.—THERMOMETER 36°. March at eight by the same route we came. Descend the steep *Ghātī* to the bed of the *Daulī*. One of the yaks could not be driven round the projection of rock which led to it, but resolutely charged back again in spite of sticks and stones. The *Úntas* went by a lower load along the steep face of the rock. The stream of the *Daulī* was very rapid and reached half way up the yak's shoulder. After having gone about a hundred yards, perpendicular rocks dipping into the river, compelled them to cross again to the right bank, and a third crossing took place immediately above the *Sanga*, which was so bad that our men were afraid of going along it even with very light loads. Their apprehensions were reasonable enough, for the *Sanga* was made only of two loose sticks of fir, with large loose stones sloped nearly in the angle of 45°. At 6100 paces, the *Daulī* meets the stream which comes from behind the *Nar-Narágan Parbat* near *Bhadrí-náth*. This river is larger than the *Daulī*. Of the two arches of snow, which lay over the river as we passed before, one had dissolved, and nothing remained but the abutments; the other was entire and still of great thickness. The road was almost as bad as possible. Indeed it is scarcely in the power of imagination to suppose, that such a surface could be trodden by men and cattle, without their being precipitated into the *Daulī*, which rolled a tremendous current at the foot of the slope, over which the path run (if that could be with any propriety called such a name, when effaced in many places by recent slips, and in others by blocks of stones, for nearly a quarter of a mile together.) This was a march of disaster. The yaks, in inclining their bodies to-

wards the mountain to prevent their slipping into the river, struck their loads against portions of rock, and tore the packages. At every hundred yards, there was a cry of something being wrong. The people anxious to get over the dangers and difficulties of the march, in opposition to what I could say, persisted in driving the cattle too fast. The day was very hot; and the yaks, oppressed by the heat, the weight of their burthens, and the incessant calling and flinging of stones found no more effectual way of escaping from these annoyances, than by running down the almost perpendicular face of the rock and dashing into the cold stream. Sometimes by the slipping of the soil they fell into the water with some violence, and after cooling themselves, to my great mortification, generally lost their loads in climbing over stones to regain the road. At three reached our ground, and in the evening, I had the mortification to learn, that two yaks in the last detachment could not be brought forward. One had slipped into a niche in the bank of the river and could not get up, and the other had become so very lame, as to be unable to pass over the sharp-edged blocks of stone which lay in the road. At night thermometer 56°.

September 2d.—HALT at Gótang. Thermometer 56°. At night, 34°.

September 3d.—THERMOMETER 44°. March at 10 A. M. The sight of trees is extremely pleasing after our being so long absent from them. The rhubarb had now run to seed. I cut up many roots, but found the whole more or less spongy and rotten. From the holes I have seen in the *Turkey* rhubarb, and its irregular knobby form, I apprehend that this is its usual habit; gentian is met with in great abundance, is called here *Catci* and given in infusion to goats and sheep, most especially, when, in travelling towards *Hindústan*, they are supposed to be distressed by heat. The woods here are composed of birch, the

great *Rhododendron**, willow†, and mountain ash with brown berries. The road was extremely bad; and the trouble we had from the falling off of the loads, and from our yak cows and calves straying up the mountains, and down the sides of stupendous precipices, when it was scarcely possible for them to fix one claw, is not to be conceived. It was nearly night when I reached *Niti*, notwithstanding *AMR SINGH* brought several yaks to assist us. The lame yak was brought to *Gotang*, and there left to recruit in the abundant pasture of that place; that, which had fallen into a nook of rock near the river, could not be found. The upper part of *Bútán* is now suffering much from scarcity of grain, in consequence of the *Juáris* and *Dharmis* plundering the *Gungáris*, or people living on the banks of the *Ganges* within the hills, who were in the habits of bringing up the grain they raised, and that which they procured from below,

September 4th.—THERMOMETER 54°. in the morning; 80° at noon. In the afternoon there was a fall of rain accompanied by thunder. At night Thermometer 54°. The gooseberry bushes, which were in flower when we were here before, are now full of fruit, of which only a few are ripe. They are, as I conjectured, of the burgundy kind, but small; and the pulp is much smaller than that of *England* in proportion to the bulk of the seed; but this may be remedied by cultivation. Of currants I found two varieties, one orange coloured with small fruit in small clusters, the other of a dark purple or rather nearly black in large bunches from a tree, with bark like that of the black currant in *England*, but with the flavour of the red one, only more acid. This morning we sent to announce to the *Séyánas*, that we had arrived, were anxious to depart, and were in want of provisions. In the evening

* *Rhododendron puniceum*, Rox. † *Salix tetralix*, Rox.

ARJUN and GÚJAR came, and said that the terms of carrying the baggage should be adjusted to-morrow.

September 5th.—THERMOMETER 48°. At night 62°.

September 6th.—MORNING cloudy with small rain; thermometer 52°. At night 54°.

September 7th.—A PARTY of Gorkhalí Sipahís, consisting of a havildar and four privates, arrived to-day for money due from the *Nittas* to their company under the command of BHACTI THÁPÁ. The havildar brought a letter from BHOWÁNÍ SINGH, ordering the *Nitti* people to render every assistance in their power to us; and that, if they should not do so, he would levy a heavy fine upon them. The havildar came to pay his respects to us, and said that he had received directions to pay every attention to us in his power, and that he should immediately procure carriers. We gave him five rupees in *Timashtas* as an earnest of what he might expect if he exerted himself. He promised, that we should start to-morrow. In about an hour he returned with three other *Sipahís*, and twenty rupees were tendered to him as subsistence money to the carriers. He refused this at first, saying that our effects were to be conveyed free of expence to *Jóshí Math*. This we declined, saying it was improper for people coming on objects of *Dharm* (piety) to have baggage carried without hire, and he took the money.

September 8th.—At 12^h 30^m we began our march. At 3200 paces reach *Gamsáli*, whence the people took up our loads immediately. At 3315 cross the *Sankha* of the rivulet from the right, now much swollen. At 4182 reach *Bampa*. Here the loads were again carried on towards *Pharkia*; and at 4886 paces encamp to the north of our for-

mer ground near the village, at 4^h 55'. Wind high and some rain. The crops of *Pháphar* Buck wheat are very good. These with the *Awa-jou* are nearly ripe. Barberries are affording a second crop. The *Sbíkarí*, who received from us two rupees on the banks of the *Chang-lú* for killing a *Baral* was engaged at *Gamsalí* watching the crops, and said he was debarred using his gun by the *Seyánas* until the crops were got in, as snow would certainly follow the explosion. We respected their prejudices, and did not go out, although the black partridge tempted us to do so in pursuit of them by their frequent calls.

September 9th.—THERMOMETER 50°. Marched at 11. The villagers of *Pharkiali* made much hesitation in taking up our loads, notwithstanding the *Gorkhali* havildar threatened them with a fine, and offered a deduction of two rupees from their payment of revenue. At length they agreed, and a party set off. At 4900 paces cross the *San-kha* over the *Daulí* at the place where a wall is built with a door in it for the purpose of preventing the goats and sheep laden with salt and wool, coming from the *Úndés* or northernmost part of *Bútán*, springing into the river. Whilst taking a little rest upon a stone I heard the call of *Chakórs* on some rocks of great height, to which I gained access by a steep, long and difficult route. Whilst clambering up, I had very nearly placed my hands upon a brown snake which had got half its body into a hole, before I was able to strike it. I succeeded in getting three *Chakórs*, one of which was of great size, and had large double spurs, one above the other on each leg. At 4^h 35' reached *Malári*, having come 5740 paces. The crops of *Millet*, *Pháphar* and *Awa-jou* look well. The bed of ice, which filled the bed of the *Malári* river, has disappeared, but the tops of the high mountains to the east are covered with snow.

September 10th.—THERMOMETER 54°. Rained till 11. Halted on

account of our loads not having come up yesterday. As far as *Látá* southwards, the country is called *Bul'hant*, but it is understood that the *Rengnî* river separates that country from *Hindústan*. The *Bútiás* pay a small sum of money annually to the *Úniás*; or its value in kind; and the quota of *Malári* is six rupees, which is commonly in barley. The inhabitants of the whole tract between *Látá* and *Niti* complain much of the extortions of the *Gorkiáhs*. The poorest man is compelled to pay a poll tax of four kacha rupees. This has caused many villages to be deserted; and the population is now much diminished. This evening, whilst looking at our goats, a *Malári* man came to us and entered into conversation. We asked how it happened that one portion of the village was in ruins, and that so many of the houses were in such a state of decay? The former inhabitants, he said, were dead; and when enquiry was made, if there had been any sudden and violent sickness, he answered, that, of the particular quarter to which we pointed, the tenants had been plundered of their goats by the *Juáris*; that, unable without these animals to carry on their usual traffic of grain and salt with the *Úniás*, they were deprived of the means of paying their rent to the *Gorkiáhs*, who took the remainder of their cattle, their cooking utensils, the rings out of the noses of their wives and daughters, and seized their children as slaves. Many persons were actually starved to death, and others fled. Including the regular rent, he said, the inhabitants of *Malári* had an annual sum of 1000 rupees forced from it, although the first only amounts to 250. "In the time of our *Rájás*," said the man, "these yards, now empty, were filled with goats; each old inhabitant had one house to place his son in when married, and another for his daughter, who had a portion in cattle. We were then, if not wealthy, at least at our ease, and occupied and happy. At present we are poor and wretched. If we had masters like you once again, these pens might contain the same

number of cattle as formerly; but at present, if a man by his industry raises a small stock of goats, a *Juári* or a *Darmí* plunderer attacks him and carries them off, and we can get no redress from our present masters, nor are we strong enough to resist or make reprisals." Independently of the direct plunder they obtain, without any other caution than putting a number of men under arms, the *Juáris* are interested in destroying the trade of the *Nití Gháti*, in order that they may have a larger proportion of the profitable traffic with the *Úndés*. At night, the thermometer was 58°.

September 11th.—THERMOMETER 51°. March at seven by the route we came. At 3575 paces cross a *sankha* over the *Dauli* to the right bank. The descent from hence is very rapid, and the stream is much broken by vast fragments of rock and heaps of timber which have been much accumulated since our passing upwards. In one place the river has worked its way under a kind of arch formed of these materials. At 6240 paces reach the village of *Jhelim*, now in ruins with the exception of two or three houses. A villager said that some time ago DÉB SINGH, our *Juári* acquaintance, swept the country during the space of two months, and carried off two thousand head of goats, sheep and neat cattle, without receiving any molestation from the *Gorkiaks*, or being compelled to make restitution or any kind of reparation.

September 12th.—HALT at *Jhelim*, as our loads did not come last night.

September 13th.—THERMOMETER 52°. March at seven and half A. M.; no tidings of the loads. The village of *Jhelim* is situate on the face of a hill considerably higher than the road from *Látá* to *Malári*; descending therefore, we fell into the old road. On the road we were

met by a messenger from BHAWÁNÍ SINGH NÉGI, with a letter from him, and another from JAGRUP jamadar of the party now at *Baagam* and *Joshi Math*. The former stated, that the *Gorkhahs* had distressed him much on account of having assisted in forwarding our baggage; that his life would have been forfeited had we not returned by this road; but that now he was perfectly at ease and disposed to do every thing in his power to serve us. JAGRUP said, that he would take care that we should have every facility that he could afford us in our return: BHAWÁNÍ SINGH stated, that we might take the *Pain Kbandi* or *Budán* road, as might be most agreeable. At 5645 paces cross the *Dauli* over a very bad *Sankko* to the left bank. Here the road, which is very bad, ascends rapidly; in many places, little more than a foot broad; and projections from above oblige the passenger to creep under them almost immediately over the bed of the river, which is about 500 yards below. At 7025 paces reach the summit from whence the descent is very difficult and steep; indeed were a person from below to see travellers above, he could not fail of feeling much anxiety for their situation. At 7650 paces reach our former ground and encamp. A *Sankko* had been washed away, and the loss of a long tree not worth three rupees in this country, endangers the loss of life to every one who attempts this most dangerous route, of which no conception can be formed by description. Let it suffice to say, that the very goats resisted attempting some parts of it for a considerable time; and that we were in more than one place reduced to the necessity of creeping on our hands and knees: yet every one arrived without accident, and the *Jabú* climbed and descended in a manner that created admiration; but in one spot it was thought advisable, that he should attempt an almost perpendicular face of rock, rather than be obliged to come down by another so steep that it was a task of great danger for man. By a long detour he reached us over a tract known to our guides.

only, but the man who had the care of him declared, that this care was superfluous, for that he could come down a surface as steep as was practicable for man. He had been brought to the side of the river under an idea that he might have crossed; and from the height of the bank where I stood, I thought the attempt attended with little danger; in so much, that the best swimmer in the party having declined the task, I had resolved upon trying. However on reaching the bed of the river and passing one stream, I was deterred from the experiment, in consequence of the force and velocity of the current, the extreme coldness of the water, and the danger of being dashed against the stones or stumps of trees.

ALTHOUGH money had been given to the *Séyanas* of *Jhelim* for the hire of the carriers, they had kept the money, and not furnished a particle of food to the unfortunate people who had to bear the burthen and heat of the day. The oppression exercised by the government renders natives equally oppressive in proportion to their power; Thermometer at night 62°.

September 14th — THERMOMETER 58°. March at 9^h 25' along the left bank of the *Dauli*; one of my finest goats, heavy with young, and the boldest in the whole herd, fell into the stream and was hurried away by the current. The bridge was about twelve inches broad and formed by a fir-tree, a little flattened on its upper surface and a round sapling on each side. Whilst the goats crowded at the foot of the *San-kho*, two went on boldly, but when they had reached within a few feet of the opposite side, the pressure of the feet of the goats had pushed forwards one of the side spars, and unluckily that on which a goat was; one end fell down, and the other tilting up, threw the poor animal into the stream. This spot has brought me much disaster; for it was on

its bank, within twenty yards of the *Sankho*, that the pandit's slave dashed my watch from my girdle upon the stones. However this accident did not affect me, although seriously inconvenient, one-tenth so much as the loss of one poor goat that cost only a rupee: but this latter had been attained with more difficulty than the watch had cost me. At 8025 paces reached the road running under the village of *Tolma*, which, surrounded by fields of the crimson *marcha*, looks very pretty. The *marcha* is a plant which I mistook in my journey upwards for the *lal-sag* of *Hindustan*, or the *Amaranthus Gángeticus*, and the *sipahis* who had accompanied the party which went in 1808, to survey the *Ganges*, fell into the same error and used it as a pot-herb. In a short time, those who had eaten much of it were affected with purging and soreness in the inside of the mouth. The natives of the hills, however employ it without injury whilst it is young, but I neglected to enquire in what manner it was dressed. I thought we should be able to reach *Látá* this evening, and therefore pushed on. Having arrived at the foot of the mountain (which we ascended on leaving *Látá*) the sky became suddenly clouded, and large drops of rain with gusts of wind announced an approaching storm. As the day closed rapidly, I saw it would not be possible to pass over the rugged mountainous road without accident, as much of it lay on the edge of the cliff over the river, and therefore determined to take up my lodging for the night. A small cavity under a ledge of rock just sheltered me from the rain. Having stretched my carpet and blanket on the ground, I went to bed dinnerless; and my companion fared no better. The principal part of our servants remained behind taking such lodging as they could find: but they were much better circumstanced than their masters, as they had their food along with them.

September 15th.—THERMOMETER 58°. At eight A. M. began our

march. The town of *Látá*, consists only of eight or nine houses, and a temple of *NANDA Déba*, at which officiate some priestesses, who do not, according to report, either take a vow, or observe the practice of chastity, being allowed what intercourse with the other sex they may think proper to take without restraint.—*JOWÁHIR SINGH* had now a knowledge of our real character, and said that he would fetch the loads from *Mallári* as soon as he should have seen his brother. He was anxious to have a goat to sacrifice to the Deity of the place in gratitude for our safe return, but I believe that his own appetite had a greater share in inducing him to prefer this request, than any motive of religion. *JOWÁHIR* says that provisions are very scarce, owing to the visitations of the locusts, with which the country has been plagued for the last two months. For the preceding two days we have seen many locusts directing their flight towards the *Undés*, where they breed. Thermometer at night 72°.

September 16th.—THERMOMETER 64°. March at 8. At 1340 paces we come to a *Sankho* over the river *Rení* which separates *Bútán* from *Hindústan*, and falls into the *Dauli*. At 7542 encamp in the fields belonging to the village of *Dak*. Our dinner consisted of some pumpkin boiled with *dal*, and hunger made the dish palatable.

September 17th.—THERMOMETER 66°. March at 8 A. M. rain increases to such a degree as to prevent us enjoying the pleasure of the shade of the horse chestnut and rhododendron trees under which we pass. In one of the former were monkeys feeding heartily on their fruit which is relished by few animals. At 1140 paces reach the summit of the ascent; and at 3145 reach a fountain, near which we encamp, on a spot of uncultivated ground surrounded by the *Sarson* or mustard in flower.

THE *Nishānchí* or colour bearer of a company belonging to BHACTÍ THÁPÁ, paid us a visit. Afterwards BHAWÁNÍ SINGH NÉGI made his appearance. He says that our loads shall be brought from *Mallári* in a short time, and that he will charge the expence as a set off against our account of 101 rupees advanced to him on his bond. Thermometer at night 64°.

September 18th.—THERMOMETER 62°. At noon 74°. Night 64°. Many showers of short continuance but smart in the course of the day with intervals of sun shine and heat. The jamádar JAGRUP sent some rice and flour last night, and to-day a present of game.

THIS man was with SHERISTHA THÁPÁ at *Sirínagar* in 1808, when Mr. H. came with the party to survey; but on account of his disguise did not recognise him. He gave the following account of the transactions which had reached us in a confused manner, whilst in the *Úndés*. DASRAT'H, who was formerly in power at *Sirínagar*, but had been displaced, had written information to CATMANDU, that BHACTÍ THÁPÁ had allowed two *Europeans* to go through the country in his division into the *Úndés*. The *Nepalese* government sent BHACTÍ a reprimand, on the receipt of which he sent JAGRUP with thirty men to examine into the foundation of the reports propagated by DASRAT'H, with whom he had long been at enmity. On JAGRUP reaching *Baragaon*, he found that BHAWÁNÍ SINGH, had left his house to avoid the oppression of a party of DASRAT'H's men, which to the amount of ninety had taken possession of his premises, broken open his granaries, and used the grain they had found in them. He had armed all his dependents: but on JAGRUP sending him assurances of his personal safety, he went over to him. BHAWÁNÍ then made a declaration of his ignorance of our being *Europeans*, and of his having received the sum of eighty-seven rupees to forward

our baggage to *Niti*. DASRAT'H, in his letter to BHACTÍ, accused BHAWÁNÍ SING of having taking three thousand rupees, and made use of this falsehood, as a plea to ruin BHAWÁNÍ by extorting that sum from him. The report forwarded to CATMANDU stated, that we had gone with an intention of building two forts, one at *Niti* and one in the *Úndés*, to garrison them with *Marchas*, and thence proceed by *Bubefin* to join the *Sikhs*, with whose arms we proposed to invade the country. The accounts amongst the country people were ridiculous enough. One reported that a letter had arrived from *Delhi*, stating that we had stolen the philosopher's stone, and three lacks of rupees from the Company's wife.

A LETTER arrived from BANDHU THÁPÁ's son, now at *Solár*, directing JAGRUP to treat us with attention, and to take care that no part of our property should receive any injury. He was anxious, that we should march to-morrow to *Solár*, which is five kos below *Jóshi-math*. To this the rainy state of the weather was objected: but it was promised that we would go as soon as the weather became fair. The motive he assigned for our going thither was, that we should be able to get provisions easily, which could not be done at *Baragaon*.

September 19th.—THERMOMETER 59°. During the night the summits of the neighbouring mountains have been covered with a fall of snow. Halt at *Baragaon*. About 2 P. M. it began to rain smartly and continued without intermission until 6, leaving the air cold and disagreeably damp. After sun-set thermometer 16°.

September 20th.—THERMOMETER 57°. The jamádár having strongly represented that they could not procure provisions without the greatest difficulty at *Baragaon*, but that they should be able to get abundance at *Solár*, we agreed to march as far as *Jóshi-math* to-day,

provided it did not rain. At 11^h 15' we marched. At 1300 paces cross a watercourse from which the air before us was filled with an immense body of locusts, some of which were of a light yellow; but the greater number of an orange colour. On heaps of weeds that were dry, and on stones, they assembled by forties and fifties, and remained quiet in the sun-shine; but others were actively employed in eating the heads of *Mandua** now nearly ripe. They had been here about two months, but had not done as much mischief as I should have supposed. A leopard made frequent visits to this neighbourhood, had taken away three children, and killed two men; but the place to which he resorted with his prey was unknown. At the same place where we encamped before, we now pitched our tents, close to a temple. Every other spot for a great extent was occupied by a crops of rice, *Marcha*, *Mandua*, and *Sawah*.† The people of the neighbourhood said, that the leopard would certainly make an attack upon our goats in the night; and we took precautions accordingly by setting a strong watch with loaded guns, and keeping up a good fire.

September 21st.—THERMOMETER 55°. The leopard has committed some ravage in a village to the East of *Joshi-math*. In this village my goats were yesterday entangled, and with no small trouble and loss of time I extricated them out of the filthy and intricate roads. Goats are cleanly animals: when they reached one filthy spot, the leading animals stopped, and the whole flock was delayed in a narrow path overhung with long grass, and from which issued a streak drawn upwards by the heat of the sun, that was scarcely supportable by man, and must have been greatly annoying to the animals shut up in an

* *Eleusine Coracana*.

† *Panicum Colonum*.

alley of this offensive vapour. At length they clambered up some large blocks of stones.

Our march did not take place till 2^h 15', owing to the *Gorkha* party, having served themselves with carriers for their loads, before they gave any to us. On reaching the foot of the hill, half way up which, are many detached cottages which form the village of *Solur*, I found my flock; which had started at an early hour. We went up, and after an ascent of about a mile through narrow paths and fields in *Marchi*, *Sawa*, and *Sarson*, reached the residence of BHAWANÍ SINGH, at the close of day, where was a stone threshing floor almost covered with hemp, on which we pitched our tents. Gave the body of a goat which died, to the *Gorkia Sipánis*, who requested to have it for their night's repast.

September 22d.—HALT. BHAWANÍ SINGH has not come here according to his promise. We found BANDHU THÁPÁ's son, the nephew of the general, BHACTÍ, sick of an intermittent.

September 23d.—AFTER breakfast we set off accompanied by a farmer, who said that he thought it likely we should find wild hogs, bears, deer, and pheasants, if we would go up to the top of a high wooded mountain to the left, which formed part of the great *Tugasí* range. We ascended a steep ridge and passed through a forest of fir, cedar, and cypress,* with sycamore, horse chestnut, walnut and yew trees, the latter are called *Tánér*. The cedars were of enormous size; one measured 18 cubits in girth at 4 feet from the ground, and was about 180 feet high; another that had fallen down was 159 feet in length: and trees of this size were not uncommon. From this

*Pine?

eminence I had a fine prospect, in which a cascade forming the source of the *Patál-Gangá*, that ran in the bottom between two ranges of hills, formed the most prominent feature. This cascade appeared to have a fall of from 80 to 100 feet and was about 20 feet broad. It had almost escaped me to remark, that in our return we met with very large Service trees bearing fruit much larger than those of this tree in England. I stopped to examine some plants of hemp sown near a house, many of these were twelve feet in height, and few lower than ten; where thinly sown, the plants had very thick stems and sent out many side branches; but when numerous, they were thin, tall and without branches. The person, who sowed them said, that when the plant was supposed sufficiently ripe for pulling, which is considered to be the case when it is in flower, it is placed on the roof of the house, and exposed to the sun till thoroughly dry; when the bark is stripped off and tied in bundles for use. During the time it is on the house, care is taken to prevent its being wetted, as wet is supposed to weaken the fibres. In stripping, one half of the bark is separated from the wood, by the nails of the finger and thumb of one hand, whilst the finger and thumb of the other are placed, one upon and the other under the bark, during the time that it is drawn from the butt towards the point of the stem: this process is performed on the other side, and the bark by the two operations is completely taken off. From what I have seen of the growth of hemp in this country, I have no hesitation in saying, that its luxuriance is such, when sown upon the lands of valleys in *Garwhál* and *Páin-khañdí*, as to be capable of supplying a great portion of the navy of *Great Britain*, if its value in *England* will cover the freight and other expences.

September 24th.—THE NEE'S mother last night informed us that JAWÁHIR SINGH had absconded as well as BHAWÁNÍ SINGH, in order to

avoid the oppression of the *Gorkhas*. She gave an afflicting statement of the grievances inflicted by them; assured us that our loads should be forwarded, and that BHAWÁNÍ SINGH would not be faithless to his engagements: but that we should not see him, as both he and JAWÁHIR feared to be seized and sent to *Sirínagar*. She was very anxious to impress us with a belief, that the warmest wishes of the whole of her family were with us. We then desired BANDU THÁPÁ's son and the jamádár would come to our tent, and remonstrated with them on our situation. BANDU THÁPÁ's son and an old man his governor expressed their concern at the delay in our journey, and said they were ready to accompany us to *Páli*, when we should see BANDU THÁPÁ; and that we might rely upon it our effects should reach *Páli* within three days after our arrival. We were obliged to remain satisfied with this explanation, but said, that if we had not an account of the baggage being on the road to us in three days, we would certainly march.

September 25.—As a person acquainted with the management of goats and the culture of the mountain rice would be useful in going to *Calcutta* with the former, and perhaps eventually to *England*, I gave the sum of thirty rupees for a slave offered to me by JAWÁHIR SINGH, who was apprehensive that he would be forcibly taken from him by the *Gorkhas* if he did not dispose of him.

September 26th.—THE jamádár JAG-RÚP came to take leave. As I saw he expected a present, I filled a *China* box with five rupees in *Timáshís* and gave it to him. He appeared highly gratified with this, and we saw no more of him.

At 9^h 15' left the village of *Solár*. At 8380 paces reach *Panki-math*. The latter part of this journey was very embarrassing, as the rain now

was continued and heavy. The path was covered with a glazed surface, so slippery, that few of the party escaped without one or more falls. When quite dark I reached the *Garúl Gangá*, whose current dashed along with great impetuosity. Having safely reached the bank, we were involved in the deepest darkness, and could only ascertain that we were at the foot of a steep hill. Here we were obliged to wait about three quarters of an hour, till a light was brought which shewed a steep narrow path much obstructed by stones and long grass. With much trouble we collected the goats and forced them into the path; but they frequently stopped. Not being able to get them on after a stop of unusual length, I endeavoured to pass through them, and when I got to the foremost rank, felt myself suddenly slip through the grass over a steep ledge, which came along the edge of the path, and down the face of a bank or precipice; for the darkness prevented me from judging of the extent of the danger. A tuft of grass, after I had a short fall, came between my legs, and in a few seconds more I found myself seated upon a stone as if upon a saddle, my feet not touching the ground. By dint of groping about, I found some stout tufts of grass a little above me, and well within my reach. These proved firm and enabled me, by there being a succession of them, and by placing my toes against the face of the bank, to raise my head to the level of the path in the grass; and the hand of a servant drew me up.

September 27th.—THERMOMETER 60°. This is a deserted village called *Panki-Math*, situated on the top of a hill, but surrounded, except towards the river, by an amphitheatre of others still higher. BANDU THÁPÁ's son's party had turned out the inhabitants of a village on the opposite side of the *Garúl Gangá*, and taken refuge from the rain of last night in their houses. I thought it right to halt. Thermometer 67°. At four P. M. the son of BANDU THÁPÁ and his party, marched to

Pipal Koti to day, and was soon followed by *JAGRÚP jemádár* and his party.

September 28th.—THERMOMETER 53°. At 1462 paces reach the steps, which in going up, were an object of terror, but which now surprise us that we should have thought formidable; this change in our sentiments has been worked by our having become familiar with worse roads, and likewise by the declivity being concealed by grass. Encamp at *Purut-kothu*. At 1° 45' distance 3225 paces. The *Gorkhas* wished us to pitch close to a small house or fort; they were preparing to command the road to *Bhadrínáth*, and that of the *Jhúla* across the *Alacananda* to *Bandhāth*, and the temple of *Kédárnāth*. The invitation was declined for obvious reasons.

September 29th.—HALT this day. We are told that on the summits of the neighbouring mountains there was a large red tiger, which feeds on elks and the largest kind of game, but seldom comes to the lower part of the country. He is described to be of the size of a small horse, his neck is covered with hair so long as to fall over his face and almost conceal his head, as he comes down hill. From this account, it is presumable that the animal is a lion.

September 30th.—THERMOMETER 60°. Noon 78°. Night 68°. This land was given by the *Rájás* in *Jaghir* to *Bhadrínáth* for the maintenance of the officiating priests; and the *Gorkhas* have not disturbed the tenure, though they live at free quarters upon the farmers, when they come either to collect rents in the neighbourhood or for any other purpose, as in the present instance, when a force is collected to impose upon us, a belief of their strength.

October 1st.—BHAWÁNÍ SINGH by message though HARK DEO requested us to be particularly on our guard against treachery which he apprehended would be employed against us. The *Gorkhalis* having sent some coolies, we marched with due precaution, our fire arms loaded, at half past two. At 1135 paces encamp on a narrow plot of grass formerly cultivated.

October 2d.—THERMOMETER at sun-rise 51°. Noon 82°. Night 61°. This day about 11, the subadar came to pay us a visit. He is a relation of the deposed *Palpa Rajá*. It is worthy of notice, that two-thirds of the troops of BHACTI THÁPÁ, consist of the natives of the subjugated countries.

October 3d.—INTERMITTENT fevers are very common at this season, and attributed by the inhabitants to the rain which falls almost continually at the end of *Bhadon*, and the great moisture of the soil. But to the humidity of the atmosphere and the ground, may be added, the vegetable trash they eat, and the close and filthy state of their houses, and especially the accumulation of all kinds of dirt round their habitations.

October 4th.—WENT accompanied by a few *Gorkha sipáhis* in pursuit of bears, saw and wounded several.

October 5th.—A LETTER had come from BANDU THÁPÁ stating, that, as he desired much to meet us, he wished we would march as soon as possible, and he would wait for us at *Chandpúr*.

October 6th.—No coolies came. The jamádár said, we should certainly have them the following day.

October 7th.—THERMOMETER 60°. At 9 begin our march. As I thought it probable, that I should not be able to overtake the goats before night, and as the road was bad, and the sky looked wild and threatening, I endeavoured, as I passed some rocks, to find out some cavern in which I might take up my lodging, for the carriers were so far behind as to leave me little hope of their arriving with my bed. I saw at a distance from the road a deep recess in the face of the rock, and congratulating myself on my good luck, went to examine it more closely, when I suddenly felt an offensive smell, and proceeding to the cave, found the dead body of a man. In what manner he came by his death, I could not learn from the appearances about him; but, as he was not stripped and had white clothes, I suppose he was some pilgrim from *Hindústan*. At 8900 paces, I found the goats on a sandy and stony part of the bed of the *Alacananda*. My bed arrived about ten o'clock, and my tent in the middle of the night. The *Bichāu* pretends to be our friend, and recommends us to be on our guard. We set fire to piles of firewood, in order to keep off the leopards.

October 8th.—THERMOMETER 56°. March at 9. The deserted condition of the villages, threatens this unfortunate country with the loss of all its inhabitants, if it remain under the dominion of the *Gorkālis*. It is odd enough that every governor, and indeed every *sipāhī* sees what is to happen, but no one seems to make any attempt on principle, to check the threatened depopulation. The governors of the different districts remain in them but for a few years, and it appears a maxim with them to make hay whilst the sun shines, whatever ills befall the misfortunate *rayut* from their exactions. Thermometer at night 65°.

October 9th.—THERMOMETER 59°. It began to rain briskly soon after I commenced my march, and continued two-thirds of the way.

The road lay through a country, that once was highly cultivated, but which exhibits now little more than traces of what it has been. This day I found two men under the *Píppal* tree near the *Nandákní*, who wished to become my servants: one of these was a one eyed fellow who had assisted in carrying our loads from *Najibábád*. As they seemed strong enough to be useful as carriers, and said they were starving in this country, had no connections, having lost their wives, I took them into employ. Having mentioned the general features of the country, we went through this-day in our route upwards, it is unnecessary to say more than that the luxuriant vegetation had so altered its face in many places, as to render it a work of some time to recognise them. After a very complete wetting, the feel of the sun which shewed itself nearly unclouded, near *Karn Prayág*, we reached the *Pindar-Gangá* at 6357 paces, when we crossed the *Jhúla*. On the opposite side, on a stone *Chabútra* under a *Píppal* tree, we found BANDU THÁPÁ, who rose at our approach. He is a stout old man of seventy, plain in his manners and dress, and altogether not superior in his appearance to one of the *zamindárs* of *Ghāzipúr*. He sent word by the *Bicháří*, that when we had eaten and taken some rest, he would wait on us. He came in the evening accompanied by the *Bickáří* and the *Kamuníah*. On enquiring what were the motives for our passing through their country, we replied that we wished to see the horses of the *Úndés* and to procure some shawl wool goats. Why did we disguise ourselves? To this it was answered, that he must well know it was the general custom of pilgrims so to do, but that we had a farther inducement, for, if this had not been done, we should not have been able to enter the *Úndés*, as he must not be ignorant that all entrance to that country is interdicted to the *Gorkális* and to *Europeans* also. Why, he next asked, had we not applied for a *Parwáná*? Our answer was, that had we waited the time necessary for procuring a *Parwáná*, the season for going through the

Himāchal would have passed, but that had we found the horses required, we should have applied regularly for permission for going through the *Gorkālī* country. We then enquired, if he had to complain of our having committed any violence or irregularity in the course of our march. He answered in the negative. He was then informed, that hundreds of the *Nipalese* went through the Company's provinces in any direction they pleased without interruption. He admitted the truth of the remark, but said that he wished us to remain five days at *Karn-Prayāg*, and afterwards said that this period might extend to fifteen or seventeen days, until a decision should be formed by the different chiefs as to the line of conduct to be taken. We said that we had been much detained at various places on different pretences, that our money was nearly exhausted, and that we could not make any further halt than one day, when we would proceed towards *Pālī*, where we would halt two days. He said, that he was obliged to go to *Serinagar* on account of the *Dasharā*, and we might not find any bearers the next day, but that we might depend upon them the following day; and that he would order the *Bichārī* to attend us to *Chilkiah*. We parted apparently on the best terms; and *BANDU THÁPÁ* was much pleased with his present.

October 10th.—At 8 o'clock *BANDU THÁPÁ* set off in a *Dandī* or blanket collected in gathers at the two ends and tied to a long pole. He was carried by two men, who must have been abundantly loaded, as he cannot weigh less than fifteen stone. The town of *Karn Prayāg*, contained many inhabitants in 1808; but at present a few *Brahmins*, who attend the temple, and some *mullaḥs* who take care of the *Jhūla*, constitute the whole number.

October 11th.—THERMOMETER 55°. Noon 80°. Night 61°. After

having completed 3358 paces in a southerly direction with some easting and westing, we encamped near a *Pipal* tree, having the *Pindar* on our left, and the *Chandpur* nullah emptying into this river in a broken stream a little before us, and about a quarter of a mile below our former ground of encampment. The soldiers along with us have scarcely any cartridges, and would have the worst of it, were they to attack us, but I trust this is not their intention, although I perceive their numbers are increased.

October 12th—THERMOMETER 50°. Night 57°. A servant, I had brought from *Pipal Kóti* had been several times at *Adh-Bhadri*, and stated that the road on the right side of the *Chandpur* nullah was shorter and better than that by *Tope* or *Támhá Kóti*, and that the people from this part of the country always went by this road. As it was a great object with me to save distance, I resolved to go by this road; my companion determined to go by the other. I considered this a matter of little consequence as the separation would only be for a few hours. Whilst on the road a stout *Gorkáli*, whom I had not before seen, and who from his dress appeared of a rank superior to the rest, spoke to me in a very insolent tone, and placed himself in a menacing position striking his musket violently against the ground. I snatched my gun from my servant, cocked it, and stopped with the intention of shooting him if he advanced a single step towards me. Another soldier, seeing what I was about, ran, begged me to desist, and abused the man who had been impertinent. The village was on a very high spot. I left my goats a few yards behind, and with my *Khalási*, CHETA, went into a square flagged, on two sides of which were low buildings for cattle, and in front a high *Chabutra* connected with some houses. On the edge of this stood twenty-five *Gorkáli Sipahis*, principally new faces, and on the flags below were my loads. I asked who was the head of this force,

and, on his being pointed out, asked him what was the meaning of this deception. He said it was expected that I should halt there, and every thing was ready for my accommodation; I told him, that it was my intention to cross the *Chandpur* nullah, that night, and desired to know if he meant to furnish bearers. He answered, that no bearers were to be had, and that it was impossible from the lateness of the hour to reach *Chandpur*. I saw that nothing was to be expected in the way of aid. A guide was even refused. I therefore ordered my people to throw away my things of least value, divide the rest, and march.—Well aware that it would be impossible for me to reach the banks of the nullah, as the night was setting in, I pitched my tent on an elevated spot close to the *Math*. I placed a sentry on each road, and had a fire made sufficiently large to throw light upon them. My men were placed upon the *Chabutras*, and altogether my position was more respectable than could be expected on such an emergency. The fakirs, who live at the *Math*, desired us to be watchful, as a very large tyger had lately taken off three men from that neighbourhood.

October 13th.—THE night has passed in quiet. I marched about 9, and in about an hour over a descending and slippery road came to the steep bank of a watercourse, Mr. H. sent a note, stating that he had been stopped at the village of *Tope* yesterday, and desired to go to where I was. This he refused, and by shewing a firm determination to proceed was not opposed, but the *Gorkhals* left behind, at the moment of his going on, were busily engaged in putting flints in their guns. He had reached *Adh-Bhadri*, was under arms, and desired me to join him as soon as possible. In about an hour, I found Mr. H. encamped in some flat ground between the temples of *Adh-Bhadri* and a nullah. In a short time the carriers from *Bandali*, most probably instructed by

by the *Gorkális*, all at once started up and ran off. It is believed, that this was done to delay our marching. We here disencumbered ourselves of the last valuable of our property, and divided the rest amongst our servants to carry. In the evening we set off. The *Gorkális* soon followed us. We were overtaken just as on the point of leaving our ground, by HARKH DEO, who said KANAK SINGH was in the rear of the loads, which moved very slowly. We reached the *Malsi* mulberry tree. The *Gorkális* encamped about a hundred yards above us. The march of this morning was about 4000 paces, that of the evening 2500.

October 14th.—THERMOMETER 48°. At 3500 paces I reached the summit of *Dewáli-kalki Gháti*, having for the last mile proceeded through a fine forest of horse chestnut, walnut, ilex, and rhododendron of the red kind. Many people have, it is said, been killed by tygers at this spot, within the last three months. At 5958 paces, cross the rivulet. Here we stopped to eat some *d'hál* and rice. Instead of stopping near us, as heretofore, the *Gorkális* proceeded about two miles in front to dress their victuals and to make arrangements for stopping us at the *Sobha* pass. Had we not been embarrassed by our goats, a march across the *Gadra* to the right, leaving the *Rámangá* to the left, and steering towards *Langár* green, would have completely disconcerted their schemes, and have brought us into Mr. H's *jagheer* near *Láldáng*. However, circumstanced as we were, it only remained for us to persevere, until we should have gained the *Sobha* pass beyond which it would be difficult for them to stop us. After taking our frugal meal we proceeded. The distance from our halting place is 2600 paces, and we encamped upon a flat on the left bank of the river, where we were met by some *Domes* with musick. At night a farmer brought his son that was sick, and expressed his concern at our situation, believing us in

confinement. When it was explained that this was not the case, he said, that it must happen, as all the troops were to meet at *Sobha*, and detain us there, as they had failed of effecting their purpose before. Orders had been issued to all the farmers to assist them, in case we should resist them. Here again our escort departed for the night to a village at a distance, and had we not had the goats, we might have availed ourselves of this opportunity; but I had determined, as long as it might be in my power, not to quit the animals which it had cost me so much pains to obtain.

October 15th.—HOAR frost, thermometer 47°. I marched with the goats. After having gone about a mile, I observed, that I had passed on the right, and below me, a body of about 80 or 100 men armed with muskets. They were evidently surprised, and hurried much to overtake me. I fell to the rear of the goats and continued my pace; a man asked me where *HEARSEY* sahib was, and desired me to stop. I asked him who he was, and by what authority he took the liberty of interrogating me. He replied that he was the jemadar of the party, and was sent to prevent our proceeding until his subadar and the principal zemindars of the country have a meeting with us. I told him, that I was proceeding quietly on the high road molesting no one, that I expected not to be molested, and that I should resist in the best way I could any attempt to stop me by force. That we had promised *BANDU THAPÁ* to stay two days at *Pali*, and that we should stay that time according to our word. He then dropped his tone, and requested me to order my people, not to go on, which I refused. As the soldiers had gathered round me, and were closing, I told him that if he did not order them to go to a distance, I should consider myself attacked and act accordingly; and advised him to reflect on the consequences which might ensue by his forcing me to defend myself. He ordered the sol.

diers to keep farther off. I continued to march, followed by the whole of the party. After reaching the bank of the river which was forded, a man of BANDU THÁPÁ's party came to know if I wished the goats to be carried; for this civility, I thanked him, but declined giving him any trouble, save that if any of the goats should chance to be carried down the stream, that he would order his men to stop them just above a rapid at a short distance. I continued my march, when the jemadar said that if I would stop only one day, opposite SUMÉRU's house, the meeting would take place, and we might proceed. I refused to stop any where short of *Mehelchowri*. In half an hour more I saw a large new house half way up the hill on the right, and on the plain close by the road the party of soldiers was assembled, they having preceded me from our last conversation; a tall man, whom I understood to be SUMÉRU came forwards, made a salam, spread a blanket and begged I would go to his village until the subadar should come. I said that I was upon the principal road; and I was determined not to leave it until I should arrive at *Mehelchowri*. He requested me to stay only one day, during which the business would be settled: I told him we had been much deceived before, and at *Pali* only would we halt willingly. I resolved to wait for my companion coming up, that we might defend ourselves with more advantage against the force which now amounted to as much as the country could muster. Wishing likewise to draw SUMÉRU away, I gradually, whilst conversing, walked back again and he followed. At a proper place the note from D. S. was given. He said he knew its contents, and would furnish provisions and bearers, if we would only stop one day. In a short time Mr. H. came up, he was of opinion, we ought to get beyond the *Sobha* pass, as if they failed to stop us there they could not have an equal opportunity elsewhere. I agreed with him and took charge of the advance, whilst he brought up the rear. The goats were with me.

A body of *Sipāhīs* ran before to gain a narrow part, which confined the path. One went through the goats; I followed to push him from amongst them, and found about twenty men had formed a line upon the path. The man I had pursued, probably exasperated by being obliged to run in the fight of his countrymen, put himself in a menacing position on the path. I retired a few paces, dropped on one knee, in order to get a steady and low aim, when another advanced humbly, and the person, who appeared so resolute, threw down his musket and presented his neck also. I ordered the soldiers to quit the path, and they drew up on the side for me to pass. Whilst this was going on, Mr. H. was engaged in warm conversation with the *Sipāhīs* behind, had formed his few men into two divisions, and agreed to no other terms than those I had before proposed, viz. that we would go to *Mehelchowri* and wait there the remainder of the day. To this place we went; and, having only made 4500 paces, encamped under the shade of a mulberry tree and salinga tree, close to the habitation of a *Gosain*. This personage was tall, thin, with a long beard and about eighty years of age. He approached with much respect, and desired me to sit down on part of the *Chabutra* under the mulberry, surrounded by stone figures of deities. In a short time bringing a pomegranate, he particularly requested that we would stay a few days, as violence would certainly be offered if we did not. He represented himself to be an inhabitant of *Oude*; and, after residing here forty years, was anxious to die at *Benares*. He was tired of living in a country where religion was neglected, and every thing tended to desolation. In the evening a *Brahman* who was called a major, and who we understood executed the writing business belonging to the Company, now made his appearance with a message from the subadar, stating that to-day he was much engaged in ceremonies of ab-lution and worship, but that early in the morning he would certainly wait on us. To this we replied, that we had made a very short march.

to accommodate him, that he had not come agreeably to his promise, and that if he were disposed to see us, we would wait for him at the *Khutfar Gudrah*, on the south of the *Sobha* pass. The major represented, that it would much gratify him and the whole party, if we would stop here four or five days. This we positively refused. The old pundit was very desirous of our stay; but, as we plainly perceived that time was all the subadar wanted, we resolved to persevere. The appearance of one of Mr. RUTHERFORD's agents, who said he was come on his master's business, makes us disbelieve the report of there being any rupture between our government and the *Gorkhals*, and makes us still more desirous to avoid actual hostilities.

October 16th.—MORNING very foggy. Thermometer 52°. We were stirring very early, and as the *Gorkhals* were round us in considerable bodies, I had my breakfast placed on a stone and ate it, with my gun in my hand. Many jemadars and havildars came round Mr. H's tent, and the soldiers closed. I called to the principal jamadar, and said, if the soldiers did not immediately retire, I should look upon their presence as an hostile aggression, and act in consequence. Seeing me thoroughly prepared, several of the officers came, offered their necks, and desired me to take off their heads, as if they did not stop us, that would be their fate: observing that many had got round me, I stepped away from them, and the servants who had been sent off with the goats, said they were not allowed to proceed. I then saw that a body of about thirty had barred the path, were forming in a semicircle, and coming on to attack us. I called to my companion to prepare, and sprung into the path, desiring the soldiers to stand clear. The main body opened a little, and I independently advanced with too much impetuosity. A man or two advanced, and I shoved them back. My gun had in an instant as many hands upon it.

as could find room to touch it, but they could not wrest it from me. I had at least seventeen or twenty upon me, but this rather prolonged than shortened the contest, as they pulled in opposite directions. It would have been maintained for even a longer time, had not one man got upon my neck and stuck his knees into my loins, endeavouring to strangle me with my handkerchief, whilst another fastened a rope round my left leg and pulled it backwards from under me. Supported only by one leg and almost fainting from the hand round my neck, I lost my hold on the gun, and was instantly thrown to the ground. Here I was dragged about by the legs until my arms were pinioned. When I had got up, nothing could surpass the savage expression of joy depicted in the countenance of the victors; nor was the ferocity of their actions much behind hand. For fear of my getting loose, two soldiers held me fast by a cord, and every now and then gave me a violent jerk by way of letting me know my situation. I desired to be placed upon the *Chabutra* out of the croud; and, after some hesitation, this was complied with. Mr. H. it seems had little suspicion of so immediate an attack, as he was washing his mouth when the affray begun, and did not hear my call to him. Our servants were absent from the small pile of arms we had. I had only one armed man in my suite, having given over my other double barrelled gun to Mr. H. for his own immediate use; and to my servant who had a long duck gun, I had given the most express orders not to fire unless the *Gorkalis* fired first. Mr. H. and the whole of our servants, except two or three who escaped this fate, I know not how, were secured. Mr. H. was not bound, but secured by persons holding his arms. Some of the others were struck with the butt ends of muskets and much maltreated. In about two hours, during which I remained bound, the subadar made his appearance. He seemed quite a beau just stepping from his toilette, saluted all the soldiery with a smirking smile of exultation playing on his countenance. He did not

deign to salute either Mr. H. or myself, and we were certainly not in the humour to pay any compliments. After casting upon us some looks of survey, he retired to hold a council. In a few minutes he came again, and having a carpet spread near Mr. H. seated himself upon it and entered into conversation. I asked him whether the rope ornaments placed round my arms were the bands which connected the friendship of the *English* and the *Gorkális*. Whether this was a conduct that was justifiable towards a traveller who entered into the country peaceably, who had demeaned himself in the most peaceable manner whilst he remained in it, and was returning peaceably towards his own home. To this he asked why I went through the country in disguise? I answered to avoid expence, unnecessary delay, and to enable me to get into the *Úndés*. During this time I remained bound. He desired me to be seated; this I refused, until the cords were taken off my arms; which he ordered. The excuse he urged for not coming before, was that the day was one of great religious ceremony. If so, I observed, what reason was there for his having delayed, not making his appearance till so late an hour, its being now near twelve. He stammered out some imperfect apology. I pointed out the bound people, and desired that either they might be unbound, or that I might be re-shackled. He said, that they all should be set at liberty; and two or three were loosed. In about half an hour the subadar left us, and after a long consultation, in which jemâdars, havildars, and sîpâhîs bore a part, a letter was written to BAM SAH at *Almora*. This cowardly fellow had prudently kept himself out of the way, till the scuffle was over. By acting as we have done, we have got into a part of the country less remote from the plains, and more in the way of sending information of what has occurred. In the evening, our low country servants were unbound; but those we have hired to bring in our baggage, were still bound, as well as the *Pundit* and his nephew. The former acted with firmness,

the latter was much cast down. I desired that some of my servants might go to attend my goats. This was acceded to. On looking over the events of this day, and reflecting on the consequences which may result from them, I cannot but be grateful to the Author of all, for having given me firmness to bear my present situation without the dread of the death, now likely to cut short my career. About fifty people are set to guard us; and they are so noisy as to afford little chance of sleep to-night.

October 17th.—This day was ushered in, by the hammering of a blacksmith preparing fetters. In the forenoon, the two *Pundits* were taken away, as we apprehended, to be put to the torture; however in this we were mistaken, as it was for the purpose of placing one leg in a square hole cut out of a heavy log of wood, and a strong peg being driven across the two sides of the notch retained the foot. Several of my servants, were shackled in this manner, and of Mr. H's. One of my bearers offered to carry a letter, as also did my goatherd. This man came up as a fakir, the second day after we had come over the *Niti* pass, and said he would take service, provided I would furnish him with victuals till we should reach the plains. He purposed going to the subadar, saying that he was a fakir, had only accompanied us for his victuals, and wished to depart. If he got permission, he said he knew what road to go by, to prevent being stopped at any of the *Gorkali chokis*; and should, bating accidents, reach *Chikiah* on the third day. I wrote a letter to Sir E. COLEBROOKE, open, relating the general circumstances of our situation, and that the only matter which could be laid to our charge, was going through the country in *Hindu* dresses. This along with one from Mr. H. to his brother-in law Lieutenant SALMON, were put into a piece of my orange coloured mantle, and sewn within the doubles of an old woollen wrapper, in which the

fakír kept the instruments he used in prayer. He made his representation to the subadar, but was ordered back into confinement. This did not disconcert him. He was confident that he should be able to execute the commission he was charged with. He said that he had eaten my salt, would not be ungrateful; that he should not stop here, but having his beard shaved, and having changed his dress, he should proceed with an answer to *Almora*, or wherever we might be. He left me, and I suffered an hour to elapse before I looked for him. He was then sitting down on the ground with his blanket on his head and arranging some wood in a bundle, as if for cooking. When another hour had passed again, I saw the heap of wood with a bundle of clothes laying by it, close to one of the sentries, but the fakír had disappeared. Should he succeed, we owe him great obligation, as the probability of our deliverance depends almost entirely on the representation Sir E. COLEBROOKE will make to the chief of *Almora*. We desired the subadar to allow the major to write a letter from us jointly to the *Choutra*, BAM SAH stating in general terms, that as we had been imprisoned, and bound by his order, we desired to be taken to *Almora*. We enclosed a note to Mr. HAWKINS, mentioning the imprisonment, and requested the *Choutra* to forward it to that gentleman. I gave the major a pair of scissors for his trouble, and a rupee to each of the two soldiers, who were going to *Almora* with the letter. A reward of three more was promised if they brought us an answer on the fourth day. A considerable number of farmers was brought together by order of the subadar, in order to show them the punishment he had inflicted on the *Sahib log*; commiseration was depicted in their countenances, which formed a striking contrast with those of our guards. The old *Gosain* continues his kindness in bringing all the milk his cow gives, morning and night. This is very little; but it shews his will.

October 18th.—ABOUT 10 o'clock, the fakir was missed. A great noise was made; and a strict search for about an hour; and persons sent out in every direction: however, I trust, that our messenger will have got completely out of their reach. This escape has made them doubly vigilant, and a man looks into the tent every hour at least.

October 19th.—THE old *Pundit*, his nephew, and our hill servants, were released from their logs, but had their hands bound and were taken away to *Almora*. To the *Pundits* I gave presents of money, and an order for a further sum on my agent; and in the event of their deaths, I made a provision from my effects for the maintenance of their families. We were told that our low country servants should now be released from their logs. An abbatis of flakes interwoven with brush wood was made round. The flakes, being only driven straight down, might easily be drawn up. I mention this, because, after the *Gorkalis* have made an attack, they usually entrench themselves in this manner.

October 20th.—THERMOMETER 45°.

October 21st.—THE fogs are said to hang over the *Rámangá* at this season, for about half this month: when they disperse, they are very dense and penetrating. One of the hill servants I hired as a cooly on the banks of the *Nandákní* arrived with his load. He had been sick and obliged to stay at a village behind. The other man *TILAK*, now gone to *Almora*, said that we might rely upon his honesty and fidelity; and he has given a proof of it, as if he had been dishonest, he might have gone off with his load unmolested: but though evincing some little courage in coming to persons in captivity, after learning the fate of his comrade, we find it is confined to this, for on founding him as to

taking a letter to *Moradabad*, he expressed his fears, and though apparently recovered, cited his illness as one cause for his not undertaking the journey.

October 22d—Our servants were this day released from their logs and had more liberty allowed them for moving about. Seventh day of imprisonment.

October 23d.—In the evening the two jamádárs arrived with a letter from BAM SAH. This acknowledged the receipt of our letter, and a copy of an order from *Nipal*, stating that having heard that two persons had gone towards the *Úndés* in disguise with guns, &c, BANDU THÁPÁ was ordered to stop them on their return, and know their business, and who they were, and also to detain them till an answer should be received from *Calmandu*. The jamádárs said that they were surprised we had gone privately when we might have commanded the country. We returned the same answer as to BANDU THÁPÁ, that it was to avoid delay and inconvenience, but from all I have seen, I am thoroughly convinced, that, if we had applied for permission, it would not have been granted.

October 24th—The jamádárs, who brought the letter from BAM SAH, came this morning to say that they had orders to procure whatever we might stand in need of. The jamádárs pretended to express astonishment at the severity of the usage we had met with, which they said was not agreeably to the orders the subadar had received; and stated that this had not been reported to BAM SAH.

October 25th.—A letter to BAM SAH was finished and sealed. We determined to send KANGH SINGH with it, that we might be sure of

its reaching *BAM SAH*, and that he might fully represent the treatment we had experienced. A half kind of consent was given to this by the *jamâdars*. A copy of our former dispatch to Sir E. COLEBROOKE, to which were added recent incidents, was given to the father of a boy, whom I had relieved by tapping for dropfy. He said, that he should go to his house immediately, would place the letter in the sole of one of his shoes, and carrying these in his hand, would reach *Chilkiâh* on the third day.

October 26th.—THIS evening we took a walk out of the northern gate of the abbatis, and prolonged it for about an hour, in order to reconnoitre the adjacent country, for the purpose of attempting our escape should there appear a necessity for the measure. Our guards apparently did not miss us for the first half hour, when our absence gave them much alarm; and suspecting we had actually effected our escape, people were sent out in every direction to apprehend us. The attempt to escape from hence would be difficult, as in such case we must proceed completely through the wildest part of the country; and almost all the small water-courses, by which the mountains are separated, serve as the retreat of bears and other wild beasts.

October 27th.—WHEN we reached this place, the sides of the mountain were beautifully green: but in this short space, by the night frosts, they have assumed the russet livery of autumn: so rapid is the change of season in this country.

October 28th.—EARLY this morning a *jamâdar* came into our tent; and seating himself, said the object of his journey was to convey us to *Sirinagar*, where *AMR SINGH* wished us to be. This man brought no letter; and his interference was evidently the cause of some perplexity

to our jamâdârs. AMR SINGH is the head of the army; and BAM SAH, the chief of these districts.

October 29th.—THE watchfulness of our guards has not in the least diminished. A zemindar brought to the troops some *Ghee* for sale. Some one complained, that oil was mixed with it. The servant of the owner was laid hold of, and through fear of being punished, if he did not confess that his master had adulterated the *Ghee*, made an accusation to this effect. The supposed culprit was seized, stripped, bound, and flogged severely with thongs. The *Ghee* was confiscated for the use of the foldiers; and twenty-five rupees as a fine were ordered to be paid as the fine to the subadar—should the poor wretch not be able to pay this in money, his cattle or children will be seized to the amount, and the value will be paid by the person who is to benefit by the property.

October 30th.—TO-DAY more troops reached us from *Sirínagar*; and we have with us in all about 190 men.

October 31st.—ANOTHER jamâdâr now came with a few men, saying that he had the orders of BANDU THÁPÁ to proceed with us to *Sirínagar*, from whence we were to go to *Haridwâr*; and that on the road we were to be met by RANJUR KAJEE, the son of AMR SINGH. Although BANDU THÁPÁ did not write, we thought it right to send him a short letter, stating that as we now were on the high road to *Chilkia*, it would be highly inconvenient for us to leave it. This jamâdâr is about sixty, of a more frank character than any of his brethren we have met with, and is employed in going through the district to prevent the farmers running away. He said his efforts to give confidence to the farmers were ineffectual, and the orders of the *Rājā* were disobeyed. An order had been issued under the great seal of the prince, in consequence of

the great loss in the population of *Garuchal*, prohibiting the soldiers from taking any of the inhabitants as slaves: but this was wholly disregarded, and the soldiers always escaped the punishment with which they had been threatened. Living in free quarters, without receiving any check for his conduct, the soldiers had, the old man observed, so far oppressed the country, that where there were formerly twenty-five families, now only one was to be found.

November 1st.—THE *jamâdârs* from *Almora* came at an early hour to report that orders had arrived from *BAM SAH* to return all the things which had been taken from us; and after the lapse of about two hours, they returned with the guns, &c.; we now found ourselves in the way to liberty, and resolved not again to part with our arms except with our lives. This day our hill servants arrived. The old *Pandit* and his nephew were in irons, but were furnished with victuals by *BAM SAH*.

November 2d.—HOAR frost. Thermometer 36° . Night 60° . We made preparations for marching at 9^h 15', left *Mehelchowri*; and ascended the *Sobha* pass. At the foot of the descent from the *Sobha* pass is the *Khatfur* valley, and half way down is a knoll of calcareous rock, the western side of which about thirty feet high, and overhanging the base, forms a shallow cavern attributed to one of the *Sârs*. From chinks in the stone exudes a small quantity of black bitumen. The *Khatfur* valley is about a mile broad: in the middle the edges are full of springs, the water of which is collected for irrigating the flats. This valley produces the *Bunfmatî* rice, next in quantity to that of *Chookum*, and would give vast crops of hemp of the finest quality. We pitched on a rice flat, on the right bank of the *Râmgangâ*, opposite to a small village called *Jhalah*. *KANOH SINGH* overtook us here with a letter from *BAM*.

SÁH, stating that his son was on the road to meet us, that our ill treatment did not proceed from him, and that the authors of it should be severely punished.

November 3d.—THERMOMETER 41°. Night 69°. March at 10, we encamped under a *Pípal* tree a little below *Mashí*, on the left bank of the *Ramganga*. The top of *Ghenfáli ka Ling*, covered with snow, was very visible in a Northern direction. Our supposed march to-day about seven miles. There was here an immense quantity of fish. The people place loose bundles of rice straw in the river, and keep them down with large stones. The fish coming into them to deposit their spawn, are seized by the hand before they can get from within the straw. In front up the hills are three ovens for extracting tar; but the pines are small, and of course do not contain much turpentine.

November 4th.—THERMOMETER 50°. Night 62°. The son of BAMBÁH was announced just as we had finished dinner: when he came, preceded by an old man repeating his titles, &c. and five or six bazar girls. His name is LACHBÍR SÁH, about twenty-six or twenty-eight years of age. He was dressed in fine *Dacca* muslin, and had about twenty shabby orderlies in attendance. He expressed the concern his father was under, at learning how we had been treated; and was anxious to have us believe, that the *Sipáhís* had acted not only without his father's orders, but even without any orders at all. He appeared desirous, we should say we forgave what had happened, and the persons who had committed the outrage should be punished; we requested that the *Pundits* might be released, and stated that we were unwilling that servants should be punished, for having acted agreeably to their orders. LACHBÍR SÁH said, that he would make a severe example of the soldiers, who had been most active in seizing us, if we would point them out. It

was obviously his intention to have given up a few of these wretches to condign punishment, in order that we might have the odium and consequences of the act, and that his government might retaliate upon the *Pundits*. It was stated by us, that we should derive no pleasure or satisfaction from the immediate agents being punished; but we should be glad to know the authors of our arrestation, who were principally to blame; and we farther said, that, as far as we were concerned, we should forgive the men, provided the *Pundits* were immediately returned, so as to quit the country with us. He said he would write this proposition that evening to his father, and wished us to stay till a messenger should return from *Almora*, with an answer. He said that DASRATH BAKSHÍ had written to *Nepál*, that we had taken up between 4 or 500 men with muskets &c., had erected forts on the border between *Bóthant* and the *Undés*, and were endeavouring to raise the *Marchas* and *Unías* against the *Gorkálís*.

November 5th.—THE jamádárs last night requested, that the subadars might be furnished with a certificate of their good conduct towards us. We said that we had no objection to give a certificate of the good behaviour of the one, and that we pardoned the other, provided he would ask pardon of the old *Pundit* for the treatment he had experienced from him and his soldiers. LACHBÍR SAH came in the afternoon, and announced the receipt of a letter from the *Rāja* of *Nepál*, ordering us to be seen safe out of the country with all our effects, and that we should be treated with civility. He observed we were at liberty to depart whenever we might think proper.





Dryobalanops Camphora.

London, Jan. 24th 1816. by the Asiatic Society of Calcutta.

XI.

'n the *Dryobalanops Camphora* or Camphor-tree of Sumatra.

BY THE PRESIDENT.

IN the fourth volume of the researches of the Society, in an essay on the express subject, the camphor of *Sumatra* is stated to be 'the produce of a tree growing on the north-west side of *Sumatra*, from the line to 3° north.' A familiar description of the tree is given, on the authority of a gentleman, who long resided at *Tapanooly*: and its botanical place is assigned 'in the class *Enneandria Monogynia* of LINNÆUS, differing however in the form of the leaf from the *Arbor camphorifera Japonica*, and much resembling the bay in leaves.' *

It is evident, that the author of that essay (M. MACDONALD), or the person from whom he derived his information (Lieutenant LEWIS), considered the plant in question to be a laurel; as the camphor tree of

* *Asiatic Researches*, 4, p. 19.

Japan is described to be.* But, as neither of those gentlemen seems to have been conversant with botany, it continued to be far from improbable, that the botanical character of the plant might have been mistaken by them; and that it was referred by the author of the essay cited, to the genus *Laurus*, or to the class and order to which that genus belongs, upon no other foundation but a preconceived notion grounded upon the existing information concerning the camphor tree of *Japan*. It was the less unlikely, that the two plants might belong to different genera, or even to different orders, as camphor is well known to be a production of a great variety of plants, though in a less pure state, and not so readily and abundantly afforded; and as it was observed by KÆMPFER, in speaking of the *Laurus camphorifera* and of the extraction of camphor from its wood and roots with the aid of the heat, that "natural camphor in substance and of greatest value is furnished by a tree on the islands of *Sumatra* and *Borneo*, which is not of the *Laurus* genus." "Camphoram naturalem et cristallinam perquam pretiosam ac raram impertitur arbor in *Sumatrâ* et *Borneo* insulis. Sed hæc arbor ex *Daphneo* sanguine non est."†

CONSIDERING then the specific character of the camphor tree of *Sumatra* to be unsettled, and the generic character dubious, botanists in *India* have been long solicitous of more correct and definite information on this subject, and Doctor ROXBURGH in particular was at great pains to procure living plants with specimens of the fructification. His endeavours had not been successful at the time of his quitting *India*: but he had received a rough sketch of the fruit and leaf, from the appearance of which he was led to name the plant *Shorea*

* Kæmpf. Amoen. 770, Thunb. Jap. 172.

† Amoen. Exot. p. 773.

camphorifera; * and his conjecture, as will be shown, was not very remote from the truth.

It has been my fortune, in his absence, to receive from Doctor ROXBURGH's correspondent at *Tapanooly*, (Mr. PRINCE, the resident at that station,) a number of the seeds in very perfect condition, and a few living plants. The latter, I am sorry to say, did not outlive the subsequent cold season: but the examination of the seed enables me to determine the genus of the plant with entire confidence. It undoubtedly belongs to the *Dryobalanops* of the younger GÆRTNER; and is not unlikely to be the identical species, which furnished the specimen inspected by him, and which he named *Dryobalanops aromatica*. GÆRTNER's information indeed states the specimen to have been received from *Ceylon* with an intimation that the bark of the tree is the genuine and best cinnamon. But, as there is every reason to be satisfied, that cinnamon is exclusively produced by a species of the laurel,† the information, which accompanied the specimen in question, may have been in every part inaccurate.

As this point, however, is uncertain, and the specific characters of GÆRTNER's species are unknown, or at least unpublished, it is for the present necessary to allot a distinct name to the camphor tree of *Sumatra*. I propose therefore to name it *Dryobalanops camphora*, until its identity with *D. aromatica* be established. The description, which I shall offer of it, is unavoidably imperfect, as the flower has not yet been seen by a botanist. But the generic character is so strongly pronounced in the fruit, that there can be no doubt of its place in the same

* "*Shorea camphorifera*. ROXBURGH. Sp. char. Leaves oval, acuminate, parallel-veined, smooth; Flowers axillary."—ROXBURGH's MSS.

† *Laurus cinamomum*.

natural order with the *Shorea*, the *Dipterocarpus*, and *Vateria*, to which the *Hopea* of Doctor ROXBURGH is to be added; and most probably in the same class and order in the linnean artificial arrangement, viz. *Polyandria monogynia*.

THIS section of JUSSIEU's natural order of *Guttifera* comprises trees remarkable for their aromatic and resinous productions. *Shorea robusta* and *Zambuca*, and perhaps other species of the genus, yield in great abundance the resin called by the *Hindustanis*, *Dhura*, and by the *English* in *India* *Dammer*, which is very generally used as a substitute for pitch for marine purposes. The natives of *India* also employ it in their temples in the manner of incense. *Dipterocarpus costatus*, *turbinatus*, *incanus*, *alatus*, and probably other species of the genus, afford the several sorts of balsam called by the natives of *India*, *Garjan*; by the *Singhalese*, *Dhornatél*; and by the *English*, *Wood-oil*. *Vateria Indica* produces the resin in *India* called *Copal* as very nearly approaching the true resin of that name: the best specimens are employed as ornaments, under the denomination of amber (*Kahroba*) to which it bears exterior resemblance; in its recent and fluid state it is used as a varnish in the south of *India*, (BUCHANAN'S *Mysore* 2, p. 476,) and dissolved by heat in closed vessels is employed for the same purpose in other parts of *India*. Another plant of the same genus, *Vateria lancœa-folia*, affords a resin from which, as from other resins, the *Indians* prepare one of the materials of their religious oblations.

DESCRIPTION.

DRYOBALANOPS CAMPHORA. Cole.

Ess. CHAR.

Calyx one-leaved, permanent: the five divisions of the border growing into long, remote, reflex wings.

COROL—

Capsule, superior, one-celled, three valved, one-seeded. Embryo inverse without perisperm.

A LARGE tree, native of forests on the north-western coast of Sumatra: and especially in the vicinity of Tapanooby. Sans. Carpura. Arab. Cáfúr. Mal. Cápúr. Hind. Cápúr.

Trunk arboreous. *Bark* brownish.

Leaves, superior alternate; inferior ones opposite; elliptic, obtusely acuminate, parallel veined, entire, smooth; 3-7 inches long; 1-2 broad.

Petioles short. *Stipules* in pairs, subulate, caducous. *Perianth* one-leaved; five-parted, persistent.

Capsule superior, ovate, woody, fibrous, finely streaked with longitudinal furrows, embraced at the base by the calycine hemispherical cup and surrounded by its enlarged leaflets, which are converted into remote, foliaceous, spatulate, rigid, reflex wings: one-celled, three valved.

Seed solitary, conform to the cavity of the capsule. *Integument* simple, thin, membranaceous, thickened along one side and thence penetrating to the axis and continued between the interior fold of the cotyledons. *Perisperm* none. *Embryo* conform to the seed, inverse, milk white. *Cotyledons* two, unequal, almond-fleshy, thick, chrysaloid-contortuplicate; the exterior one larger, convolute, and cherishing the interior one, smooth without, wrinkled within: the interior one much smaller, wrinkled on both sides, uniform or round cordate (as is the exterior one, if its folds be expanded.) *Plumule* simple, conical, two-leaved. *Radicle* near the summit towards the back, columnar, a little curved and ending in a short conical tip; ascending.

THE seed has a strong terebinthine fragrance.

THE following particulars, concerning the extraction of the camphor, were communicated by Mr. PRINCE, resident at *Tapanooly* to Doctor ROXBURGH.

"THIS tree grows spontaneously in the forests; and is to be found in abundance from the back of *Ayer Bengay*, as far north as *Bacongan*, a distance of 250 miles. It may be classed among the tallest, and largest trees that grow on this coast; several within daily view measuring six or seven feet diameter. Before it acquire such dimensions its age is conjectured to be years; but it will produce *Camphor* at a much earlier period, when the tree does not exceed two and two and a half feet in diameter. The same tree which yields the oil, would have produced *Camphor* if unmolested, the former being supposed to be the first stage of the latter's forming, and is consequently found in younger trees. The natives have no certain means of ascertaining the tree which produces either the one or the other, although there are some men styled *Toongoo Nyr Cappoor* who pretend to that knowledge, but they cannot give any reasons for their judgment, beyond favorable dreams, which superstition has rendered infallible: and it must be admitted that the success of this description of people, in discovering and procuring, is greater than the majority of those who go in search, of the *Camphor*: the distinction may have arisen from the peculiar favor of fortune to some individuals over others as in most other circumstances of life from whence they have acquired a celebrity, otherwise they could give some rational explanation of their superior success. Both *Oil* and *Camphor* are found in the heart of the tree, occupying a vacuum, which, in others, is frequently filled with pitch; but it does not extend to the whole length; on the contrary, they are found in small portions of a foot, and a foot

and a half long, at certain distances. The method of extracting the oil is merely by making a deep incision with a *billiong* or *Malay* axe, in the tree, about fourteen or eighteen feet from the ground till near the heart, where a deeper incision is made with a small aperture; and the oil, if any in the tree, immediately gushes out, and is received in bamboos, or any other utensil better approved of; in this manner, a party proceeds through the woods wounding the camphor trees till they attain their object. The *Camphor* is procured in pretty nearly the same way. The trees are cut to the heart about the same height from the ground as in the former instance, till the *Camphor* is seen; hundreds may be thus mutilated before the sought for tree is discovered; when attained, it is felled, and cut inunks, of a fathom long which are again split, and the *Camphor* is found in the heart, occupying a space in circumference, of the thickness of a man's arm. The produce of a middling sized tree is about eight *China catties*, or nearly eleven lbs. and of a large one, double the quantity. The *camphor* thus found is called *Se Tantong*. It is often the case that the trees which have been cut, and left standing in that state, will produce *camphor* in seven or eight years after, which is distinguished by the name of *Oogar*, but is inferior in appearance, though of the same quality. The sorts of *camphor* called *belly* and *foot*, are the scraping of the wood which surrounded it."

XII.

Abstract of an account, containing the particulars of a boring made near the River Hooghly, in the vicinity of Calcutta, from May to July 1814 inclusive, in search of a spring of pure water.

COMMUNICATED

BY SIR EDWARD HYDE EAST.

THE NUMERALS REPRESENT FEET FROM THE SURFACE:

- | | | | |
|------|---------------|-------|---------------------------------------|
| 2 | 6 | | Dry earth with soorky (brick dust.) |
| 3 to | 6 (Inclusive) | | dry sand with a little clay. |
| 7 — | 21 | | Blue clay, with sand, more or less. |
| 22 — | 31 | | Blue clay, with shear coal. |
| 32 — | 52 | | Blue clay, with a little rotten wood. |
| 53 — | 56 | | Blue clay, with coal. |

- 57 — 0 Very stiff blue clay, with a little conker (gravel.)
- 58 — 61 (Inclusive) The same, but the conker mixed in a greenish clay.
- 62 — 0 The same, without the greenish clay mixture.
- 63 — 65 Very stiff blue clay, with a little yellow clay, mixed with a little conker.
- 66 — 68 The same, but yellow sand, vice yellow clay.
- 69 — 70 Stiff blue clay, with a little yellow sand and clay.
- 71 — 76 Damp reddish clay, with a quarter of sand, with a tinge also of yellow from 73.
- 77 — 84 Reddish yellow clay, mixed with sand, with a little talc.
- 85 — 92 Yellow clay, mixed with sand.
- 93 — 96 Yellow sand inclining to clay.
- 97 — 100 Blue clay with yellow sand.
- 101 — 102 Lead coloured clay, with yellow sand.
- 103 — 105 Blue and yellow clay, with yellow sand and a little conker.
- 106 — 107 Stiff blue, inclining to yellow clay, with yellow sand, and a little conker.
- 108 — 113 The same, without the conker.
- 114 — 118 Stiff deep yellow clay, with a little yellow sand.
- 119 — 122 Soft deep yellow clay, with more yellow sand.
- 123 — 125 Coarse greenish yellow sand.
- 126 — 127 The same, with a little yellow clay.
- 128 — 131 Coarse dark grey sand.
- 132 — 0 The same, red and grey.
- 133 — 138 Dark grey sand, with a little talc, the sand getting coarser downwards.
- 139 — 140 Coarse dark grey sand.

At this depth the boring tackle having several times given way, and the borer remaining unextricable from the ground, the further prosecution of the experiment was abandoned. The different strata, through which it penetrated, have furnished the following observations.

1. THE primary object of getting at springs of fresh water entirely failed, of which sanguine expectation had been formed by the projector of the experiment, grounded, as it should seem, upon the common opinion, that the soil of all the lower part of *Bengal* was particularly moist and full of springs; an opinion, which this experiment, if it can be taken as affording any criterion of the soil throughout the vicinity of *Calcutta*, has so far happily discountenanced. The first appearance of any damp was at the depth of 71 feet, in a reddish clay with a quarter of sand, and below 76 feet the earth was as dry as before; though the borer must have descended nearly to the level of the sea, which as the crow flies, cannot exceed 70 miles in distance, while the fall of the river is commonly computed at one inch a mile according to its bendings.

2. The damp of the climate, not being attributable to the moist nature of the soil, nor affected by it, otherwise than as an admixture of saltpetre in the soil may be supposed to have some influence on the exhalations from the surface, must be looked for principally at least from causes upon or above the surface; to the want of a general system of drainage in a level country, and the luxuriant vegetation, with inadequate openings through the woods for ventilation, which prevent or impede the copious falls of rain at the periodical season, and not unfrequently at other times, from running off properly. The heavy dews at other seasons, are not probably more than sufficient to supply the daily exhaustion of the sun, and would rather contribute to the

healthiness of the climate. All that seems to be wanting therefore is surface draining upon a general plan, and the cutting of broad straight roads through the woods, as much as possible in the direction of the prevailing winds. The acknowledged improvement of the climate in and about *Calcutta*, of late years, appears to be the natural result of the superior attention which has been paid by the local police to these two objects, the benefits of which will be extended with the extended application of the same means. The culture of rice could only be partially, if it all, affected by it, and the neighbourhood of towns and populous villages would be much improved by substituting the superior and more wholesome cultivation of potatoes, which seem to be springing into general use every where with the increasing population of the world.

3. On the deepening of the great tank at the beginning of the *Chowringhee* road in the last year, there was found a quantity of decayed wood at the depth of 35 feet below the surface, which was imagined at the time to be an accidental circumstance, of which no satisfactory account could be obtained: but the borer, in this experiment, having perforated rotten wood in a stratum of blue clay from the depth of 32 to 52 feet, at the distance of half a mile from the former spot, gives reason to suppose that the remains of an ancient forest forms a substratum of a more general extent at this depth, and supports the theory, which has been drawn from the like discoveries in different parts of the world, that some great convulsion of nature, probably the deluge, prostrated and covered the ancient forests.

4. The finding of this layer of rotten wood between layers of coal, seems to support the supposition, that coal is a formation from wood, probably gradual; the middle parts being the last transformed:

or possibly the transforming principle, if lying in the adjacent earths, may have been in this instance exhausted before it reached the middle part of the wood.

5. THERE is no trace of any volcanic matter throughout all the different strata penetrated by the borer to the depth of 140 feet; which renders it probable that the shocks of earthquakes not unfrequently left in this part of *Bengal*, (whether such phenomena proceed from the direct action of fire, or from the sudden contact of heated substances with water in the bowels of the earth, thereby expanding into to vapour; and not merely, according to Doctor STUKELY's hypothesis, from electrical shocks on the surface,) do not proceed from any very proximate cause; and the general feebleness of those shocks leads to the hope that the cause is remote, and consequently that the effect is not likely to be severe. The *Monghir* hills, which are said to contain volcanic matter, are at the distance of about 300 miles.

XIII.

Statistical view of the population of Burdwan, &c.

BY W. B. BAYLEY, Esq.

H. T. COLEBROOKE, Esq.

PRESIDENT OF THE ASIATIC SOCIETY.

SIR,

I HAVE the honor to submit to the Asiatic Society, the accompanying statements arranged principally from materials which I collected in the year 1813-14, while in charge of the office of judge and magistrate of the district of Burdwan.

The document marked No. 1, exhibits an abstract statement of the population of 98 towns and villages situated in some of the western districts of Bengal, procured with the view of ascertaining the general average proportion of inhabitants to each dwelling.

THE document marked No. 2, contains an abstract statement of the total number of dwelling houses respectively inhabited by *Hindús* and *Mahomedans* in the district of *Burdwan*, arranged under the head of the several police jurisdictions.

THE paper marked No. 3, exhibits an abstract classification of the *Hindú* inhabitants of 26 villages in the district of *Burdwan*, arranged under their respective casts or professions.

THE paper marked No. 4, exhibits the average price of some articles of common consumption in the town of *Calcutta*, in each year from 1753 to 1814.

THE papers respectively numbered 5, 6, and 7, contain statements of the average price of rice and some other articles of consumption in each year from 1783 to 1814, at the towns of *Súrál* and *Elambazar*, in the district of *Birbhúm*, and at the town of *Máncaur*, in the district of *Burdwan*.

I PROCEED to offer such remarks in explanation of each of the annexed statements as appear necessary.

No. 1. THE detailed enumerations from which this paper is formed, were obtained partly through the agency of some respectable native proprietors of estates with whom I was personally acquainted, and partly by the aid and influence of *European* gentlemen residing in the several districts, from which the returns have been furnished.

I HAVE reason to be satisfied that few of these returns are inaccurate, and none of them materially so. The towns and villages included

in this paper are situated in various parts of the districts of *Burdwan*, *Hughli*, *Midnapur*, *Birbhum*, and the *Jungle Mehals*. They differ in their size, opulence, and other circumstances; some of them are market towns or places of established manufactures, some are principally inhabited by *Hindús* and others by *Mahomedans*, some are heavily assessed, others again are nearly rent free.

UNDER these circumstances an accurate average of the proportion of inhabitants to each dwelling throughout the district of *Burdwan*, may be deduced from the annexed abstract, and as there exists no very material difference in the state of society, the same average may probably be considered to be generally applicable throughout *Bengal*.

It is scarcely necessary to observe that many dwellings, especially those of the more opulent classes of inhabitants, include several distinct buildings, huts, or out-offices within one enclosure; and frequently contain distinct families of several brothers or other near relations. A dwelling of this description whatever may be the number of buildings included in it, is intentionally considered and rated as one dwelling both in this statement and in that marked No. 2, exhibiting the total number of dwelling houses in the district of *Burdwan*. With reference to these circumstances, the proportion of $5\frac{1}{2}$ inhabitants to a house resulting from the general average of the paper marked No. 1, appears smaller than might have been reasonably expected, and is in fact less than the average proportion of inhabitants to each house in *England*.

THE number of males appears from the statement to be somewhat greater than that of the females being 82,285 of the former, to 81,149 of the latter. The population returns of other countries generally exhibit a larger number of females than of males; in *England* however, if

the males employed in the army and navy be included, the sexes are very nearly equal in number.

No. 2. THE statement marked No. 1, having furnished me with the average proportion of inhabitants to each dwelling, I proceeded to ascertain the actual number of dwelling houses in the district of *Burdwan*, distinguishing them as occupied by *Hindús* and *Mahomedans* respectively.

THE proprietors of every *mauza* or village in the district or their resident agents were furnished through the police officers of each division with a form in the *Bengali* language, intended to shew the name of the village, of the *pergannah*, and of the police jurisdiction, the total number of dwelling houses in each village, and the number occupied by *Hindús* and *Mahomedans* respectively.

SUCH instructions and explanations were at the same time furnished as appeared necessary to prevent mistakes and omissions, and to remove all grounds of suspicion and jealousy on the part of the inhabitants. The proprietors, farmers, or their resident agents were directed to supply the information required, and to insert it in the form with every possible attention to accuracy. The statements after being so prepared, were attested by the proprietor or his agent, and by some of the *mendels* or most respectable inhabitants of each village, and were then delivered to the police officers of the jurisdiction by whom they were arranged alphabetically, under the head of each *pergannah*.

I BELIEVE that the returns have been generally prepared with due care and accuracy, and I met with no instance of reluctance on the part of the proprietors or their agents in communicating the information required.

ACCORDING to the statements so furnished, the district of *Burdwan* contains 2,62,634 dwelling houses, of which 2,18,853 are occupied by *Hindús*, and 43,781 by *Mahomedans*; allowing $5\frac{1}{2}$ inhabitants to each dwelling, the total population of *Burdwan* will amount to 14,44,487 souls. The area of the district of *Burdwan*, as its boundaries are at present arranged, comprises about 2,400 *English* square miles. On an average therefore, each square mile contains a population of more than 600 persons.

THE total population of *England* gives an average of near 200 inhabitants to each square mile, but if some particular countries are selected, the proportion will be found to approximate much more nearly to that of *Burdwan*. The county of *Lancaster*, for instance, contains about 1,800 square miles, and its population in the year 1811 amounted to 8,56,000, furnishing an average of 476 inhabitants to a square mile.

It should be observed however that the district of *Burdwan* is one of the most productive and highly cultivated portions of *British* territories in *India*, and that it contains scarcely any *jungle* or waste land.

THE materials from which I have calculated the population of the district of *Burdwan* appear to be sufficiently solid and accurate for every practical purpose, and I am satisfied that the total population of *British India* and the proportion of *Hindú* to *Mahomedan* inhabitants might be ascertained in a similar manner with little difficulty or inconvenience.

THE result of such a general enquiry conducted on uniform principles, would not merely be gratifying to public curiosity, but might eventually prove of great practical importance in the improvement of the

police, and in the general administration of the extensive territories subject to the *British* government in *India*.

No. 3. THIS statement exhibits the total *Hindú* population of 26 villages in the district of *Burdwan*, the inhabitants are classed under the heads of their respective casts or professions, and according to their ages; the males as being above or below 16 years of age, the females as above or below 12 years of age; the villages, from which this abstract was formed, were selected in preference to others as containing more than the usual proportion of *Hindú* inhabitants; the statement shews almost all the classes and professions into which the *Hindú* population is generally divided in the western parts of *Bengal*, but it cannot be considered to furnish any accurate average of the proportions which the different classes bear to each other: it may be remarked that the proportion of females to males is generally larger in the higher classes, while in the lower classes the males are more numerous than the females.

No. 4. THIS statement has been prepared from accounts preserved in a respectable *Hindú* family in *Calcutta*. The average is deduced from the sum total annually expended in the purchase of each article for the ordinary consumption of that family, compared with the total quantity of each article purchased within each year.

No. 5. I AM indebted for this document to Mr. CHEAP, the commercial resident at *Súrúl*; it contains the current prices of coarse and fine rice, of salt, oil, ghee, molasses, and turmeric in the month of *Pús*, during the last 30 years at the town of *Súrúl*.

No. 6. THE accuracy of this statement which was obligingly furnished to me by Mr. ERSKINE, a gentleman residing at *Elambazár*, in the

district of *Birbhum*, may be relied upon. The difference in the price of rice, in the respective months of *Pûs* and *Âsârî* of each year is worthy of observation: a similar variation of price at those periods is general throughout the interior of the western districts of *Bengal*, and is a source of abundant profit to the more opulent *mahajans* or speculators in that article, and of considerable injury to the indigent classes of cultivators; these last are generally in debt to the village *mahajans*; they procure rice for seed and for the consumption of their families either by a ruinous mortgage of the ensuing crop, or at an exorbitant rate of interest in the month of *Âsârî*, a period when the price is almost uniformly higher than at any other period. In *Pûs* when the principal harvest is gathered, they are under the necessity of immediately disposing of the produce of their fields to enable them to discharge the heavy instalments of their rent which then become due. They have neither resources sufficient to dispose of the grain at a distant market, nor to postpone the sale until a more favorable period. They are thus compelled to throw nearly the whole produce of the village into a confined market at the same time, and the only purchasers are the *mahajans* of the village, who are thus able to fix the rates almost at their own discretion. This evil is of course less felt in the neighbourhood of navigable rivers, (*Elambazâr* is on the banks of the *Adjy*,) and in the vicinity of large towns, and the price in *Calcutta* does not essentially vary at those seasons which in the interior of the country are respectively the cheapest or dearest periods.

No. 7. I PROCURED this document from a respectable grain merchant residing at the town of *Māncaur*, in the district of *Burdwan*. From the enquiries which I had an opportunity of making on the spot, I have reason to believe that it is prepared with perfect accuracy.

STATISTICAL ACCOUNT

FROM the Papers marked No. 4, 5, 6, 7, it may be observed that the period of ten years from 1793 to 1803, was generally a cheaper period, than the ten years preceding or following it, and that the price of rice, and generally of other articles has not experienced any very material or permanent augmentation from the year 1761 to the present time.

I have the honor to be,

SIR,

Your most obedient humble Servant,

W. B. BAYLEY.

CALCUTTA, }

17th September 1814. }

No. 1. RETURNS of the population of ninety-eight villages and towns, situated in the western parts of *Bengal*, procured with the view of ascertaining the general average proportion of inhabitants to a dwelling.

No. 2. STATEMENT of the total number of dwelling houses respectively inhabited by *Hindús* and *Múselmans* in the district of *Burdwan*, arranged under the head of the several police jurisdictions.

No. 3. ABSTRACT classification of the whole number of *Hindú* inhabitants in twenty-six villages of *Burdwan*, arranged under the heads of their respective casts or professions.

No. 4. ANNUAL average price of some articles of common consumption in the town of *Calcutta*, in each year, from 1753 to 1814.

No. 5. AVERAGE price of articles of general consumption at *Sárál*, from 1783 to 1813.

No. 6. AVERAGE price of fine and coarse rice at *Elambazár*, from 1783 to 1813.

No. 7. WHOLESALE price of coarse rice in *Pús* at *Máncaur*, in zillah *Burdwan*, from 1783 to 1813.

No. 1.

	NAMES OF THE VILLAGES.	Where situated.	Number of Houses.	Number of Male inhabi- tants.	Number of Female inhabi- tants.	Total popula- tion Male and Female.	Proportion of inhabitants to a House.
1st.	Gopál Nagar,.....	Zillah Burdwan,.	8	19	21	40	5
	Jamál Mát,..... Ditto,.....	11	30	32	62	5½
	Bedchala,..... Ditto,.....	13	36	32	68	5½
	Bhagwánpúr,..... Ditto,.....	15	37	37	74	5
	Camal Nagar,..... Ditto,.....	17	46	50	96	5½
	Cáncáta,.....	Jungle Mehals, ..	20	78	75	153	7½
	Mat'hurapúr,.....	Zillah Burdwan,.	21	0	0	137	6½
	Defferpúr,..... Ditto,.....	24	70	58	128	5½
	Bamúnpúr,..... Ditto,.....	26	61	74	135	5½
	Múlra,..... Ditto,.....	27	74	69	143	5½
	Asápúr,..... Ditto,.....	28	88	73	161	5½
	Máncunda,.....	Zillah Bírbbúm, ..	29	0	0	152	5½
	Rádháramanpúr,.....	Zillah Burdwan,.	30	73	76	149	5
	Hershápúr,..... Ditto,.....	31	0	0	180	6 nearly.
	Total of 14 villages,		300	612	597	1,678	5½
2d.	Morádpúr,.....	Zillah Burdwan,.	32	0	0	229	7½
	Gopicant'hpúr,..... Ditto,.....	34	101	88	189	5½
	Nagargáchi,..... Ditto,.....	37	97	94	191	5½
	Dhunai,..... Ditto,.....	39	110	104	214	5½
	Bijápúr,..... Ditto,.....	41	118	106	224	6
	Dáemnagar,..... Ditto,.....	42	150	146	296	7
	Ak'huliya,..... Ditto,.....	43	122	107	229	5½
	Kaímánagar,..... Ditto,.....	44	122	125	247	5½
	Bhásapúr,..... Ditto,.....	46	109	113	222	5 not.
	Rámbatí,.....	Zillah Bírbbúm, ..	47	0	0	305	6½
	Mehabetgerh,.....	Zillah Burdwan,.	48	112	114	226	4½
	Pátpúr,.....	Jungle Mehals, ..	49	133	13	264	5½
	Palasan,.....	Zillah Burdwan,.	50	146	117	263	5½
	Náránga,.....	Zillah Húgli,....	53	131	138	269	5
	Total of 14 villages,		605	1,451	1,383	3,368	5½

3d.	NAMES OF THE VILLAGES.	Where situated.	Number of Houses.	Number of Male inhab- itants.	Number of Female inhab- itants.	Total popula- tion Male and Female.	Proportion of inhabitants to a House.
	Cátruci,	Zillah Bardwan, ..	55	204	206	410	7½
	Babuishol, Ditto,	56	157	143	300	5½
	Baggiepúr,	Zillah Bírbbhúm, ..	59	0	0	322	5½
	Jhijra,	Zillah Bardwan, ..	60	172	145	317	5½
	Ramcrishenpúr, Ditto,	60	0	0	423	7
	Rádhácrishenbáti, Ditto,	63	181	169	350	5½
	Gérh Simlapol,	Midnapúr,	65	179	168	347	5½
	Dépúr, Ditto,	66	184	163	347	5½
	Mank'hóta, Ditto,	67	175	177	352	5½
	Abudanga,	Zillah Bírbbhúm, ..	68	0	0	331	5
	Bhagwánpúr,	Zillah Bardwan, ..	69	178	166	344	5
	Baumonia, Ditto,	69	164	185	349	5
	Berdaba, Ditto,	70	157	169	326	4½
	Srigaon, Ditto,	73	201	177	378	5½
	Total of 14 villages,		900	1,952	1,868	4,890	5½
4th.	Bhagwánpúr,	Zillah Bardwan, ..	78	283	266	549	6½
	Dubrájpúr,	Jungle Mehals, ..	79	239	212	451	5½
	Shicarpúr,	Zillah Bardwan, ..	84	275	231	509	6
	Gangadáspúr,	Zillah Hágli,	84	0	0	667	7½
	Baricha,	Zillah Midnapúr, ..	91	300	335	635	7
	Baricrishenpúr,	Zillah Bardwan, ..	93	231	222	453	5 nearly.
	Gawáltor,	Zillah Midnapúr, ..	113	293	278	573	5 above.
	Dhancáror,	Zillah Bardwan, ..	120	315	356	671	5½
	Nandgaon, Ditto,	128	318	350	668	5
	Sultanpúr, Ditto,	129	315	352	697	5½
	Angariya, Ditto,	136	411	420	831	6
	Ramcrishenpúr, Ditto,	140	362	327	689	5 not quite.
	Sudersanpúr, Ditto,	143	426	382	808	5½
	Mohanpúr, Ditto,	147	376	383	759	5
	Total of 14 villages,		1,565	4,176	4,117	8,960	5½
5th.	Caraunda,	Zillah Bardwan, ..	153	406	359	765	5
	Alifnagar, Ditto,	154	478	484	962	6½
	Hirangaon, Ditto,	164	440	400	840	5½
	Rámes'warpúr, Ditto,	171	445	457	902	5½
	Gopinát'h Bati, Ditto,	178	465	505	970	5½
	C'handárá, Ditto,	187	631	695	1,329	6½
	Jamtárá, Ditto,	187	446	457	903	4½
	Crishennagar,	Zillah Midnapúr, ..	200	484	516	1,000	5
	Uch'hgaon,	Zillah Bardwan, ..	204	514	494	1,008	5
	Bersúl, Ditto,	209	664	607	1,271	6
	Jhicra,	Jungle Mehals, ..	216	691	517	1,308	6 and above.
	Rascúnd,	Zillah Midnapúr, ..	218	560	652	1,112	5 above.
	Gítgaon,	Zillah Bardwan, ..	253	686	620	1,306	5½
	Savantí, Ditto,	257	827	777	1,604	6½
	Total of 14 villages,		2,751	7,740	7,540	15,280	5½

	NAMES OF THE VILLAGES.	Where situated.	Number of Houses.	Number of Male Inhabi- tants.	Number of Female Inha- bitants.	Total popula- tion Male and Female.	Proportion of inhabitants to a House.
6th.	Daroghapara,.....	Zillah Burdwan,.....	257	698	709	1,407	5 $\frac{1}{2}$
	Betagerh,.....	Zillah Midnapur,.....	284	738	764	1,502	5 $\frac{1}{2}$
	Iral,.....	Zillah Burdwan,.....	310	844	859	1,703	5 $\frac{1}{2}$
	Deriapur,.....	Ditto,.....	319	778	789	1,567	5 nearly.
	Sudpur,.....	Ditto,.....	323	872	887	1,759	5 $\frac{1}{2}$ nearly.
	Cailli,.....	Ditto,.....	338	1,051	900	1,951	5 $\frac{1}{2}$
	Rajgaon,.....	Jungle Mehals,.....	342	1,134	1,142	2,276	6 $\frac{1}{2}$
	Bedengunj,.....	Zillah Midnapur,.....	365	1,220	1,186	2,406	6 $\frac{1}{2}$
	Cayapat,.....	Ditto,.....	389	1,112	1,154	2,266	6 nearly.
	Amaragerh,.....	Zillah Burdwan,.....	415	1,088	1,067	2,155	5 $\frac{1}{2}$
	Satgachia,.....	Ditto,.....	422	1,482	1,516	2,998	7 $\frac{1}{2}$
	Sencari,.....	Ditto,.....	443	1,178	1,143	2,321	6 $\frac{1}{2}$
	Palasi,.....	Ditto,.....	448	1,108	1,187	2,295	5 $\frac{1}{2}$
	Maro,.....	Ditto,.....	474	1,272	1,100	2,372	5
	Total of 14 villages,		5,139	14,575	14,403	28,978	5 $\frac{1}{2}$
7th.	Khojuaer,.....	Zillah Burdwan,.....	496	1,466	1,528	2,994	6 and upwards.
	Bancada,.....	Ditto,.....	501	1,251	1,195	2,446	5 near.
	Carui,.....	Ditto,.....	581	1,387	1,358	2,745	5 $\frac{1}{2}$
	Mendelgaon,.....	Ditto,.....	524	1,273	1,218	2,491	5 nearly.
	Elambazar,.....	Zillah Birbhum,.....	544	1,453	1,487	2,940	5 $\frac{1}{2}$
	Bijar,.....	Zillah Burdwan,.....	610	1,618	1,745	3,363	5 $\frac{1}{2}$
	Bhalci,.....	Ditto,.....	656	1,640	1,680	3,320	5 above.
	C'handghos,.....	Ditto,.....	744	1,892	1,826	3,718	5 nearly.
	Dignager,.....	Ditto,.....	941	2,403	2,456	4,859	5 $\frac{1}{2}$
	Bainchi,.....	Zillah Hugli,.....	1,074	2,930	2,910	5,840	5 $\frac{1}{2}$
	Mancaur and its suburbs,	Zillah Burdwan,.....	1,562	4,417	4,265	8,682	5 $\frac{1}{2}$
	Keerpoy,.....	Zillah Hugli,.....	1,776	0	0	10,525	6 near.
	Chandercona,.....	Ditto,.....	2,836	9,120	9,025	18,145	6 $\frac{1}{2}$
	Chandernagar,.....	French settlement,	3,484	20,829	20,548	41,377	5 near.
	Total of 14 villages,		21,266	51,779	51,241	1,13,545	5 $\frac{1}{2}$

ABSTRACT of the preceding Tables.

NUMBER OF TABLE.	Total number of Houses.	Total number of Male Inha- bitants.	Total number of Female In- habitants.	Total popula- tion Male and Female.	Average pro- portion of in- habitants.
1st,.....	300	612	597	1,078	5
2d,.....	605	1,451	1,383	2,834	5 $\frac{1}{2}$
3d,.....	900	1,952	1,868	3,820	5 $\frac{1}{2}$
4th,.....	1,565	4,176	4,117	8,293	5 $\frac{1}{2}$
5th,.....	2,751	7,740	7,540	15,280	5 $\frac{1}{2}$
6th,.....	5,139	14,575	14,403	28,978	5 $\frac{1}{2}$
7th,.....	21,266	51,779	51,241	1,13,545	5 $\frac{1}{2}$
Total of 98 towns and villages,	32,526	82,285	81,149	1,76,705	5 $\frac{1}{2}$ nearly.

STATEMENT of the total number of Dwelling Houses respectively inhabited by *Hindús* and *Múselmans*, in the district of *Burdwan*, arranged under the head of the several police jurisdiction.

Number of Thannas.	THANNAS.	Total of Mauzas.	Total of Houses.	Total of Houses inhabited by Hindús.	Total of Houses inhabited by Múselmans.
1	Catwa,	230	20,790	18,688	2,102
2	Cait'hí,	157	13,046	9,923	3,123
3	Chand Ghós,	220	14,548	11,770	2,778
4	Banpas,	92	11,554	10,096	1,458
5	Balcríshen,	115	9,218	7,528	1,690
6	Cúchat,	310	22,847	19,786	3,061
7	Mengelcót,	235	19,331	15,954	3,377
8	Calna,	336	24,811	20,817	3,994
9	Sondah,	121	10,934	8,978	1,956
10	Salímabad,	458	29,341	23,188	6,153
11	Pubet'hal,	265	15,033	12,671	2,362
12	Dignager,	145	12,814	17,533	2,281
13	Somander Gher,	160	8,239	6,049	2,190
14	Bersúl,	110	8,981	6,895	2,086
15	Town of Burdwan and suburbs,	72	9,805	7,651	2,154
16	Cátalpur,	470	24,342	21,326	3,016
	Total	3,496	2,62,634	2,18,853	43,781

ON an average each police jurisdiction contains about 218 mauzas. Each mauza about 75 houses, each house contains about $5\frac{1}{2}$ inhabitants. The proportion of *Hindús* to *Mahometans* is as 5 of the former to 1 of the latter, and of males to females about 100 of the former to $98\frac{5}{8}$ of the latter. The total number of inhabitants in the district, at the average of $5\frac{1}{2}$ to each house will be 14,44,487. The jurisdiction of this zillah includes an area of about 2,400 square miles, and the proportion of inhabitants to a square mile is more than 600.

No. 3.

ABSTRACT classification of the whole number of *Hindú* inhabitants in 26 villages of *Burdwan*, arranged under the heads of their respective Casts or Professions.

CASTS.		Number of Houses.	Males above 16 years.	Females above 12 years.	Males below 16 years.	Females below 16 years.	Total number of inhabitants.	Proportion of inhabitants to a House.
Bramhans,		1,297	2,356	2,738	1,266	947	7,307	5.7
Cshettries,		5	10	10	5	2	27	0.5
Rajpúts,		69	121	151	53	47	372	5.4
Vaidyas,	Physicians,	17	42	42	26	14	124	7.3
Káyesthas,	Scribes,	408	701	839	421	288	2,249	5.5
Gandh-Banias,	Druggists,	283	500	581	260	191	1,532	5.4
Cansáris,	Brasiers,	25	58	65	31	22	176	7.0
Sáncáris,	Shell ornament makers,	12	16	16	12	6	50	4.2
Aguris,	Farmers,	557	981	1,113	538	359	2,991	5.3
Málacáras,	Florists,	20	36	40	16	12	104	5.2
Napits,	Barbers,	128	221	243	131	115	710	5.5
Cumars,	Potters,	85	159	181	71	53	464	5.5
Mairas,	Confectioners,	108	162	199	78	50	489	4.9
Tantis,	Weavers,	149	271	265	142	77	755	5.1
Carmacars,	Blacksmiths,	167	258	339	145	97	839	5.8
Barrooes,	Paun-sellers,	2	4	5	5	2	16	8.0
Tambulis,	Venders of betel leaf,	99	161	193	83	74	511	5.1
Sat-Gopis,	Cultivators,	826	1,463	1,630	854	547	4,494	5.4
Gwalas,	Herdsmen,	352	623	680	333	221	1,857	5.2
Bayestomes,	Religious mendicants, or	139	175	197	88	58	518	3.3
Mohants,	Priests,	3	3	7	1	3	14	4.4
Bhats,	Encomiasts,	42	63	80	41	28	212	5.5
Panc'hias,	A class of beggars,	4	4	6	3	1	14	3.1
Daibagis,	Astrologers,	42	74	86	46	18	224	5.3
Kayebartas,	Cultivators,	50	90	100	43	31	264	5.1
Sonarbanias,	Bankers or money-changers	61	120	137	69	38	367	5.7
Swernacars,	Goldsmiths,	63	132	143	62	53	390	6.1
Télliyas,	Oilmen,	250	427	512	224	136	1,299	5.1
Calus,	Oilmen,	158	276	322	145	134	877	5.5
Jellias,	Fishermen,	65	98	99	57	34	288	5.2
Chutárs,	Carpenters,	81	135	147	64	43	389	4.7
Dhobahs,	Washermen,	44	77	86	41	24	228	5.5
Jugís,	Weavers,	15	36	36	15	12	99	6.4
Bayutes,	Mat-makers,	19	32	31	21	15	99	5.5
Saratís,	Carters,	14	22	27	12	14	75	5.5
Chunarias,	Lime-burners,	12	17	61	7	1	41	3.3
Lohars,		5	16	20	3	4	43	4.4
Bawuris,	Porters, Labourers, Cultivators, Boatmen, Sweepers, Watchmen, Palan-	197	262	306	248	175	991	5.0
Cotals,	keen carriers, Fishermen, &c. &c.	263	435	476	216	142	1,269	4.7
Haris,		101	203	215	118	77	613	5.5
Bagdis,		841	1,205	1,384	858	641	4,088	4.8
Dulias,		57	90	113	50	36	289	5.8
Malls,	Snake-catchers,	5	6	6	7	3	22	4.5
Chandalls,	As Cotals,	36	53	53	18	22	145	3.3
Domes,	Basket-makers,	201	285	321	254	174	1,034	5.5
Súris,	Distillers,	137	286	305	111	63	765	5.5
Muchis,	Curriers,	86	158	165	97	104	524	6.0
Total		7,605	12,022	14,726	7,722	5,000	40,076	

No. 4.

ANNUAL Average Price of the following Articles of common consumption in the town of *Calcutta*, in each year from 1753 to 1814.

	Bengal Style.	A. D.	Rice coarse 80 Sa. Wt. per Seer per Rupee.			Oil 80 Sa. Wt. per Seer per Rupee.			Ghee 80 Sa. Wt. per Seer per Rupee.			Gror 80 Sa. Wt. per Seer per Rupee.		
			mda.	ara.	chta.	mda.	ara.	chta.	mda.	ara.	chta.	mda.	ara.	chta.
	1160.	1753-4.	1	15	0	0	11	8	0	3	12	0	20	0
	1161.	1754-5.	1	12	0	0	12	0	0	3	12	0	20	0
	1162.	1755-6.	1	14	0	0	11	10	0	3	12	0	18	0
	1163.	1756-7.	1	6	0	0	12	0	0	3	8	0	16	0
	1164.	1757-8.	1	15	0	0	10	8	0	3	0	0	18	0
	1165.	1758-9.	1	7	0	0	10	8	0	3	12	0	16	0
	1166.	1759-60.	1	15	0	0	12	0	0	4	8	0	12	0
	1167.	1760-1.	1	2	0	0	8	8	0	4	0	0	14	0
	1168.	1761-2.	0	31	0	0	6	12	0	3	0	0	18	0
	1169.	1762-3.	0	31	0	0	6	0	0	2	4	0	18	0
Total of 10 years,.....			11	28	0	2	21	6	0	35	4	4	10	0
Or on an average per annum,.....			1	6	12	0	10	2	0	3	8	0	17	0
	1170.	1763-4.	0	35	0	0	8	0	0	3	4	0	15	0
	1171.	1764-5.	0	30	0	0	8	0	0	3	0	0	15	0
	1172.	1765-6.	1	6	0	0	7	0	0	3	8	0	18	0
	1173.	1766-7.	1	5	0	0	8	0	0	3	0	0	16	0
	1174.	1767-8.	1	5	0	0	8	0	0	2	12	0	16	0
	1175.	1768-9.	1	0	0	0	7	0	0	2	12	0	16	0
	1176.	1769-70.	1	12	0	0	7	0	0	3	8	0	17	0
	1177.	1770-1.	0	12	0	0	8	8	0	3	0	0	16	0
	1178.	1771-2.	0	28	0	0	4	8	0	3	8	0	16	0
	1179.	1772-3.	0	30	0	0	6	4	0	3	0	0	16	0
Total of 10 years,.....			9	3	0	1	30	4	0	31	4	3	35	0
Or on an average per annum,.....			0	36	4	0	7	0	0	3	2	0	15	8
	1180.	1773-4.	0	31	0	0	6	0	0	2	4	0	18	0
	1181.	1774-5.	1	0	0	0	5	0	0	3	0	0	16	0
	1182.	1775-6.	0	35	0	0	8	4	0	2	12	0	17	0
	1183.	1776-7.	0	37	0	0	7	12	0	3	0	0	16	0
	1184.	1777-8.	0	39	0	0	5	12	0	4	8	0	16	0
	1185.	1778-9.	0	25	0	0	5	0	0	2	10	0	13	0
	1186.	1779-80.	0	34	0	0	5	8	0	2	6	0	16	0
	1187.	1780-1.	0	35	0	0	8	0	0	2	8	0	17	0
	1188.	1781-2.	1	0	0	0	7	12	0	2	14	0	17	0
	1189.	1782-3.	1	5	0	0	4	12	0	2	10	0	16	0
Total of 10 years,.....			9	1	0	1	23	12	0	28	8	4	2	0
Or on an average per annum,.....			0	36	1	0	6	6	0	2	13	0	16	3

	Bengal Style.	A. D.	Rice coarse			Oil 80			Ghee 80			Goor 80		
			80 Sa. Wt. per Seer per Rupee.			Sa. Wt. per Seer per Rupee.			Sa. Wt. per Seer per Rupee.			Sa. Wt. per Seer per Rupee.		
			mds.	sr.	chtr.	mds.	sr.	chtr.	mds.	sr.	chtr.	mds.	sr.	chtr.
	1190,	1783-4,	0	36	0	0	6	10	0	3	0	0	18	0
	1191,	1784-5,	0	25	0	0	6	4	0	3	4	0	16	0
	1192,	1785-6,	1	2	0	0	7	0	0	3	12	0	10	0
	1193,	1786-7,	1	1	0	0	8	0	0	3	10	0	16	0
	1194,	1787-8,	0	20	0	0	7	0	0	2	0	0	12	0
	1195,	1788-9,	0	32	0	0	6	8	0	2	8	0	14	0
	1196,	1789-10,	0	32	0	0	6	12	0	2	12	0	13	0
	1197,	1790-1,	0	34	0	0	7	0	0	2	12	0	16	0
	1198,	1791-2,	0	30	0	0	6	0	0	3	0	0	16	0
	1199,	1792-3,	0	24	0	0	6	0	0	3	2	0	17	0
Total of 10 years,.....			7	37	0	1	26	8	0	29	12	3	34	0
Or on an average per annum,.....			0	31	11	0	6	10	0	2	15	0	15	6
	1200,	1793-4,	0	36	0	0	5	8	0	3	4	0	16	0
	1201,	1794-5,	1	0	0	0	6	8	0	2	8	0	14	0
	1202,	1795-6,	0	39	0	0	5	0	0	2	8	0	14	0
	1203,	1796-7,	1	2	0	0	6	0	0	2	4	0	13	0
	1204,	1797-8,	0	35	0	0	5	12	0	2	12	0	14	0
	1205,	1798-9,	0	36	0	0	5	0	0	2	0	0	13	0
	1206,	1799-1800,	0	32	0	0	5	8	0	2	8	0	13	0
	1207,	1800-1,	0	37	0	0	6	8	0	2	4	0	13	0
	1208,	1801-2,	0	35	0	0	7	0	0	2	0	0	12	0
	1209,	1802-3,	0	37	8	0	3	5	0	2	4	0	13	0
Total of 10 years,.....			9	9	8	1	16	2	0	24	4	3	15	0
Or on an average per annum,.....			0	36	15	0	5	9	0	2	6	0	13	8
	1210,	1803-4,	0	35	0	0	5	0	0	2	0	0	13	0
	1211,	1804-5,	0	30	0	0	8	0	0	2	4	0	13	4
	1212,	1805-6,	0	35	0	0	7	0	0	2	12	0	14	0
	1213,	1806-7,	0	37	0	0	5	8	0	2	10	0	13	0
	1214,	1807-8,	0	25	0	0	4	12	0	2	0	0	14	0
	1215,	1808-9,	0	35	0	0	4	8	0	2	2	0	14	0
	1216,	1809-10,	1	3	0	0	5	4	0	2	0	0	15	0
	1217,	1810-11,	0	30	0	0	4	12	0	2	0	0	13	0
	1218,	1811-12,	1	4	0	0	5	0	0	2	0	0	13	0
	1219,	1812-13,	0	31	0	0	5	12	0	2	0	0	13	0
	1220,	1813-14,	0	34	0	0	5	12	0	2	0	0	13	0
	1221,	1814-15,	1	0	0	0	9	8	0	2	8	0	13	0
Total of 10 years,.....			10	19	0	1	30	12	0	26	4	4	1	4
Or on an average per annum,.....			0	34	14	0	5	14	0	2	3	0	13	7

AVERAGE Price of Articles of general consumption at *Sáru*.

	Bengal Style.	A. D.	RICE.			Salt 58.10 Sa. Wt. per Seer. Seers per Rupee.	Oil ditto, Seers per Rupee.	Ghee ditto, price per Maund.			Coor as used in 100 Seers of about 92 Pás Seers to a Maund of 58.10.	Haldi per Maund of 58.10 Sa. Wt. per Seer.		
			FINE.		COARSE.									
			Prices in Pás weight 79.4 Sa. Wt. per Rupee.	Prices in Pás per Rupee.										
			más. sra. chtr.	más. sra. chtr.	más. sra. chtr.	más. sra. chtr.	rs. at. ps.	rs. at. ps.	más. sra. chtr.	rs. at. ps.	rs. at. ps.	más. sra. chtr.	rs. at. ps.	rs. at. ps.
	1190,	1783-4,	0 23 8	0 29 2	0 15 0	0 7 0	11 7 0	0 17 0	2 3 11					
	1191,	1784-5,	1 10 6	1 15 5	0 14 0	0 8 6	10 0 0	0 16 0	2 1 14					
	1192,	1785-6,	1 31 0	1 37 4	0 17 0	0 7 0	10 10 0	0 17 0	2 5 12					
	1193,	1786-7,	1 10 6	1 15 14	0 16 0	0 8 6	10 0 0	0 18 0	2 6 16					
	1194,	1787-8,	1 6 3	1 12 4	0 14 0	0 8 6	10 0 0	0 7 0	2 1 14					
	1195,	1788-9,	0 31 6	0 36 15	0 15 0	0 10 7	9 6 10	0 16 0	2 0 0					
	1196,	1789-10,	1 20 7	1 26 1	0 16 0	0 8 6	16 10 10	0 18 0	2 6 16					
	1197,	1790-1,	1 36 2	1 38 11	0 7 0	0 8 0	10 0 0	0 20 0	2 0 0					
	1198,	1791-2,	0 25 13	0 31 5	0 14 0	0 8 6	11 7 0	0 15 0	1 14 10					
	1199,	1792-3,	1 20 7	1 26 1	0 14 0	0 10 13	10 10 10	0 14 0	1 13 2					
Total of 10 years,...			12 16 4	13 28 14	3 32 0	2 5 2	104 4 0	4 8 0	21 5 16					
Ditto calculated at 80 Sa. Wt. per Seer,...			11 14 6	12 22 11	2 31 7	1 22 7	142 3 0	3 3 2	29 2 10					
Or on an average per annum of 80 Sa. Wt.			1 5 7	1 10 4	0 11 2	0 6 4	14 3 10	0 12 5	2 14 13					
	1200,	1793-4,	1 12 10	1 18 2	0 16 0	0 8 6	10 0 0	0 20 0	2 8 0					
	1201,	1794-5,	2 4 8	2 10 1	0 15 0	0 9 12	11 7 0	0 9 0	2 3 11					
	1202,	1795-6,	1 21 9	1 27 2	0 14 0	0 10 11	9 6 10	0 18 0	2 9 5					
	1203,	1796-7,	1 32 12	2 3 13	0 16 0	0 11 13	10 0 0	0 20 0	1 9 12					
	1204,	1797-8,	1 32 12	1 36 2	0 16 0	0 9 12	10 0 0	0 18 0	1 6 17					
	1205,	1798-9,	2 11 12	2 17 6	0 18 0	0 10 13	10 10 10	0 27 0	2 1 14					
	1206,	1799-10,	1 27 2	1 32 12	0 16 0	0 13 10	10 0 0	0 21 0	2 0 0					
	1207,	1800-1,	1 10 6	1 38 5	0 16 0	0 14 0	10 0 0	0 20 0	1 13 2					
	1208,	1801-2,	1 31 10	1 36 2	0 16 0	0 12 9	8 15 0	0 19 0	1 1 10					
	1209,	1802-3,	1 21 9	1 27 2	0 16 0	0 9 12	8 15 0	0 19 0	1 13 2					
Total of 10 years,...			17 6 10	19 7 1	3 39 0	2 30 8	99 6 0	5 1 0	19 15 13					
Ditto calculated at 80 Sa. Wt. per Seer,...			15 28 12	17 22 6	2 36 10	2 1 2	135 10 0	3 27 5	27 4 5					
Or on an average per annum of 80 Sa. Wt.			1 22 14	1 30 3	0 11 11	0 8 1	13 9 0	0 14 1	2 11 16					

	Bengal Style.	A. D.	R I C E.						Salt 58.10 Sa. Wt. per Seer. Seers per Rupee.	Oil ditto, Seers per Rupee.	Ghee ditto, price per Maund.	Goor as used in Pús Seers of about 22 Pús Seers to a Maund of 58.10.	Haldi per Maund of 58.10 Sa. Wt. per Seer.										
			FINE.			COARSE.																	
			Prices in Pús weight 73.4 Sa. Wt. per Rupee.			Prices in Pús per Rupee.																	
			mda.	sr.	chta	mda.	sr.	chta	mda.	sr.	chta	rs.	as.	ga.	mda.	sr.	chta	rs.	as.	ga.			
	1210,	1803-4,	1	16	0	1	12	9	0	16	0	0	7	11	10	0	0	0	16	4	5	1	4
	1211,	1804-5,	1	11	8	1	17	2	0	16	0	0	13	4	10	0	0	0	17	0	1	10	13
	1212,	1805-6,	1	33	5	1	38	14	0	13	0	0	15	0	8	15	0	0	15	12	1	4	0
	1213,	1806-7,	1	28	2	1	33	14	0	14	0	0	9	7	10	0	0	0	12	12	1	11	16
	1214,	1807-8,	0	31	0	0	36	15	0	14	0	0	8	11	10	0	0	0	16	0	2	0	0
	1215,	1808-9,	1	11	2	1	17	2	0	19	0	0	7	11	11	7	0	0	21	4	1	14	0
	1216,	1809-10,	1	12	9	1	18	2	0	13	0	0	8	0	11	7	0	0	1	4	1	10	13
	1217,	1810-11,	1	1	0	1	7	0	0	12	0	0	8	0	10	0	0	0	8	0	2	3	11
	1218,	1811-12,	1	31	0	1	9	4	0	16	0	0	11	9	6	10	0	0	20	0	2	0	0
	1219,	1812-13,	1	12	9	1	17	2	0	15	0	0	8	6	10	0	0	0	15	0	2	3	1
Total of 10 years,...			13	1	1	14	1	0	3	2	0	2	14	13	101	3	10	4	3	4	18	1	18
Ditto calculated at 80 Sa. Wt. per Seer,...			11	37	10	13	9	14	2	25	12	1	29	9	138	2	10	2	39	12	25	9	11
Or on an average per annum of 80 Sa. Wt.			1	7	12	1	19	15	0	10	9	0	7	0	13	13	1	0	12	0	2	8	15

No. 6.

AVERAGE Price of fine and coarse Rice at Elambazár.

	Bengal Style.	A. D.	FINE.			COARSE.			COARSE.		
			Prices in Pús weight 73.4 Sa. Wt. per Seer per Rupee.			Prices in Pús per Rupee.			Prices in Assar following per Rupee.		
			mda.	sr.	chta	mda.	sr.	chta	mda.	sr.	chta
	1190,	1783-4,	0	35	0	0	36	0	0	30	0
	1191,	1784-5,	1	15	0	1	30	0	1	15	0
	1192,	1785-6,	2	9	0	2	16	0	1	18	0
	1193,	1786-7,	1	24	0	1	30	0	1	15	0
	1194,	1787-8,	1	11	0	1	18	0	0	35	0
	1195,	1788-9,	1	2	0	1	5	0	0	32	0
	1196,	1789-90,	1	11	0	1	17	0	1	20	0
	1197,	1790-1,	1	37	0	2	5	0	1	25	0
	1198,	1791-2,	6	37	0	0	38	0	0	27	0
	1199,	1792-3,	1	18	0	1	12	0	1	5	0
Total of 10 years,.....			14	2	0	15	27	0	11	22	0
Ditto calculated at 80 Sa. Wt. per Seer,.....			12	34	9	14	14	0	10	23	1
Or on an average per annum of 80 Sa. Wt.			1	11	7	1	17	7	1	2	5

	Bengal Style.	A. D.	FINE.		COARSE.		COARSE.	
			Prices in Pás weight 73.4 Sa. Wt. per Seer per Rupee.		Prices in Pás per Rupee.		Prices in Asar following per Rupee.	
			mds.	sr. chs.	mds.	sr. chs.	mds.	sr. chs.
	1200,	1793-4,	1	20 0	1	24 0	1	10 0
	1201,	1794-5,	2	10 0	2	20 0	2	0 0
	1202,	1795-6,	2	10 0	2	20 0	2	0 0
	1203,	1796-7,	1	26 0	1	31 0	1	28 0
	1204,	1797-8,	1	27 0	1	33 0	1	20 0
	1205,	1798-9,	2	16 0	2	26 0	1	37 0
	1206,	1799-1800,	1	37 0	2	5 0	1	20 0
	1207,	1800-1,	2	3 0	2	10 0	1	28 0
	1208,	1801-2,	1	33 0	2	0 0	1	25 0
	1209,	1802-3,	1	25 0	1	31 0	1	20 0
Total of 10 years,.....			19	7 0	21	0 0	16	28 0
Ditto calculated at 80 Sa. Wt. per Seer,.....			17	22 5	19	9 2	15	11 10
Or on an average per annum of 80 Sa. Wt.			1	30 3	1	36 15	1	21 2
	1210,	1803-4,	1	17 0	1	22 0	1	7 0
	1211,	1804-5,	1	12 0	1	17 0	1	5 0
	1212,	1805-6,	1	23 0	2	0 0	1	25 0
	1213,	1806-7,	1	25 0	1	30 0	1	10 0
	1214,	1807-8,	0	34 0	0	35 0	0	30 0
	1215,	1808-9,	1	14 0	1	17 0	1	8 0
	1216,	1809-10,	1	13 0	1	17 0	1	5 0
	1217,	1810-11,	1	0 0	1	3 8	0	32 0
	1218,	1811-12,	1	0 0	1	3 0	1	4 0
	1219,	1812-13,	1	13 0	1	6 0	1	3 0
Total of 10 years,.....			13	0 0	14	0 8	11	19 0
Ditto calculated at 80 Sa. Wt. per Seer,.....			11	36 2	12	33 3	10	20 4
Or on an average per annum of 80 Sa. Wt.			1	7 10	1	11 5	1	2 0

It is difficult to ascertain a standard for ploughing cattle, but to judge from experience since 1793, the prices have risen gradually to about 75 per cent on the prices of that year. The hire of coolies during the same period has not altered, being $4\frac{1}{2}$ and 5 puns per day. The rise in wages paid by natives who cultivate their land by labourers has how-

ever been considerable about 1793, an able servant received about 4 rupees per annum, with his diet and clothing, whereas they now receive 6 and 8 rupees yearly, and in some situations even more.

No. 7.

WHOLE SALE Price of coarse Rice in *Pās* at *Māncaur*, in zillah *Burdwan*.

	Bengal Style.	A. D.	60 Sa. Wt. per Seer per Rupee.			80 Sa. Wt. per Seer per Rupee.		
			mda.	ara.	chta.	mda.	ara.	chta.
	1190.	1783-4,	1	34	0	1	15	8
	1191.	1784-5,	2	4	0	2	13	0
	1192.	1785-6,	4	28	0	3	2	0
	1193.	1786-7,	3	2	0	2	11	8
	1194.	1787-8,	2	28	0	2	1	0
	1195.	1788-9,	1	30	0	1	12	8
	1196.	1789-90,	3	4	0	2	13	0
	1197.	1790-1,	4	3	0	3	2	4
	1198.	1791-2,	1	17	0	1	2	12
	1199.	1792-3,	2	34	0	2	5	8
Total of 10 years,.....			28	24	0	21	18	0
Or on an average per annum,.....			2	35	0	2	5	12
	1200.	1793-4,	2	3	0	1	22	4
	1201.	1794-5,	3	20	0	2	25	0
	1202.	1795-6,	3	5	0	2	13	12
	1203.	1796-7,	2	38	0	2	8	8
	1204.	1797-8,	2	32	0	2	4	0
	1205.	1798-9,	4	22	0	3	16	8
	1206.	1799-10,	3	37	0	2	37	12
	1207.	1800-1,	2	2	0	1	21	8
	1208.	1801-2,	3	12	0	2	19	0
	1209.	1802-3,	3	4	0	2	13	0
Total of 10 years,.....			31	15	0	23	21	4
Or on an average per annum,.....			3	5	0	2	14	2
	1210.	1803-4,	3	6	0	2	14	8
	1211.	1804-5,	2	20	0	1	35	0
	1212.	1805-6,	3	27	0	2	30	4
	1213.	1806-7,	2	39	0	2	9	4
	1214.	1807-8,	2	31	0	2	3	4
	1215.	1808-9,	2	7	0	1	25	4
	1216.	1809-10,	3	12	0	2	19	0
	1217.	1810-11,	2	6	0	1	24	8
	1218.	1811-12,	2	2	0	1	21	8
	1219.	1812-13,	2	20	0	1	35	0
Total of 10 years,.....			27	10	0	20	17	8
Or on an average per annum,.....			2	29	0	2	1	15

XIV.

*Descriptions of two new species of SARCOLOBUS, and of
some other Indian Plants.*

BY N. WALLICH.

FEW genera of plants are more difficult to be examined and ascertained than those which constitute the *Asclepiadeæ*: a family which has lately been established and most excellently described by the librarian to the Linnean Society, Mr. R. BROWN, in a paper inserted in the first volume of memoirs of the Wernerian Natural History Society. This difficulty is owing to the general intricacy and frequent minuteness of their sexual organs and to their succulent habit, which often materially affects their appearance after they have undergone the process of drying. It is therefore highly desirable that as many as possible of them should

be examined in a fresh and native state. Under this impression I trust, that the following descriptions and drawings of two plants, belonging to a very interesting and singular genus established by Mr. BROWN, may not be unacceptable to lovers of botany. Both of them were brought to me a short time ago from the Sunderbans, and introduced into the Botanic Garden at Calcutta, where they thrive very well at a place which is daily irrigated by the tides of the brackish water of the river Hoogly.

SARCOLOBUS.

Brown in Act. Soc. Wernerianæ I. p. 34.

Pentandria Digynia. Ordo naturalis *Asclepiadeæ*, a Cl. VIII.

Ord XIV *Apocinearum Juss.*: separandæ.

CHARACTER GENERIS.

Calyx quinquefidus, persistens, basi extra corollam corpusculis s: glandulis quinque cylindricis minutis laciniis alternantibus.

Corolla rotata, quinquefida, æstivatione imbricata. *Tubus* nullus.

Corpus stamineum subglobosum, sessile, nudum.

Antheræ ovatae, obtusae, stigmati incumbentes, membranaceo-marginatae, intus cellulis duabus divergentibus.

Massæ pollinis decem, cereaceæ, læves, per paria ad latera stigmatis approximatae, incumbentes, divergentes, basi suffultæ processibus corpusculorum stigmatis.

Ovaria duo oblonga, acuta, unilocularia, polyspora. *Ovula* horizontalia, axi adfixa.

Styli brevissimi, acuti.

Stigma depressum, pentagonum, antheris tectum, angulis baseos porrectis corpusculiferis. *Corpuscula* teretia, dorso sulco exsculpta, basi

utrinque exferentia processum capillarem horizontalem apice incurva polliniferum.*

Pericarpium. *Folliculus* carnosus vel coriaceus, ventricosus.

Receptaculum fungosum, amplum, futura adfixum, demum liberum.

Semina numerosa, inversa, retrorsum imbricata, complanata, hinc leviter convexa, inde concava, margine lato membranaceo integerrimo cincta. *Testa* membranacea, intus præsertim ad marginem feminis spongiosa, ad superficiem ventralem inscripta funiculo umbilicali ramofo. *Membrana interna* tenuissima, albumen arcte vestiens.

Albumen embryoni conforme, carnosum, tenuissimum, aqueo-album.

Embryo rectus, dicotyledoneus. *Cotyledones* magnæ, foliaceæ. *Plumula* punctiformis. *Radicula* supera, cylindrica.

Habitus. *Frutices* volubiles, glabri, ramis copiosis elongatis subarticulatis, lacte spisso glutinoso scatentes. *Folia* opposita, glabra, firma, basi supra acervulo glandularum. *Racemi* extrapetiolares, corymbosi, parvi. *Folliculi* solitarii (per abortum.)

SARCOLOBUS globosus Wall.

S. foliis ovato-oblongis, corollis intus villosis, folliculis magnis carnosis globosis utrinque retusis muricatis.

Habitat ad littora subsalsa fluminis *Hoogly* Bengalæ australis.

Frutex ramosissimus, late super arbusculas volubilis, cortice pallido glaberrimo calloso-punctato.

* These bodies do not belong exclusively to the *Asclepiadææ*, but are found likewise in the *Apocynææ*. In Roxburgh's *Nerium grandiflorum* (Cat. hort. beng.) they are very large, membranaceous, brown, obovate, loosely adhering to the somewhat flattened sides of the stigma and covered entirely by the anthers. By a peculiar process issuing from their acute base and elongated downwards and upwards they are attached to the grooves of the stigma, between the projecting angles of its base, and to the margins of the corresponding anthers. At the bursting of the cells the granular pollen is forced to remain on the viscid surface of these bodies. This shrub is not a *Nerium*, and forms probably a new genus.

Rami graciles, teretes, ad insertionem foliorum noduloso-incrassati; tenelli pubescentes.

Folia petiolata, opposita, remota, patentia, ovato-oblonga, juniora ovato-cordata, acuta cum cuspidula, integerrima, basi rotundata s: leviter emarginata, supra ad insertionem petioli setis aliquot carnosis ætate nigricantibus, coriacea, laevia, tri-quadripollicaria, subtus glauca costa elevata nervisque puberulis versus marginem arcuatim anastomosantibus, ficitate reticulata.

Petioli teretes, graciles, supra sulcati, foliis triplo breviores.

Racemi extraaxillares, corymbosi, multiflori, longitudine petiolorum, raro divisi.

Pedunculus pubescens. *Pedicelli* clavati, spiraliter rachi incrassatæ inferti, basi bracteolis tribus carnosis triangularibus.

Flores parvi, extus albicantes, puberuli.

Calyx quinquefidus. *Laciniae* acutæ, ciliatæ. *Granula* quinque in fundo.

Corolla rotata, quinquefida. *Laciniae* ovatæ, acutæ, supra villosæ, punctulis seriatis purpureis.

Corpus stamineum aurantiacum. *Antheræ* obtusæ, membranula nivea marginatæ. *Massæ pollinis* respectu paris divergentes.

Ovaria et *Styli* ut in genere.

Stigma omnino occultum antheris.

Folliculus globosus, hinc leviter carinatus obliquus, carnosus, diametri quadripollicaris, vertice basi que retusus. *Cortex* cinereus, asper a punctis innumeris elevatis callosis farinosis. *Caro* fungosus, albus, admodum lactescens. *Tunica interna* chartacea, laevissima.

Receptaculum album, fungosum, cultriforme, dorso convexum, vertice, subglobosum et notatum seriebus cicatricularum longitudinalibus, quibus inseruntur semina; basi laeve.

Semina numerosissima, retrorsum imbricata, globum formantia exactissime cavitatem folliculi replentem, obovata, pollicaria, leviter con-

vexo concava, laevissima, ferruginea, disco dilutiora, a pressura lineata, margine acutissima.

Cotyledones obovatae, basi leviter retusae.

SARCOLOBUS carinatus Wall.

St. foliis ovalibus oblongisque, subcartosis, corollis laevibus, folliculis oblongis laevibus acutis subtus carinatis.

Habitat cum antecedente.

Frutex praecedenti similis sed minor.

Rami longissimi, gracillimi, laxi, penduli, articulis inferioribus saepe repentibus.

Folia breve petiolata, lato-ovata, utrinque acuta, vel obovata subretusa, adultiora oblonga, pollicaria ad tripollicaria, crassa, carnea, utrinque laevia, basi papilloso-glandulosa, avenia, subtus incana.

Petoli teretes, supra sulcati, unguiculares, pubescentes.

Racemi extraaxillares parvi.

Braeolae ad basin pedicellorum triangulares.

Flores parvi, glaberrimi.

Calyx quinquepartitus. *Laciniae* oblongae. *Granula* quinque exigua.

Corolla rotata, plana, laevis, ex viridi lutea, supra punctis seriatis purpurascens, versus faucem tuberculis quinque minutis.

Corpus stamineum *Ovaria* et *Styli* ut in genere.

Stigma vertice nudum.

Folliculus oblongus, utrinque attenuatus, leviter arcuatus, acutus, subventricosus, coriaceus, laevis, supra planiusculus, carinis duabus quatuorve lateralibus sinuosis angustis, pollices tres longus, maturitate flavus viridi-maculatus. *Loculamentum* ovatum, acutum.

Receptaculum subcylindricum, arcuatum, acuminatum, seriebus octo cicatricularum, totidemque foveolis notatum.

Semina retrorsum imbricata, unguicularia.

Observation. Though both these plants grow abundantly every where in the jungles of the extensive Sunderdams, I have not been able to ascertain satisfactorily their native names; nor have I succeeded in tracing any synonymes of them. They seem even to have escaped the notice of that most acute observer and botanist Doctor ROXBURGH. They are very distinct by their flowers and fruits. Their leaves are less different, and vary much in the last species from oval to almost linear. *S. carinatus* is altogether a slenderer and smaller shrub. The spongy flesh of its receptacles is of a mild milky taste, and used by the natives in their curries.

Flowering time, the hot and rainy seasons. The fruits ripen towards the close of the rains.

CAMPANULA dehiscens.

ROXBURGH, CAT. hort. beng. p. 85.

C. annua pilosula, basi ramosa, foliis linearibus denticulatis, floribus terminalibus, capsulis apice poris tribus dehiscentibus.

Habitat in agris Bengalæ frequenter.

Planta erecta, pedalis, annua, adspersa pilis paucis brevibus; basi ramosa.

Rami subsimplices, adscendens, fastigiati.

Folia alterna, sessilia, patentia, linearia, remote denticulata, basi attenuata, bipollicaria, margine costaque leviter pilosa, superiora et floralia integerrima.

Flores parvi, glabri, dilute coerulei, ad apicem caulis et ramorum pauci,

alterni.

Pedunculi filiformes, praeteolis aliquot linearibus.

Calyx superus quinquepartitus. Laciniae lineares, acutae, erectiusculae.

Corolla campanulata, quinquefida, calyce duplo longior. Laciniae ovatae

acutae.

Stamina corolla breviora.

Filamenta capillaria, erecta, e basi dilatata ciliata conniventia.

Antheræ lineares, erectæ.

Ovarium laeve, oblongum, trifidum, intra calycem leviter elevatum,

subtrilobum, triloculare polysporum. *Ovula* axi inserta.

Stylus longitudine flaminum, pubescens.

Stigma trilobum, villosum.

Capsula membranacea, subcylindrica, fusca, calycis laciniis erectisculis coronata, trilocularis, apice poris tribus dehiscens. *Dissepimenta* apice prominula.

Semina minuta, numerosissima.

Observation among the few genera which this country has in common with *Europe* that of *campanula* holds a place. This species has however only a faint resemblance to our lovely bell-flowers, and nothing of their beauty. It is a simple small plant, which flowers in *February* and *March*.

BAUHINIA RACEMOSA.

Bauhinia foliis subrotundo-cordatis, lobis semi-orbiculatis, subtus tomentosis, flaminibus barbato-plumosis. *Lamarck Encycl* I. 390.

Bauhinia floribus triandris, extus flaminibusque basi hirsutis, foliis subtus sericeis, lobis rotundatis. *Vahl. Symb* III. 56. tab 62.

Habitat in montibus *Bengalæ* orientalis ad *Monghyr* *Gualpara*, *Nepal*, alibi que super arbores altissimos scandens.

Truncus arboreus, robustus, cortice, cinereo rimoso.

Rami longissimi, teretes, fusci, superne vestiti tomento denso molli; juniores ferruginei, striati.

Folia alterna, petiolata, patentia, rotundato-cordata, subreniformia, amplissima, palmaria ad pedalia, integerrima, biloba: lobis rotundatis subdivaricatis; dum juniora mollissima, supra laete viridia pubescentia, subtus nervique ferrugineo-tomentosa, adultiora glabriora.

coriacea, tredecimnervia, venosa, nervo costali inter lobos in
 setam lineari-lanceolatam semipollicarem excurrente.

Stipulae oblongae, subfalcatae, recurvatae, ungviculares, deciduae.

*Petiol*i tri-ad sexpollicares, teretes, ferrugineo-tomentosi, utrinque intumescences, ad insertionem folii subbilobi.

Cirrho duo oppositi, crassi, plani, integri, sexpollicares et ultra, revoluti, tomentosi, demum lignosi.

Racemi tuminales, pedunculati, ampli, ovati, corymbosi, multiflori, incano-tomentosi.

Pedunculus crassus, sursum floriferus, and basin singulorum pedicellorum
*bracte*is patentibus lanceolatis acutis persistentibus.

Pedicelli sparsi, patentissimi, teretes, bipollicares, apice bracteola una vel
 duabus subulatis, superiores sensim breviores.

Flores magni, candidi, demum lutescentes.

Calyx tubulosus, ad dimidium quinquefidus, limbo reflexo. *Laciniae*
 lanceolatae, concavae, ungviculares, membranula tenui alba in duos
 lobos connexae.

Corolla pentapetala, patentissima. *Petala* pollicaria, ovata, crenata, undulata, basi in unquam linearem longitudine laciniarum calycis attenuata, sericeo-barbata, margine intusque glabriora.

Stamina octo, fauci calycis inserta. Quinque sterilia capillaria petalorum unquibus breviora: quorum duo instructa rudimentis antherarum.

Filamenta fertilium cylindrica, carnosae, arcuatae, petalis longiora, basi pilosa.

Antherae magnae luteae oblongae, incumbentes.

Ovarium tubo calycis hinc adnatum, oblongum, dense lanatum.

Stylus adscendens, staminibus longior, sanguineus, pilosus.

Stigma capitatum, viride, laeve.

Legumen oblongum, lignosum, pedale, digitos tres latum, compressum,

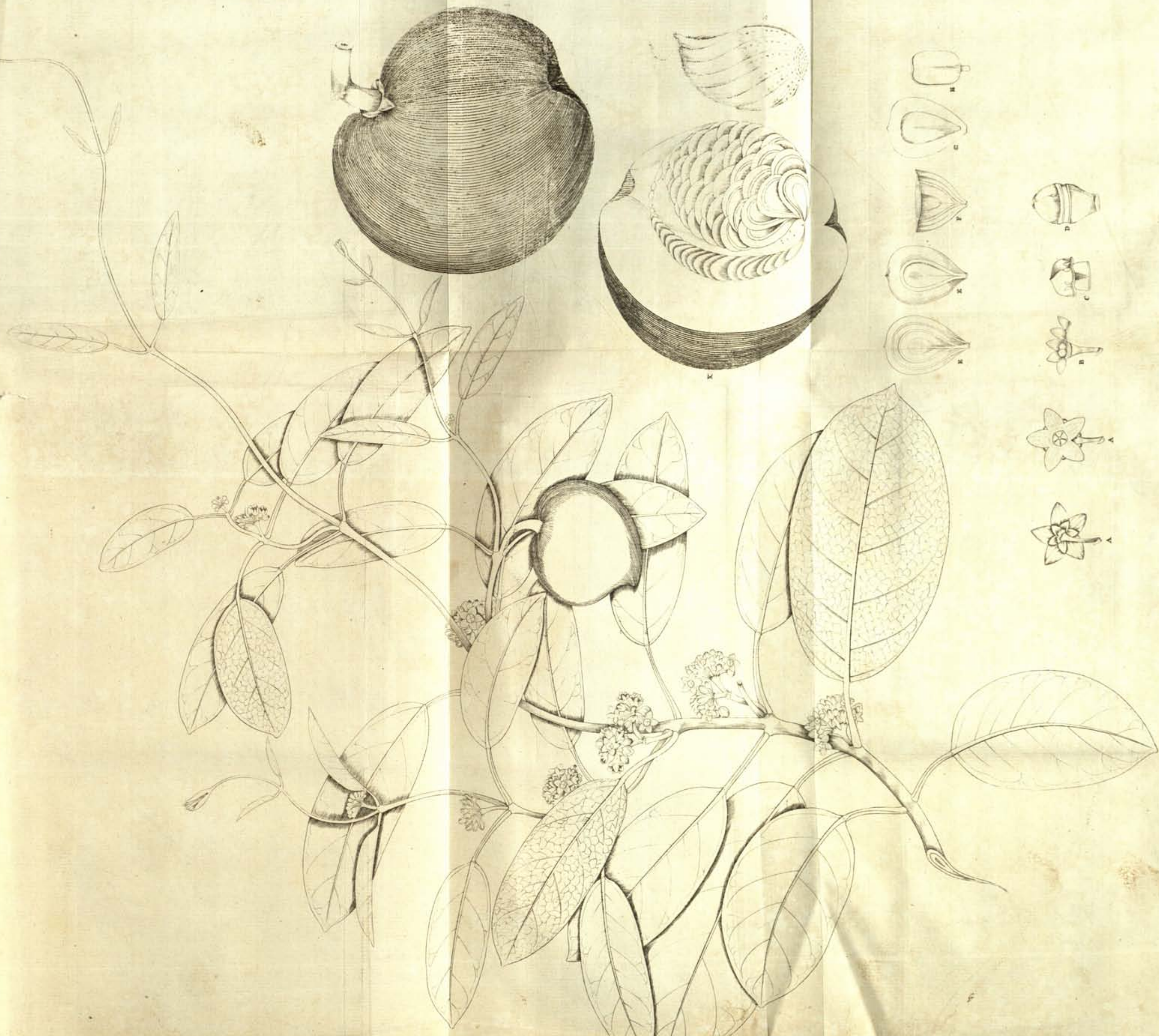
- Fig. e. Transversal section of the ovarium.
 f. Capsule.
 g. The same divided transversally.
 h. The same opened so as to shew a loculament.

BAUHINIA racemosa.


- Fig. a. b. Calyx and sexual organs.
 c. c. Petals.
 d. Legume.
 e. Seed with its funiculus.
 f. g. The same in a germinating state.


THE END OF THE TWELFTH VOLUME.






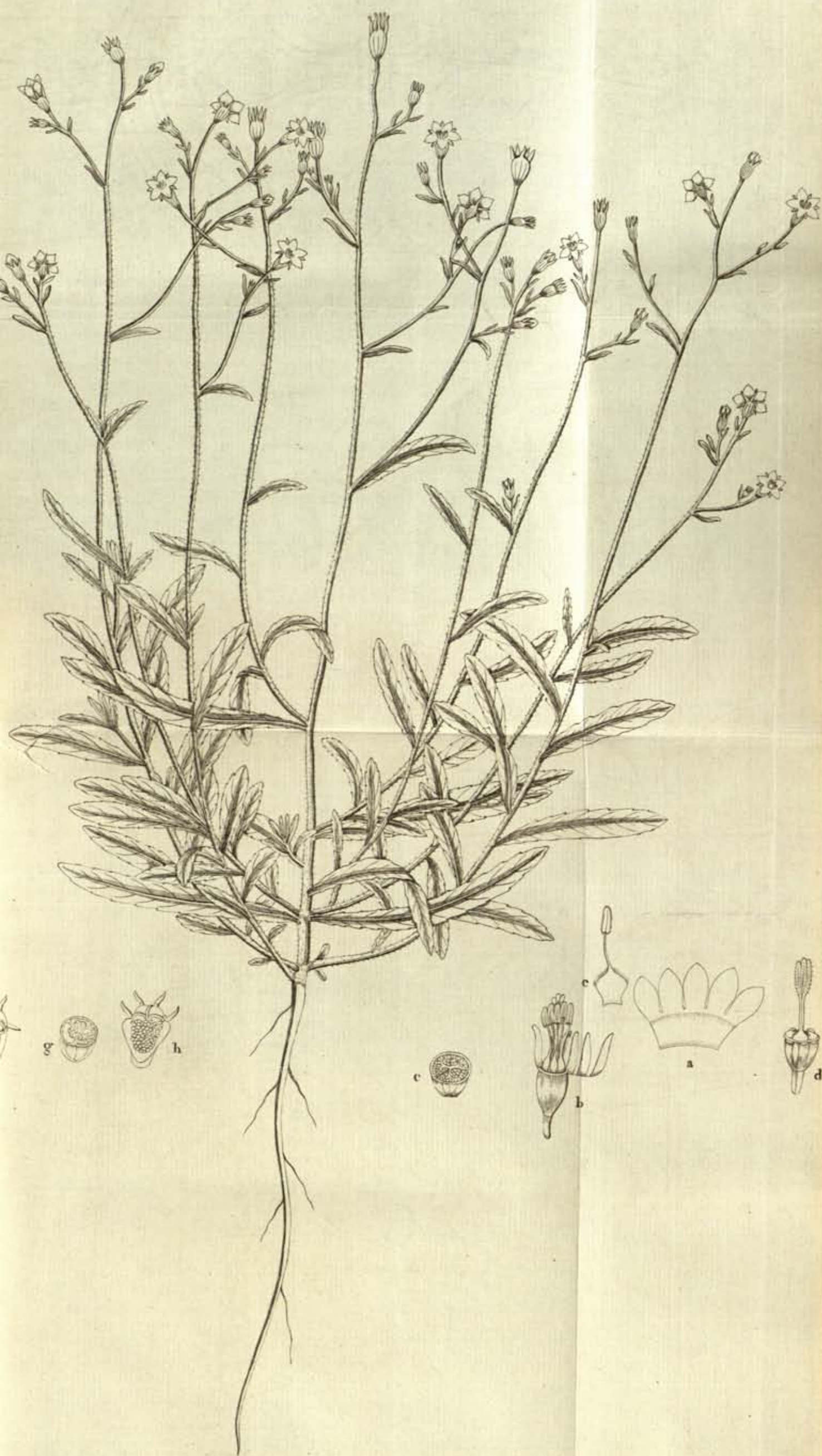
Eucalyptus globulus





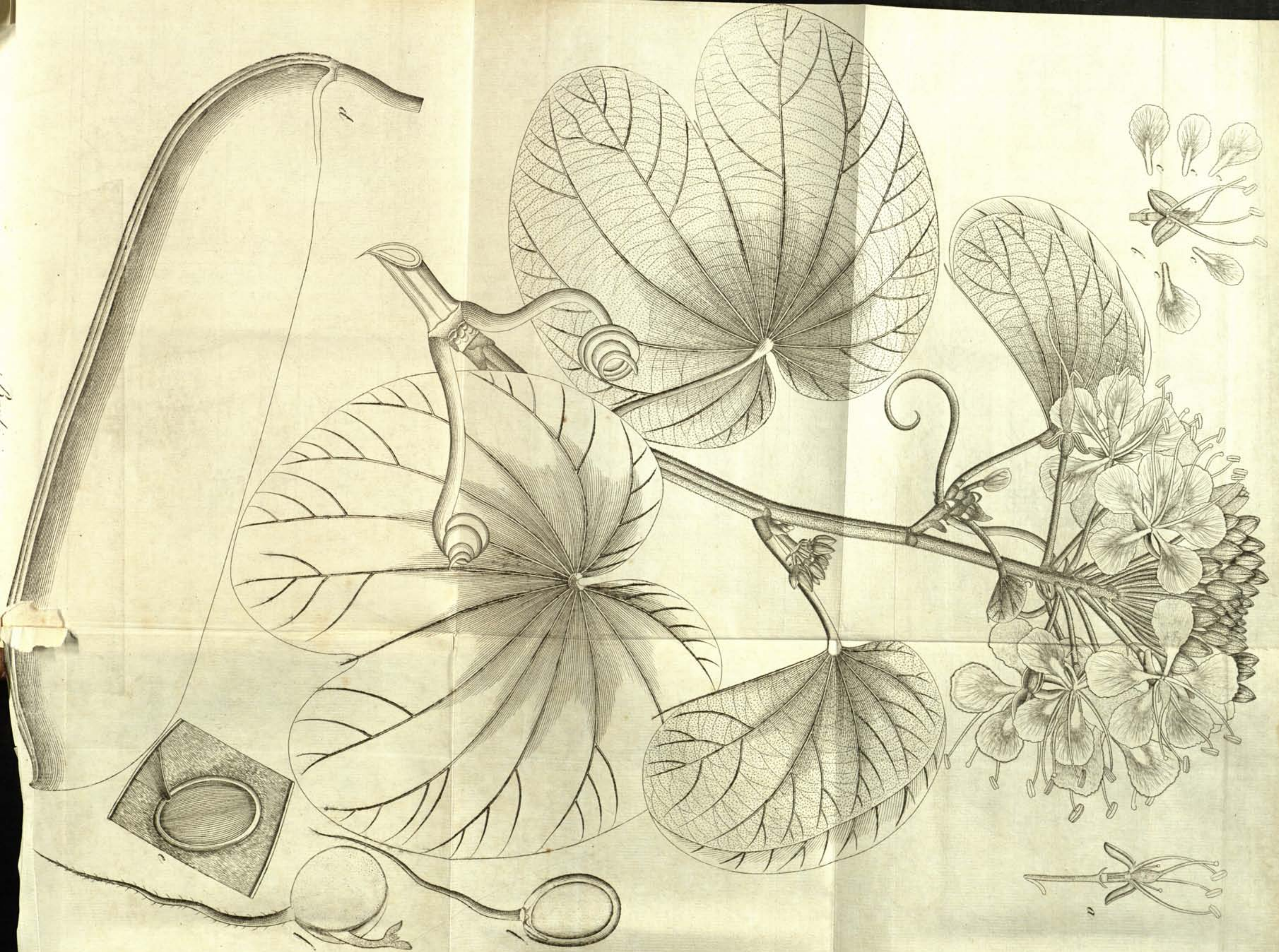
Sarcobolus carinatus






Campanula dehiscens Roxb.





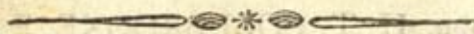


MEMBERS

OF THE

ASIATICK SOCIETY,

1815.



PATRONS.

THE RIGHT HONORABLE EARL OF MOIRA,

GOVERNOR GENERAL, &c. &c. &c.

N. B. EDMONSTONE, Esq.

A. SETON, Esq.

GEORGE DOWDESWELL, Esq.

} *Members of the Supreme Council.*

PRESIDENT, THE RIGHT HONORABLE EARL OF MOIRA, &c. &c. &c.

1st. VICE PRESIDENT, J. H. HARINGTON, Esq.

2d. VICE PRESIDENT, SIR JOHN ROYDS, KNIGHT.

3d. VICE PRESIDENT, THE RIGHT REVEREND T. F. MIDDLETON,

D. D. LORD BISHOP OF CALCUTTA.

COMMITTEE OF PAPERS.

THE PRESIDENT AND THE VICE PRESIDENTS.

DOCTOR J. HARE.

J. BENTLEY, Esq.

GEORGE SWINTON, Esq.

THE REVEREND W. CAREY.

W. B. BAYLEY, Esq.

H. MACKENZIE, Esq.

H. H. WILSON, Esq.

DOCTOR N. WALLICH.

SUPERINTENDANTS OF THE MUSEUM.

DOCTOR N. WALLICH.

W. L. GIBBONS.

SECRETARY, MAJOR JOHN WESTON.

DEPUTY SECRETARY, W. L. GIBBONS.

TREASURER, MESSRS. PALMER AND CO.

AGENT in Europe, H. T. COLEBROOKE, Esq.

BOOK-SELLERS in Europe, MESSRS. CADELL, DAVIS AND CO.

M E M B E R S.

Dr. Whitelaw Ainslie,

D. Ainslie.

James Alexander.

Robert Alexander.

David Anderson.

Major James Anderson.

J. Atkinson.

Lieut. Col. John Baillie;

P. C. Baird.

Francis Balfour, M. D.

Sir G. H. Barlow, Bart. and
K. B.

Joseph Barretto, Junior.

John Bebb.

Reverend J. Bell.

Andrew Berry, M. D.

Robert Biddulph.

W. Bird.

Robert Blake.

William Coates Blaquiére.

Richard Blechynden.

Admiral Bligh, F. R. S.

William Boag.

R. H. Boddam.

Lieut. Col. J. Brown.

Thomas Brooke.

Robert Brooke.

Ralph Broome.

Major Jeremiah Bryant.

Rev. Thomas Bryce, D. D.

Rev. Claudius Buchanan, D. D.

Francis Buchanan, M. D.

Lieut. Col. Wm. Burton.

Sir William Burroughs, Bart.

R. D. Cabell.

Major Benjamin Camac.

Alexander Campbell, M. D.

Mumford Campbell.

Herbert Compton.

Captain John Canning.

Sir Codrington E. Carrington, Kt.

C. Chapman.

Honorable John Cochrane.

Sir J. E. Colebrooke, Bart.

LIST OF MEMBERS.

579

Captain W. Colebrooke.

H. T. Colebrooke.

William Cowper.

John Crisp.

J. Crawford.

Thomas Daniel.

Samuel Davis.

W. E. Davis.

F. De Souza, M. D.

William Dorin.

George Dowdefwell.

Major H. Doyle.

Charles D'Oyly.

Sir E. Hyde East.

N. B. Edmonstone.

John Eliot.

Hon. John E. Elliot.

Francis Ellis.

William Erskine.

John Ewer.

W. Ewer, Junior.

Lt. Col. Geo. H. Fagan.

Robert Farquhar.

John Farquhar.

J. H. Ferguson.

John Fleming, M. D.

John Fullarton, M. D.

Leopold Fichtell.

John Fombelle.

Nicholas Fontana.

Francis Fowke.

Colonel Charles Frazer.

Captain J. Frazer.

Reverend N. G. Fuglang.

Major Gen. J. Garstin.

John Borthwick Gilchrist, LL. D.

J. Goldingham.

R. T. Goodwin.

Fran. Dempster Gordon.

Lt. Col. H. M. Gordon.

G. J. Gordon.

Thomas Graham.

Charles Grant.

James Grant.

William L. Grant.

Lt. Col. R. Haldane.

Lt. Col. Henry Haldane.

Alexander Hamilton.

Major William Hamilton.

Lt. Col. Thomas Hardwicke.

Warren Hastings.

Commodore J. Hayes.

Dempster Heming.

W. N. W. Hewitt.

Benjamin Heyne, M. D.

William Hickey.

Henry Hodgson.

R. Home.

David Hopkins.

Francis Horsley.

Colonel Houghton.

James Howison.

Olias Humphries.

John Hunter.

James Irwin.
 Henry George Keene.
 Alex. Hamilton Kelfo.
 Sir John Kennaway, Bart.
 Richard Kennaway.
 Colonel C. H. Keating.
 Lt. Genl. Alex. Kyd.
 Lieut. Col. Wm. Lambton.
 Thomas Law.
 Rev. Francis Lee, A. M.
 Robt. Leny,
 The Rev. J. L. Loring, M. A.
 Charles Lloyd.
 Lt. Col. Herbert Lloyd.
 M. Lumfden, LL. D.
 John Lumfden.
 Capt. Abraham Lockett.
 Thomas Luxmore.
 Lt. Col. Colin Macaulay.
 Col. Alexander Macdonald, F.R.S.
 Lt. Col. Alex. Macknold.
 Colin Mackenzie.
 Lt. Col. Colin Mackenzie.
 Lt. W. Gordon Mackenzie.
 Sir Francis Macnaughton.
 Col. Allen Macpherson.
 Sir John Macpherson, Bart.
 Bdr. Genl. Sir J. Malcolm.
 Sir Chas. Ware Mallet, Bart.
 William Marsden.
 Joshua Marshallman.
 William Byam Martin.

C. A. Molony.
 Groeme Mercer.
 Nathaniel Middleton.
 Major Edward Moore, F. R. S.
 William Moorcroft.
 Edmund Morris.
 Captain M. Morrison.
 Lieut. Col. Jas. Mouat.
 Walter Ross Munro, M. D.
 Sir J. Macgregor Murray, Bart.
 John McWhirter, M. D.
 Thomas Myers.
 Simon Nicholson.
 The Hon. Fred. North.
 William Oliver.
 Sir Gore Ouseley, Bart.
 Lieut. Genl. W. Palmer.
 John Palmer.
 Col. William Patterson.
 George Parry.
 T. H. Plowden.
 H. T. Prinsep.
 Lieut. W. Price.
 Hon. T. T. Raffles.
 Henry Ramus.
 James Rawlins.
 J. C. Rich.
 Charles Milner Ricketts.
 Mordaunt Ricketts.
 Colonel R. E. Roberts.

LIST OF MEMBERS.

581

Lt. Col. Thos. Robertson.
The Rev. T. Robertson.
George A. Robinson.
Capt. Thomas Roebuck.
John Romer.
James Ross.
Sir Henry Russell, Bart.
Dr. Alexander Russell.

Henry Sargeant.
Robert Saunders.
Helenus Scott.
Lt. Col. Richard Scott.
Thomas Scott.
Honorable F. Semple.
A. Seton.
Daniel Seton.
John Walter Sherer.
R. P. Smith.
John Shoolbred, M. D.
George Sotheby.
H. Sotheby.

Sir George Staunton, Bart.
Maj Genl. Chas. Stewart.
Capt. Mathew Stewart.
Sir Thomas Strange, Kt.
Honorable C. F. Stuart.
James Stewart.
Captain J. W. Stewart.
H. J. C. Sutherland.
L. Stewart.
Benjamin Sydenham.

Captain T. W. Taylor.

Capt. John W. Taylor.
Lieutenant R. Taylor.
Doctor J. Taylor.
Rt. Hon. Lord Teignmouth.
Rev. William Tenant.
W. H. Trant.
Montague Hen. Turnbull.
John Thompson.
George Thompson.
The Rev. T. Thomason.
Isaac Titting.
Captain James Tod.
Henry Trail.
Robert Tytler, M. D.
Captain Charles Tyler.
Henry St. Geo. Tucker.
Alexander Trotter.
John Trotter.

Lord Viscount Valentia.

Lieutenant W. Walker.
Captain John Warren.
Lieut. W. S. Webb.
Major John Weston.
E. Watson.
Captain F. S. White.
Major Francis Wilford.
Charles Wilkins.
John Lloyd Williams.
P. M. Wynch.

Captain James Young.
The Rev. Dr. J. Young.

HONORARY MEMBERS.

The Reverend Thomas Maurice.
M. Volney.
Baron Denon.

Sir Gore Ouseley, Bart.
Joseph Van Hammer.
Reverend Dr. John.
M. Carpentier De Colligny.



APPENDIX.

RULES

OF THE

ASIATICK SOCIETY.

THE following is an abstract of the Rules of this Institution, which are now in force; including those printed in the Appendix to the sixth and subsequent Volumes of the Society's Transactions: :

Original Rules adopted from the Founder's discourse, 15th

February 1784.

1. THAT the institution be denominated the *Asiatick Society*; that the bounds of its investigations be the geographical limits of *Asia*; and that within these limits, its enquiries be extended to whatever is performed by man or produced by nature.

2. THAT weekly meetings be held for the purpose of hearing original papers read, on such subjects as fall within the circle of the Society's enquiries.

3. THAT all curious and learned men be invited to send their tracts to the Secretary; for which they shall immediately receive the thanks of the Society.

4. THAT the Society's researches be published annually, if a sufficiency of valuable materials be received.

5. THAT mere translations of considerable length be not admitted, except of such unpublished essays or treatises as may be transmitted to the Society, by native authors.

6. THAT all questions be decided on a ballot, by a majority of two-thirds, and that nine Members be required to constitute a Board for such decisions.

7. THAT no new Member be admitted who has not expressed a voluntary desire to become so; and in that case, that no other qualification be required, than a love of knowledge, and a zeal for the promotion of it.

Subsequent resolutions of the Society, which are in force.

8. THAT the future meetings of the Society be held on the first Wednesday of each alternate month; viz. in the months of February, April, June, August, October, and December, at nine o'clock in the evening.

9. THAT if any business should occur to require intermediate meetings, they may be convened by the President; who may also, when necessary, appoint any other day of the week, instead of Wednesday, for the stated meetings of the Society.

10. THAT as it may not always be convenient for the President

RULES OF THE SOCIETY.

iii

to attend the meetings of the Society, a certain number of Vice Presidents be elected annually.

11. THAT in case the President and the Vice Presidents should be absent at any meeting, a quarter of an hour after the fixed time, the Senior Member present shall take the chair for the evening.

12. THAT every Member of the Society have the privilege of introducing, as a visitor, any gentleman who is not usually resident in *Calcutta*.

13. THAT with a view to provide funds for the necessary expences of the Society, an admission fee be established, to consist of two gold mohurs, payable by every Member on his election; and that each Member of the Society, resident in India, (honorary Members excepted,) do also contribute a gold mohur quarterly, in the first week of *January, April, July, and October*. Any Member neglecting to pay his subscription, for half a year after it becomes due, to be considered as no longer a Member of the Society.

14. THAT a Treasurer be appointed.

15. THAT in addition to the Secretary, an assistant Secretary, and a Librarian, be also appointed.

16. THAT a Committee of Papers be appointed, to consist of the President, Vice Presidents, Secretary, and nine other Members, to be elected annually; and that any number not less than five, be competent to form a Committee.

17. THAT this Committee select from the papers communicated to the Society such as may appear proper for publication; and superintend the printing of the Society's transactions.

18. THAT the Committee of Papers be authorized to draw upon the Treasurer for any sums requisite to defray the expence of publishing the transactions; and that an order, signed by a majority of the Committee, be a sufficient warrant to the Treasurer for paying the same.

19. THAT the Committee of Papers be authorized to defray any small contingent expences on account of the Society, which they may deem indispensable.

20. THAT the agents of the Society in *England* be desired to purchase and forward for the Society's Library, books of science and oriental literature published in *Europe*, taking care, that those purchases at no time exceed the funds arising from the sale of the Society's publications.

21. THAT the Committee of Papers be requested to furnish the Agents in *Europe*, with such further instructions as may appear requisite for their guidance in the selection of books proper to be placed in the Library of the Society.

22. THAT it will be proper to publish, with each volume of the researches, a list of such oriental subjects as may be considered in the light of *desiderata*; to be prepared by the Committee, from lists submitted to the Society, by the Members or others.

23. THAT as a testimonial to the merit of the best papers, commu-

625

RULES OF THE SOCIETY.

icated to the Society, on the subjects proposed as *desiderata*, the author, when not a Member of the Society, be presented with the volume of Researches, wherein such paper is contained; accompanied with a complimentary letter, from the Secretary in the name of the Society.

24. THAT every subscribing Member of the Society be, on application, furnished with a copy of the 12th volume, as well as of any future volumes of the Society's Transactions, in return for his contributions, without any further payment.

25. THAT with a view to the more general circulation of the *Asiatick Researches in India*, the price of the 12th and future volumes, to non-subscribers, be fixed at a gold mohur; and that if several volumes of different years be purchased together, they be sold at ten rupees each.

MUSEUM.

26. ON the 2d February 1814, the Society determined "upon forming a Museum for the reception of all articles that may tend to illustrate oriental manners, and history; or to elucidate the particularities of nature or art in the East." The following resolutions were at the same time passed upon the subject.

27. THAT this intention be made known to the public, and that contributions be solicited of the undermentioned nature:

1. Inscriptions on stone or brass.
2. Ancient monuments, *Mohammedan* or *Hindu*.
3. Figures of the *Hindu* deities.
4. Ancient coins.

5. Ancient manuscripts.
 6. Instruments of war peculiar to the East.
 7. Instruments of music.
 8. The vessels employed in religious ceremonies.
 9. Implements of native art and manufacture, &c. &c.
 10. Animals peculiar to *India*, dried or preserved.
 11. Skeletons or particular bones of animals peculiar to *India*.
 12. Birds peculiar to *India*, stuffed or preserved.
 13. Dried plants, fruits, &c.
 14. Mineral or vegetable preparations in Eastern pharmacy.
 15. Ores of metals.
 16. Native alloys of metals.
 17. Minerals of every description, &c. &c.
28. THAT the names of persons contributing to the Museum or Library of the Society be hereafter published at the end of each volume of the *Asiatick Researches*.
29. THAT the hall on the ground floor of the Society's house be fitted up for the reception of the articles that may be procured. The plan and expences of so doing to be regulated by the Committee of Papers and Secretary; and the person under whose Superintendance the Museum may be placed.
30. THAT the expence which may be incurred in preparing materials, furnished in a state unfit for preservation, be defrayed by the Society, within a certain and fixed extent.
31. THAT the thanks of the Society be given to Doctor WALLICH for the tender of his services; and that he be appointed Superintendent of the Oriental Museum of the *Asiatick Society*.

32. On the 5th *April* 1815, in consequence of Doctor WALLICH's being obliged to reside at some distance from *Calcutta*, it was resolved, at his suggestion, to appoint a joint Superintendent of the Society's Museum, and Mr. WILLIAM LLOYD GIBBONS, who is also Assistant Secretary and Librarian to the Society, was accordingly requested to act as joint Superintendent with Doctor WALLICH.

33. On the 7th *June* 1815, the Superintendents of the Museum were requested "to return the thanks of the Society to the person from whom any donation to the Museum has been received, and to make similar acknowledgments for any contribution which may be hereafter made to the Museum.

BIBLIOTHECA ASIATICA.

THE following resolutions were passed, on the recommendation of the Committee of Papers, under date the 2d *July* 1806. But materials have not yet been received for publishing a volume of the work therein proposed.

34. THAT the Society publish, from time to time, as their funds will admit of it, in volumes distinct from the *Asiatick* Researches, translations of short works in the *Sanscrit* and other *Asiatick* languages, or extracts and descriptive accounts of books of greater length in those languages, which may be offered to the Society, and appear deserving of publication.

35. THAT as this publication may be expected gradually to extend to all *Asiatick* books, of which copies may be deposited in the Library of the Society, and even to all works extant in the learned languages of *Asia*,

the series of the volumes be entitled *Bibliotheca Asiatica*, or a descriptive catalogue of *Asiatick* books, with extracts and translations.

36. THAT the Committee of Papers, adopt such means as may appear proper, for making the intentions of the Society in this respect generally known.

Physical and Literary Committees.

37. AT the suggestion of one of the Members of the Society, it was resolved, on the 7th September 1808; *First*. That a Committee be formed to propose such plans and carry on such correspondence as may seem best suited to promote the knowledge of natural history, philosophy, medicine, improvements of the arts, and whatever is comprehended in the general term of *physics*; to consist of such Members as may voluntarily undertake to meet for that purpose. *Secondly*. That a Committee be formed in like manner, for literature, philology, history, antiquities, and whatever is comprehended under the general term of *literature*.

38. THE following Rules for the two Committees were also adopted by the Society, on the 5th October 1808.

1st. THAT the meetings of the Literary Committee be held at the house belonging to the *Asiatick* Society, on the first and third *Wednesdays*, and the meetings of the Physical Committee on the second and fourth *Wednesdays* of each month, at the hour of nine o'clock in the evening: whenever a general meeting of the *Asiatick* Society may be held on the same evening, and at the same hour, the meeting of the Committee to be suspended. 2d. That each Committee be open

to all Members of the *Asiatick* Society, who may chuse to attend the meetings. 3d. That if the President of the Society be present at a meeting of either Committee he shall preside; in his absence one of the Vice Presidents, and in their absence the eldest Member of the Society present at each meeting shall be considered as President at such meeting. 4th. That the Secretary to the *Asiatick* Society be requested to act as Secretary to the Literary Committee, and the Assistant Secretary to the Society be requested to act as Secretary to the Physical Committee, as far as their time and avocations may admit. 5th. That a Deputy Secretary be also appointed for each Committee to be elected at the next meeting of the two Committees respectively. 6th. That regular books of proceedings be kept by the Secretaries for each Committee, in which minutes shall be entered of all papers, communications, and acts done by the Committee; that such books be at all times open to the inspection of the Members of the *Asiatick* Society; and that such papers be laid before the Society as the Committee may judge proper to be submitted. 7th. That the correspondence of each Committee be in general carried on through its Secretary or Deputy; but that it be at the discretion of the Committees to employ any one of their Members to correspond with any individual.

LIST of DONATIONS to the Library of the *Af-
tick* Society, since 1810.

DONORS.	DONATIONS.
THE PHILOSOPHICAL SOCIETY OF Philadelphia, . .	—A copy of the <i>Philadelphia</i> Medical Museum, Nos. 14, 15, 16, 17, 18, 19, 20, 21, and 24. Barton's Supplement, No. 3 and No. 1 of volume 3d.
H. T. COLEBROOKE, Esq. —	—A <i>Sanscrit</i> Dictionary, compiled under the direction of H. T. Colebrooke, Esq. 4 volumes, folio MSS.
GEORGE SWINTON, Esq.	—The Travels of Mirza Abutalib Khan, in <i>Persian</i> , with the Author's own corrections, MSS.
THE COUNCIL OF THE COLLEGE OF FORT WILLIAM, —	<p>Talilat, by Robert Tytler, M. D.</p> <p>Shemsul Loghat, in 2 volumes, by Joseph Barretto, junior.</p> <p>Muntekheb-ul-loghá't, by Maulavi Allah Dad and others.</p> <p>Persian Miscellany, in 3 volumes, by Maulavi Allah Dad and Maulavi Kerem Husein.</p> <p>Dabistán-i-Muzahib,</p> <p>Mejmuâ Shevsi, by Maulavi Abul Kayr, under the superintendence of W. Hunter, M. D.</p> <p>A <i>Persian</i> and <i>Hindi</i> Vocabulary.</p>

DONORS.

DONATIONS.

A Vocabulary, *Persian, Arabic, and English*,
by Colonel W. Kirkpatrick.

Alfáz Adwiya, by F. Gladwin, Esq.

Persian Classicks, 2 volumes, by Ditto.

The Gulistan of Sheikh Sâdi, with an *English* Translation, by James Dumoulin.

The Amara Cósha, an ancient Dictionary,
printed under the superintendence of H. T.
Colebrooke, Esq.

Hemachandra Cósha, printed under the di-
rection of H. T. Colebrooke, Esq.

A Cósha, or Dictionary, by Amara Sinha,
with an *English* Interpretation and Annota-
tions, by H. T. Colebrooke Esq.

Amru Sataca and Ghatacarpúra, by Babu
Ram Pundit.

Bhágavat Gita.

Gíta Góvinda.

The Sútras of Panini, with the best Commen-
taries, 2 volumes.

A Grammar of the *Mahratta* language, by
W. Carey, D. D.

Prema Sagar, by Lalu Lal Pundit.

Urdu and English Dictionary, 2 volumes, by
M. D.

Atishi Mehfil, by Mír Shír Ali Afsoos.

Satsai of Beharilál.

DONORS.

DONATIONS.

- Raj Nití.
 Totakaháni, by Hyder Baksh.
 Diwan Soz.
 Oriental Linguist, by the Author of the *English and Hindi Dictionary*.
 A *Sanscrit and Bengali Vocabulary*.
Bengali and English ditto, by Mohunpersaud Thakoor.
 The Digest of *Hindu Law*, 4 volumes, by H. T. Colebrooke, Esq.
 Institutes of *MENU*, MSS.
 A Digest of *Mohammedan Law*, by Captain John Baillie.
Misheát-ul-Masabih, 2 volumes, translated from the original *Arabic*, by Captain A. N. Matthews.
 Harington's Analysis, Second Part, and Supplement to the First Part.
 History of Nizam Ali Khan, by William Hollingbery.
 Owen's Charges.
 Captain J. CANNING,.... — Six Burman Manuscripts on Cloth.
 The Rev. J. MARSHMAN,... — The Works of Confucius, translated into *English*, by J. Marshman, volume 1st.
 THE *American Philosophical Society*,..... — *American Philosophical Transactions*, Part Second, volume 6th.

DONORS.	DONATIONS.
The Rev. W. CAREY,.....	The Rámáyana, <i>Sanscrit</i> and <i>English</i> , volume 3d, by the Rev. W. Carey, D. D.
J. HARE, M. D.	Hagler's Dissertation on the newly discovered Babylonian Inscriptions.
Major C. STEWART,	Catalogue of the Oriental Library of Tippoo Sultan, by Major C. Stewart.
THE SOCIETY FOR THE ENCOURAGEMENT OF ARTS, &c.	Transactions of the Society for the Encouragement of Arts, Sciences, &c. volumes 25th, 26th, and 28th.
TARINÍCHREBN MITR,....	Cabyát Mir Takí, the Poems of Mirza Mohammed Taki, published under the Patronage of the College of Fort William.
Sir GEO. STAUNTON, Bart.	The Criminal Code of <i>China</i> , by Sir George Thomas Staunton, Bart. F. R. S.
SHEIKH AHMED,.....	Nefhet-ul-Yemen, by Sheikh Ahmed.
THE ANTIQUARIAN SOCIETY OF LONDON,	Index to the first 15 volumes of the <i>Archæologia</i> . Archæologia, Part First, volume 16th.
M. N. CARLISLE, Esq. Secretary to the Antiquarian Society,.....	Topographical Dictionary, of <i>England</i> and <i>Ireland</i> .
GEOLOGICAL SOCIETY,.....	Transactions of the Geological Society, volume 1st.

DONORS.

DONATIONS.

- Plates and Maps of the 1st volume of the Transactions of the Geological Society.
- MONSR. VOLNEY,.....—Cronologie D'Herodote, by Monsr. Volney.
- DR. SHOOLBRED,.....—A new method of treating Hydrophobia, by J. Shoolbred, M. D.
- Captain THOMAS ROEBUCK, —A Naval Dictionary, *Hindustani* and *English*, by Captain Thomas Roebuck.
- DR. A. BERRY,.....—The History of Crishna, written in *Hindi*.
- MR. J. V. HAMMER,.....—Mines of the East, ———.
- Encyclopædia of Eastern Sciences.
- A Geographical Account of the Provinces of *Romelia* and *Bosna*.
- Specimens of a Translation of Firdousi into *German Verse*.
- A printed catalogue of Oriental Manuscripts in the Imperial Library, at Vienna.
- M. LUMSDEN, Esq.—A printed copy of the *Shahuamah*, volume 1st, by M. Lumsden, Esq. MSS.
- H. H. WILSON, Esq.—Translation of the *Meg'ha Duta*, or Cloud Messenger, a *Sanscrit* Poem, by H. H. Wilson.
- Munshi GHOLAM AKBER, —Kholasutul Hisab, by Golam Akber Moon-shee, and Moulovee Jaun Ali.
- DR. T. LUXMOORE,.....—Practical Observations on Strictures of the Urethra, by Thomas Luxmoore, M. D.
- DR. AINSLIE,.....—The Materia Medica of *Hindustan*, by Dr. W. Ainslie.

DONORS.

DONATIONS.

Dr. R. TYTLER,.....—A Manuscript Translation of the Koran into Hebrew.

J. RALPH, Esq.,.....—First Number of the *Calcutta Magazine*:

J. ATKINSON, Esq.,.....—Translation of the Episode of Sohrab, from the *Shahnámah* into *English Verse*, by James Atkinson.

THE LINNÆAN SOCIETY,....—Transactions of the Linnæan Society, volumes 7th, 8th, and 9th.

COLLEGE OF FORT WILLIAM,—Macámát Harírí, by Sheikh Ahmed.

Najumul Ferkan or Index to the Koran.

Myser-al Mâni.

Nefhetul Yemen.

Surah-ul-loghát, 1st volume.

Lumsden's Arabic Grammar, 1st volume.

Hediketul Afráh.

Captain Lockett's Translations of the Miata-mil and Shereh Miatamil.

Lumsden's *Persian Grammar*, 2 volumes.

Persian Miscellany, 4th, 5th, and 6th volumes.

Shahnámah of Firdausi, 1 volume.

Shereh Secander Namah, by Maulavis Hasan Ali and Bedr Ali.

Masir Talibi, by Munshí Kudrat Ali.

Gladwin's *Persian*, and *Hindi*, and *English Dictionary*, 2 volumes.

Wohlasat-ool-Hisab, by Jan Ali and others.

Kitabul Janayát, by the Kazi-ul-Kuzzát.

DONORS.

DONATIONS.

Grammatical Principles of *Brij Bhāsha*.

Refi-us-Sanda, (abridged.)

Kuliyāt Mir Taki.

The Rāmāyana of *Tulsidās*.

Baghu Behar, (2d Edition.)

Lataifi Hindi, by Lalu Lal.

Serfi *Ūrdu*, by Maulavi Amanat-ulla.

Ikhwanus Safā, by Maulavi Torab Ali.

Bāramāsa, by Mirza Kazim Ali.

Captain Roebuck's Naval Dictionary.

Dayabhaga.

Mitacshara.

Menu Sanhita.

Siddhanta Caumudi.

Nalodaya.

Forster's *Sanscrit* Grammar.

Wilson's Cloud Messenger.

Carey's *Panjābi* Grammar.

Mohunpersad's *Uriya* and *English* Vocabulary.

A Vocabulary of the *Burma*, *Malaya*, and *Thai* languages, by the Rev. W. Carey, D. D.

A Vocabulary of the *Talinga* language, by the Rev. William Carey, D. D.

Translation from the *Arabic* of the *Mishcat-ul-masābih*, 2 volumes, by Captain A. N. Matthews.

DONORS.	DONATIONS.
	Meninski Thesaurus, 5 volumes.
	Descriptions of the Ahwal Velayat.
	Rauzatul Ahbab, 2 volumes.
	Mearajul Nabiat.
	Hadikat-us-safa, 3 volumes.
	Allum Arai Ahbasi, 3 volumes.
	Description of the Deccan.
	Syr-al Mutakharin.
	Mezheb-ul Ajaib.
	History of Hindustan, &c. by Gholam Husein
	Khan.
	Resali Najum.
	History of Nawab Aliverdi Khan.
	Surasagar.
	Akhlaq Nasri,
	Hadikatul Hakikat.
	Akber Namah.
	Ibrat Namah, 4 volumes.
	Tazkeri Ulema.
	Jahangir Namah.
	A Resala, by Kazi-ul-Kuzat.
	Raja Tarangini.
	Lilavati.
	An Arabic Dictionary.
	Diwan Bedil.
	Tarikh Kutubshahi.
	Nasiri Asafee.

DONORS.

DONATIONS.

History of *Beharamgôr*.Diwan *Jejuli Erk*.Sanāya *Bedāya*.*Nigaristan*.History of *Mohammed* and his Companions.*Tibkat ussā**Taimûr Namah*.The *Munshi's Journal* in *Webb's Tour*.

—*—

LIST of DONORS and DONATIONS to the Museum
of the *Asiatick Society*.

The COUNTESS of LOUDON

and MOIRA, — A *Chinese* pheasant, stuffed.

Two peacock pheasants ditto.

Specimens of vitreous hair, from the volcano
on the Island of *Bourbon*.Lady HOOD, — A *Butan* pheasant or *Rûp Chind* stuffed.Mrs. HARRINGTON, — A large collection of shells from *Ceylon*.Miss F. HARRINGTON, — Various minerals found between *Critcumsan-*
dy and *Rogûnatpore*.Mrs. Colonel MacKENZIE, — Specimens of *Stalactites* from a cave near *Goo-*
radera, in the *V. iadoon*.

DONORS.	DONATIONS.
Mrs. GERARD,	—Several shells from the Isle of <i>France</i> .
J. BROWN, Esq.	—A set of side arms belonging to the inhabitants of <i>Napaul</i> , consisting of one cutlass, a knife, and a steel and flint for striking fire, in a leathern case.
F. BUCHANAN, Esq. M. D.—	A carved stone containing numerous figures of <i>BUDDHA</i> , from the ruins of <i>Rajagriva</i> , the city of <i>Jarasandha</i> , in <i>Behar</i> .
	Three other carved stones from the neighbourhood of the <i>Caratoya</i> river, in the southern part of <i>Dinájpur</i> .
Reverend W. CAREY, D. D.—	A dried skin of the <i>Ceylon</i> small Deer.
	A bunch of branches with native lack, from the district of <i>Midnapore</i> .
M. CHEESE, Esq.	—A very large head of the common alligator with its skin dried.
H. T. COLEBROOKE, Esq. —	One large and three small specimens of a species of <i>Madrepore</i> , called by the <i>Hindus</i> <i>Dwáracá-chakra</i> , and held in veneration by them as sacred to <i>VISHNÚ</i> , supposed to be found near <i>Dwáracá</i> , in the gulph of <i>Cutch</i> . Specimens of Crystallizations found at <i>Griker</i> , a place of religious resort near <i>Chanda</i> , south of <i>Nagpore</i> .
	Two <i>Sáligrams</i> found near <i>Mucliná'h</i> , on the <i>Gandací</i> river.
	Specimens of coal from <i>Sylhet</i> .

DONORS.	DONATIONS.
	Adendrite from the <i>Chumbul</i> river.
	Chrystals from the hills north of <i>Cutch</i> .
	Pebbles from the <i>Sone</i> river.
	Lead ore; place unknown.
	Specimens of Tabasheer, or manna of bamboos, from the hills bordering on <i>Sylhet</i> .
	A collection of dried specimens of <i>Indian</i> plants from the <i>Botanic</i> garden at <i>Calcutta</i> .
Captain J. COLLINGWOOD,	—Specimens of coral from the Isle of <i>France</i> .
Mr. DA COSTA,	—Several shells and zoophytes from the Isle of <i>France</i> and its neighbourhood.
G. DOWDESWELL, Esq. ..	—A pair of horns of a hill cow in the province of <i>Cuttack</i> , polished.
J. DUNLOP, Esq.	—Two skulls of the <i>Babyrussa</i> , from <i>Amboyna</i> .
J. H. HARRINGTON, Esq. ..	—Specimens of asbestos from the <i>Cape of Good Hope</i> .
Mr. HEATLEY,	—Three zoophytes, place unknown.
R. HOME, Esq.	—A skull of the <i>Cape</i> antelope.
	Two rhinoceros' horns.
	Three sets of horns of the hog-deer.
	Eight horns of different species of deer.
	Specimens of the beak of a species of <i>Buceros</i> .
	Ditto of another ditto.
	Six beaks of different birds.
	A beak of the <i>Spoon-bill</i> .
	Two ostrich eggs.
	Some teeth of a small shark.

DONORS.

DONATIONS.

The tail of a rattlesnake, dried.

A hairy concretion from the stomach of a cow.

A small harpoon.

Part of the skull of a musk deer.

Two dried fishes.

Some tiger claws.

Claws of the *Amboyna* pigeon and other birds.

A brass standish and pen-case.

An iron style.

A brass mirror.

A silver pedestal.

A brass figure of BHAVĀNI.

Five brass casts of BUDDHAS.

One ditto of GANÉSA.

One small ditto uncertain.

One ditto of PARVATI,

Another ditto ditto.

One ditto of the infant CRISHN'A.

One ditto of DURGĀ, mounted.

One ditto of SÉSHA resting on the tortoise.

A wooden medallion of a BUDDHA, with surrounding inscription.

A brass BHAVĀNI, with a lion's head and canopied by *S'ésha Nāga*.

A brass vessel.

A ditto lamp.

A crystal Mala.

DONORS.

DONATIONS.

An egg.

Specimens of native sulphur.

Ditto of opal.

Ditto of benzoin.

Ditto of crystal.

Ditto of quartz.

Ditto of lapis lazuli.

Ditto of gold ore.

Ditto of variegated marble.

Ditto of mica.

A small stone cut with the figure of a head.

Three conch shells.

Some tusks of a boar.

Some tigers' teeth.

A small model of a boat, from the Eastern islands.

Necklaces and bracelets of shells &c. from the Eastern islands.

Fishing tackle, from ditto.

A piece of honeycomb.

Various eggs.

Bracelets of boar's tusks, from the Eastern islands.

An *Egyptian* lock.

A dried sea-horse.

A *China* flute.A set of *China* chopsticks.

DONORS.

DONATIONS.

- A *China* steelyard.
Burmah dominos and dice;
 Ditto chessmen.
 The ornamented prow of a *Pegu* boat.
 A sling from the Eastern islands.
 The bowl of *Chinese* pipe.
 Fishing tackle from the Eastward.
 Two trumpets or pipes.
 Two *China* compasses.
 A large elephant's tusk.
 A buffalo's horn.
 Two *khargas* or *Hindu* sacrificial knives.
 Two specimens of *Hindustani* mosaic, in coloured, *chunam* from *Golconda*.
 A tail of the unicorn.
 A model of a *Pegu* boat.
 Another ditto ditto.
 Ditto of a *Pegu* bathing tub.
 Two *China* pipes.
 Various *Hindustani* arrows.
 A brass *Hindustani* trumpet.
 A *Mameluke* saddle.
 A stone figure of *CALI*.
 An elephant's molar tooth.
 Colonel C. MACKENZIE.—Two horns of the Antelope Orcas of LINNEUS, from *Africa*.
 Eight statues of *BUDDHA*, from the upper provinces.

DONORS.	DONATIONS.
---------	------------

Nine silver coins from ditto.

JAMES MACKILLOP, Esq. —A *Platypus Anatinus* from *New Holland*, stuffed.

H. MASEYK, Esq. —Some rhinoceros hoofs.

Lieutenant W. PRICE, —A *Hindu* marble image of *SÚRYA*, or the sun.

R. RICHARDSON, Esq. —Three alligator eggs.

Captain TAYLOR, —Two [Spears from islands in the South sea.

Doctor WALLICH, —A large skull of an elephant.

A smaller ditto, divided by a vertical section.

A ditto, together with a scapula, and the four first vertebra colli of a young elephant.

Three buffalo skulls.

Five rhinoceros ditto.

A skull of the large river alligator.

Three ditto of the small tank ditto.

A ditto of a *delphinus gangeticus*.

A ditto of a dolphin found near the Isle of *France*.

Two sets of shark jaws.

Some fossil bones and teeth, probably of an elephant, from the neighbourhood of *Serampore*.

A skull of the boar.

Two large and one smaller tiger skulls.

A skull of a bear.

A skull of the *babyrussa*.

A ditto of a porcupine from *Pegu*.

A ditto of the large river turtle.

Two smaller ditto.

DONORS.	DONATIONS.
	A ditto of a large <i>Indian</i> monkey.
	A skull of a smaller ditto.
	A ditto of a kangaroo from <i>New Holland</i> .
	The head of a pelican stuffed and a lower jaw of a ditto.
	Several very large horns of the common deer.
	The skull of an <i>Ardea</i> .
	Ditto of a <i>Scolopax</i> .
	Ditto of an <i>Alcedo</i> .
	A monstrous skull of a goose.
	A number of skulls of animals not specified.
	An entire panicle of the prickly bamboo (<i>bam- busa spinosa</i> , ROXB.)
	A ditto of the common bamboo (<i>bambusa arundinacea</i> .)
	Some large inflorescences, together with ripe fruits of the <i>Madagascar</i> raffia-tree (<i>sagus ruffia</i> .)
	A ditto of <i>Urania speciosa</i> .
	A large crystal from <i>Madagascar</i> .
	A variety of shells and corals from the Isle of <i>France</i> .
	A young <i>Iacerta gangetica</i> in spirits of wine.
	Some abdominal viscera of a kangaroo in ditto.
	A funiculus umbilicalis of a <i>Bengalee</i> child, with large appendices, injected with mer- cury.

DONORS.

DONATIONS.

A specimen of a *Tæniæ solium* expelled by the bark of pomegranate root.

Another ditto of a native woman.

Some flowering branches of *Loranthus bicolor* in spirits of wine.

Specimens of various resinous productions from the Island of *Madagascar*.

Some stems of the singular *Bauhinia anguina*

Roxb.

Captain H. WILKINSON, — Four silver coins from *Hindustan*.

H. H. WILSON, Esq. — A *Salegram*.

A SIVA LINGA.

A *Rudrâcsha Mala*.

Specimens of lead ore from *Monghyr*.

Ditto copper ore from *Nellore*.

Ditto of four species of corundum or currum stone.

Ditto of the *Pacheel* stone.

Ditto of coal from *Burdwan*.

Ditto of *Sone* pebbles.

Ditto of sand supposed to contain gold dust, from *Pontiana*.

Ditto of Santa Clara copper highly arseniated.



ADDITIONS.

NOTE to an ESSAY on the NOTIONS of the HINDU ASTRONOMERS,
concerning the PRECESSION of the EQUINOXES; by H. T. C. late
President.

HAVING reconsidered the passage of VISHNÚ CHANDRA quoted by the scholiast of BRAHMEGUPTA,* I am satisfied that the corrupt part of the text does not relate to the number, which appears complete without it; and I venture with confidence on an emendation, which the defect of one syllable in the verse shows to be necessary, and which perfects the sense. The passage so restored is as follows: the syllable, which I conjecturally re-establish, (and no other correction is attempted nor required,) being distinguished by Italics.

‘Tasya chátra *bha*-chid rudra-críta-nandáshtacéndavah Ayanasya yugam próctam
Brahmárcádi-matam purá.’

‘Its revolutions *through the asterisms* are here [in the *calpa*] a hundred and eighty-nine thousand, four hundred and eleven. This is termed a *yuga* of the solstice, as of old admitted by BRAHMA, ARCA, and the rest.’

The number of 189411 complete revolutions, in a *calpa* of 4320000000 years, gives an annual precession of $56'' 49\frac{1}{2}'''$.

The age of VISHNÚ CHANDRA must be placed between those of ÁRYABHAṬṬĀ and BRAHMEGUPTA: for a passage of the last mentioned author affirms, that both he and ŚRÍSHĒṆA compiled their *Vasishí'ha* and *Rómaca siddhántas* from ÁRYABHAṬṬĀ, and VIJAYANANDI, &c. taking the mean motions of the sun and moon, with the lunar apogee and nodes, and other specified-particulars, from the first of these authorities. To determine the period when this original author flourished is a material and interesting object of research; not only as he was founder of a sect in

* See page 215.

astronomy, as *PULÍŚA* was of another; both of which are noticed by *BRAHMEGUPTA* with their distinctive appellations, but because he is the earliest Hindu writer known to have treated of Algebra. I shall resume the inquiry in another place.

I shall here only observe, that *BRAHMEGUPTA* is placed by the Astronomers of *Ujjayani* in 550 *Śaca* (A. D. 628); and that *ĀRYABHAṬṬĀ* is considerably more ancient. *MUNJĀLA*, so frequently mentioned for the doctrine maintained by him concerning the revolution of the equinoxes,* is stated by the Astronomers of *Ujjayani*, to have written in the year 854 of the *Śaca* era (A. D. 932), as *BRAHMEGUPTA* is in 550 *Śaca*. These dates are furnished in a list of astronomical authorities, which was communicated to the late Dr. WILLIAM HUNTER by Hindu Astronomers, who assisted his studies, when he was residing at that ancient seat of Hindu astronomy. It appears deserving of some confidence, as several of the dates which it contains, particularly those of *BHÓJA-RĀJ* and *BHĀSCARA*, have been verified. The rest, it may fairly be presumed, are likely to be equally correct; and *VISHNÚ CHANDRA*, being anterior to *BRAHMEGUPTA*, must have preceded *MUNJĀLA* by more than three centuries, as the latter did *BHĀSCARA* by more than two. It is not the only instance, among the Hindu astronomers, where the older author has made a nearer approach to the truth, than his successor.

When the conclusion of the note at page 250 was written, a quotation from *ĀRYABHAṬṬĀ* in *MUNÍŚWARA*'s commentary on *BHĀSCARA* was overlooked. It is the beginning of a passage in the abridgment of *ĀRYABHAṬṬĀ*, specifying the revolutions of the planets. The quotation unfortunately stops after those of the moon; which are 57753334000, answering to 4320000000 of the sun. His numbers then come between those of the *Súryasiddhānta* and *BRAHMEGUPTA*, in the instances which admit of comparison: and the diurnal motions, concluded from them, differ from theirs but at fourth minutes.

* See page 210.

NOTE ON PAGE 248.

To obviate misapprehension, it is necessary to observe, that the number of elapsed years of the *Śaca* era subjoined to ĀRYABHAṬṬĀ's computation of past time, is an addition by the scholiast of BRAHMEGUPTA, in course of comparing elapsed time, as reckoned by the two authors. For the passage, which he twice quotes from the *Dāsa-giticā* of ĀRYABHAṬṬĀ, reckons from the beginning of the *Calpa* to the *Bhārata*, which is the era of *Yudhisht'hira*, and the epoch employed by him, without any notice either of *Śaca* or *Sambat*.



NOTE to an ESSAY on the CAMPHOR TREE of SUMATRA; by
H. T. C. late President.

SINCE my return to England, I have had the opportunity, by the indulgence of Sir JOSEPH BANKS, to inspect the specimen in his collection from which the younger GÆRTNER, to whom it was communicated, described his *Dryobalanops aromatica*; and I find that the leaves entirely agree, and that it is unquestionably the same species with the Camphor tree of Sumatra. This information actually accompanied the specimen seen by Dr. C. F. GÆRTNER, though he have inadvertently referred it to Ceylon for a habitation, and as erroneously alleged, that the bark of the tree is cinnamon.

The fruit has been also figured and described by M. CORRÉA DE SERRA, (*Ann. du Mus. d'Hist. nat.* 10. 159,) under the name of *Pterygium teres*; equally without any intimation of the tree affording the Sumatran camphor.

As the *Pterygium costatum* of the same author is the *Dipterocarpus costatus* of the younger GÆRTNER, whose publication on both that and the *Dryobalanops* preceded by a year the earliest of CORRÉA DE SERRA's concerning these fruits, it is presumed, that GÆRTNER's names of both genera will be retained. Whether his name of the species now in question shall also be preserved, others must determine. It is, however, to be remarked, that the name, which was given to it in India, before the identity of species could be ascertained, is the most appropriate.

ADDITIONS.

The flowers of this plant in Sir JOSEPH BANKS's collection, are in too imperfect a state for description. It appears, however, as was to be expected from analogy of congeners, that the petals are five, and the stamina numerous. It belongs then, as most of the plants of the same natural order do, to the class and order Polyandria Monogynia. The essential generic character is:—Calyx, one-leaved, permanent; enlarged into a gibbous cup, with five ligulate, long, scariose wings. Corol. five-petalled. Capsule, three-valved, one-celled. Seed solitary. Embryo inverse, without perisperm.

CORRECTIONS.

Page 219, in a note, for 'octavæ sphææræ,' read 'octavæ sphæræ.'

220, in a note, for 'regulos,' read 'regulas.'

229, line 8, for 'whether,' read 'whither.'

230, line 14, for 'perfect,' read 'imperfect.'

232, for 'CHATURVÍDA,' read 'CHATURVÉDA.'

240, line 9, for 'ecliptic,' read 'equator.'

.... in a note, for 'of planet,' read 'or planet.'



2/14. ✓

Central Archaeological Library,
NEW DELHI. 25090

Call No. 891.05 / A.R

Author—A.R

Title—Asiatic Researcher
Vol. 12.

Borrower No.	Date of Issue	Date of Return
--------------	---------------	----------------

"A book that is shut is but a block"

CENTRAL ARCHAEOLOGICAL LIBRARY
GOVT. OF INDIA
Department of Archaeology
NEW DELHI.

Please help us to keep the book
clean and moving.