

GOVERNMENT OF INDIA
ARCHÆOLOGICAL SURVEY OF INDIA
ARCHÆOLOGICAL
LIBRARY


ACCESSION NO. 30755

CALL No. R 910.30954356 / R.G. /

D.G.A. 79

W.R.S.B.







RAJPUTANA GAZETTEERS.

VOLUME III-B.

~~AN.~~
~~7457~~

THE WESTERN RAJPUTANA STATES RESIDENCY

AND

THE BIKANER AGENCY.

30755

STATISTICAL TABLES

COMPILED BY MAJOR K. D. ERSKINE, I.A.

R 910.3095435G
R.G./W.R.S.B.



ALLAHABAD.
THE PIONEER PRESS.

1908.



~~D 9232~~

CENTRAL ARCHAEOLOGICAL
LIBRARY, NEW DELHI.

Acc. No. 30755

Date. 25.3.57

Call No. R 910.3095435G

R.G. / W.R.S.B

CONTENTS.

THE WESTERN RAJPUTANA STATES RESIDENCY.

TABLE NO.		PAGE.
1.—	Area, population and normal <i>khāṭa</i> revenue of the three States	1
2.—	List of Political Agents and Residents	2-5

JAISALMER STATE.

3.—	Rainfall at Jaisalmer town since 1896, with average for twenty-three years ending 1905... ..	6
4.—	Rainfall at five selected places in the districts since 1895, with average for eleven years ending 1905	7
5.—	List of chiefs of Jaisalmer	8-11
6.—	Population at the three enumerations	12
7.—	Do. in 1901 by districts	13
8.—	Average prices of certain food grains and salt	14
9.—	List of leading nobles	15
10.—	The jail at Jaisalmer town	16
11.—	List of schools in 1905-06 and 1906-07	17
12.—	The hospital at Jaisalmer town	18
13.—	Vaccination	19

JODHPUR STATE.

14.—	Temperature at Jodhpur City since 1897	20
15.—	Average temperature at Jodhpur City and the towns of Pachbhadra and Sāmbhar	21
16.—	Rainfall at Jodhpur City since 1896, with average for twenty-six years ending 1905	22
17.—	Average rainfall at Jodhpur City and twenty-six selected places in the districts	23
18.—	List of chiefs of Mārwar or Jodhpur	24-26
19.—	Population at the three enumerations	27
20.—	Do. in 1901 by districts	28
21.—	Agricultural statistics	29
22.—	Areas under principal crops	30
23.—	Average daily wages of skilled and unskilled labour at certain selected centres	31

Table No.		PAGE.
24.	—Average prices of certain food grains and pulses and salt ...	32
"	25.—Average prices of food grains at Jodhpur City ...	33
"	26.—The Jodhpur-Bikaner Railway (Jodhpur section) ...	34
"	27.—List of Imperial post and telegraph offices ...	35—39
"	28.—List of the twelve senior nobles ...	40
"	29.—The Central jail at Jodhpur City ...	41
"	30.—Education since 1891-92 ...	42—43
"	31.—List of schools in 1906 ...	44—55
"	32.—Medical institutions since 1881 ...	56
"	33.—List of hospitals and dispensaries in 1906 ...	57—58
"	34.—Vaccination ...	59

SIROHI STATE.

"	35.—Temperature on Mount Abu since 1902, with average for twenty-five years ending 1901 ...	60
"	36.—Temperature on Mount Abu ...	61
"	37.—Rainfall on Mount Abu since 1897, with average for thirty-six years ending 1906 ...	62
"	38.—Rainfall at Sirohi town since 1897, with average for twenty-three years ending 1906 ...	63
"	39.—Rainfall at Erinpura cantonment since 1897, with average for twenty-seven years ending 1906 ...	64
"	40.—List of the Chauhan rulers of Sambhar and Ajmer from whom the chiefs of Sirohi are descended ...	65—66
"	41.—List of the Chauhan rulers of Nādol and Jālor from whom the chiefs of Sirohi are descended ...	67—68
"	42.—List of chiefs of Sirohi ...	69—72
"	43.—Population at the three enumerations ...	73
"	44.—Do. in 1901 by districts, etc. ...	74
"	45.—Average prices of certain food grains and pulses ...	75
"	46.—List of leading nobles ...	76
"	47.—The jail at Sirohi town ...	77
"	48.—List of schools in 1906-07 ...	78—79
"	49.—Medical institutions and vaccination since 1881 ...	80
"	50.—List of hospitals and dispensaries in 1907 ...	81

BIKANER STATE.


"	51.—Temperature at Bikaner City since 1902, with average for twenty-one years ending 1901 ...	82
"	52.—Temperature at Bikaner City ...	83
"	53.—Rainfall at Bikaner City since 1896, with average for twenty-six years ending 1905 ...	84
"	54.—List of chiefs of Bikaner ...	85—86

	PAGE.
Table No. 55.—List of Political Agents of Bikaner	87
„ 56.—Population at the three enumerations	88
„ 57.— Do. in 1901 by districts	89
„ 58.—Agricultural statistics	90
„ 59.—Areas under principal crops	91
„ 60.—Average prices of certain food grains and pulses and salt, ...	92
„ 61.—The Jodhpur-Bikaner Railway (Bikaner section)	93
„ 62.—List of Imperial post and telegraph offices	94
„ 63.—List of principal nobles	95-96
„ 64.—The Central jail at Bikaner City	97
„ 65.—Education since 1891-92	98-99
„ 66.—List of schools in 1906 and 1907	100-101
„ 67.—Medical institutions since 1881	102
„ 68.—List of hospitals and dispensaries in 1907	103
„ 69.—Vaccination	104

Corrigendum to the Western Rajputana States
Residency and the Bikaner Gazetteer.

VOLUME III-B.

Page 78.—In the seventh and eighth lines of the last column of Table
No. XLVIII for "recognised" read "reorganised."



STATISTICAL TABLES.




TABLE No. I.

The Western Rājputāna States Residency.

STATE.	Area in square miles.	POPULATION IN—			Normal <i>khālsa</i> revenue in thousands of Imperial rupees.
		1881.	1891.	1901.	
Jaisalmer ...	16,062	108,143	115,701	73,370	1,00
Jodhpur ...	34,963	1,757,618	2,528,178	1,935,565	56,00
Sirohi ...	1,964	142,903	190,836	154,544	3,50
Total ...	52,989	2,008,664	2,834,715	2,163,479	60,50

NOTE.—In 1881 the Girāsias of the Bhākar, a wild tract in the south-east of Sirohi, were omitted altogether; in 1891 their number was roughly estimated at 2,860, and this has been included above.

TABLE No. II.

List of Political Agents (i) of Jodhpur; (ii) of Jodhpur and Jaisalmer; and (iii) of the Western Rājputāna States; also list of Residents, Western Rājputāna States.


Names.	Period.	REMARKS.
Captain J. Ludlow ...	1839-44	
Captain P. S. French ...	1844-45	
Captain H. H. Greathed	1845-48	
Captain D. A. Malcolm	1848-51	
Lieutenant-Colonel Sir R. Shakespeare.	1851-57	
Captain G. H. Monck Mason.	1857	(Officiating).
Major R. Morrison ...	1857-58	(Ditto).
Lieutenant-Colonel W. Anderson.	1858	
Captain J. C. Brooke ...	1858-59	(Ditto).
Captain J. P. Nixon ...	1859-65	
Captain E. C. Impey ...	1865-68	
Lieutenant-Colonel J. C. Brooke.	1868-70	The first Political Agent of Jodhpur and Jaisalmer, the charge of the latter State having been made over to him in 1869.
Major E. C. Impey ...	1870-73	
Major C. K. M. Walter	1873-77	
Major T. Cadell ...	1877-78	
Captain D. W. K. Barr	1878-79	


List of Political Agents (continued).

Name.	Period.	REMARKS.
Major T. Cadell ...	1879	The political charge of Jodhpur, Jaisalmer and Sirohi was amalgamated with the command of the Erinpura Irregular Force in 1879, and was styled the Western Rājputāna States Agency in 1880. The command of the E. I. F. was separated from the duties of the Political Agent in 1881, and in the following year the headquarters were moved from Erinpura to Jodhpur and the designation "Western Rājputāna States Residency" came into use.
Captain A. R. T. McRae	1879-80	
Major P. W. Powlett...	1880	
Lieutenant-Colonel W. Tweedie.	1880-81	
Lieutenant-Colonel P. W. Powlett.	1881-84	
Major C. A. Baylay ...	1884	(Officiating).
Lieutenant-Colonel P. W. Powlett.	1884-86	
Lieutenant-Colonel H. P. Peacock.	1886	(Ditto).
Colonel P. W. Powlett...	1886-89	
Major W. Loch ...	1889	(Ditto).
Colonel P. W. Powlett...	1889-92	

List of Residents, Western Rājputāna States (continued).

Name,	Period.	REMARKS.
Lieutenant-Colonel H. B. Abbott.	1892-93	
Lieutenant-Colonel W. H. C. Wyllie.	1893	(Officiating).
Lieutenant-Colonel H. B. Abbott.	1893-95	
Lieutenant-Colonel J. H. Newill.	1895	(Ditto).
Mr. A. H. T. Martindale	1895	(Ditto).
Lieutenant-Colonel H. B. Abbott.	1895-97	
Mr. A. H. T. Martindale	1897-98	
Lieutenant-Colonel C. E. Yate.	1898	(Ditto).
Lieutenant-Colonel W. H. C. Wyllie.	1898-99	
Lieutenant-Colonel C. E. Yate.	1899	(Ditto).
Lieutenant-Colonel W. H. C. Wyllie	1899-1900	
Lieutenant-Colonel A. P. Thornton.	1900-01	
Captain K. D. Erskine...	1901-02	
Lieutenant-Colonel A. P. Thornton.	1902	
Major K. D. Erskine ...	1902-03	
Lieutenant-Colonel R. H. Jennings.	1903-05	





List of Residents, Western Rājputāna States (concluded).

Name.	Period.	REMARKS.
Major W. R. Stratton...	1905-08	
Mr. H. V. Cobb ...	1908	

NOTE I.—The names of officers who merely held temporary charge of the current duties for short periods have been omitted.

NOTE II.—Jaisalmer was directly under the political charge of the Governor General's Agent from 1832 to 1869.

NOTE III.—Sirohi was, as a rule, under the political charge of an Assistant to the Governor General's Agent up to 1870, when it was placed under the Commandant of the Erinpura Irregular Force; this arrangement continued till 1881.

TABLE No. III.

Rainfall--Jaisalmer town.
(in inches).

YEAR.	June.	July.	August.	September.	Remaining eight months.	Total for the year.
Average of twenty- three years ending 1905 ...	0.73	2.04	1.82	0.65	0.94	6.18
1896 ...	0.64	1.85	1.11	...	0.03	3.63
1897 ...	0.18	2.11	5.28	2.49	1.07	11.13
1898 ...	1.65	0.79	...	0.30	1.13	3.87
1899	0.26	0.26
1900	0.57	2.05	1.70	0.68	5.00
1901 ...	0.02	3.14	0.39	...	0.11	3.66
1902 ...	2.49	0.21	0.81	1.16	0.53	5.20
1903	2.30	1.19	0.30	0.40	4.19
1904 ...	0.21	...	0.05	...	1.87	2.13
1905	0.06	...	2.68	0.89	3.63
1906 ...	0.16	1.08	4.76	4.16	2.35	12.51
1907 ...	0.32	2.15	5.23	...	1.80	9.50
1908 ...						
1909 ...						
1910 ...						
1911 ...						

TABLE No. IV.

Rainfall in the districts of the Jaisalmer State.
(in inches).


YEAR.	NAME OF RAIN-GAUGE STATION.				
	Bāp.	Devikot.	Dewa.	Khābha.	Rāmgarh.
1895	6.30	2.66	1.64	3.78	3.85
1896	4.86	6.56	1.13	2.99	0.90
1897	11.00	7.19	11.25	10.77	6.48
1898	7.08	8.33	2.44	4.49	1.52
1899	1.57	0.70	1.39
1900	7.70	8.82	5.75	3.59	3.87
1901	4.74	4.13	2.13	4.80	2.75
1902	4.72	4.74	4.92	10.76	4.89
1903	7.04	6.53	2.73	7.07	7.74
1904	4.50	2.55	1.44	0.34	1.50
1905	0.96	1.90	4.14	3.37	2.34
* Annual average for above eleven years.	5.49	4.91	3.54	4.72	3.25
1906	10.42	9.05	10.45	7.32	8.64
1907	5.34	6.06	4.15	3.40	5.74
1908					
1909					
1910					
1911					

* The average for Jaisalmer town for the same period was 4.16 inches.

TABLE No. V.

List of chiefs of Jaisalmer.

No.	Name.	REMARKS.
1	Mangal Rao ...	Driven from the Punjab and settled in the Indian desert in the eighth century.
2	Majam Rao ...	
3	Kehar I ...	Founded Tanot, the first desert-capital of the Bhātis.
4	Tano or Tanuji ...	
5	Bijai Rāj I ...	
6	Deorāj ...	The first to assume the title of Rāwal; captured Lodorva from the Lodra Rāj-puts and made it his capital.
7	Mūnda ...	Is supposed to have married the daughter of Vallabharājā Solanki of Anhilwāra Pātan; the latter died in 1009.
8	Wachuji or Bachera	
9	Dusaj ...	
10	Bijai Rāj II ...	Married the daughter of Siddharājā Jai Singh Solanki, who is known to have ruled at Anhilwāra Pātan from 1093 to 1143.
11	Bhojdeo ...	
12	Jaisal ...	Founded the town of Jaisalmer about 1156 and made it his capital; is said to have died about 1168.
13	Sālivāhan I ...	
14	Bijal ...	
15	Kailan ...	Elder brother of Sālivāhan I.
16	Chāchikdeo I ...	
17	Karan Singh I ...	



List of chiefs of Jaisalmer (continued).

No.	Name.	REMARKS.
18	Lākhan ...	A simpleton, allowed to rule for four years only.
19	Pūnpāl ...	
20	Jet Singh I ...	Said to have ruled from 1276 to 1294 and to have defended his capital for eight years against some Muhammadan army.
21	Mulrāj I ...	Son of Jet Singh ; ruled for about a year and was killed when the above army took Jaisalmer (1295).
22	Dūda ...	Another son of Jet Singh ; he recovered the capital but lost it again to Alā-ud-dīn's army in 1306, and was killed in that battle.
23	Gharsi ...	A nephew of Mulrāj ; he had been captured at the first siege and taken to Delhi, where he gained the king's favour ; was permitted to return to Jaisalmer and re-established the State ; was assassinated about 1335.
24	Kehar II ...	A grandson of Mulrāj ; he is said to have ruled from 1335 to 1395.
25	Lachhman ...	A son of Kehar ; inscriptions at Jaisalmer mention him as ruling in 1402 and 1416.
26	Bersi ...	A son of Lachhman ; he is mentioned in inscriptions at Jaisalmer as the ruler in 1436 and 1440.
27	Chāchikdeo II ...	Mentioned in an inscription in a temple at Jaisalmer dated 1448 as ruling in that year.
28	Devī Dās (or Devī Karan).	Mentioned in an inscription at Jaisalmer as ruling in 1479.

List of chiefs of Jaisalmer (continued).

No.	Name.	REMARKS.
29	Jet Singh II ...	Mentioned in an inscription at Jaisalmer as occupying the <i>gaddi</i> in 1524 and 1526.
30	Karan Singh II ...	
31	Lūnkaran ...	Mentioned in the <i>Tabakāt-i-akbarī</i> as having opposed Humāyūn in his march across the desert in 1541.
32	Māldeo ...	A son of Lūnkaran; said to have been alive in 1555.
33	Har Rāj ...	Mentioned in the <i>Beg-lār-nāmah</i> as receiving a deputation from Sind headed by Khān-i-Zamān.
34	Bhīm ...	A son of Har Rāj, mentioned in an inscription at Jaisalmer as the ruler in 1616. He was a <i>mansabdār</i> of 500 according to the <i>Ain-i-Akbarī</i> and the father-in-law of Jahāngīr according to the emperor himself (<i>Tuzak-i-Jahāngīrī</i>); died in 1624.
35	Kalyān Dās ...	Was appointed governor of Orissa in 1610 according to the <i>Ain-i-Akbarī</i> . Jahāngīr writes that he made him a commander of 2,000 in 1616, and called him to court and invested him as Rāwal in 1626.
36	Manohar Dās ...	
37	Rāmchandra ...	
38	Sabal Singh ...	Was not the legitimate heir to the <i>gaddi</i> , but received Jaisalmer from Shāh Jahān as a reward for services rendered at Peshāwar; ruled from 1651 to 1661.
39	Amar Singh ...	Ruled from 1661 to 1702.
40	Jaswant Singh ..	Dispossessed of some of his lands by the Rāthors and by Dāud Khān.

List of chiefs of Jaisalmer (concluded).

No.	Name.	REMARKS.
41	Budh Singh ...	
42	Tej Singh ...	
43	Akhai Singh ...	Ruled from 1722 to 1762; established a mint at his capital in 1756; lost more land to Bahāwal Khān, son of Dāud Khān and founder of Bahāwalpur.
44	Mulrāj II ...	Ruled from 1762 to 1820; a puppet in the hands of his minister, the infamous Sālim Singh; concluded treaty with the British in December 1818.
45	Gaj Singh ...	The grandson of Mulrāj, ruled from 1820 to 1846 and assisted Government with camels in the first Afghān war.
46	Ranjit Singh ...	Nephew of Gaj Singh, whom he succeeded by adoption; died June 1864.
47	Bairi Sāl ...	Younger brother of Ranjit Singh, whom he succeeded by adoption; installed October 1865 and died March 1891.
48	Sālivāhan II ...	Adopted by the widows of Bairi Sāl; was born in June 1887, educated at the Mayo College, and is the present Mahārāwal.

Since this table was compiled I have received Mr. Bhandarkar's *Report of a second tour in search of Sanskrit manuscripts made in Rājputāna and Central India in 1904-05 and 1905-06* (Bombay, 1907). According to inscriptions found by him in certain temples at Jaisalmer, Mulrāj I (No. 21) was succeeded by his brother, Ratan Singh, and they together "righteously protected the earth as did Lakshman and Rāma of old." Mulrāj had a son called Deorāj, the father of Kehar II (No. 24); one inscription mentions him as the chief of the State just after Gharsi (or Ghata Singh), but the popular idea is that he died of fever during the siege of Jaisalmer at the end of the thirteenth century.

TABLE No. VI.

Population, Jaisalmer State, 1881, 1891, and 1901.

DETAILS.	1881.	1891.	1901.	REMARKS.
Number of towns ...	1	1	1	In 1881 there were 20,955 persons who did not return their religion; it is probable that about 4,000 were Animists and the rest mostly Hindus.
„ „ villages...	413	396	471	
Total population ...	108,143	115,701	73,370	
Number of males ...	61,127	62,699	39,389	In 1891 the 3,936 Bhils were classed as Hindus, but they are shown in this table as Animists because the tribe was considered as such at the census of 1901.
„ „ females...	47,016	53,002	33,981	
„ „ Hindus...	57,484	80,804	51,990	
„ „ Musalmāns	28,032	29,443	18,648	
„ „ Animists,	...	3,936	1,551	
„ „ Jains ...	1,671	1,518	1,178	
Urban population ...	10,965	10,509	7,137	
Population per square mile.	6.73	7.20	4.57	

Percentage of variation in population—

(i) between 1881 and 1891 +6.99
(ii) „ 1881 „ 1901 -32.15
(iii) „ 1891 „ 1901 -36.59




TABLE No. VII.

Population of Jaisalmer State in 1901 by districts or hukūmats.

Name of hukūmat.	Approximate area in square miles.	NUMBER OF		Total population.	Density per square mile (approximate).	Percentage of variation in population between 1891 and 1901.
		Towns.	Villages.			
Bāp ...	700	...	24	7,791	11·13	—44·8
Bārāwa-Buili ...	700	...	9	1,124	1·60	—15·2
Devikot ...	800	...	38	4,725	5·90	—53·1
Dewa ...	1,200	...	27	3,063	2·55	—5·4
Fatehgarh ...	700	...	37	5,679	8·11	—25·2
Jaisalmer ...	1,200	1	57	12,790	10·66	—31·7
Khāra-Khuiāla ...	1,000	...	16	3,787	3·78	—18·9
Kishangarh ...	400	...	1	403	1·01	—30·3
Lākha ...	262	...	17	3,951	15·08	—30·1
Mayājlar ...	800	...	10	2,226	2·78	—31·8
Mohangarh-Nāchna ...	2,200	...	19	5,021	2·28	—25·2
Nokh ...	2,100	...	72	11,803	5·62	—51·4
Rāmgarh ...	400	...	10	2,112	5·28	—32·1
Sām-Khābha ...	1,700	...	33	4,650	2·73	—30·9
Shāhgarh-Ghotāru ...	1,600	...	100	3,734	2·33	—20·1
Tanot ...	300	...	1	511	1·70	—45·1
Total for State ...	16,062	1	471	73,370	4·57	—36·59

TABLE No. VIII.

Average retail prices (in seers per rupee) of certain food grains, pulses and salt in Jaisalmer since 1884.

PERIOD.			Wheat.	Gram.	Bājra.	Jowār.	Salt.
1884—90	11·5	13·8	15·3	17·1	22·71
1891—1900	(excluding years of famine).		10·2	12·1	13·4	14·9	21·0
1901	9·5	9·5	13·6	14·7	21·0
1902	11·1	11·9	13·3	14·2	21·0
1903	11·1	12·9	15·2	16·5	21·0
1904	11·8	13·5	15·9	17·5	21·0
1905	9·3	10·8	12·1	13·1	21·0
1906	9·5	10·3	11·3	12·6	21·0
1907	11·0	11·0	12·11	14·10	21·0
1908					
1909					
1910					
1911					

The figures (up to and including the year 1906) have been taken from the latest issue of *Prices and Wages in India*; those for 1907 have been obtained locally.

TABLE No. IX.

List of leading nobles of the Jaisalmer State.

Name of estate.	Title of holder.	Clan and sept of holder.	Approximate annual income.	REMARKS.
			Rs. (British.)	
Bikampur ...	Rao ...	Bhāti (Barsang)	3,850	All these receive the double <i>tāzīm</i> , i.e. the Mahārāwal rises both on their arrival and departure.
Birsilpur ...	Do. ...	Do. (Khiān)...	6,150	
Bāru ...	Thākur.	Do. (Dwārka-dāsot)	1,300	
Gehun or Baiya	Do. ...	Do. (U d a i Singhot).	540	
Girājsar ...	Do. ..	Do. (Barsang)	1,300	
Jhinjiniāli ...	Do. ...	Do. (U d a i Singhot)	960	
Khuri ...	Do. ...	Ponwār (Sodha)	1,150	
Nawatāla ...	Do. ...	Bhāti (Prithwī-rājot)	770	
Rindha ...	Do. ...	Do. (Tejmalot)	770	
Satyāya ...	Do. ...	Do. (S a k a t Singhot)	385	
Chelak ...	Do. ...	Do. (Prithwī-rājot)	230	He is the <i>pradhān</i> or hereditary office-bearer, entitled to a seat behind the chief on an elephant on State occasions.

Among the Rājwis or near relatives of the chief may be mentioned Thākurs Mān Singh of Eta and Sheodān Singh, both members of Council; Thākur Sultān Singh of Nāchna; and Thākur Dān Singh of Lāthi (the Mahārāwal's brother).

TABLE No. X.

Jaisalmer Jail.

YEAR.	JAIL POPU- LATION.		Daily average number of sick.	Number of deaths.	Rate of morta- lity per 1,000.	REMARKS.	
	Daily average.	Maxi- mum on any one day.					
1894	...	46	66	7	...	The jail through- out this period (1894--1907) had accommoda- tion for 88 pri- soners.	
1895	...	33	48	6	...		
1896	...	46	61	8	3		65
1897	...	41	57	3
1898	...	45	60	2	1		22
1899	...	51	88	3	5		88
1900	...	42	76	3	12	283	
1901	...	53	89	4	1	19	Cost of mainten- ance a b o u t Rs. 1,600.
1902	...	73	95	5	6	83	
1903	...	52	64	3	4	77	Do. about Rs. 2,500.
1904	...	54	70	4	1	18	Do. Rs. 1,200.
1905	...	46	60	3	2	43	Do. Rs. 1,400.
1906	...	33	58	2	2	61	Do. Rs. 1,100.
1907	...	27	42	1	1	36	
1908	...						
1909	...						
1910	...						
1911	...						




TABLE No. XI.

Schools in the Jaisalmer State, 1905-06.

Locality.	Class.	Number on rolls.	Daily average attendance.	REMARKS.
Jaisalmer ...	Anglo-vernacular primary.	94	59.2	Cost about Rs. 1,100 (British).
Do. ...	Vernacular primary.	60	30.3	Cost about Rs. 100 (British).
Bāp ...	Do. ...	26	17.3	Cost about Rs. 80 (British).
Three State schools ...		180	106.8	Cost about Rs. 1,280 (British).

The Administration Report for 1906-07 has since been received. The same three schools were maintained, but the number of pupils on the rolls fell to 156 and the daily average attendance was only 87. The expenditure was about Rs. 1,000.

There are several institutions of the indigenous type maintained by private individuals and communities, but no returns are available.

TABLE No. XII.

Jaisalmer Hospital.

YEAR.	NUMBER OF PATIENTS TREATED.			DAILY AVERAGE NUMBER OF		Number of operations performed.	REMARKS.
	In-door.	Out-door.	Total.	In-patients.	Out-patients.		
1892	...	3,857	3,857	...	60	199	Opened as a dispensary on the 15th April 1892.
1893	...	4,897	4,897	...	47	198	
1894	...	4,117	4,117	...	45	175	
1895	31	4,427	4,458	3	46	216	Accommodation provided for four male in-patients.
1896	33	4,449	4,482	4	48	255	Beds for two female in-patients added.
1897	33	4,618	4,651	3	51	256	
1898	51	4,046	4,097	4	47	268	
1899	62	5,058	5,120	4	69	318	
1900	40	9,157	9,197	3	101	312	
1901	24	4,230	4,254	3	70	250	
1902	26	4,803	4,829	3	74	302	
1903	30	4,182	4,212	2	66	257	
1904	43	3,981	4,024	3	64	306	
1905	31	4,086	4,117	3	66	248	
1906	27	8,760	8,787	3	132	242	
1907	30	7,010	7,040	3	87	287	
1908							
1909							
1910							
1911							

TABLE No XIII.

Vaccination in the Jaisalmer State.


YEAR.	NUMBER OF			Ratio of persons successfully vaccinated per 1,000 of population.	REMARKS.
	Vaccinators employed.	Vaccinations performed.	Successful vaccinations performed.		
					Rs.
1890-91 ...	2	175	150	1.39	Expenditure 56
1891-92 ...	2	248	154	1.33	" 96
1892-93 ...	2	654	583	5.04	" 165
1893-94 ...	4	1,822	1,721	14.87	" 228
1894-95 ...	4	3,218	3,124	27.00	" 227
1895-96 ...	4	2,420	2,388	20.64	" 251
1896-97 ...	4	1,199	1,188	10.27	" 256
1897-98 ...	4	1,757	1,721	14.87	" 282
1898-99 ...	5	2,334	2,297	19.85	" 459
1899-1900...	5	2,432	2,365	20.44	" 656
1900-01 ...	5	2,188	2,105	18.19	" 607
1901-02 ...	4	1,619	1,517	20.68	" 562
1902-03 ...	5	1,702	1,663	22.67	" 619
1903-04 ...	5	1,143	1,101	15.01	" 599
1904-05 ...	5	1,112	1,104	15.05	" 610
1905-06 ...	3	844	818	11.15	" 511
1906-07 ...	2	996	965	13.15	" 480
1907-08					
1908-09					
1909-10					
1910-11					

TABLE No. XIV.

*Temperature—Jodhpur City.**(Observatory 782 feet above sea-level.)*

MONTH.	AVERAGE MONTHLY TEMPERATURE FOR NINE YEARS ENDING 1905.			
	Daily mean.	Mean maxi- mum.	Mean mini- mum.	Mean 'daily range.
January ...	62.7°	76°	49.4°	26.6°
February ...	66.7°	80.5°	53°	27.5°
March ...	77.6°	91.7°	63.5°	28.4°
April ...	87.8°	101.7°	73.2°	28.5°
May ...	94.2°	107.3°	81°	26.3°
June ...	93.9°	105.3°	82.2°	22.8°
July ...	90°	99.1°	80.9°	18.2°
August ...	87°	95.3°	78.7°	16.6°
September ...	86.4°	96.2	76.6°	19.5°
October ...	83°	97.4°	68.2°	29.5°
November ...	74.5°	89.8°	59.2°	30.5°
December ...	66.7°	80.1°	53.4°	25.6°

NOTE.—The observatory was opened on the 10th October 1896. The highest temperature recorded has been 120.9° on the 10th June 1897, and the lowest 27.9° on the 29th January 1905.






TABLE No. XV.


Temperature at Jodhpur city, Pachbhadra, and Sāmbhar.

Observatory.	AVERAGE.			
	Daily mean.	Mean maximum.	Mean minimum.	Mean daily range.
Jodhpur ...	80·9°	93·4°	68·3°	25°
Pachbhadra ...	80°	94°	65°	29·9°
Sāmbhar ...	76·9°	90·3°	65·3°	24·8°

TABLE No. XVI.

Rainfall—Jodhpur City.
(in inches).

YEAR.	June.	July.	August.	September.	Remaining eight months.	Total for the year.
Average of twenty-six years end- ing 1905.	1.30	3.78	4.43	1.90	1.35	12.76
1896 ...	3.88	3.83	4.24	...	0.53	12.48
1897 ...	0.10	2.90	8.25	2.22	2.07	15.54
1898	6.36	...	2.40	1.64	10.40
1899 ...	0.43	0.53	...	0.96
1900 ...	1.33	1.50	5.43	6.49	1.47	16.22
1901 ...	0.31	5.23	2.36	...	0.20	8.10
1902 ...	2.13	0.33	3.16	1.27	...	6.89
1903	8.82	5.68	4.43	1.19	20.12
1904 ...	1.23	1.58	0.89	1.84	1.31	6.85
1905 ...	0.60	1.07	...	1.02	0.47	3.16
1906 ...	0.16	3.94	1.75	3.06	2.25	11.16
1907 ...	0.04	1.70	8.07	...	1.72	11.53
1908 ...						
1909 ...						
1910 ...						
1911 ...						






TABLE No. XVII.


Rainfall at certain places in the Jodhpur State.
(in inches).


Locality.	Annual average.	REMARKS.
Didwāna ...	14.52	In the north-east; average for 21 years.
Mārot ...	14.61	" " " 15 "
Nāwa ...	13.24	" " " 15 "
Sāmbhar ...	19.96	" " " 21 "
Parbatsar ...	13.82	" " " 15 "
Merta ...	14.12	" " " 15 "
Jaitāran ...	13.53	" east ; " 15 "
Bilāra ...	15.11	" " " 15 "
Sojat ...	14.40	" " " 15 "
Pāli ...	13.29	" " " 22 "
Desuri ...	15.99	" south-east ; " 8 "
Bāli ...	18.07	" " " 15 "
Jālor ...	12.53	" south ; " 15 "
Jaswantpura ...	18.43	" " " 15 "
Sānchor ...	13.54	" " " 15 "
Gūrha ...	8.81	" " " 13 "
Siwāna ...	9.43	" centre ; " 15 "
Jasol ...	10.02	" " " 22 "
Pachbhadra ...	11.27	" " " 25 "
Jodhpur city ...	12.76	" " " 26 "
Nāgaur ...	11.77	" north ; " 15 "
Phalodi ...	7.52	" north-west ; " 21 "
Sānkra ...	6.30	" " " 15 "
Shergarh ...	8.92	" west ; " 15 "
Sheo ...	6.99	" " " 15 "
Bārmer ...	9.15	" " " 22 "
Chhotan ...	8.22	" south-west ; " 13 "

TABLE No. XVIII.

List of chiefs of Mārwar or Jodhpur.

No.	Name.	Date, remarks, etc.
1	Siāhji ...	A relation of Jai Chand of Kanauj; he migrated to Mārwar, and conquered Kher in the Mallāni district about 1212.
2	Asthān ...	Son of Siāhji; took Idar from the Bhils, and gave it to his brother Soning.
3	Duhar ...	
4	Rai Pāl...	
5	Kanhal or Kan Pāl ...	
6	Jalhan ...	
7	Chhada ...	
8	Thida ...	
9	Salkha ...	
10	Viramdeo ...	
11	Chonda ...	Took Mandor from the Parihārs about 1381, and made it his capital; he died in 1408 or 1409.
12	Kanha ...	These two are not mentioned in all the chronicles. Kanha is said to have ruled for five, and Satta for four years.
13	Satta ...	
14	Ran Mal ...	Assassinated in 1444 while attempting to usurp the throne of the infant Rānā Kūmbha of Mewār. Some say he immediately succeeded his father Chonda.
15	Jodha ...	Ruled from 1444 to 1488; founded Jodhpur city in 1459, and transferred thither the seat of government.






List of chiefs of Jodhpur (continued).

No.	Name.	Date, remarks, etc.
16	Sātal ...	Ruled 1488—91; was killed in a battle with the <i>Sūbahdār</i> of Ajmer.
17	Sūja or Sūraj Mal ...	Ruled 1491—1516; met his death in a fight with the Pathāns at the Pipār fair.
18	Ganga ...	Ruled 1516—32; sent his quotas to fight under Rānā Sangrām Singh of Mewār against Bābar in 1527.
19	Māldeo ...	Ruled from 1532 to 1562 or, as others say, till 1568—69; fought with Sher Shāh (1543—44), and subsequently with Akbar. He was by far the most potent Hindu prince of his time.
20	Chandra Sen ...	
21	Udai Singh ...	Ruled 1581—95; was the first to hold the title of Rājā (his predecessors were styled Raos), and was nicknamed by the Musalmāns the <i>Motā</i> (or stout) Rājā.
22	Sūr Singh ...	Ruled 1595—1620; served with great distinction under the princes Murād and Dāniyāl in Gujarāt and the Deccan.
23	Gaj Singh ...	Ruled 1620—38; served with even greater distinction than his father, Sūr Singh, and was rewarded with the viceroyalty of the Deccan, besides land and titles.
24	Jaswant Singh I ...	Ruled 1638—78; was the first to hold the title of Mahārājā. He was the bitter enemy of Aurangzeb, whom he served as viceroy in Gujarāt, Ajmer, the Deccan, and Kābul; he died at Jamrūd.

List of chiefs of Jodhpur (concluded.)

No.	Name.	Date, remarks, etc.
25	Ajit Singh ...	The posthumous son of Jaswant Singh ; ruled 1679—1724. Aurangzeb overran his country, but, on the emperor's death, he recovered all his possessions, including, for a time, Ajmer. He was murdered by his son Bakht Singh.
26	Abhai Singh ...	Ruled 1724—50 ; was viceroy of Gujarāt and Ajmer, and, in the former capacity, suppressed the rebellion of Sarbuland Khān and captured Ahmadābād.
27	Rām Singh ...	Ruled 1750—52 ; expelled by his uncle Bakht Singh.
28	Bakht Singh ...	Ruled for about a year, and was then poisoned.
29	Bijai Singh ...	Ruled 1753—93. In his time there was constant fighting with the Marāthās.
30	Bhīm Singh ...	Ruled 1793—1803.
31	Mān Singh ...	Ruled 1803—43. Up to 1817 Amīr Khān plundered the country. A treaty was concluded with the British Government in 1818.
32	Takht Singh ...	Adopted from Ahmadnagar ; ruled 1843—73.
33	Jaswant Singh II ...	Eldest son of Takht Singh ; ruled 1873—95 ; was created a G.C.S.I. in 1875, and his personal salute was increased from 17 to 21 guns ; he raised two regiments of cavalry for the defence of the Empire (1889—93).
34	Sardār Singh ...	Succeeded his father Jaswant Singh on 11th October 1895, having been born on 11th February 1880 ; is the present Mahārājā.






TABLE No. XIX.

Population, Jodhpur State, 1881, 1891 and 1901.

DETAILS.	1881.	1891.	1901.	REMARKS.
Number of towns.	*3,785	27	27	Including the town of Sām-bhar, which is under the joint jurisdiction of the Jodhpur and Jaipur Darbārs.
Number of villages.		4,205	4,030	
Total population.	1,757,618	2,528,178	1,935,565	These figures include half the population of the town and district of Sām-bhar.
Number of males.	973,065	1,329,478	1,015,531	
Number of females.	784,553	1,198,700	920,034	The preceding remark applies also to these figures with the reservation that the religions of the inhabitants of Sām-bhar are not available for 1881. In that year Animists were classed as Hindus throughout the State.
Number of Hindus.	1,421,891	2,108,764	1,606,046	
Number of Musalmāns.	155,802	180,612	149,419	
Number of Jains.	172,404	167,353	137,393	
Number of Animists.	...	71,004	42,235	
Number of Christians.	207	210	224	
(a) European and Eurasian.	*	125	113	
(b) Native ...	*	85	111	
Urban population.	*	275,132	256,694	
Population per square mile.	50	72	55	

* Separate figures not available.

Percentage of variation in population—

(i) between 1881 and 1891	+43·8
(ii) " 1881 " 1901	+10·1
(iii) " 1891 " 1901	-23·4

TABLE No. XX.

Population, Jodhpur State, 1901.

District or <i>hukumat</i> .	Area in square miles.	NUMBER OF		POPULATION.		Population per square mile.	Percentage of variation in population between 1891 and 1901.
		Towns	Villages.	Total.	Urban.		
1	2	3	4	5	6	7	8
Bāli } Godwār ...	837	1	160	96,194	5,186	115	-23
Desuri }	706	1	160	67,764	6,621	96	
Bilāra ...	792	2	88	57,794	15,480	73	-32
Bīdwāna ...	1,136	1	113	44,642	9,410	39	-18
Jaitāran ...	959	2	116	67,733	8,137	71	-23
Jālor ...	1,552	1	252	140,880	7,443	90	-17
Jaswantpura ...	1,360	1	198	83,370	4,545	61	-25
Jodhpur ...	2,896	2	370	235,461	79,109	81	-28
Mallāni ...	5,750	1	464	172,330	6,064	30	-22
Mārot ...	498	...	109	54,873	...	110	-3
Merta ...	1,618	1	370	142,854	4,361	88	-31
Nāgaūr ...	2,608	4	420	167,759	30,050	64	-33
Nāwa ...	302	2	12	24,960	16,389	83	-21
Pachbhādra ...	854	2	105	30,427	8,312	46	-25
Pāli ...	1,024	1	80	43,889	12,673	43	-25
Parbatsar ...	840	...	165	87,127	...	104	-17
Phalodi ...	2,624	2	71	59,619	19,246	23	-17
Sāmbhar ...	160	1	6	7,438	5,436	47	-10
Sānchor ...	1,776	...	231	70,401	...	40	-27
Sānkra ...	1,279	1	71	25,960	7,125	20	+158
Sheo ...	2,004	...	65	24,405	...	12	-19
Shergarh ...	1,456	...	80	56,921	...	39	-20
Siwāna ...	760	...	112	53,931	...	71	-17
Sojat ...	1,172	1	212	109,833	11,107	94	-22
State Total	31,963	27	4,030	1,935,565	256,694	55	-23.44

The Nāwa and Sambhar districts have since been amalgamated.





TABLE No. XXI.

Agricultural statistics, Jodhpur State, in square miles approximately.

YEAR.	Area for which re- turns exist.	AREA.		Culturable waste other than fallow.	Current fallows.	Net area cropped.	AREA IRRIGATED FROM				Total irrigated area.	REMARKS.
		Under forests.	Not available for culti- vation.				canals.	tanks.	wells.	other sources.		
1	2	3	4	5	6	7	8	9	10	11	12	13
1898-99	4,320	107	675	465	1,006	1,460	16½	3½	181½	...	202	Statistics are available
1899-1900	4,320	107	675	465	3,024	42	3½	...	29½	...	33	only for the greater
1900-01	4,320	107	675	465	1,819	1,247	12½	9½	122½	33½	178	portion of the <i>khāla</i>
1901-02	4,320	107	675	465	2,031	1,035	11½	2½	62½	1	77	area. Column 4 includes
1902-03	4,320	107	675	465	2,094	972	...	2	56½	25	83	not only land absolutely
1903-04	4,320	107	675	465	2,054	1,012	8½	4	111	26½	150	unfit for cultivation,
1904-05	4,856	265	722	763	2,092	1,014	1½	1½	57½	3	63	but also land reserved
1905-06	4,024	265	702	781	2,648	528	1½	3½	45½	...	51	for pasture, and planta-
1906-07	4,557	265	707	786	2,276	924	13½	7	92½	12	125	tions intended for pub- lic use and therefore
1907-08	left unassessed. Column
1908-09	5 represents unoccupied
1909-10	assessed waste, and the
1910-11	figures in column 6 are
												the difference between
												the areas of lands occu-
												pied by individuals and
												of those actually culti-
												vated by them.






TABLE No. XXIII.

The average daily wages (in annas) of skilled and unskilled labour at certain places in the Jodhpur State.

Labour.	Jodhpur.	Nagaur.	Sojat.	Merta.	Didwāna.	Pachh.	Pali.	Nawa.	REMARKS.
I—(SKILLED LABOUR).	As.	As.	As.	As.	As.	As.	As.	As.	
Blacksmith	7	8	7	4	6	4	4	6	
Carpenter	8	5	6	5	5	4	6	7	
Dyer	10	8	6	4	4	3	10	6	
Goldsmith	12	10	8	8	8	6	10	8	
Mason	5	6	5	6	6	4	5	7	
Painter	5	4	4	4	4	...	4	5	
Stone-dresser	6	4	6	5	...	5	
Tailor	5	4	6	4	4	4	5	6	
Weaver	6	4	8	...	4	...	4	6	
II—(UNSKILLED LABOUR).									
Camelman	12	8	8	6	8	12	8	12	
Cartman	12	8	8	6	8	12	8	12	
Coolie	4	2	3	2	2	3	3	4	
Waterman	8	3	4	2	2	8	4	3	

TABLE No. XXIV.

Prices in seers (80 tolas) per rupee in the Jodhpur State.

YEAR.	Wheat.	Barley.	Bājra.	Jowār.	Gram.	Salt.
1	2	3	4	5	6	7
Average 1873—80 ...	13.9	20.2	17.7	19.2	17.3	40.6
1881—90 ...	15.1	20.9	18.4	20.1	19.4	14.9
1891—1900 ...	12.1	17.6	15.4	16.8	17.1	13.1
1901 ...	11.1	15.7	15.8	16.7	14.5	13.5
1902 ...	11.1	14.9	13.4	14.7	13.7	13.9
1903 ...	11.8	16.7	15	18.9	15.2	16.1
1904 ...	14.7	20.1	16.8	20.3	18.5	16.5
1905 ...	11.7	15.4	14.3	15.3	14.8	16.5
1906 ...	11	13.7	12.7	14.1	12.2	16.6
1907 ...	11.2	15.9	15.5	16.5	14.5	16.6
1908 ...						
1909 ...						
1910 ...						
1911 ...						

This table (up to the year 1906) has been compiled from the official publication styled *Prices and Wages in India*. In working out the average prices for the decade ending 1900, the years of acute famine (1899 and 1900) have been omitted. The figures for 1907 have been supplied by the Darbār.

TABLE No. XXV.


Prices of staple food grains at Jodhpur city (in seers and chittaks per rupee).

MONTH.		Wheat.		Bājra.		Jowār.		Maize.		REMARKS.
		Srs.	ch.	Srs.	ch.	Srs.	ch.	Srs.	ch.	
April	...	12	13	16	1	17	12	14	5	The figures are the averages for the last ten years, omitting the years of acute famine (1899-1900 and 1900-01).
May	...	12	1	15	11	17	2	14	7	
June	...	11	11	14	9	16	3	13	12	
July	...	12	11	14	1	15	7	13	9	
August	...	11	11	14	9	16	1	13	3	
September	...	11	10	14	8	13	9	13	9	
October	...	12	10	14	1	15	13	16	9	
November	...	11	5	13	11	16	9	16	4	
December	...	11	7	14	4	16	8	17	1	
January	...	11	8	15	1	16	14	17	3	
February	...	11	10	15	1	16	15	17	9	
March	...	11	15	15	8	16	8	17	7	

TABLE No. XXVI.

The Jodhpur-Bikaner Railway (Jodhpur section).

DETAILS.	1891.	1901.	1905.	1906.	1907.
Mileage open to traffic.	247	454.94	463.89	463.89	463.89
	Rs.	Rs.	Rs.	Rs.	Rs.
Capital outlay to end of year.	41,87,110	1,17,24,896	1,22,63,774	1,22,77,015	1,27,43,482
	Rs.	Rs.	Rs.	Rs.	Rs.
Gross working expenses.	2,78,475	8,52,237	8,14,960	8,67,837	9,75,904
	Rs.	Rs.	Rs.	Rs.	Rs.
Net revenue ...	3,34,364	7,14,836	11,01,294	12,23,531	11,64,748
Percentage of net revenue on capital.	7.99	6.10	8.98	9.97	9.14
Number of passengers carried.	396,271	844,891	958,620	934,292	1,119,463
Tons of goods carried.	144,946	180,490	202,510	239,765	221,183
Number of live stock carried.	223	2,372	2,342	2,254	2,376






TABLE No. XXVII.

List of Imperial post and telegraph offices in the Jodhpur State in 1907.

OFFICE.	Class.	REMARKS.
Jodhpur ...	Head office.	
Sāmbhar ...	Ditto ...	Also telegraph office.
Bālotra ...	Sub-office. ...	" "
Bārmer ...	"	" "
Didwāna ...	"	
Erinpura Road	"	
Jodhpur ...	"	
Kuchāwan	"	
Makrāna	"	
Mārwār Junction	" ...	Also telegraph office.
Merta ...	"	
Mūndwa ...	"	
Nāgaur ...	"	
Pachbhadrā Salt Lines	"	
Pāli ...	"	
Phalodi ...	"	
Sojat ...	" ...	Also telegraph office.
Sojat Road	"	
Ahor ...	Branch office.	
Anandpur Kālū	"	

List of post offices in the Jodhpur State (continued).

OFFICE.	Class.	REMARKS.
Asop ...	Branch office.	
Awā ...	"	
Bagri ...	"	
Bāli ...	"	
Bari Khātu ...	"	
Barlu ...	"	
Baru ...	"	
Bhagu ...	"	
Bhākri ...	"	
Bhīnmāl...	"	
Bhinwālia ...	"	
Bilāra ...	"	
Bisalpur ...	"	
Borāwar ...	"	
Borsu ...	"	
Chānod ...	"	
Chandāran ...	"	
Chandāwal ...	"	
Degāna ...	"	
Desuri ...	"	
Dhareshwar ...	"	



List of post offices in the Jodhpur State (continued).

OFFICE.		Class.	REMARKS.
Dūnāra	Branch office.	
Fālra	"	
Gāchhīpura	...	"	
Gadra Road	...	"	
Gangāni	"	
Ghānerao	...	"	
Ghatwa	"	
Gothan	"	
Gūrha	"	
Haripur	"	
Harsor	"	
Jāel	"	
Jaitāran	"	
Jālor	"	
Jasol	"	
Jaswantgarh	...	"	
Jaswantpura	...	"	
Jawālia	"	
Khajwāna	...	"	
Khichan	"	
Khinwasar	...	"	

List of post offices in the Jodhpur State (continued).

OFFICE.		Class.	REMARKS.
Kolia	Branch office.	
Kuchāwan Road	...	"	
Kuchera	"	
Lādnun	"	
Lohāwat	"	
Lūni	"	
Mārot	"	
Maulāsar	...	"	
Merta Road	...	"	
Mori	"	
Nādol	"	
Nāna	"	
Nārāyanpura	...	"	
Pachbhadra	...	"	
Parbatsar	...	"	
Pipār	"	
Pipār Road	...	"	
Pokaran	"	
Rāmsin	"	
Ren	"	
Rian	"	

List of post offices in the Jodhpur State (concluded).

OFFICE.	Class.	REMARKS.
Rid	Branch office.	
Rol	"	
Sādri	"	
Sālawās	"	
Samdari	"	
Sānchor	"	
Sānderao	"	
Sānkra	"	
Sheo	"	
Shergarh	"	
Siwāna	"	
Takhtgarh	"	
Tivri	"	

TABLE No. XXVIII.

List of the twelve senior nobles of Jodhpur.

Name of estate.	Sept of the Rāthor clan to which the holder belongs.	APPROXIMATE ANNUAL		REMARKS.
		income of estate.	tribute paid to the Darbār.	
		Rs.	Rs.	
Pokaran ...	Champāwat	1,00,000	5,929	
Awā ...	„ ...	30,000	1,280	
Asop ...	Kūmpāwat	30,000	3,120	
Rian ...	Mertia ...	36,000	2,888	All have the title of Thākūr; and the Thākūr of Pokaran is the premier noble (<i>pradhān</i>) of the State.
Raipur ...	Udāwat ...	66,000	3,364	
Rās ...	„ ...	60,000	3,180	
Nimāj ...	„ ...	70,000	2,208	
Kharwā ...	Jodha ...	30,000	2,270	
Alniawās ...	Mertia ...	11,000	1,088	
Bhadrājan ...	Jodha ...	45,000	2,556	
Agewa ...	Udāwat ...	12,000	880	
Kantālia ...	Kūmpāwat	16,000	1,144	

At a *darbār* the Champāwats and Kūmpāwats sit to the right, and the Jodhas, Mertias and Udāwats to the left of the Mahārājā. Among the first three Thākurs in the above list, the earliest arrival takes precedence (on the right), and the same is the case with the next five (on the left). The last four Thākurs occupy the first seat (on the right or left, as the case may be) only when none senior to them in their group attends the assemblage.

TABLE No. XXIX.

Jodhpur Central Jail.

PARTICULARS.	1881.	1891.	1901.	1905.	1903.	1907.
Average daily population :						
(a) Male	796	890	1,004	934	677
(b) Female	44	32	79	68	49
Total ...	157	840	922	1,083	1,002	726
Maximum population on any one day.	...	956	1,268	1,170	1,120	929
Daily average number of sick.	14	21	10	7	15	12
Number of deaths ...	4	35	14	16	11	8
Rate of mortality per 1,000.	25	42	15	15	11	11
		Rs.	Rs.	Rs.	Rs.	
Expenditure on jail maintenance.	...	41,668	39,714	44,241	33,348	
Cost per prisoner	31	40	40	26	
Profits on jail manufactures.	...	3,729	569	1,771	1,789	

In 1891 the jail had accommodation for 600 prisoners (552 males and 48 females), and in 1901 and subsequent years for 862 prisoners (788 males and 74 females). The figures relating to expenditure and profit on manufactures are for the official years 1891-92, 1901-02, etc.

TABLE No. XXX.

Education in the Jodhpur State.

Institutions.	1891-92.			1901-02.			1904-05.			1905-06.		
	Number of		Daily average attendance.	Number of		Daily average attendance.	Number of		Daily average attendance.	Number of		Daily average attendance.
	Institutions.	Scholars.		Institutions.	Scholars.		Institutions.	Scholars.		Institutions.	Scholars.	
PUBLIC.												
Arts College	1	15	13	1	25	21	1	33	32
High school ...	1	1	1	1
(a) Upper secondary section	...	12	182	...	7	227	...	18	440	...	18	492
(b) Lower secondary section	...	37		...	33		...	39		...	35	
(c) Primary section	...	336		...	252		...	528		...	526	
(d) Telegraphy class	...	34	16	...	36	29	...	31	20	...	31	15
Anglo-vernacular primary schools.	7	301	213	10	513	412	10	640	474	13	907	686
Vernacular primary schools	21	827	579	19	766	566	19	949	737	31	1,555	1,246
Girls' schools ...	1	76	44	1	62	50	1	49	44	1	97	62

Special schools	2	42	23	2	30	20	1	40	25	2	50	37
Surveying class	4	4
Total of public institutions		32	1,665	1,057	34	1,718	1,321	33	2,319	1,761	49	3,261	2,570
PRIVATE.													
Aided schools	4	629	384	4	619	371
GRAND TOTAL	...	32	1,665	1,057	34	1,718	1,321	37	2,948	2,145	53	3,880	2,941

The figures for 1891-92 and 1901-02 are not quite complete for the following reasons. Included among the vernacular schools are five in Mallāni in 1891-92 and four in 1901-02, but nothing is known regarding the number on the rolls of, or the daily average attendance at, any of these institutions in either of the above years. Similarly, the special schools were the Sanskrit school and the Powlett noble's school in 1891-92, and the Sanskrit school and the Elgin Rājput school in 1901-02, but information as to attendance, etc., is available only for the Sanskrit school. The Elgin school was amalgamated with the Darbār high school in 1903-04, leaving only one special institution (the Sanskrit school) in 1904-05, but the nobles' school was re-established in the following year. The surveying class was held at the College, and hence has not been treated as a separate school; it was abolished in 1904

TABLE No. XXXI.

List of schools in the Jodhpur State, 1906.

Locality.	Class or name of school.	Maintained by.	Number on rolls.	Daily average attendance.	REMARKS.
Agori ...	Asa Rām : Mārwarī <i>posāl.</i>	Private ...	30	...	
Ahor ...	Mūl Chand : "	" ...	75	...	
" ...	Shankar Lāl : "	" ...	33	...	
" ...	Punam Chand : "	" ...	90	...	Aided.
Alāna ...	Kishan Rām : "	" ...	25	...	
Anandpur Kālu	Bālmukand : "	" ...	50	...	
Asop ...	Bhīm Rāj : "	" ...	6	...	
" ...	Jog Rāj : "	" ...	13	...	
Badgaon ...	Sālig Rām : "	" ...	30	...	
Bagri ...	Ranchhor Dās : "	" ...	50	...	
Bāli ...	Lakshman Dās : "	" ...	40	...	
" ...	Jeta : "	" ...	35	...	
" ...	Primary vernacular	Darbār ...	112	85	
Bālotra ...	Anglo-vernacular primary.	" ...	48	33	
" ...	Asa Rām Achal Dās : Mārwarī <i>posāl.</i>	Private ...	50	...	Aided.
Bānkli ...	Shankar : " ...	" ...	25	...	
Bānta ...	Fateh Rāj : " ...	" ...	40	...	
Barlu ...	Sheo Dās : " ...	" ...	24	...	
Bārmer ...	Rām Baksh " ...	" ...	90	...	Aided.
" ...	Mohan Lāl : " ...	" ...	65	...	"
" ...	Primary vernacular	Darbār ...	46	26	
Baru ...	Rāmdhan : Mārwarī <i>posāl.</i>	Private ...	25	...	
" ...	Lādu Rām : " ...	" ...	35	...	
Bera ...	Rūp Bijai : " ...	" ...	20	...	
Bhadandi ...	Sadāsukh : " ...	" ...	40	...	

List of schools in the Jodhpur State, 1906 (continued).

Locality.	Class or name of school.	Maintained by.	Number on rolls.	Daily average attendance.	REMARKS.
Bhagwān dās-ka-gūrha.	Primary vernacular	Darbār ...	14	12	
Bhainswāra ...	Hira Lāl: Mār-wāri posāl.	Private ...	15	...	
Bhākra ...	Sawai Chand: "	" ...	40	...	
Bhākri ...	Har Nārāyan: "	" ...	30	...	
" ...	Musalmān Madrasa (Urdu.)	" ...	20	...	
Bhāmnero ...	Ganesh Rām: Mār-wāri posāl.	" ...	35	...	
Bharūnd ...	Ota: Mār-wāri posāl	" ...	25	...	
Bhāvi ...	Primary vernacular	Darbār ...	31	24	
Bhūmāl ...	" " ...	" ...	49	48	
" ...	Chhoga: Mār-wāri posāl.	Private ...	30	...	
Bijāpur ...	Padam Sāgar: "	" ...	15	...	
Bilāra ...	Fateh Chand: "	" ...	7	...	
" ...	Primary vernacular	Darbār ...	70	59	
Binjwa ...	Sri Lāl: Mār-wāri posāl.	Private ...	60	...	
Bisalpur ...	Hira Lāl: " ...	" ...	45	...	
" ...	Primary vernacular	Darbār ...	65	34	
Bolūnda ...	Baddri Dās: Mār-wāri posāl.	Private ...	25	...	
" ...	Mukand Dās: "	" ...	20	...	
Borāwar ...	Dhan Rāj: "	" ...	15	...	
Borsu ...	Rām Chand: "	" ...	35	...	
Busi ...	Umed Rāj: "	" ...	40	...	
Chandāwal ...	Lāl Bijai: "	" ...	15	...	
Chandrai ...	Savd Bijai: "	" ...	30	...	
Chansira ...	Multān: "	" ...	40	...	

List of schools in the Jodhpur State, 1906 (continued).

Locality.	Class or name of school.	Maintained by.	Number on rolls.	Daily average attendance.	REMARKS.
Chhotan ...	Karnidhan Mār-wāri <i>posāl.</i>	Private ...	50	...	
" ...	Primary vernacular	Darbār ...	30	17	
Chitalwāra ...	Gani Rām : Mār-wāri <i>posāl.</i>	Private ...	20	...	
Dāyalpura ...	Tāra Chand : "	" ...	15	...	
Deoli ...	Sukhdeo : "	" ...	12	...	
Desuri ...	Sheo Nārāyan : "	" ...	50	...	
Dhamri ...	Tāra Chand : "	" ...	95	...	
Dhorimāna ...	Gokul Chand : "	" ...	15	...	
Dhūnadiya ...	Rataneshwar : "	" ...	16	...	
Didwāna ...	Dwārka Dās : "	" ...	90	...	
" ...	Rāmnāth : "	" ...	25	...	
" ...	Parmeswari Dās : "	" ...	30	...	
" ...	Musalmān <i>madrasa</i> (Urdu.)	" ...	25	...	
" ...	Anglo-vernacular primary.	Darbār ...	31	21	
" ...	Primary vernacular	" ...	46	42	
Ghānerao ...	Hanwant Rām : Mār-wāri <i>posāl.</i>	Private ...	60	...	
Gol ...	Tilak Chand : "	" ...	50	...	
Goran ...	Nārāyan Dās : "	" ...	25	...	
Gūndoj ...	Udai Rāj : "	" ...	7	...	
Gūrha-Balotān...	Dhūla Rām : "	" ...	40	...	
Gūrha-Bhagwān-dās.	Pukh Rāj : "	" ...	11	...	
Gūrha (Mallāni)	Primary vernacular	Darbār ...	24	21	
Hadecha ...	Maya Chand : Mār-wāri <i>posāl.</i>	Private ...	30	...	
Harji ...	Sukhdeo : "	" ...	60	...	

List of schools in the Jodhpur State, 1906 (continued).

Locality.	Class or name of school.	Maintained by.	Number on rolls.	Daily average attendance.	REMARKS.
Harnāwa ...	Paras Rām : Mār-wāri <i>posāl</i> .	Private ...	30	...	
Harsor ...	Budh Lāl : "	" "	20	...	
Haryāli ...	Eswara : "	" "	16	...	
Jāel ...	Rādha Kishan : "	" "	30	...	
Jaitāran ...	Mohan Lāl : "	" "	20	...	
" ...	Beni Rām : "	" "	15	...	
" ...	Sukh Rāj : "	" "	15	...	
" ...	Primary vernacular	Darbār ...	46	23	
Jālor ...	Anglo-vernacular primary.	" "	42	31	
" ...	Dūrgā Shankar : Mār-wāri <i>posāl</i> .	Private ...	72	...	Aided.
Jasol ...	Pohkar Dās : Mār-wāri <i>posāl</i> .	" "	60	...	"
" ...	Primary vernacular	Darbār ...	35	37	
Jaswantpura ...	"	" "	24	21	
Jawālia ...	Baldeo : Mār-wāri <i>posāl</i> .	Private ...	20	...	
" ...	Bālmukand : "	" "	35	...	
Jodhpur ...	Rām Lāl : "	" "	59	...	
" ...	Rodhi Dās : "	" "	130	...	
" ...	Zalim Chand : "	" "	150	...	
" ...	Ghāsi Rām : "	" "	100	...	
" ...	Bijai Rām : "	" "	125	...	
" ...	Gobardhan Dās	" "	75	...	
" ...	Sheo Rāj : "	" "	115	...	
" ...	Rām Dās : "	" "	100	...	
" ...	Gulāb Dās : "	" "	60	...	
" ...	Chunni Lāl : "	" "	52	...	
" ...	Chānd Mal : "	" "	90	...	

List of schools in the Jodhpur State, 1906 (continued).


Locality.	Class or name of school.	Maintained by.	Number on rolls.	Daily average attendance.	REMARKS.
Jodhpur	Banrāj: Mārwarī <i>posul</i> .	Private ...	40	...	
"	Mul Chand: "	" ...	125	...	
"	Megh Rāj: "	" ...	50	...	
"	Khumān Bharti: "	" ...	28	...	
"	Khem Rāj: "	" ...	60	...	
"	Hari Chand: "	" ...	10	...	
"	Training school ...	" ...	25	...	
"	Sardār school, anglo-vernacular middle.	Oswāl Mahājans.	281	182	Aided.
"	Sumer school, anglo-vernacular primary.	Mālis ...	62	54	"
"	Vedic <i>pāthshālā</i> ...	Srimāli Brāhmans.	50	41	"
"	<i>Islāmīā madrasa</i> (Arabic, Persian and Urdu).	Muhammādan community.	99	50	"
"	Sir Pratāp school, anglo-vernacular primary.	Kāyasth community.	41	...	
"	Anglo-vedic <i>pāthshālā</i> (primary).	Srimāli Brāhmans.	35	...	
"	Faiz Muhammad school (Arabic, Persian and Urdu).	Muhammādan community.	85	...	
"	Jaswant College ...	Darbār ...	34	32	
"	High School	656	519	
	Elgin Rājput boarding-house.	...			
	Branch school (anglo-vernacular).	...	97	83	
"	Hindi <i>pāthshālā</i>	180	126	
"	Sanskrit "	31	24	

List of schools in the Jodhpur State, 1906 (continued).

Locality.	Class or name of school.	Maintained by.	Number on rolls.	Daily average attendance.	REMARKS.
Jodhpur ...	Nobles' school ...	Darbār ...	12	9	
" ...	Hewson girls' school.	"	93	78	
" ...	Mission girls' school.	United Free Church of Scotland.	136	...	
Kālu ...	Primary vernacular	Darbār ...	55	61	
Kantālia ...	Udai Chand: Mār-wāri posāl.	Private ...	30	...	
Kataoti ...	Jivrāj: "	"	30	...	
Kakein ...	Gobardhan Dās: "	"	50	...	
Khajwāna ...	Lakshmi Nārāyan: Mār-wāri posāl.	"	12	...	
" ...	Primary vernacular.	Darbār ...	30	18	
Khākra ...	Ganesh Rāj: Mār-wāri posāl.	Private ...	10	...	
Khārchi ...	Anglo-vernacular primary.	Darbār ...	27	24	
Khārda ...	Bāli Rām: Mār-wāri posāl.	Private ...	20	...	
Khāriya ...	Tulsi Dās "	"	18	...	
Kharwā ...	Jogrāj: "	"	50	...	
Khātu-Khurd ...	Bikam Chand: "	"	65	...	
Khejarla ...	Kesri Chand: "	"	12	...	
Khinwal ...	Tribhuban Nāth: Mār-wāri posāl.	"	60	...	
Khinwasar ...	Chhoga: "	"	16	...	
Khudāla ...	Shankar Lāl: "	"	36	...	
Kolia ...	Rāmdhan: "	"	50	...	
Kosina ...	Tilok Chand: "	"	11	...	
Koslāwa ...	Bhagwān Bijai: "	"	30	...	

List of schools in the Jodhpur State, 1906 (continued).

Locality.	Class or name of school.	Maintained by.	Number on rolls.	Daily average attendance.	REMARKS.
Kuchāwan ...	Khūbi Rām : Sanskrit <i>pāthshālā</i> .	Private ...	38	...	
" ...	Jaleshwar Prasād : primary vernacular.	"	50	...	
" ...	Rāmnāth : Mār-wāri <i>posāl</i> .	"	15	...	
" ...	Musalmān : <i>mad-rasa</i> (Persian and Urdu).	"	50	...	
" ...	Ghulām Muhammad : <i>mad-rasa</i> (Persian and Urdu.)	"	20	...	
Kuchera ...	Primary vernacular.	Darbār ...	43	29	
" ...	Nawal Chand : Mār-wāri <i>posāl</i> .	Private ..	22	...	
" ...	Kanhaiya Lāl : "	"	10	...	
Lādiya ...	Hari Baksh : Mār-wāri <i>posāl</i>	"	37	...	
Lādnun ...	Raghunāth Dās : Mār-wāri <i>posāl</i> .	"	10	...	
" ...	Nand Lāl : Mār-wāri <i>posāl</i> .	"	70	...	
" ...	Ganesh Prasād : Mār-wāri <i>posāl</i> .	"	37	...	
" ...	Sheo Prasād : Mār-wāri <i>posāl</i> .	"	40	...	
" ...	Sādhu Rām : Mār-wāri <i>posāl</i> .	"	20	...	
" ...	Sohan Lāl : anglo-vernacular primary.	"	20	...	
Lāmbia ...	Moti Chand : Mār-wāri <i>posāl</i> .	"	40	...	
Lohāwat ...	Chauth Mal : "	"	20	...	
" ...	Primary vernacular.	Darbār ...	44	22	
Malwāra ...	Bhagwān Dās : Mār-wāri <i>posāl</i> .	Private ...	30	...	
Mānda ...	Gumāni Rām : "	"	20	...	
Mandāna ...	Mathura Prasād : "	"	15	...	




List of schools in the Jodhpur State, 1906 (continued).

Locality.	Class or name of school.	Maintained by.	Number on rolls.	Daily average attendance	REMARKS.
Mandaola ...	Sewa Rām : Mār-wāri <i>posāl</i> .	Private ...	30	...	
Mārot ...	Dāyal Rām : Mār-wāri <i>posāl</i> .	"	25	...	
" ...	Primary vernacular.	Darbār ...	32	36	
Mathānian ...	Har Nārāyan : Mār-wāri <i>posāl</i> .	Private ...	32	...	Aided.
Menda ...	Shankar Lāl ; "	"	20	...	
Mengalwa ...	Chaita Rām : "	"	35	...	
Merta ...	Anglo-vernacular primary.	Darbār ...	64	37	
Merta Road ...	" " "	"	25	28	
Modāra ...	Mūla : Mār-wāri <i>posāl</i> .	Private ...	15	...	
Morsin ...	Dhanrāj : "	"	40	...	
Mūndaora ...	Sidh Karan : "	"	50	...	
Mūndwa ...	Jagannāth : "	"	60	...	
" ...	Januna Dās : "	"	60	...	
" ...	Gangā Bishan : "	"	30	...	
" ...	Anglo-vernacular primary.	Darbār ...	20	14	
Nādol ...	Purshotam : Mār-wāri <i>posāl</i> .	Private ...	20	...	
Nagar ...	Sobhāg Mal : "	"	15	...	
Nāgaur ...	Pūsa Rām : "	"	72	...	Aided.
" ...	Sheo Rāj : "	"	33	...	"
" ...	Ghāsi Rām : "	"	40	...	"
" ...	Chain Rām ; "	"	200	...	
" ...	Rāmrikh : "	"	20	...	
" ...	Chhetan Dās : "	"	20	...	
" ...	Musalman <i>madrasa</i> (Persian and Urdu).	Muhammadian community.	50	...	

List of schools in the Jodhpur State, 1906 (continued).

Locality.	Class or name of school.	Maintained by.	Number on rolls.	Daily average attendance.	REMARKS.
Nāgaaur ...	Anglo-vernacular primary.	Darbār ...	151	115	
Nāna ...	Fauj Rāj : Mārwarī <i>posāl</i> .	Private ...	40	...	
Nānero ...	Santokh Dās : "	"	30	...	
Nārlai ...	Primary vernacular	Darbār ...	52	48	
Nāwa ...	Anglo-vernacular primary.	"	60	48	
" ...	Murlidhar: Mārwarī <i>posāl</i> .	Private ...	30	...	
Nimāj ...	Raghunāth : "	"	50	...	
Nimbi-kalān ...	Babar Mal : "	"	55	...	
Osiān ...	Lādu Rām : "	"	30	...	
Pachbbhadra ...	Sukhdeo : "	"	3	...	
" ...	Rāmnāth : "	"	20	...	
" ...	Shāmbhāri Lāl : anglo-vernacular primary.	"	2	...	
" ...	Primary vernacular	Darbār ...	33	26	
Paderi ...	Ratna : Mārwarī <i>posāl</i> .	Private ...	21	...	
Padu ...	Kishan Dās : "	"	50	...	
" ...	Primary vernacular	Darbār ...	15	9	
Palāsni ...	Rām Pratāp : Mārwarī <i>posāl</i> .	Private ...	12	...	
Pāli ...	Pūsa Rām : "	"	80	...	
" ...	Lāl Chand : "	"	51	...	
" ...	Daulat Rām : "	"	16	...	
" ...	Ganpat Rām : "	"	20	...	
" ...	Musalman <i>madrasa</i> (Arabic, Persian and Urdu).	Muhammaddan community.	45	...	
" ...	Anglo-vernacular primary.	Darbār ...	109	91	




List of schools in the Jodhpur State, 1906 (continued).

Locality.	Class or name of school.	Maintained by.	Number on rolls.	Daily average attendance.	REMARKS.
Parbatsar ...	Primary vernacular	Darbār ...	24	31	
Phalodi ...	Anglo-vernacular primary.	"	84	57	
" ...	Punam Chand : Mār-wāri posāl.	Private ...	150	...	Aided.
" ...	Jamuna Dās : Mār- wāri posāl.	"	50	...	
" ...	Ajai Rām : "	"	40	...	
" ...	Sheo Deo : "	"	30	...	
" ...	Ratan Lāl : "	"	15	...	
" ...	Thik Chand : "	"	40	...	
Pipār ...	Nanu Rām : "	"	30	...	
" ...	Jogrāj : "	"	33	...	Aided.
" ...	Musalmān madrasa (anglo-oriental).	Muham- mada n commu- nity.	103	...	
" ...	Mahesri school : anglo-vernacular primary.	Mahesri Mahā- jans.	82	...	
Pokaran ...	Anglo-vernacular primary.	Thākur of Pokaran.	20	...	
Raipur ...	Primary vernacular	Thākur of Raipur.	30	...	
Rājabās ...	Sālig Rām : Mār- wāri posāl.	Private ...	10	...	
Rāmsin ...	Kima : "	"	25	...	
Rāni ...	Pratāp : "	"	35	...	
Rānibāra (Kalān)	Tejā : "	"	35	...	
Rid ...	Sri Lāl : "	"	25	...	
Rohat ...	Pratāp Mal : "	"	15	...	
Rol ...	Sita Rām : "	"	35	...	
" ...	Primary vernacular	Darbār ...	10	6	

List of schools in the Jodhpur State, 1906 (continued).

Locality.	Class or name of school.	Maintained by.	Number on rolls.	Daily average attendance.	REMARKS.
Sādri ...	Anglo-vernacular primary.	Darbār ...	43	28	
" ...	Baldeo: Mārwarī posāl.	Private ...	60	...	
" ...	Bansi Lāl: "	"	60	...	
Sāmbhar ...	Rām Krishna: "	"	50	...	
" ...	Primary vernacular	Darbār ...	48	45	
Sānchor ...	" "	"	29	29	
" ...	Nathu: Mārwarī posāl.	Private ...	18	...	
" ...	"	"	20	...	
Sānthu ...	Mitha Lāl: "	"			
Sāthin ...	Chhatar Sāgar: "	"	8	...	
Sayāla ...	Ratan Chand: "	"	40	...	
Sewāri ...	Primary vernacular	Darbār ...	49	45	
Sheo ...	" "	"	12	13	
Shergarh ...	" "	"	23	13	
Sirāna ...	Nagrāj: Mārwarī posāl.	Private ...	60	...	
" ...	Rāwal Zora: "	"	30	...	
Siwāna ...	Primary vernacular	Darbār ...	87	73	
Sojat ...	Anglo-vernacular primary.	"	111	96	
" ...	Aryā school: Anglo-vernacular.	Aryā Samāj.	45	...	
" ...	Chattu: Mārwarī posāl.	Private ...	70	...	
" ...	Bhajan Lāl: "	"	40	...	
" ...	Musalmān madrasa (Persian and Urdu).	Muhammadan community.	15	...	
" ...	Deo Shankar: Vedic pāthshālā.	Private...	53	...	



List of schools in the Jodhpur State, 1906 (concluded).

Locality.	Class or name of school.	Maintained by.	Number on rolls.	Daily average attendance.	REMARKS.
Takhtgarh ...	Budh Rām; Mār-wāri <i>posāl</i> .	Private ...	52	...	
" ...	Parmanand "	"	52	...	
Thānwāla ...	Gobardhan Dās: Mār-wāri <i>posāl</i> .	"	50	...	
" ...	Primary vernacular	Darbār ...	32	27	
Tivri ...	Amarnāth: Mār-wāri <i>posāl</i> .	Private ...	50	...	
Toshina ...	Bhūra Rām: "	"	25	...	
Vāgra ...	Sahans Karan: "	"	40	...	
Visala ...	Rūp Chand: "	"	35	...	
Zab ...	Akhai Rāj: "	"	12	...	
" ...	Mānji Rām: "	"	20	...	

Grand total 262 schools with 11,997 pupils on the rolls.

TABLE No. XXXII.

Hospitals and dispensaries in the Jodhpur State.

PARTICULARS.	1881.	1891.	1901.	1906.	1907.
Number of hospitals and dispensaries.	10	22	31	32	33
Number of patients treated	(a) 21,065	(b) 66,168	175,400	210,625	204,553
Daily average number of—					
(a) In-patients ...	(a) 36	(b) 62	(c) 104	134	130
(b) Out-patients ...	(a) 265	(b) 610	(c) 952	1,465	1,489
Number of operations performed.	(a) 1,445	(b) 4,386	(d) 7,466	7,544	7,981
	Rs.	Rs.	Rs.	Rs.	
Expenditure by the Darbār	6,138	18,376	42,470	47,886	...

(a) Excluding figures for the Salt Department hospitals at Dīdwāna and Pachbhādra, which are not available.

(b) Excluding figures for the Mission and Imperial Service hospitals and the Residency dispensary, which are not available.

(c) Excluding figures for the Mission hospital at the capital and the Rājputāna-Mālwa Railway dispensary at Sojat Road, which are not available.

(d) Excluding such operations as may have been performed at the institution last mentioned.

TABLE No. XXXIII.


List of hospitals and dispensaries in the Jodhpur State in 1906.

Hospital or dispensary.	Maintained by	Accommodation for in-patients.	Number of cases treated.	DAILY AVERAGE NUMBER OF		Number of operations performed.
				In-patients.	Out-patients.	
Bāli hospital ...	Darbār ...	6	4,486	2.9	38.1	179
Bārmer „ ...	„ ...	4	5,548	3.8	51.3	219
Bhatki „ ...	Salt Revenue Department	8	200	0.3	2.5	1
Bhinmāl „ ...	Darbār ...	6	4,208	3.5	51	109
Bilāra „ ...	„ ...	8	6,926	3.6	47	360
Desuri „ ...	„ ...	4	3,924	3.2	21.2	148
Didwāna „ ...	„ ...	4	4,246	4.7	33.7	203
„ „ ...	Salt Revenue Department	8	782	1.1	12.4	25
Jālor „ ...	Darbār ...	8	5,014	2.7	38.7	312
Jasol „ ...	„ ...	2	5,648	4.6	46.5	274
Jodhpur:—						
(i) Hewson hospital ...	„ ...	75	19,946	40.3	134.9	916
(ii) Jaswant hospital for females.	„ ...	50	4,381	11.1	46.1	374
(iii) Mission hospital ...	United Free Church of Scotland	40	45,907	9.3	116.5	842
(iv) Jail hospital ...	Darbār ...	44	236	7.3	37.7	84
(v) Imperial Service cavalry hospital.	„ ...	18	975	4.2	18.2	42
(vi) Branch hospital ...	„ ...	8	4,863	...	42.3	213
(vii) „ dispensary ...	„	19,464	...	161.9	555
(viii) Railway „ ...	„	2,791	...	20.3	...
(ix) Residency „ ...	Government of India	...	1,879	...	18.4	52

List of hospitals and dispensaries (concluded).

Hospital or dispensary.	Maintained by	Accommodation for in-patients.	Number of cases treated.	DAILY AVERAGE NUMBER OF		Number of operations performed.
				In-patients.	Out-patients.	
Mārwar Junction dispensary	Darbār	...	2,611	...	18.8	70
Merta hospital	"	...	6	7,774	3.5	45.9
Merta Road dispensary	"	...	2,333	...	17.8	86
Nāgaūr hospital	"	...	6	6,642	4.5	58.6
Nāwa	"	...	4	5,503	4.9	51.4
Pachbhadrā	Salt Revenue Department	9	2,211	1.1	5.8	74
Pāli	Darbār	...	11	12,465	3.1	112.9
Phalodi	"	...	3	2,334	2.5	23.1
Pokaran dispensary	Thākūr of Pokaran	...	444	...	17.7	7
Sāmbhar hospital	Salt Revenue Department	20	3,672	4.2	78.2	174
Sānchor	Darbār	...	4	2,032	3.5	14.8
Sojat	"	...	4	6,567	3.8	43.6
Sojat Road dispensary	Rājputāna-Mālwa Railway	...	14,613	...	40	70
Thirty-two medical institutions	...	360	210,625	133.7	1465.3	7,544

Complete returns for 1907 have since been received. The establishment of a police hospital at Jodhpur city raised the total number of institutions to 33, containing 375 beds. Altogether 204,553 cases were treated and 7,981 operations were performed. The daily average number of in-patients was 130.4 and of out-patients 1488.8.






TABLE No. XXXIV.

Vaccination in the Jodhpur State.

PARTICULARS.	1881.	1891-92.	1901-02.	1905-06.	1906-07.
Number of vaccinators employed.	11	86	31	21	22
Number of vaccinations performed.	19,664	84,313	33,456	54,635	53,496
Number of successful vaccinations.	18,830	82,764	33,288	54,580	53,336
Ratio of persons successfully vaccinated per 1,000 of population.	10·7	32·7	17·2	28·2	27·5
Total expenditure...	Rs.1,709	10,983	4,715	3,850	3,991
Cost per successful case (in pies).	17	25	27	14	14

TABLE No. XXXV.

Temperature, Mount Abu.—(Observatory 3,945 ft. above sea-level.)

[illegible]






TABLE No. XXXVI.


Temperature—Mount Abu.

PARTICULARS.	Average for 1877- 1899.	1900.	1901.	1902.	1903.	1904.	1905.	1906.	1907.	1908.
Average mean maximum.	76·2°	76·4°	76·8°	77·6°	75·5°	76·0°	74·5°	74·0°	75·1°	
Average mean minimum.	61·8°	63·1°	63·1°	63·7°	62·1°	62·3°	61·3°	61·7°	61·7°	
Average mean daily.	69·0°	69·2°	69·4°	70·2°	68·2°	68·8°	67·9°	67·9°	68·4°	
Mean daily range.	14·4°	13·3°	13·7°	13·9°	13·4°	13·7°	13·2°	12·3°	13·4°	
Highest record- ed.	101·0°	100·2°	98·2°	95·4°	94·2°	94·2°	97·7°	96·2°	91·4°	
Lowest record- ed.	30·9°	37·0°	36·0°	45·1°	36·0°	37·7°	32·0°	41·0°	45·4°	

TABLE No. XXXVII.

Rainfall—Mount Abu.
(in inches.)

YEAR.	June.	July.	August.	September.	Remaining eight months.	Total for the year.
Average of thirty-six years ending 1906.	4.67	21.20	18.10	10.38	2.95	57.30
1897 ...	0.42	20.25	20.87	13.40	2.99	57.93
1898 ...	3.00	19.45	1.63	6.25	3.38	33.71
1899 ...	4.33	1.02	0.47	4.47	1.13	11.42
1900	7.31	20.57	20.37	1.54	49.79
1901 ...	0.89	8.94	7.66	0.49	1.29	19.27
1902 ...	2.36	2.40	13.62	10.44	1.67	30.49
1903 ...	0.10	23.72	17.97	4.89	1.06	47.74
1904 ...	0.97	9.33	2.26	1.07	3.75	17.38
1905 ...	0.42	26.97	1.46	9.49	0.14	38.48
1906 ...	7.39	12.64	22.61	25.66	3.52	71.82
1907 ...	3.65	8.53	61.13	2.58	3.15	79.04
1908
1909
1910
1911






TABLE No. XXXVIII.

Rainfall—Sirohi town.
(in inches.)

YEAR.	June.	July.	August.	September.	Remaining eight months	Total for the year.
Average of twenty-three years ending 1906.	2.66	6.72	5.28	3.53	1.50	19.69
1897 ...	0.30	7.83	5.35	6.28	0.85	20.61
1898 ...	2.59	5.91	...	4.48	1.62	14.60
1899 ...	3.20	0.85	...	0.25	1.45	5.75
1900	5.64	10.14	6.57	4.15	26.50
1901	1.47	3.83	...	0.21	5.51
1902 ...	0.36	1.10	3.56	5.27	0.29	10.58
1903	8.46	3.68	1.63	2.68	16.45
1904 ...	2.82	4.37	2.38	0.10	1.62	11.29
1905	5.43	1.26	4.87	...	11.56
1906 ...	0.45	5.34	8.53	7.97	1.12	23.41
1907 ...	0.10	2.84	26.12	0.28	3.98	33.32
1908
1909
1910
1911

TABLE No. XXXIX.

Rainfall—Erinpura cantonment.

(in inches.)

YEAR.	June.	July.	August.	September.	Remaining eight months.	Total for the year.
Average of twenty-seven years ending 1906.	2.28	5.69	5.13	3.35	1.61	18.06
1897	2.41	9.04	5.96	3.76	0.39	21.56
1898	0.80	6.39	0.87	3.11	1.11	12.28
1899	5.36	0.33	...	0.06	1.45	7.20
1900	...	3.46	14.79	8.88	1.33	28.46
1901	0.10	1.75	3.89	1.15	0.56	7.45
1902	0.27	1.63	5.70	8.85	0.10	16.55
1903	...	8.95	5.19	2.08	0.94	17.16
1904	1.40	5.02	3.19	0.01	2.69	12.31
1905	0.31	3.34	1.74	6.23	...	11.62
1906	1.12	5.20	5.07	2.76	0.95	15.10
1907	0.16	3.18	18.28	0.22	2.24	24.08
1908
1909
1910
1911




TABLE No. XL.

List of the Chauhāns of Sāmbhar and Ajmer from whom the chiefs of Būndi, Kotah and Sirohi are descended.

No.	Name.	REMARKS.
1	Chāhmān ...	Said to have ruled at Ahichhatrapur on the Ganges.
2	Vasudeo ...	
3	Sāmant Rāj ...	Came to Sāmbhar in the eighth century.
4	Jai Rāj ...	Son of 3.
5	Vigraha Rāj I ...	" " 4.
6	Chandra Rāj I ...	" " 5.
7	Gopendra Rāj ...	" " 5.
8	Durlabha I ...	" " 7.
9	Chandra Rāj II ...	" " 8.
10	Guwak ...	" " 9.
11	Chandan Rāj ...	" " 10.
12	Wākpati Rāj I ... <i>alias Mānik Rai.</i>	" " 11; his younger son, Lakshman Rāj or Lākhan, migrated to Nādol (in Jodhpur) about the middle of the tenth century, and is the ancestor of the Būndi, Kotah and Sirohi houses.
13	Singh Rāj ...	Elder son of 12; ruled at Sāmbhar in 950.
14	Vigraha Rāj II ...	Son of 13; was alive in 973.
15	Durlabha II ...	" " 13.
16	Govinda ...	" " 15.
17	Wākpati II ...	" " 16.

List of the Chauhāns of Sāmbhar and Ajmer (concluded).

No.	Name.	REMARKS.
18	Vīrya Rām ...	Son of 17; said to have been killed by Bhoja of Dhār.
19	Durlabha III ...	Son of 18.
20	Vigraha Rāj III ...	" " 18.
21	Prithwī Rāj I ...	" " 20.
22	Ajai Pāl or Ajā ...	" " 21; founded Ajmer at the end of the eleventh, or the beginning of the twelfth century; was alive in or about 1130.
23	Anā or Arno Rāj ...	Son or grandson of 22; built the Anāsāgar embankment at Ajmer, and was alive in 1149.
24	Jaga Deo ...	Eldest son of 23, whom he killed; he did not rule long.
25	Visaldeo or Vigraha Rāj IV.	Expelled his brother (24); was alive in 1163; conquered Delhi from the Tonwars.
26	Amargangae ...	Son of 25; succeeded as a child.
27	Prithwī Deo or Prithwī Bhat or Prithwī Rāj II.	Son of 24; turned out his cousin (26) and died about 1169.
28	Someshwar ...	A younger brother of 24 and 25; it is doubtful if he ever ruled.
29	Prithwī Rāj III ...	Son of 28; the last Hindu king of Delhi (1169-93). His son was made Rājā of Ajmer by the Musalmāns, but was turned out by his uncle, Hari Rāj, who later on committed suicide.


TABLE No. XLI.

List of the Chauhān rulers of Nādol and Jālor from whom the chiefs of Būndi, Kotah and Sirohi are descended.

No.	Name,	REMARKS.
1	Lakshman Rāj or Lākhan ...	Younger son of Wākpati Rāj I of Sāmbar, (see No. 12 in Table XL <i>supra</i>); he migrated to Nādol (in Jodhpur), and was alive in 982.
2	Shobhit or Sohiya ...	Son of 1.
3	Bali Rāj ...	" " 2.
4	Vigraha Pāl ...	" " 1.
5	Mahendra ...	" " 4.
6	Anhil ...	" " 5.
7	Bāla Prasād ...	" " 6.
8	Jendra Rāj ...	Brother of 7.
9	Prithwī Pāl ...	Son of 8.
10	Jojjalla ...	Brother of 9; was alive in 1090.
11	Rai Pāl ...	Son of 10; was alive in 1143.
12	Asrāj ...	Younger brother of 9 and 10.
13	Alhan ...	Eldest son of 12; was alive in 1161. His younger brother was Mānik Rai, the ancestor of the Būndi and Kotah chiefs.
14	Kelhan ...	Eldest son of 13; was alive in 1167.
15	Gaj Singh ...	Brother of 14.
16	Kirtti Pāl or Keytu ...	Brother of 15; took Jālor (in Jodhpur) from the Paramāras, and made it his capital.

List of the Chauhān rulers of Nādol and Jālor from whom the chiefs of Būndi, Kotah and Sirohi are descended (concluded).

No.	Name.	REMARKS.
17	Samar Singh ...	Son of 16 ; was alive in 1185.
18	Udai Singh ...	Son of 17 ; fought with Shams-ud-dīn Altamsh, and was alive in 1249.
19	Chāchik Deo ...	Son of 18 ; was alive in 1276; his uncle (or, as some say, younger brother) Mān Singh or Mahā Singh, was the ancestor of the Sirohi house—see Table No. XLII below.
20	Sāmant Singh ...	Son of 19 ; was alive in 1295.
21	Kānar Deo ...	Son of 20 ; lost his kingdom to Alā-ud-dīn in the beginning of the fourteenth century.






TABLE No. XLII.

List of chiefs of Sirohi.

No.	Name.	REMARKS.
1	Mān Singh I or Mabā Singh	The ancestor of the house; he lived in the middle of the thirteenth century, and was either a brother or one of the younger sons of Rao Udai Singh who ruled at Jālor.
2	Pratāp Singh <i>alias</i> Deorāj...	A son of Mān Singh and the founder of the Deora sept of Chauhāns.
3	Bijad or Bigarji ...	
4	Lūmbha ...	He took Chandrāvati and Abu from the Paramāras about 1303, and is said to have died in 1321.
5	Tej Singh ...	He is mentioned in an inscription at Achalgarh dated 1330.
6	Kānar Deo ...	He is mentioned in an inscription at Gao Mukh dated 1337.
7	Salkha ...	
8	Rin Mal or Rur Mal ...	
9	Sobha, also called Sheo Bhān	He founded the old town of Sirohi in 1405.
10	Sains Mal ...	He built the present town of Sirohi in 1425, and died about 1451.
11	Lākha ...	The Musalmān historians apparently call him Khatia Deora. He is said to have forcibly expelled Rānā Kūmbha of Mewār from Abu because the latter, having taken shelter there from the army of Kutb-ud-dīn of Gujarāt, declined to leave the hill although the hour of danger had passed; this is supposed to have happened in 1456-57.

List of chiefs of Sirohi (continued).

No.	Name.	REMARKS.
12	Jag Mal ...	He fought on the side of Rānā Rai Mal of Mewār against one of the kings of Delhi—presumably Bahlol Lodi—in 1474 or 1475, and subsequently married Rai Mal's daughter.
13	Akha or Akhai Rāj I ...	He is said to have built the fort of Lohiāna (now represented by the village of Jaswantpura in Jodhpur) in 1525.
14	Rai Singh ...	He helped to defend Chitor when besieged by Bahādur Shāh of Gujarāt in 1534, and was killed in a battle with the imperial troops at Bhinmāl about 1544.
15	Udai Singh ...	The son of Rai Singh; he succeeded as a minor, his uncle Dūda acting as regent, and died in 1562. Some authorities do not mention him at all.
16	Dūda ...	
17	Mān Singh II ...	A son of Dūda; he died at Abu about 1571, perhaps from poison.
18	Sūrtbān ...	A descendant of Lākha (No. 11); the Musalmān historians call him Sarmān or Sūltān. He was a reckless and valiant chief who fought in many battles but, though repeatedly defeated, refused to bow his head to the Mughal; some say that he died in 1622, and others in 1610-11.

List of chiefs of Sirohi (continued).

No.	Name.	REMARKS.
19	Rāj Singh	The eldest son of Sūrthān; he ruled for seven or eight years, and was treacherously killed by his minister.
20	Akhai Rāj II	He ruled till 1673; his son Udai Bhān seized the <i>gaddi</i> for a time.
21	Udai Singh	
22	Bairi Sāl I	
23	Dūrjan Singh	He died in 1705.
24	Mān Singh III <i>alias</i> Umed Singh I.	He ruled from 1705 to 1749. His daughter was married to Mahārājā Abhai Singh of Jodhpur in 1730 or 1731.
25	Prithwī Rāj	He ruled 1749—72.
26	Takht Singh	" " 1772—81.
27	Jagat Singh	" " 1781—82.
28	Bairi Sāl II	" " 1782—1808; the Jodhpur chiefs annexed a good deal of Sirohi territory.
29	Udai Bhān	He ruled till 1816 when he was deposed by the nobles and people; he died in 1847.
30	Sheo Singh	A brother of Udai Bhān; he was regent of the State from 1816 to 1847, and chief from 1847 to the 8th December 1862, when he died. A treaty with the British Government was concluded in 1823.

List of chiefs of Sirohi (concluded).

No.	Name.	REMARKS.
31	Umed Singh II ...	A son of Sheo Singh ; he died on the 16th September 1875.
32	Kesri Singh ...	The only son of Umed Singh ; he was born on the 20th July 1857, was invested with full powers on the 24th November 1875, and is still ruling. The title of Mahārao was conferred on him as a hereditary distinction in 1889, and he is a K.C.S.I. of 1895 and a G.C.I.E. of 1901.

TABLE No. XLIII.

Population, Sirohi State, 1881, 1891 and 1901.

DETAILS.	1881.	1891.	1901.	REMARKS.
Number of towns	1	1	5	The census of 1901 was the first complete one ever taken in the State. In 1881 the Girāsias of the Bhākar (a rugged tract in the south-east) were not counted at all, while in 1891 their number was roughly estimated at 2,860. Again at neither of the earlier enumerations was any attempt made to distinguish between Hindus and Animists.
„ „ villages	365	396	408	
Total population ...	142,903	190,836	154,544	
Number of males...	76,132	100,052	81,420	
„ „ females	66,771	90,784	73,124	
„ „ Hindus	123,633	166,486	112,388	
„ „ Animists	18,126	
„ „ Jains...	16,137	18,513	17,226	
„ „ Musal-māns.	2,935	5,183	5,938	
„ „ Chris-tians.	179	504	624	
(a) European and Eurasian.	} Separate figures not available.	389	508	
(b) Native ...		115	116	
Urban population	5,699	6,207	23,367	
Population per square mile.	72·76	97·17	78·69	


Percentage of variation in population—

(i) between 1881 and 1891 + 33·54
(ii) „ 1881 „ 1901 + 8·15
(iii) „ 1891 „ 1901 — 19·02

TABLE No. XLIV.

Population of Sirohi State in 1901 by districts or tahsils.

Name of tahsil.	NUMBER OF		POPULATION.		Percentage of variation in population between 1891 and 1901.	REMARKS.
	Towns.	Villages.	Total.	Urban.		
Abu	1	17	5,240	3,488	+ 6·57	This town forms part of no tahsil.
Anādra	14	5,431	...	-31·03	
Bhākar	24	1,681	...	Not available.	
Jhora-Kharāl	29	17,438	...	-14·11	
Kharāri (Abu Road) ...	1	...	6,661	6,661	+50·09	
Mandār	59	13,950	...	-25·71	
Magrā	41	19,925	...	-15·61	
Pāmēra	48	13,959	...	-27·43	
Pindwāra...	50	15,381	...	-25·59	
Posālia	45	19,411	...	-23·75	
Rohera	31	12,249	...	-32·91	These two places are not included in any tahsil.
Sāntpur	43	8,900	...	-22·09	
Sheoganj and Erin-pura.	2	..	7,567	7,567	+11·83	
Sirohi	1	7	6,751	5,651	- 5·39	
Total for State ...	5	408	154,544	23,367	-19·02	






TABLE No. XLV.

*Average retail prices (in seers per rupee) of certain food grains
in Sirohi since 1888.*


PERIOD.	Wheat.	Barley.	Maize.	Gram.	Bājra.
1888—90 ...	12	19	20	15	17
1891—1900 (exclud- ing years of famine.	$10\frac{3}{4}$	18	17	13	$13\frac{1}{2}$
1901 ...	$10\frac{1}{2}$	14	16	13	15
1902 ...	$9\frac{1}{2}$	$13\frac{1}{4}$	$12\frac{1}{2}$	$12\frac{1}{4}$	12
1903 ...	$12\frac{1}{4}$	$16\frac{1}{2}$	$18\frac{1}{8}$	13	$15\frac{1}{2}$
1904 ...	$14\frac{1}{2}$	$22\frac{1}{8}$	$20\frac{1}{2}$	$17\frac{1}{4}$	$15\frac{3}{8}$
1905 ...	12	$17\frac{7}{8}$	$14\frac{1}{2}$	$14\frac{1}{4}$	$14\frac{1}{8}$
1906 ...	$9\frac{7}{8}$	14	$12\frac{1}{4}$	$10\frac{1}{8}$	12
1907 ...	$9\frac{5}{8}$	15	$13\frac{3}{4}$	$12\frac{1}{2}$	$14\frac{1}{2}$
1908 ...					
1909 ...					
1910 ...					
1911 ...					

TABLE No. XLVI.

List of the leading nobles of the Sirohi State.

Name of estate.	Title of holder.	Subdivision of sept of holder.	Approximate annual income.	REMARKS.
			Rs.	
Nāndia	... Rāj Sāhib ...	Sheo Singhot	4,500	All belong to the Deora sept of the Chauhān clan. The first four occupy the front seats in <i>darbār</i> and receive the double <i>tāzim</i> , the Mahārāo rising both on their arrival and departure. The next four are styled <i>Sarāyats</i> and sit on the right and left of the chief; they, together with Nibaj, also receive the double <i>tāzim</i> . In the absence of the Thākur of Pādiv, his place in <i>darbār</i> is taken by Nibaj; the two never attend together. Rohuā and Bhatāna, when they come with the Thākur of Nibaj, are honoured with the double <i>tāzim</i> ; otherwise, like Māndwāra and Dabāni, they receive the single <i>tāzim</i> only.
Manādar	... " ...	"	6,000	
Ajhāri	... " ...	"	3,000	
Mandār	... Rāj Sri ...	Zerāwar Singhot	4,000	
Pādiv	... Thākur Rāj Sri	Dūngrāwat	8,000	
Kālandri	... " "	"	5,000	
Jāwāl	... " "	"	2,000	
Motāgāon	... " "	"	3,000	
Nibaj	... " "	Lakhāwat ...	10,000	
Rohuā	... " "	Sangāwat ...	3,000	
Bhatāna	... " "	Tejāwat ...	1,000	
Māndwāra	... " "	Dūngrāwat	2,000	
Dabāni	... Thākur ...	Lakhāwat ...	600	

The only hereditary office-bearer is the Thākur of Pādiv; he binds on the chief's sword when the latter is installed and, on State occasions, sits behind him on his elephant. The tribute payable to the Darbār by the above nobles varies from six to eight annas per rupee of their annual income.






TABLE No. XLVII.

Sirohi Jail.


YEAR.	JAIL POPU- LATION.		Daily average number of sick.	Number of deaths.	Rate of morta- lity per 1,000.	REMARKS.
	Daily average.	Maxi- mum on any one day.				
1881 ...	43	...	6	Cost of maintenance Rs. 970.
1886 ...	62	73	9	4	64	
1891 ...	93	119	12	1	11	
1896 ...	133	168	8	8	60	Cost of maintenance about Rs. 4,000.
1897 ...	103	139	5	
1898 ...	79	96	2	2	25	
1899 ...	80	108	3	4	50	Cost of maintenance Rs. 5,482.
1900 ...	137	205	6	15	110	
1901 ...	112	179	8	6	54	
1902 ...	161	209	7	3	19	Cost of maintenance Rs. 7,100.
1903 ...	126	141	8	2	16	
1904 ...	118	143	12	
1905 ...	125	152	7	3	24	Cost of maintenance Rs. 5,800.
1906 ...	92	134	4	4	43	
1907 ...	96	118	2	
1908 ...						Cost of maintenance Rs. 4,129.
1909 ...						
1910 ...						
1911 ...						Cost of maintenance Rs. 4,340.


The jail in use till 1892 had accommodation for fifty-five prisoners; the new jail, opened in February 1892, can accommodate 135. The figures in the last column are for official years, 1881-82, 1891-92, etc.

TABLE No. XLVIII

Schools in the Sirohi State, 1906-07.

Locality.	Class.	NUMBER ON ROLLS.		DAILY AVERAGE ATTENDANCE.		REMARKS.
		Boys.	Girls.	Boys.	Girls.	
Abu ...	Secondary (English).	40	6	36	5	High school for European and Eurasian children; it was till recently under private management. It is now being recognised as a school for boys only, is to be under the control of a Board of Government Officers, and will receive grants-in-aid from Imperial revenues and from the B. B. and C. I. Railway.
" ...	"	49	29	47	28	Lawrence school for the children of British soldiers; it is maintained partly from Imperial funds, and partly from private subscriptions, fees, and the interest on the endowment.
" ...	Primary (vernacular).	63	...	52	...	This is kept up from a small fund raised in 1888 and from private subscriptions; the municipality gives a grant-in-aid.
Abu Road ...	Primary (English).	21	27	21	20	Maintained by the B. B. and C. I. Railway for the benefit of the children of their European and Eurasian servants.





Schools in the Sirohi State, 1906-07 (concluded).

Locality.	Class.	NUMBER ON ROLLS.		DAILY AVERAGE ATTENDANCE.		REMARKS.
		Boys.	Girls.	Boys.	Girls.	
Abu Road ...	Secondary (Anglo-ver-nacular).	206	10	166	7	High school teaching up to the Matriculation standard of the Allahābād University; it is maintained by the B. B. and C. I. Railway and aided by Government.
Sirohi ...	Secondary (Anglo-ver-nacular).	59	...	43	...	The only educational institution kept up by the Darbār; it prepares pupils for the Rājputāna Middle examination and the annual expenditure is about Rs. 1,200.
Total of six schools	438	72	365	60	In addition there are numerous elementary institutions of the indigenous type, such as <i>pāth-shālās</i> , etc., regarding which no particulars are forthcoming.

TABLE No. XLIX.

Hospitals, dispensaries and vaccination in the Sirohi State.


PARTICULARS.	1881.	1891.	1901.	1906.	1907.	1908.
Number of hospitals, etc. ..	6	6	9	8	8	
Number of patients treated ...	(a) 5,146	(a) 11,720	(b) 25,656	35,682	33,970	
Daily average number of—						
(a) In-patients ...	(a) 5.53	(a) 9.16	(b) 14.29	39.17	42.91	
(b) Out-patients ...	(a) 58.50	(a) 73.81	(b) 191.26	253.25	321.52	
Number of operations performed.	(a) 286	(a) 828	(b) 1,342	1,506	1,662	
Number of vaccinators employed.	2	3	5	3		
Number of vaccinations performed.	1,372	5,450	3,811	7,457		
Number of successful vaccinations.	1,336	5,249	3,534	7,368		
Ratio of persons successfully vaccinated per 1,000 of population.	9.35	27.51	22.87	47.67		
Cost per successful case (in pies).	50	19	42	14		

(a) Excluding the Sanitarium and Rājputāna Agency hospitals at Abu, and the Regimental hospital at Erinpura, the returns of which were not published.

(b) Excluding the Sanitarium hospital at Abu, the Railway hospital at Abu Road, the Regimental hospital at Erinpura, and the Palace dispensary at Sirohi.

NOTE I.—The figures regarding patients treated and operations performed in 1907 are fairly complete—see Table No. L. below.

NOTE II.—The figures relating to vaccination are for the official years 1881-82, 1891-92, etc.






TABLE No. L.

List of hospitals and dispensaries in the Sirohi State in 1907.

Hospital or dispensary.	Maintained by.	Accommodation for in-patients.	Number of cases treated.	DAILY AVERAGE NUMBER OF		Number of opera- tions performed.
				In-pa- tients.	Out-pa- tients.	
Adams' Memorial hospi- tal, Abu.	Government and private sub- scriptions.	12	10,629	6.03	75.73	475
Sanitarium hospital, Abu	Government ...	29	(a) 154	7.66	(a)	(b) 6
Civil hospital, Abu Road	„ and private sub- scriptions.	4	6,014	1.83	60.98	372
Railway „ „ „	Rājputāna-Māl- wā Railway.	7	3,240	2.40	75.70	165
Military „ Erinpura ...	Government ...	45	419	14.99	20.10	(b) 5
Sheoganj hospital ...	Darbār ...	12	7,360	4.36	41.42	442
Crosthwaite hospital, Sirohi.	„ ...	24	6,154	5.64	47.59	197
Palace dispensary, Sirohi	„	(c)	(c)	(c)	(c)
Eight medical institutions	133	33,970	42.91	321.52	1,662

(a) Indoor cases only ; no record is kept of outdoor cases.

(b) Major operations only ; no account is kept of minor ones.

(c) No registers are kept in this dispensary.

TABLE No. LI.

Temperature—Bikaner City.
(Observatory 771 ft. above sea-level.)

YEAR.	JANUARY.		MAY.		July.		NOVEMBER.	
	Mean.	Daily range.	Mean.	Daily range.	Mean.	Daily range.	Mean.	Daily range.
Average for twenty-one years ending 1901.	60.4°	22.3°	95.0°	24.4°	91.9°	18.1°	72.3°	25.4°
1902 ...	62.6°	28.8°	96.4°	24.5°	94.2°	19.2°	73.0°	26.8°
1903 ...	58.7°	24.7°	94.5°	22.7°	93.6°	17.8°	70.3°	28.3°
1904 ...	57.8°	25.2°	96.7°	25.0°	93.1°	19.1°	72.9°	24.2°
1905 ...	55.4°	19.9°	99.6°	24.1°	94.3°	19.8°	75.2°	26.5°
1906 ...	56.2°	25.3°	98.5°	24.3°	95.1°	19.2°	75.5°	26.4°
1907 ...	64.5°	24.6°	92.5°	24.1°	95.6°	18.9°	73.0°	28.0°
1908 ...	60.3°	23.4°						
1909 ...								
1910 ...								
1911* ...								




TABLE No. LII.

Temperature—Bikaner City.

PARTICULARS.	Average for 1891— 1900.	1901.	1902.	1903.	1904.	1905.	1906.	1907.
Mean of year (8 A.M.)	74.7°	75.2°	75.0°	73.8°	74.5°	73.2°	74.2°	73.1°
Mean maximum.	92.5°	93.4°	93.8°	91.8°	92.7°	91.1°	91.4°	91.2°
Mean minimum.	69.1°	69.5°	69.8°	68.4°	69.4°	68.5°	69.6°	68.3°
Mean daily temperature.	81.2°	81.5°	81.8°	80.1°	81.1°	79.8°	80.5°	79.8°
Mean daily range.	24.2°	23.9°	24.0°	23.4°	23.3°	22.5°	21.8°	22.9°
Highest temperature.	(1) 119.8°	116.3°	115.8°	117.8°	115.4°	117.8°	116.8°	114.0°
Lowest temperature.	(2) 31.5°	41.1°	39.1°	37.1°	38.1°	31.1°	35.6°	42.0°

(1) in 1897; (2) in 1898.

TABLE No. LIII.

Rainfall—Bikaner City.

(in inches).

YEAR.	June.	July.	August.	September.	Remain- ing eight months.	Total for the year.
Average of twenty - six years ending 1905	1.28	3.04	2.63	1.15	1.84	9.94
1896 ...	1.62	4.35	0.97	...	2.01	8.95
1897 ...	0.11	5.29	10.51	0.48	0.91	17.30
1898 ...	0.79	2.25	0.50	1.54	3.56	8.64
1899 ...	0.57	0.46	...	0.11	...	1.14
1900 ...	0.20	1.02	3.94	3.24	0.81	9.21
1901 ...	0.20	2.58	2.73	...	1.16	6.67
1902 ...	1.84	0.93	1.42	1.41	0.23	5.83
1903 ...	0.40	4.83	2.44	2.30	0.29	10.26
1904 ...	1.09	0.43	1.43	2.68	2.85	8.48
1905 ...	0.24	0.40	...	1.68	1.08	3.40
1906 ...	0.72	1.20	3.85	1.99	4.32	12.08
1907 ...	0.87	5.89	11.46	...	1.29	19.51
1908 ...						
1909 ...						
1910 ...						
1911 ...						

TABLE No. LIV.

List of chiefs of Bikaner.

No.	Name.	Date, remarks, etc.
1	Bika ...	The sixth son of Rao Jodha of Mārwar; was born in 1439, left Jodhpur in 1465, conquered most of the country to the north, founded Bikaner city in 1488, and died in 1504.
2	Naro ...	Son of Bika; ruled for a few months only.
3	Lūnkaran ...	Another son of Bika; ruled 1504—26.
4	Jet Singh ...	Son of Lūnkaran; ruled till about 1541, when he was killed fighting against Rao Māldeo of Jodhpur.
5	Kalyān Singh ...	Son of Jet Singh; recovered Bikaner fort in 1544, joined the imperial army near Delhi, marched with it to Ajmer, was present at the battle near that city in which Māldeo was defeated by Sher Shāh, gave his daughter in marriage to Akbar in 1570, and died in the following year.
6	Rai Singh ...	Son of Kalyān Singh; he was the first Rājā of Bikaner and one of Akbar's most distinguished generals; gave his daughter in marriage to prince Salīm (afterwards the emperor Jahāngir), built the main fort of Bikaner, and died in 1611.
7	Dalpat Singh ...	Son of Rai Singh; incurred the imperial displeasure, was imprisoned at Ajmer, and was killed while attempting to escape in 1613.
8	Sūr Singh ...	Another son of Rai Singh; regained the favour of the emperor, and died on service in the Deccan in 1631.
9	Karan Singh ...	Son of Sūr Singh; in the struggle for empire between the sons of Shāh Jahān, he threw in his lot with Aurangzeb; subsequently served in the Deccan, where he died (1669).

List of chiefs of Bikaner (concluded).

No.	Name.	Date, remarks, etc.
10	Anūp Singh ...	Son of Karan Singh; served with distinction in the Deccan, received the title of Mahārājā, and died in 1698.
11	Sarūp Singh ...	Son of Anūp Singh; was born in 1689, and died of smallpox in the Deccan in 1700.
12	Sūjān Singh ...	Another son of Anūp Singh; died in 1735.
13	Zorāwar Singh ...	Son of Sūjān Singh; died in 1745.
14	Gaj Singh ...	Cousin of Zorāwar Singh; died in 1788.
15	Rāj Singh ...	Son of Gaj Singh; ruled for only a few days and is said to have been poisoned by his step-mother.
16	Pratāp Singh ...	Son of Rāj Singh; ruled for a very short time, when he is said to have been murdered by his uncle, Sūrat Singh.
17	Sūrat Singh ...	Uncle of Pratāp Singh; usurped the <i>gaddi</i> in 1788, captured Bhatner in 1805, concluded a treaty with the British Government in 1818, and died in 1828.
18	Ratan Singh ...	Son of Sūrat Singh; died in 1851.
19	Sardār Singh ...	Son of Ratan Singh; did good services during the Mutiny and received the Tibi <i>pargana</i> as a reward; died 16th May 1872.
20	Dūngar Singh ...	Succeeded by adoption; died 19th August 1887.
21	Ganga Singh ...	Brother of Dūngar Singh; born 3rd October 1880, educated at the Mayo College (1889-94), invested with full powers in 1898, and is still ruling. He is a G. C. I. E., a K. C. S. I., an A.-D. C. to H. R. H. the Prince of Wales, and an honorary Major in the Indian Army; he also holds the <i>Kaisar-i-Hind</i> medal of the first class.

TABLE No. LV.

List of Political Agents of Bikaner.

Name.	Period.	REMARKS.
Captain A. C. Talbot ...	1884—87	
Captain A. P. Thornton ...	1887	(Officiating).
Lieut.-Col. V. E. Law ...	1887-88	(Ditto).
Major A. C. Talbot ...	1888	
Mr. C. S. Bayley ...	1888-89	
Major A. C. Talbot ...	1889-90	
Mr. C. S. Bayley ...	1890—94	
Lieut.-Col. W. Loch ...	1894-95	
Major H. M. Temple ...	1895-96	
Lieut.-Col. H. A. Vincent ...	1896—98	
Mr. B. Egerton ...	1898	(Officiating).
Lieut.-Col. H. A. Vincent ...	1898-99	
Captain S. F. Bayley ...	1899-1900	(Officiating).
Lieut.-Col. H. A. Vincent ...	1900-01	
Mr. T. C. Edwards ...	1901	
Major J. Manners Smith ...	1901-02	
Major C. F. Minchin ...	1902-03	
Major P. T. Spence ...	1903-04	
Major W. C. R. Stratton ...	1904-05	
Major A. F. Bruce ...	1905-06	
Major A. L. Duke ...	1906	(Officiating).
Lieut.-Col. W. H. M. Stewart ...	1906-07	
Major K. D. Erskine ...	1907 to date.	

NOTE.—The names of those who held charge of the current duties for a short time only have been omitted.

TABLE No. LVI.

Population, Bikaner State, 1881, 1891 and 1901.

Details.	1881.	1891.	1901.	REMARKS.
Number of towns ...	6	9	9	The census of 1881 was not synchronous.
„ „ villages ...	1,733	1,959	2,101	
Total population ...	509,021	831,955	584,627	
Number of males ...	293,650	440,046	306,384	
„ „ females ...	215,371	391,909	278,243	
„ „ Hindus ...	436,190	724,940	493,534	
„ „ Musalmāns ...	50,874	80,029	66,050	
„ „ Jains ...	21,943	26,268	23,403	
„ „ Sikhs	630	1,481	
„ „ Christians...	14	21	95	
Urban population ...	77,806	119,323	117,267	
Population per square mile.	21·8	35·7	25·1	

Percentage of variation in population—

(i) Between 1881 and 1891	+63·44
(ii) „ 1881 „ 1901	+14·85
(iii) „ 1891 „ 1901	—29·73

TABLE No. LVII.

Population, Bikaner State, 1901.

District or <i>nizāmat</i> .	Area in square miles.	NUMBER OF		POPULATION.		Population per square mile.	Percentage of variation in population between 1891 and 1901.
		Towns.	Villages.	Total.	Urban.		
1	2	3	4	5	6	7	8
Bikaner ...	9,779	1	537	194,297	53,075	20	—30·8
Reni ...	4,755	4	648	175,113	30,236	37	—32·2
Sūjāngarh ...	3,705	3	436	147,172	31,558	40	—29·5
Sūratgarh ...	5,072	1	480	68,045	2,398	13	—18·4
State total ...	23,311	9	2,101	584,627	117,267	25	—29·7

The figures in column 2, and consequently in column 7, are approximate, but give a fair idea of the actual facts.




TABLE No. LX.

Average retail prices (in seers per rupee) of certain food grains and salt in Bikaner since 1872.

PERIOD.			Bājra.	Gram.	Wheat.	Salt.
1872—80	16·9	15·5	12·1	*45·4
1881—90	16·5	17·2	11·9	12·6
1891—1900 (excluding years of famine).			15·3	16·3	11·1	11·9
1901	14·4	13·6	11	11·1
1902	12·9	15·4	11·8	11·4
1903	14·3	17·3	12·5	12·9
1904	16·7	20·6	13·1	13·5
1905	13	17	11·2	15·7
1906	11·2	13·4	10·8	16·4
1907	12·5	15·5	9·8	20·5
1908				
1909				
1910				
1911				

* This is the average for seven years (1873—80). The table has been compiled from the latest issue of *Prices and Wages in India*.

TABLE No. LXI.

The Jodhpur-Bikaner Railway (Bikaner section).

DETAILS.	1892.	1901.	1905.	1906.	1907.
Mileage open to traffic.	43·5	157·35	245·35	245·35	245·35
Capital outlay to end of year (in rupees).	9,48,622	48,93,535	51,72,406	52,70,205	55,15,481
Gross working expenses (in rupees).	51,643	1,41,178	3,21,094	(1) 6,18,325	(2) 5,44,236
Net revenue (in rupees).	24,904	1,05,697	5,62,383	4,74,514	3,38,372
Percentage of net revenue on capital.	2·63	2·16	10·87	9·00	6·13
Number of passengers carried.	49,673	143,737	307,943	471,017	560,114
Tons of goods carried	28,111	79,808	141,075	168,852	152,053
Number of live stock carried.	209	426	1,233	868	857

(1) Includes two lakhs placed in a sinking-fund to meet the cost of heavy renewals.

(2) Includes Rs. 1,75,000 placed in the above fund.

TABLE No. LXII.

*List of Imperial post and telegraph offices in the Bikaner State
in 1908.*

OFFICE.	Class.	REMARKS.
Bikaner	Head office.	
Churu	Sub-office ...	Also telegraph office.
Hanumāngarh	" ...	
Nohar	" ...	
Ratangarh	" ...	Also telegraph office.
Sardārshahr	" ...	Ditto.
Sūjāngarh	" ...	Ditto.
Sūratgarh	" ...	
Anūpgarh	Branch office ...	
Bhādra	" "	
Bidāsar	" "	
Chhāpar	" "	
Deshnok	" "	
Dūngargarh	" "	
Gangashahr	" "	
Lūnkaransar	" "	
Madh	" "	
Mahājan	" "	Closed on 1st February 1908.
Mirzawāla	" "	
Momāsar	" "	
Napāsar	" "	
Pūgal	" "	
Rājaldesar	" "	
Rājgarh	" "	
Ratannagar	" "	
Rāwatsar	" "	
Reni	" "	
Sūrpura	" "	
Tibi	" "	
Udairāmsar	" "	


TABLE No. LXIII.

List of the principal nobles of Bikaner.

Name of estate.	Title of holder.	Clan and sept of holder.	Approximate annual income of estate.	Annual tribute or military cess paid to the Darbār.	REMARKS.
Mahājan ...	Thākur...	Rāthor, Bikāwat (Ratan Singhot)	Rs. 55,000	Rs. 15,374	These four are styled <i>sarāyats</i> , and are held superior to the others. The Bidāsar estate was made <i>khālsa</i> for three years in 1905.
Rāwatsar ...	Rāwat ...	Rāthor, Kāndhalot	40,000	11,078	
Bhūkarka ...	Thākur	Rāthor, Bikāwat (Sarangot)	25,000	8,765	
Bidāsar ...	"	Rāthor, Bidāwat (Keshodāsot)	25,000	5,599	
Bāe ...	"	Rāthor, Bikāwat (Sarangot)	25,000	7,537	From Bāe onwards, the estates are given in alphabetical order and not in order of precedence, as there is some dispute about the latter.
Bhānūda ...	"	Rāthor, Kāndhalot (Saindāsot)	7,000	...	
Chārwas ...	"	Rāthor, Bidāwat (Tej Singhot)	10,000	2,301	
Dadrewa ...	"	Rāthor, Bikāwat (Prithwi Rājot)	20,000	7,296	
Gariyāla ...	Rāwat ...	Bhāti, Derāwar...	6,000	...	
Gopālpura ...	Thākur...	Rāthor, Bidāwat (Tej Singhot)	10,000	2,301	
Jasāna ...	"	Rāthor, Bikāwat (Sarangot)	32,000	8,350	
Jetpur ...	Rāwat ...	Rāthor, Kāndhalot	10,000	2,708	
Jetsisar ...	Thākur...	Ponwār ...	7,000	332	
Kanwāri ...	"	Rāthor, Bidāwat (Khangārot)	8,000	1,545	
Kūchor ...	"	Rāthor, Kāndhalot (Banirot)	10,000	...	
Malkisar ...	"	Kachwāha, Rājāwat	7,000	...	
Malsisar ...	"	Rāthor, Bidāwat (Tej Singhot)	8,000	2,133	
Mānagrāsar ...	"	Rāthor, Kāndhalot (Saindāsot)	5,000	...	

List of the principal nobles of Bikaner—(concluded).

Name of estate.	Title of holder.	Clan and sept of holder.	Approximate annual income of estate.	Annual tribute or military cess paid to the Darbār.	REMARKS.
			Rs.	Rs.	
Niman ...	Thākur...	Rāthor, Bikāwat (Kishan Singhot)	15,000	3,712	
Pūgal ...	Rao ...	Bhāti, Pūgaliya	20,000	...	
Rājpora ...	Thākur	Rāthor, Bikāwat (Bhim Rājot)	20,000	6,573	
Rānāsar ...	"	Ponwār ...	7,500	...	
Reri ...	"	Tonwar ...	25,000	...	
Sāndwa ...	"	Rāthor, Bidāwat (Manohardāsot)	17,000	4,326	
Sānkhu ...	"	Rāthor, Bikāwat (Kishan Singhot)	35,000	9,963	
Sāronda ...	"	Rāthor, Bikāwat (Mandāwat)	7,000	2,122	
Sidmukh ...	"	Rāthor, Bikāwat (Sarangot)	18,000	5,299	
Total of twenty-seven nobles ...			4,74,500	1,07,314	






TABLE No. LXIV.

Bikaner Central Jail.


YEAR.	JAIL POPULATION.		Daily average number of sick.	Number of deaths.	Rate of mortality per 1,000.	REMARKS.
	Daily average.	Maximum on any one day.				
1885 ...	237	260	11	5	21	
1891 ...	445	515	3	19	43	
1895 ...	384	419	2	4	10	
1896 ...	396	428	2	4	10	
1897 ...	520	575	1	3	6	
1898 ...	489	538	3	2	4	
1899 ...	534	630	4	7	13	
1900 ...	633	704	5	12	19	
1901 ...	509	571	3	6	12	
1902 ...	507	561	2	3	6	Cost about Rs. 27,000.
1903 ...	400	442	2	12	30	Cost about Rs. 22,000.
1904 ...	310	315	1	2	6	Cost about Rs. 20,000.
1905 ...	296	328	0.4	3	10	Cost about Rs. 23,000.
1906 ...	321	341	1	4	12	Cost about Rs. 21,500.
1907 ...	330	358	1	2	6	...

In 1885 the jail had accommodation for 134) prisoners and in 1891 for 262; since 1893 there has been accommodation for 590. The figures in the last column are for the official years 1902-03, 1903-04, etc.

TABLE No. LXV.

Education in the Bikaner State.

Institutions.	1891-92.			1901-02.			1904-05.			1905-06.			1906-07.		
	Number of		Daily average at- tendance.	Number of		Daily average at- tendance.	Number of		Daily average at- tendance.	Number of		Daily average at- tendance.	Number of		Daily average at- tendance.
	Institutions.	Scholars.		Institutions.	Scholars.		Institutions.	Scholars.		Institutions.	Scholars.		Institutions.	Scholars.	
High school (in- cluding vernac- ular branch).	1	555	317	1	544	381	1	265	212	1	390	332	1	416	316
Girls' school ...	1	77	36	1	150	86	1	144	85	1	166	94	1	250	148
Walter Nobles' school.	1	54	28	1	71	55	1	68	59	1	77	58
Hindi book-keep- ing school (at capital).	1	22	20	1	26	26	1	27	26
Banika school (at capital).	1	235	160	1	211	179	1	177	154
Patewari school (at capital).	1	8	12	1	13	13	1	17	15



Police training school (at capital).	1	6	5	1	30	9	1	8	10
Branch school (at capital).	1	32	20
Schools in districts														
(a) anglo-vernacular.	3	1,260	995	3	136	113	3	1,375	1,147
(b) vernacular ...	9	(a)	(a)	12	1,187	28	28	...	28	1,284	970	28
Grand total ...	12	(b) 664	(b) 373	15	1,935	38	2,011	1,544	38	2,304	1,795	38	2,347	1,874

(a) Figures not available.


(b) Excluding figures for vernacular schools in districts.

For reasons given at pages 374—75 of Volume III-A this table is misleading; the number of schools has certainly increased since 1902, but not to the extent indicated. Prior to 1904, classes or sections of a school were treated as part and parcel of that school, but they have since been shown as separate institutions. For example, the high school, with its special classes for instruction in bookkeeping, *banika* business, the duties of a patwari, etc., was formerly entered in the returns as one single school, but since 1904 each such class has been held to be a separate school. Similarly, many of the schools in the districts have long had both Hindi and *banika* classes, but the latter have for the last three years been shown as separate institutions. The schools mentioned in this table are all maintained by the Darbār; there have always been many private ones of the indigenous type, but they send in no returns.

TABLE No. LXVI.

List of schools in the Bikaner State, 1906.

Locality.	Class.	Number on rolls.	Daily average attendance.	REMARKS.
Bhādra ...	Hindi primary ...	53	47	All these schools are maintained by the Darbār at an annual cost of about Rs. 31,000. There are in addition numerous institutions of the indigenous type, such as <i>pāth-shālas</i> , kept up by private individuals or communities, but they are not under departmental control. A <i>banika</i> school, it should be explained, is one in which instruction is given in mental arithmetic and the general system of mercantile business and accounts as conducted in Mār-wāri characters. It will be seen that more than half of the boys were borne on the rolls of these <i>banika</i> schools. The girls' school at the capital is the only one of the kind in the State.
" ...	<i>Banika</i> " ...	47	42	
Bhināsar ...	" " ...	88	61	
Bidāsar ...	" " ...	45	37	
Bikaner ...	Anglo-vernacular secondary	396	332	
" ...	Hindi book-keeping	26	26	
" ...	<i>Banika</i> primary ...	211	179	
" ...	<i>Patwāri</i> school ...	13	13	
" ...	Police training ...	10	9	
" ...	Water Nobles' school	68	59	
" ...	Lady Elgin girls' school	166	94	
Chhāpar ...	<i>Banika</i> primary ...	36	27	
Deshnok ...	" " ...	67	50	
" ...	Hindi " ...	25	18	
Dūngargarh ...	" " ...	27	18	
" ...	<i>Banika</i> " ...	53	36	
Hauumāngarh ...	" " ...	42	30	
Momāsar ...	" " ...	30	22	
Nohar ...	" " ...	72	53	
" ...	Hindi " ...	22	16	
Rājaldesar ...	" " ...	33	22	
" ...	<i>Banika</i> " ...	64	47	
Rājgarh ...	Anglo-vernacular secondary.	58	52	
" ...	Hindi primary ...	28	25	



List of schools in the Bikaner State (concluded).

Locality.	Class.	Number on rolls.	Daily average attendance.	REMARKS.
Rājgarh ...	Banika primary ...	61	54	
Ratannagar ...	" " ...	50	36	
" ...	Hindi " ...	31	22	
Reni ...	" " ...	38	29	
" ...	Banika " ...	36	28	
Sardārshahr ...	" " ...	75	61	
" ...	Hindi " ...	25	20	
" ...	Anglo-vernacular secondary.	45	37	
Sūjāngarh ...	" ...	33	24	
" ...	Hindi primary ...	25	18	
" ...	Banika ...	100	71	
Sūratgarh ...	" ...	62	45	
" ...	Hindi ...	31	23	
Tibi ...	Urdu ...	18	12	
Thirty-eight schools ...		2,304	1,795	

NOTE.—The figures for the year ending 30th September 1907 have since been published. The number of schools remained unchanged, but the number of pupils on the rolls increased to 2,347 (including 250 girls), while the daily average attendance rose to 1,874 (of whom 148 were girls). The greater popularity of the girls' school is noteworthy.

TABLE No. LXVII.

Hospitals and dispensaries in the Bikaner State.

PARTICULARS.	1881.	1891.	1901.	1906.	1907.
Number of hospitals and dispensaries.	2	15	17	18	18
Number of patients treated.	3,326	(b) 54,626	(f) 123,123	(i) 122,605	(i) 122,283
Daily average number of—			(f)	(i)	(i)
(a) In-patients ...	11	88	81	76	74
(b) Out-patients ...	45	(c) 567	(g) 1,137	(i) 886	(i) 886
Number of operations performed.	364	(d) 4,817	(g) 8,128	(i) 8,751	(i) 9,351
Expenditure by the Darbār.	(a) Rs. 1,039	(e) 21,015	(h) 32,197	(i) 46,543	(i) 37,347

- (a) Excluding cost of the hospital attached to the jail, which is charged to that institution.
- (b) Excluding patients treated at the Agency dispensary—number not available.
- (c) Excluding figures for the Agency, Dūngargarh and Palace dispensaries and the Jail hospital, which are not available.
- (d) Excluding operations (if any) performed at the Agency, Dūngargarh and Palace dispensaries.
- (e) This is the cost of eleven institutions only; cost of those mentioned in (c) *supra* is not known.
- (f) Excluding figures for Dūngargarh and Imperial Service camel corps hospitals.
- (g) Excluding figures for Dūngargarh, Imperial Service camel corps and Jail hospitals.
- (h) This is the cost of fourteen institutions only, *i.e.* of all save the three mentioned in (g) above.
- (i) Figures for Palāna colliery dispensary are not available.

CATALOGUED

TABLE No. LXVIII.

List of hospitals and dispensaries in the Bikaner State in 1907.


Hospital or dispensary.	Accommodation for in-patients.	Number of cases treated.	Daily average number of		Number of opera- tions per- formed.	Maintained by.
			In-patients.	Out-patients.		
Bhādra hospital ...	7	4,377	2·03	30·11	127	All are maintained by the Bika- ner Darbār.
Bhagwān Dās hospi- tal, Bikaner.	70	28,629	39·43	289·02	3,061	
Ganga Risāla hospi- tal, Bikaner.	20	2,376	5·56	14·50	28	
Central jail hospital, Bikaner.	11	1,701	0·42	22·79	...	
Agency dispensary, Bikaner.	...	3,148	...	20·51	41	
Palace dispensary, Bikaner.	...	8,791	...	24·07	353	
Bhagwān Dās hospi- tal, Churu.	15	9,042	6·16	69·60	694	
Dūngargarh hospital	5	5,510	...	15·09	129	
Hanumāngarh hos- pital.	7	4,172	2·56	27·50	439	
Hanumāngarh rail- way dispensary.	...	1,380	0·13	10·84	26	
Nohar hospital ...	7	6,818	1·45	53·07	614	
Palāna colliery dis- pensary.	...	(a)	(a)	(a)	(a)	
Rājgarh hospital ...	7	7,722	5·96	38·40	698	
Ratangarh „ ...	7	7,298	2·01	49·17	602	
Reni „ ...	7	3,780	0·96	37·80	375	
Sardārshahr „ ...	7	7,473	3·38	47·19	670	
Sūjāngarh „ ...	7	12,910	2·19	91·82	1,004	
Sūratgarh „ ...	7	7,156	1·89	44·13	490	
Total of eighteen institutions.	184	122,283	74·13	885·61	9,351	

(a) Figures not available.

TABLE No. LXIX.

Vaccination in the Bikaner State.

PARTICULARS.	1881.	1891-92.	1901-02	1905-06	1906-07.
Number of vaccinators employed	1	15	18	11	11
Number of vaccinations performed.	115	19,361	18,192	23,615	21,906
Number of successful vaccinations	108	19,304	17,953	23,471	21,800
Ratio of persons successfully vaccinated per 1,000 of population.	0.21	23.23	30.71	40.15	37.29
Total expenditure ...	Rs.115	1,372	2,635	2,790	2,761
Cost per successful case (in pies)	204	13	28	23	24



Archaeological Library,

30755

Call No. R910.30954856/R6
/ W.R.S.B

Author—

Title Rajputana Gaz. vol III B
Western Rajputana State's residency
* The Pokharni Agency

Borrower No.

Date of Issue

Date of Return

Urmila Sank 4.12.87

10.12.87

"A book that is shut is but a block"

CENTRAL ARCHAEOLOGICAL LIBRARY
GOVT. OF INDIA
Department of Archaeology
NEW DELHI.

Please help us to keep the book
clean and moving.