



GOVERNMENT OF INDIA
ARCHAEOLOGICAL SURVEY OF INDIA
ARCHAEOLOGICAL
LIBRARY

ACCESSION NO. **31023**

CALL No. **312.0954/C.1.(01)**





CENSUS OF INDIA, 1901

VOLUME XVIII.—B.

~~11~~
~~7692~~
BARODA.

31023

PART III.
PROVINCIAL
TABLES

BY

JAMSHEDJI ARDESHIR DALAL, M.A., LL.B.,
SUPERINTENDENT OF CENSUS OPERATIONS.

BARODA STATE.

312.0954
C.I. (01)



Baroda:

PRINTED AT THE "GOVERNMENT PRESS"

1902.

Price 1-4-0 Rupees.

CENTRAL ARCHAEOLOGICAL
LIBRARY, NEW DELHI.

Acc. No. 31.23
Date..... 12.4.57
Call No. 312.0954
C.I.(01)

CENSUS OF 1901.

BARODA

PROVINCIAL TABLES.

GEORGE W. B. BROWN

ADDRESS

23 EAST HAVEN STREET

INDEX TO PROVINCIAL TABLES.

Table.	Page.
I. Area, Houses, and Population	2-3
II. Mahalwar Variation in Population since 1881	9-6
III. Towns and villages classified by Population,...	12-13
IV. Religion	16-23
V. Sects by Divisions	26-29
VI. Territorial Distribution of the Christian Population by Sect and Race ...	32-35
VII. Europeans, Armenians and Eurasians by Age	38-41
VIII. Statement showing sex and Civil Condition by Talukas ...	44-47
IX. Statement showing Persons, Males and Females at every age by Divisions ...	50-57
X. Statement showing Education by Talukas	60-73
XI. Caste, Tribe and Race by Talukas	76-91

MISSISSIPPI VALLEY

1900-1910

TABLE NO 1.

AREA, HOUSES AND POPULATION.


PROVINCIAL TABLE

Area, Houses

Serial No.	Name of Taluka or Mahal.					Area in square miles.	Towns.	Villages.	Occupied		
									Total.	In Towns.	In Villages.
1	2					3	4	5	6	7	8
1	Amreli	228	1	58	12,156	4,233	7,918
2	Bhimkatta (Peta)	4	0	1	211	...	211
3	Damnagar	107	1	25	4,274	782	3,492
4	Shianagar (Peta)	52	0	10	1,000	...	1,000
5	Dhari	378	1	62	6,404	1,190	5,214
6	Khambha (Peta)	28	1,508	...	1,508
7	Kodinar	204	1	69	7,804	1,597	6,207
8	Okhamandal	272	1	43	4,970	1,827	3,143
9	Beyt (Peta)	1	...	998	998	...
	Total	1,245	6	296	39,325	10,632	28,693
1	Patan	409	2	140	27,299	10,263	17,036
2	Harij (Peta)	154	0	43	3,214	...	3,214
3	Sidhpur	254	2	78	22,004	6,719	15,285
4	Vadavli	332	2	113	17,934	3,191	14,743
5	Mehsana	195	1	83	19,066	2,645	16,421
6	Visnagar	172	2	54	18,920	6,768	12,152
7	Kheralu	246	3	88	20,890	7,800	13,090
8	Vijapur	346	2	107	29,442	3,888	25,554
9	Kadi	381	1	118	19,715	4,175	15,540
10	Kalol	267	1	88	21,027	1,825	19,202
11	Dehgam	239	1	95	13,697	1,365	12,332
12	Atarsumba (Peta)	70	1	56	5,092	782	4,310
	Total	3,015	18	1,063	218,300	49,421	168,879
1	Navsari	125	1	60	12,236	4,231	8,005
2	Gandevi	46	2	28	6,614	2,315	4,299
3	Mahuva	143	0	69	6,251	...	6,251
4	Vyara	360	1	153	8,320	1,303	7,017
5	Songadh	344	1	152	5,292	607	4,685
6	Vajpur (Peta)	460	0	91	919	...	919
7	Velachha	149	0	58	4,793	...	4,793
8	Vakal (Peta)	78	0	24	1,312	...	1,312
9	Kamrej	156	1	75	9,036	1,128	7,908
10	Palsana	91	0	52	5,076	...	5,076
	Total	1,952	6	772	59,849	9,584	50,265
1	Baroda	260	...	110	16,022	...	16,022
2	Savli	188	1	75	10,502	1,446	9,056
3	Petlad	181	7	68	36,459	15,523	20,936
4	Sisva (Peta)	83	1	30	11,585	1,246	10,339
5	Padra	196	1	82	20,200	2,226	17,974
6	Choranda	234	...	99	12,439	...	12,439
7	Vaghodia	143	...	71	4,980	...	4,980
8	Dabhoi	190	1	102	12,417	3,668	8,749
9	Sinor	139	1	45	7,26	1,504	5,756
10	Sankheda	230	2	190	8,052	1,857	6,195
11	Tilakwada (Peta)	34	1	32	1,039	426	613
	Total	1,878	15	904	141,231	27,856	113,375
1	Baroda City	8	1	...	30,379	30,379	...
2	Cantonment	1	1	...	871	871	...
	Total	9	2	...	31,250	31,250	...
	Total for Baroda Division	1,887	17	904	172,481	59,146	113,335

No. I.
and Population.

Houses.			Population.					
Persons-			Males.			Females.		
Total.	Urban.	Rural.	Total.	Urban.	Rural.	Total.	Urban.	Rural.
9	10	11	12	13	14	15	16	17
55,183	17,997	3,7186	28,837	9,271	1,9066	26,846	8,726	18,120
866	...	866	427	...	427	439	...	439
19,464	3,651	15,815	10,059	1,923	8,136	9,405	1,728	7,677
4,029	...	4,029	2,060	...	2,060	1,969	...	1,969
27,653	4,262	23,391	14,214	2,309	11,905	13,439	1,953	11,486
6,456	...	6,456	3,358	...	3,358	3,098	...	3,098
32,481	6,664	25,817	16,547	3,353	12,189	15,934	3,306	12,628
22,689	7,535	15,154	12,018	4,105	7,913	10,641	3,430	7,211
4,615	4,615	...	2,379	2,379	...	2,236	2,236	...
173,436	44,724	128,712	89,429	23,345	66,084	84,007	21,379	62,628
104,136	36,052	68,084	53,867	18,055	35,812	50,249	17,997	32,252
12,505	...	12,505	6,586	...	6,586	5,919	...	5,919
90,161	24,543	65,618	46,036	12,090	33,946	44,125	12,453	31,672
67,302	12,310	54,992	34,983	6,413	28,570	32,519	5,897	26,622
75,254	9,393	65,861	38,996	4,895	34,101	36,258	4,498	31,760
70,989	22,605	48,384	35,901	11,193	24,708	35,088	11,412	23,676
76,463	26,575	49,888	38,450	12,860	25,590	38,013	13,715	24,298
117,286	15,151	102,135	59,041	7,375	51,666	58,245	7,776	50,469
71,784	13,070	58,714	36,850	6,456	30,394	34,934	6,614	28,320
80,532	6,465	74,067	40,862	3,284	37,578	39,670	3,181	36,489
42,461	4,884	44,577	25,278	2,467	22,811	24,183	2,417	21,766
18,871	2,710	16,161	9,853	1,329	8,524	9,018	1,381	7,637
834,744	173,753	660,986	426,723	86,417	340,306	408,021	87,341	320,680
59,875	21,451	38,424	28,876	10,502	18,374	30,999	10,949	20,050
30,920	10,620	20,300	15,407	5,206	10,201	15,512	5,414	10,099
33,720	...	33,720	17,263	...	17,263	16,457	...	16,457
44,237	6,117	38,120	22,332	3,263	19,069	21,905	2,854	19,051
28,217	2,533	25,684	14,497	1,421	13,076	13,720	1,112	12,608
6,218	...	6,218	3,296	...	3,296	2,922	...	2,922
22,567	...	22,567	11,306	...	11,306	11,261	...	11,261
7,922	...	7,922	4,063	...	4,063	3,859	...	3,859
41,479	4,407	37,072	20,823	2,063	18,760	20,651	2,344	18,307
25,286	...	25,286	12,921	...	12,921	12,363	...	12,363
300,441	45,128	255,313	150,789	22,455	128,334	149,652	22,673	126,979
60,428	...	60,428	31,410	...	31,410	29,018	...	29,018
38,340	4,687	33,653	20,051	2,455	17,596	18,289	2,232	16,057
134,558	55,642	78,916	73,336	30,252	43,084	61,222	25,390	35,832
43,461	4,761	38,700	23,578	2,698	20,880	19,883	2,063	17,820
73,395	8,289	65,106	33,191	4,444	28,747	35,201	3,845	31,356
48,758	...	48,758	24,944	...	24,944	23,814	...	23,814
20,801	...	20,801	11,085	...	11,085	9,719	...	9,719
49,077	1,4054	35,043	25,531	7,023	18,511	23,543	7,011	16,532
29,979	5,186	24,793	15,750	2,611	13,139	14,229	2,575	11,654
36,665	7,158	29,507	19,361	3,711	15,650	17,201	3,447	13,754
4,816	1,693	3,123	2,441	837	1,604	2,375	856	1,519
540,281	101,450	438,831	285,634	54,031	231,603	254,597	47,419	207,178
100,628	100,628	...	54,063	54,063	...	46,565	46,565	...
3,162	3,162	...	1,946	1,946	...	1,216	1,216	...
103,790	103,790	...	56,009	56,009	...	47,781	47,781	...
644,071	205,210	438,861	341,693	110,040	231,653	302,378	95,200	2,07,178



Year	Population	Area	Population	Area
1881	1,000,000	100,000	1,000,000	100,000
1891	1,100,000	110,000	1,100,000	110,000
1901	1,200,000	120,000	1,200,000	120,000
1911	1,300,000	130,000	1,300,000	130,000
1921	1,400,000	140,000	1,400,000	140,000
1931	1,500,000	150,000	1,500,000	150,000
1941	1,600,000	160,000	1,600,000	160,000
1951	1,700,000	170,000	1,700,000	170,000
1961	1,800,000	180,000	1,800,000	180,000
1971	1,900,000	190,000	1,900,000	190,000
1981	2,000,000	200,000	2,000,000	200,000
1991	2,100,000	210,000	2,100,000	210,000
2001	2,200,000	220,000	2,200,000	220,000
2011	2,300,000	230,000	2,300,000	230,000
2021	2,400,000	240,000	2,400,000	240,000
2031	2,500,000	250,000	2,500,000	250,000
2041	2,600,000	260,000	2,600,000	260,000
2051	2,700,000	270,000	2,700,000	270,000
2061	2,800,000	280,000	2,800,000	280,000
2071	2,900,000	290,000	2,900,000	290,000
2081	3,000,000	300,000	3,000,000	300,000
2091	3,100,000	310,000	3,100,000	310,000
2101	3,200,000	320,000	3,200,000	320,000

TABLE NO. II.

MAHALWAR VARIATION IN POPULATION.

Year	Population	Area	Population	Area
1881	1,000,000	100,000	1,000,000	100,000
1891	1,100,000	110,000	1,100,000	110,000
1901	1,200,000	120,000	1,200,000	120,000
1911	1,300,000	130,000	1,300,000	130,000
1921	1,400,000	140,000	1,400,000	140,000
1931	1,500,000	150,000	1,500,000	150,000
1941	1,600,000	160,000	1,600,000	160,000
1951	1,700,000	170,000	1,700,000	170,000
1961	1,800,000	180,000	1,800,000	180,000
1971	1,900,000	190,000	1,900,000	190,000
1981	2,000,000	200,000	2,000,000	200,000
1991	2,100,000	210,000	2,100,000	210,000
2001	2,200,000	220,000	2,200,000	220,000
2011	2,300,000	230,000	2,300,000	230,000
2021	2,400,000	240,000	2,400,000	240,000
2031	2,500,000	250,000	2,500,000	250,000
2041	2,600,000	260,000	2,600,000	260,000
2051	2,700,000	270,000	2,700,000	270,000
2061	2,800,000	280,000	2,800,000	280,000
2071	2,900,000	290,000	2,900,000	290,000
2081	3,000,000	300,000	3,000,000	300,000
2091	3,100,000	310,000	3,100,000	310,000
2101	3,200,000	320,000	3,200,000	320,000

PROVINCIAL TABLE

Mahalwar Variation in

Serial No.	Name of Taluka or Mahal.	Persons.			Variation Increase (+) or Decrease (-).	
		1901	1891	1881	1891 to 1901	1881 to 1891
1	2	3	4	5	6	7
	Amreli Division.					
1	Amreli	55,183	51,598	40,673	+ 3,585	+ 10,925
2	Bhinkatta (Peta)	866	1,087	994	- 221	+ 93
3	Damnagar	19,461	18,721	14,168	+ 743	+ 4,553
4	Shianagar (Peta)	4,029	5,306	5,016	- 1,277	+ 290
5	Dhari	27,656	29,551	29,233	- 1,898	+ 318
6	Khambha (Peta)	6,456	8,236	...	- 1,780	+ 8,236
7	Kodinar	32,481	38,784	31,189	- 6,303	+ 7,595
8	Okhamandal	22,689	22,280	19,985	+ 409	+ 2,295
9	Beyt Shankhoddhar (Peta) ...	4,615	4,925	3,424	- 10	+ 1,201
10	Manekwada Contingent Camp...	2,786	...	- 2,786
	Total ...	173,436	180,188	147,468	- 6,752	+ 32,720
	Kadi Division.					
1	Patan	104,136	136,083	120,830	- 31,947	+ 15,253
2	Harij (Peta)	12,505	29,134	26,282	- 16,629	+ 2,852
3	Sidhpur	90,161	107,470	95,079	- 17,309	+ 12,391
4	Vadavli	67,302	101,450	91,643	- 34,148	+ 9,807
5	Mehsana	75,254	83,651	71,500	- 8,397	+ 12,151
6	Visnagar	70,989	92,485	81,842	- 21,496	+ 10,643
7	Kheralu	76,463	98,682	87,601	- 22,219	+ 11,081
8	Vijapur	117,286	156,113	143,467	- 38,827	+ 12,646
9	Kadi	71,784	96,782	88,733	- 24,998	+ 8,049
10	Kalol	80,532	97,089	82,079	- 16,567	+ 8,010
11	Dehgum	49,461	69,253	64,584	- 19,792	+ 4,669
12	Atarsumba (Peta)	18,871	30,391	27,847	- 11,520	+ 2,544
13	Railway population	159	...	- 159	+ 159
	Total ...	834,744	1,098,742	988,487	- 263,998	+ 110,25

N. B.—Railway population has this time been calculated along with the population

No. II.

Population Since 1881.

Net Variation in period (1881-1901) Increase (+) or Decrease (-).	Males.			Females.			
	1901.	1891.	1881.	1901.	1891.	1881.	
8	9	10	11	12	13	14	
+	14,510	28,337	26,622	21,124	26,846	24,976	19,549
-	128	427	557	520	439	530	474
+	5,296	10,059	2,882	7,347	9,405	8,839	6,821
-	987	2,060	2,711	2,645	1,969	2,595	2,371
-	1,580	14,214	15,428	15,277	13,439	14,123	13,956
+	6,456	3,358	4,278	...	3,098	3,958	...
+	1,292	16,547	20,037	16,262	15,934	18,747	14,927
+	2,704	12,048	11,893	10,778	10,641	10,387	9,207
+	1,191	2,379	2,436	1,748	2,236	2,189	1,676
-	2,786	1,347	1,439
+	25,968	89,429	93,844	77,043	84,007	86,344	70,429
-	16,694	53,887	70,112	61,914	50,259	65,971	58,916
-	13,777	6,586	15,435	13,938	9,519	13,699	12,344
-	4,918	46,036	54,903	49,165	44,125	52,567	45,914
-	24,341	24,983	52,883	48,241	32,319	48,567	43,402
+	3,754	38,996	43,449	37,182	36,258	40,202	24,918
-	10,853	35,901	47,221	41,701	35,088	45,264	40,141
-	11,138	38,450	49,173	43,613	38,013	49,509	43,988
-	26,181	59,041	79,062	73,637	58,245	77,931	69,830
-	16,949	36,850	50,006	45,950	34,934	46,776	42,783
-	8,547	40,862	49,830	46,278	39,670	47,259	42,801
-	15,123	25,278	35,451	33,639	24,183	33,802	30,945
-	8,976	9,852	15,717	14,696	9,018	14,674	13,151
...	121	38	...
-	153,743	426,723	563,363	509,954	408,021	535,379	478,533

of the Taluka through which the Railway Line passes.

PROVINCIAL TABLE

Mahalwar Variation in

Serial No.	Name of Taluka or Mahal.	Persons.			Variation Increase (+) or Decrease (-)	
		1901	1891	1881	1891 to 1901	1881 to 1891
1	2	3	4	5	6	7
Navsari Division.						
1	Navsari	59,875	53,523	49,002	+ 6,352	+ 4,521
2	Gandevi	30,920	32,813	29,683	- 1,893	+ 3,130
3	Mahuva	33,720	35,483	32,628	- 1,763	+ 2,855
4	Vyara	44,237	53,370	47,947	- 9,133	+ 5,423
5	Songadh	28,217	29,682	22,922	- 1,465	+ 240
6	Vajpur (Peta)	6,218	8,498	8,210	- 2,280	+ 288
7	Velachha	22,567	25,385	31,503	- 2,818	- 6,118
8	Vankal (Peta)	7,922	10,666	9,778	- 2,744	+ 888
9	Kamrej	41,479	44,761	25,967	- 3,282	+ 18,794
10	Palsana	25,286	25,262	22,909	+ 24	+ 2,353
	Total ...	300,441	319,443	287,549	- 19,002	+ 31,894
Baroda Division.						
1	Baroda	60,428	96,387	940,094	- 35,959	+ 6,293
2	Savli	38,340	44,914	41,108	- 6,574	+ 3,806
3	Petlad	134,558	157,786	147,440	- 23,228	+ 10,346
4	Sisva (Peta)	43,461	53,922	48,586	- 10,461	+ 5,336
5	Padra	73,395	92,328	86,705	- 18,333	+ 5,623
6	Choranda	48,758	62,693	61,805	- 13,935	+ 888
7	Vaghodia	20,804	27,320	24,414	- 6,516	+ 2,906
8	Dabhoi	49,077	59,706	56,169	- 10,629	+ 5,337
9	Sinor	29,979	39,073	39,494	- 9,094	- 421
10	Sankheda	36,665	57,045	51,645	- 20,380	+ 5,400
11	Tilakwada (Peta)	4,816	9,305	7,529	- 4,489	+ 1,776
12	Railway Population	124	...	- 124	+ 124
	Total ...	540,231	700,603	654,989	- 160,322	+ 45,614
	Baroda City	100,628	112,471	101,818	- 11,843	+ 10,653
	Baroda cantonment ...	3,162	3,949	4,694	- 787	- 745
	Total for city & cantonment...	103,790	116,420	106,512	- 12,630	+ 9,908
	Total for Baroda Division...	644,071	817,023	761,501	- 172,952	+ 55,522

No. II.

Population since 1881.

Net variation in period (1881-1901) Increase (+) or Decrease (-).	Males.			Females.		
	1901	1891	1881	1901	1891	1881
8	9	10	11	12	13	14
+ 10,873	28,876	25,532	24,264	30,999	27,991	24,788
+ 1,287	15,407	16,121	15,090	15,513	16,692	14,593
+ 1,092	17,263	18,112	16,766	16,457	17,371	15,862
- 4,510	22,332	27,331	24,798	21,905	26,039	23,149
- 1,705	14,497	15,282	15,348	13,720	14,400	14,574
- 1,992	3,296	4,495	4,315	2,922	4,003	3,895
- 3,300	11,306	12,930	15,929	11,261	12,455	15,574
- 1,856	4,063	5,481	5,064	3,859	5,185	4,714
+ 15,512	20,828	22,723	13,147	20,651	22,038	12,820
+ 2,377	12,921	12,906	11,756	12,355	12,356	11,153
+ 12,892	150,789	160,913	146,477	149,632	158,530	141,072
- 29,666	31,410	51,185	47,948	29,018	45,202	42,146
- 2,768	20,051	24,011	21,980	18,269	20,903	19,028
- 12,882	73,336	85,779	79,926	61,222	72,007	67,514
- 5,125	23,578	29,242	26,419	19,882	24,680	22,167
- 13,310	38,194	48,384	46,015	35,201	43,944	40,690
- 13,047	24,944	32,332	32,225	23,814	30,361	29,580
- 3,610	11,085	14,653	12,970	9,718	12,667	11,544
- 5,292	25,534	31,349	29,956	23,543	28,357	26,213
- 9,515	15,750	20,286	21,055	14,229	18,787	18,439
- 14,980	19,361	29,816	26,924	17,304	27,229	24,721
- 2,713	2,441	4,873	3,865	2,375	4,432	3,664
...	...	82	42	...
- 114,708	285,684	371,992	349,283	254,597	328,611	305,706
- 1,190	54,063	60,557	58,871	46,565	51,914	47,947
- 1,055	1,946	2,314	2,879	1,216	1,635	1,815
- 2,245	56,009	62,871	56,750	47,781	53,549	49,762
- 117,430	341,693	434,863	406,033	302,378	382,160	355,468

REPORT ON DRIVINGS

REPORT ON DRIVINGS

TOWNS AND VILLAGES CLASSIFIED BY POPULATION.		TOWNS AND VILLAGES CLASSIFIED BY POPULATION.	
1	2	3	4
5	6	7	8
9	10	11	12
13	14	15	16
17	18	19	20
21	22	23	24
25	26	27	28
29	30	31	32
33	34	35	36
37	38	39	40
41	42	43	44
45	46	47	48
49	50	51	52
53	54	55	56
57	58	59	60
61	62	63	64
65	66	67	68
69	70	71	72
73	74	75	76
77	78	79	80
81	82	83	84
85	86	87	88
89	90	91	92
93	94	95	96
97	98	99	100

TABLE NO. III.

TOWNS AND VILLAGES CLASSIFIED BY POPULATION.

TOWNS AND VILLAGES CLASSIFIED BY POPULATION.		TOWNS AND VILLAGES CLASSIFIED BY POPULATION.	
1	2	3	4
5	6	7	8
9	10	11	12
13	14	15	16
17	18	19	20
21	22	23	24
25	26	27	28
29	30	31	32
33	34	35	36
37	38	39	40
41	42	43	44
45	46	47	48
49	50	51	52
53	54	55	56
57	58	59	60
61	62	63	64
65	66	67	68
69	70	71	72
73	74	75	76
77	78	79	80
81	82	83	84
85	86	87	88
89	90	91	92
93	94	95	96
97	98	99	100

PROVINCIAL TABLE

Towns and Villages Classified

Serial Number.	Towns.	Total number of inhabited Towns and Villages.	Population.	Under 500.		500-1,000.		1,000-2,000.	
				Number.	Population.	Number.	Population.	Number.	Population.
1	2	3	4	5	6	7	8	9	10
Amreli Division.									
1	Amreli	59	55,183	23	6,589	25	16,916	8	9,352
2	Bhimkatta (Peta)	1	866	1	866
3	Damnagar (Peta)	26	19,464	14	4,263	6	4,856	5	6,694
4	Shisanagar (Peta)	10	4,029	6	1,350	4	2,679
5	Dhari	63	27,653	45	7,289	12	7,943	4	5,022
6	Khambha (Peta)	28	6,456	25	4,143	2	1,194	1	1,119
7	Kodinar	70	32,481	52	10,059	11	8,681	6	7,127
8	Okhamandal	44	22,689	34	6,921	7	4,156	1	1,160
9	Beyt (Peta)	1	4,615
Total		302	173,436	199	40,564	68	47,291	25	30,474
Kadi Division.									
1	Patan	142	104,136	98	22,803	26	17,433	11	14,307
2	Harij (Peta)	43	12,505	36	7,478	6	4,027	1	1,000
3	Sidhpur	80	90,161	27	8,552	31	21,036	15	22,453
4	Vadavli	115	67,302	68	16,072	31	19,853	14	19,067
5	Mehsana	84	75,254	38	10,680	22	14,741	17	24,162
6	Visnagar	56	17,989	21	6,187	18	13,011	8	10,940
7	Kheralu	91	76,463	53	12,710	21	14,798	12	16,160
8	Vijapur	109	117,286	43	11,551	31	21,616	19	27,829
9	Kadi	119	71,784	74	15,672	28	19,641	15	21,187
10	Kalol	89	80,572	46	11,163	16	12,167	17	24,936
11	Dehgam	96	49,461	62	12,936	25	17,918	6	9,191
12	Atarsumba (Peta)	57	18,871	46	7,269	5	2,660	5	6,232
Total...		1,081	834,744	612	143,073	260	178,901	140	197,464
Navsari Division.									
1	Navsari	61	59,875	29	7,513	20	13,642	9	11,913
2	Gandevi	30	30,920	11	3,450	11	7,625	3	3,422
3	Mahuva	69	33,720	45	11,698	21	15,010	2	3,159
4	Vyara	154	44,237	136	25,485	15	10,130	2	2,505
5	Songadh	153	28,217	145	21,229	7	4,455
6	Vajpur (Peta)	91	6,218	91	6,218
7	Velachha	58	22,567	44	9,732	9	6,626	5	6,209
8	Vakal (Peta)	34	7,922	31	6,236	3	1,686
9	Kamrej	76	41,479	51	12,792	16	11,549	7	9,585
10	Palsana	52	25,286	37	1,0023	11	7,410	2	2,575
Total		778	300,441	620	114,376	113	78,133	30	39,368
Baroda Division.									
1	Baroda	110	60,418	68	13,680	26	17,810	10	13,246
2	Savli	76	38,340	52	13,491	14	9,310	9	12,642
3	Petlad	75	134,558	17	6,228	18	13,050	23	30,514
4	Sisva (Peta)	31	43,461	3	734	10	7,931	11	14,597
5	Padra	83	73,395	35	9,072	24	17,530	17	24,627
6	Choranda	99	48,758	69	20,706	22	14,680	5	6,252
7	Vaghodia	71	20,804	61	12,696	8	4,632	2	3,476
8	Dabhoi	103	49,077	84	15,885	13	11,443	4	4,989
9	Sinor	46	29,979	24	6,877	16	11,193	5	6,646
10	Sankheda	192	36,685	179	21,196	9	5,985	2	2,326
11	Tilakwada (Peta)	33	4,816	32	3,123	1	1,693
Total		919	540,281	624	124,288	160	113,564	89	121,008
1	Baroda City	1	100,628
2	Baroda camp	1	3,162
Total		2	103,790
Total Baroda Division		921	644,071	624	124,288	160	113,564	89	121,008

N. B.—Railway population has this time been calculated along with the population

No. III.

by Population.

2,000-5,000.		5,000-10,000.		10,000-20,000		20,000-50,000.		50,000-100,000.		Over 100,000.		Encampments Boat and Railway popula tion unclas.
Number.	Population.	Number.	Population.	Number.	Population.	Number.	Population.	Number.	Population.	Number.	Population.	
11	12	13	14	15	16	17	18	19	20	21	22	
2	4,329	1	17,997
...
1	3,651
...
2	7,399
...
...	...	1	6,664
1	2,917	1	7,535
1	4,615
7	22,911	2	14,199	1	17,997
6	18,191	1	31,402
...
5	13,577	1	9,800	1	14,743
1	4,127	1	8,183
6	16,278	1	9,393
7	18,246	1	5,337	1	17,268
2	6,220	2	12,859	1	13,716
14	41,139	2	15,151
1	2,214	1	13,070
9	25,801	1	6,465
3	9,416
1	2,710
55	157,919	9	67,188	4	58,797	1	31,402
2	5,356	1	21,451
4	10,496	1	5,927
1	3,853
...	...	1	6,117
1	2,533
...
...
2	7,553
2	5,278
12	35,062	2	12,044	1	21,451
6	15,692
1	2,897
12	37,734	3	20,572	2	25,860
7	20,199
6	13,877	1	8,289
3	7,120
...
1	2,726	1	14,034
...	...	1	5,263
2	7,158
...
38	107,403	5	34,124	3	39,894
...	1	100,628	...
1	3,162
1	3,162	1	100,628	...
39	110,565	5	34,124	3	39,894	1	100,628	...

of the Taluka through which the Railway Line passes.

STATE OF NEW YORK

1891

TABLE NO. IV.

RELIGION.

PROVINCIAL TABLE

Religion.

Serial Number.	Name of Taluka or Mahal.	Population.			Indo-		
		Persons.	Males.	Females.	Total Hindu Population.		
					Persons.	Males.	Females.
1	2	3	4	5	6	7	8
Amreli Division							
1	Amreli	55,183	28,337	26,846	48,575	24,958	23,617
2	Bhimkatta (Peta) ...	866	427	439	819	403	416
3	Damnagar	19,464	10,059	9,405	17,581	9,044	8,537
4	Shianagar (Peta) ...	4,029	2,060	1,969	3,759	1,928	1,831
5	Dhari	27,658	14,214	13,439	24,710	12,649	12,061
6	Khambha (Peta) ...	6,456	3,358	3,098	5,814	3,026	2,788
7	Kodinar	32,481	16,547	15,934	27,483	13,983	13,544
8	Okhamandal	22,689	12,048	10,641	18,256	9,710	8,546
9	Beyt (Peta)	4,615	2,379	2,236	3,227	1,742	1,485
	Total...	173,436	89,429	84,007	150,224	77,399	72,825
Kadi Division							
1	Patan	104,136	53,887	50,249	88,096	45,744	42,352
2	Harij (Peta)	12,505	6,586	5,919	11,828	6,192	5,636
3	Sidhpur	90,161	46,036	44,125	73,896	37,977	35,919
4	Vadavli	67,302	34,983	32,319	62,373	32,327	30,046
5	Mehsana	75,254	38,996	36,258	67,947	35,287	32,660
6	Visnagar	70,989	35,901	35,088	64,940	32,919	32,021
7	Kheralu	76,463	38,450	38,013	67,213	33,818	33,395
8	Vijapur	117,286	59,041	58,245	108,351	54,568	53,783
9	Kadi	71,784	36,850	34,934	63,814	32,860	30,934
10	Kalol	80,532	40,862	39,670	75,590	38,256	37,334
11	Dehgam	49,461	25,278	24,183	44,686	22,820	21,866
12	Atarsumba(Peta) ...	18,871	9,853	9,018	17,411	9,089	8,322
	Total...	834,744	426,723	408,021	746,145	381,877	364,268

No. IV.

Aryan.											
Hindu Brahmanic.			Hindu Arya.			Hindu Brahmo.			Sikh.		
Persons.	Males.	Females.	Persons.	Males.	Females.	Persons.	Males.	Females.	Persons.	Males.	Females.
9	10	11	12	13	14	15	16	17	18	19	20
48,575	24,958	23,617
819	403	416
17,581	9,044	8,537
3,759	1,928	1,831
24,710	12,649	12,061
5,814	3,026	2,788
27,483	13,939	13,544
18,236	9,710	8,546
3,227	1,742	1,485
150,224	77,399	72,825
80,096	45,744	42,352
11,828	6,192	5,636
73,896	37,977	35,919
62,373	32,327	30,046
67,945	35,285	32,660	2	2
64,940	32,919	32,021
67,213	33,818	33,395
108,351	54,568	53,783
63,814	32,880	30,934
75,590	38,256	37,334	1	1	...
44,686	22,820	21,866
17,411	9,089	8,322
746,143	381,875	364,268	1	1	...

PROVINCIAL TABLE

Religion.

Serial Number.	Name of Taluka or Mahal.				Iranian.		
		Jain.			Zoroastrian.		
		Persons.	Males.	Females.	Persons.	Males.	Females.
		21	22	23	24	25	26
Amreli Division.							
1	Amreli	1,218	636	582	15	7	8
2	Bhimkatta (Peta)	4	3	1
3	Damnagar	744	402	342
4	Shianagar (Peta)	98	48	50
5	Dhari	834	456	378
6	Khambha (Peta)	78	33	39
7	Kodinar	129	63	66	5	5	...
8	Okhamandal	107	47	60
9	Beyt (Peta)	55	23	26
Total...		3,267	1,723	1,544	20	12	8
Kadi Division.							
1	Patan	6,162	3,056	3,106	18	9	9
2	Harij (Peta)	310	162	148
3	Siddpur	1,906	930	976	42	18	24
4	Vadavli	2,923	1,531	1,386
5	Mehsana	3,541	1,752	1,789	12	9	3
6	Visnagar	2,463	1,214	1,249	9	6	3
7	Kheralu	2,437	1,224	1,213	4	2	2
8	Vijapur	5,284	2,607	2,677	6	2	4
9	Kadi	1,662	837	825	5	2	3
10	Kalol	2,306	1,196	1,110	2	2	...
11	Dehgam	2,671	1,084	987	1	1	...
12	Atarsumba (Peta)	360	186	174
Total...		31,422	15,782	15,640	99	51	48

No. IV.

Semetic.									Primitive.		
Musalman.			Christian.			Jew.			Animistic.		
Persons.	Males.	Females.	Persons.	Males.	Females.	Persons.	Males.	Females.	Persons.	Males.	Females.
27	28	29	30	31	32	33	34	35	36	37	38
5,353	2,727	2,626	12	6	6	10	3	7
43	21	22
1,139	616	526
172	84	88
2,037	1,072	965	37	20	17	35	17	18
564	293	271
4,815	2,512	2,303	49	28	21
4,315	2,233	2,082	11	8	3
1,333	608	725
19,771	10,213	9,558	60	34	23	94	48	46
9,041	4,649	4,392	819	429	390
367	222	135
13,898	6,878	7,020	419	233	186
1,983	1,111	872	26	11	15
3,672	1,903	1,769	20	13	7	62	32	30
3,573	1,760	1,813	4	2	2
6,759	3,383	3,376	59	23	27
3,643	1,862	1,781	2	2	...
6,278	3,118	3,160	3	2	1	22	11	11
2,623	1,405	1,223	5	2	3
2,702	1,372	1,330	1	1
1,100	578	522
55,644	28,251	27,393	24	16	8	1,409	745	664

PROVINCIAL TABLE

Religion.

Serial Number.	Name of Taluka or Mahal.	Population.			Indo-		
		Persons.	Males.	Females.	Total Hindu Population.		
					Persons.	Males.	Females.
1	2	3	4	5	6	7	8
	Navsari Division.						
1	Navsari ...	59,875	28,876	30,999	33,926	17,925	19,001
2	Gandevi ...	30,920	15,407	15,513	22,852	11,513	11,339
3	Mahuva ...	33,720	17,265	16,457	11,750	6,110	5,640
4	Vyara ...	44,237	22,332	21,905	5,278	2,860	2,418
5	Songadh ...	28,217	14,497	13,720	1,909	1,162	747
6	Vajpur (Peta) ...	6,218	3,296	2,922	258	199	59
7	Velachha ...	22,567	11,806	11,261	9,278	4,743	4,535
8	Vakal (Peta) ...	7,922	4,063	3,859	276	191	85
9	Kamrej ...	41,479	20,828	20,651	22,520	11,520	11,000
10	Palsana ...	25,286	12,921	12,365	15,577	8,945	7,532
	Total ...	300,441	150,789	149,652	126,624	64,263	62,356
	Baroda Division.						
1	Baroda ...	60,428	31,410	29,018	55,362	28,856	26,506
2	Savli ...	38,340	20,051	18,289	34,502	17,985	16,517
3	Petlad ...	134,558	73,336	61,222	114,940	63,086	51,854
4	Sisva (Peta) ...	43,461	23,578	19,883	39,311	21,367	17,944
5	Padra ...	73,395	38,194	35,201	65,277	33,979	31,298
6	Choranda ...	48,758	24,944	23,814	34,207	17,389	16,818
7	Vaghodia ...	20,804	11,085	9,719	18,112	9,626	8,486
8	Dabhoi ...	49,077	25,534	23,543	37,051	19,387	17,664
9	Sinor ...	29,979	15,750	14,229	20,557	10,829	9,728
10	Sankheda ...	36,665	19,361	17,304	21,682	11,625	10,057
11	Tilakwada (Peta) ...	4,816	2,441	2,375	2,164	1,113	1,051
	Total ...	540,281	285,684	254,597	443,165	235,242	207,923
1	Baroda City ...	100,623	54,063	46,565	78,840	42,211	36,629
2	Camp ...	3,162	1,946	1,216	1,994	1,144	850
	Total ...	103,790	56,009	47,781	80,834	43,355	37,479
	Grand Total ...	644,071	341,693	302,378	523,999	278,597	245,402

No. IV.

Aryan.											
Hindu Brahmanic.			Hindu Arya.			Hindu Brahmo.			Sikh.		
Persons.	Males.	Females.	Persons.	Males.	Females.	Persons.	Males.	Females.	Persons.	Males.	Females.
9	10	11	12	13	14	15	16	17	18	19	20
33,926	17,925	19,001	6	4	2
22,852	11,513	11,339	5	3	2
11,750	6,110	5,640	1	1
5,278	2,860	2,418
1,903	1,162	747	3	2	1
258	199	59
9,278	4,743	4,535
276	191	85
22,520	11,520	11,000	1	1
15,577	8,045	7,532
126,624	64,268	62,356	1	1	...	1	1	...	14	9	5
55,362	28,856	26,506
34,502	17,985	16,517
114,940	63,086	51,854	4	3	1
39,311	21,364	17,844
65,277	33,979	31,298
34,207	17,389	16,818	1	1	...
18,112	9,626	8,446
37,051	19,387	17,664
20,557	10,823	9,728
21,682	11,625	10,057	5	3	2
2,164	1,113	1,051
443,165	235,242	207,923	10	7	3
78,801	42,190	36,611	39	21	18	11	11	...
1,981	1,140	841	8	3	5	5	1	4	2	2	...
80,782	43,330	37,452	47	24	23	5	1	4	13	13	...
523,947	278,572	245,375	47	24	23	5	1	4	23	20	3

PROVINCIAL TABLE

Religion.

Serial Number.	Name of Taluka or Mahal.	Jain.			Iranian.		
		Jain.			Zoroastrian.		
		Persons.	Males.	Females.	Persons.	Males.	Females.
		21	22	23	24	25	26
Navsari Division.							
1	Navsari ...	1,145	631	514	5,073	2,080	2,993
2	Gandevi ...	178	89	89	1,329	570	759
3	Mahuva ...	210	130	80	304	143	161
4	Vyara ...	278	138	140	348	176	172
5	Songadh ...	7	6	1	123	64	59
6	Vajpur (Peta) ...	1	1	...	13	4	9
7	Velachha ...	248	145	103	96	56	40
8	Vakal (Peta) ...	11	8	3	79	39	40
9	Kamrej ...	556	330	226	175	87	88
10	Palsana ...	51	34	17	49	26	23
	Total ...	2,685	1,512	1,173	7,589	3,245	4,344
Baroda Division.							
1	Baroda ...	711	382	329	24	13	11
2	Savli ...	5	4	1	1	...	1
3	Petlad ...	2,678	1,435	1,243	1	1	...
4	Sisva (Peta) ...	885	470	415
5	Padra ...	1,651	829	822	14	7	7
6	Choranda ...	1,401	718	683	20	10	10
7	Vaghodia ...	52	30	22	1	1	...
8	Dabhoi ...	798	408	390	18	14	4
9	Sinor ...	360	181	179	5	2	3
10	Sankheda ...	96	55	41	21	13	8
11	Tilakwada (Peta) ...	13	7	6
	Total ...	8,650	4,519	4,131	105	61	44
1	Baroda City ...	2,258	1,219	1,039	451	262	189
2	Camp ...	8	2	6	145	81	64
	Total ...	2,266	1,221	1,045	596	343	253
	Grand Total...	10,916	5,740	5,176	701	404	297

No. IV.

Semetic.									Primitive.		
Musalman.			Christian.			Jew.			Animistic.		
Persons.	Males.	Females.	Persons.	Males.	Females.	Persons.	Males.	Females.	Persons.	Males.	Females.
27	28	29	30	31	32	33	34	35	36	37	38
7,780	3,664	4,116	26	12	14	1	1	...	8,918	4,559	4,359
3,269	1,576	1,693	1	1	3,286	1,655	1,631
1,074	572	502	20,382	10,308	10,074
619	371	248	15	10	5	37,699	18,777	18,922
312	196	116	25,863	13,067	12,796
67	61	6	5,879	3,031	2,848
4,727	2,247	2,480	8,218	4,115	4,103
166	107	59	7,390	3,718	3,672
6,075	2,659	3,416	12,153	6,232	5,921
1,362	613	749	1	1	8,246	4,172	4,074
25,451	12,096	13,355	43	24	19	1	1	...	138,034	69,634	68,400
3,025	1,599	1,426	229	22	207	1,077	538	539
3,494	1,859	1,635	122	80	42	216	123	93
11,830	6,070	5,760	4,754	2,552	2,202	351	189	162
1,946	1,060	886	1,312	676	636	7	3	2
5,560	2,954	2,606	279	143	136	614	282	332
7,445	3,881	3,564	7	5	2	5,677	2,940	2,737
1,220	671	549	74	43	31	1,345	714	631
5,027	2,551	2,476	3	3	6,180	3,171	3,009
3,850	2,042	1,808	9	3	6	5,198	2,693	2,505
1,776	942	834	1	1	13,084	6,722	6,362
205	111	94	4,434	1,210	1,224
45,378	23,740	21,638	6,790	3,528	3,262	16,183	18,587	17,596
18,272	9,765	8,507	273	190	83	523	405	118
498	274	224	501	436	65	7	3	4	7	4	3
18,770	10,039	8,731	774	626	148	7	3	4	530	409	121
64,148	33,779	30,369	7,564	4,154	3,410	7	3	4	36,713	18,996	17,717

RESEARCH REPORT

1968

TABLE NO. V.

SECTS BY DIVISIONS.

PROVINCIAL TABLE

Sects by

Sects.	Total.			Amreli Division.			Kadi Division.		
	Total.	Males.	Females.	Total.	Males.	Females.	Total.	Males.	Females.
1	2	3	4	5	6	7	8	9	10
Hindu.									
Shaiva or Smart ...	276,489	142,552	132,937	168,62	8,664	8,218	153,223	78,281	74,942
Shakta or Devi Upasak ...	260,096	131,452	128,644	46,968	23,924	23,044	116,274	59,539	56,735
Vaishnavya ...	1,010,351	527,108	483,243	86,374	44,811	41,563	476,646	244,055	232,591
(1) Ramanuj or Khakhi Panth ...	18,060	9,369	8,191	3,092	1,682	1,410	3,290	1,682	1,608
(2) Ramanandi ...	526,320	262,385	243,935	32,543	16,613	15,930	243,261	123,511	119,750
(3) Mathvacharya ...	2,190	1,212	978	4	4
(4) Vallabhdacharya ...	183,015	94,974	88,041	36,709	19,181	17,528	49,008	24,368	24,640
(5) Swaminarayan ...	90,871	47,023	43,843	8,795	4,502	4,293	28,987	15,194	13,793
(6) Radha Vallabhi or Panamoi ...	8,148	4,391	3,757	827	462	365	3,354	1,796	1,558
(7) Khijda Panth ...	22	18	4	22	18	4
(8) Sajisavai ...	57	29	28	57	29	28
(9) Surya Upasak ...	402	218	184	402	218	184
(10) Ramdasi or Bhagwat. ...	408	235	173	52	31	21
(11) Apadan ...	24	16	8	24	16	8
(12) Nimanandi or Nima-vati ...	164	85	79	12	7	5
(13) Nakalank ...	77	43	34	77	43	34
(14) Ramdevji or Ramdev-pir ...	6,098	3,164	2,934	985	518	467	4,976	2,576	2,400
(15) Ramavat Godad ...	306	200	106	306	200	106
(16) Gopinath ...	4,651	2,878	1,773	4,636	2,870	1,766
(17) Santram ...	147	70	77
(18) Kabirpanth ...	42,626	23,823	18,803	1,044	572	472	14,449	7,717	6,732
(19) Bhavdas or Garibdas. ...	268	109	159
(20) Udakabir ...	491	256	235
(21) Ravisaheb ...	67	35	32
(22) Bijpanth ...	119,847	62,153	57,694	112,077	57,723	54,354
(23) Bhagat's panth ...	93	52	41	34	22	12
(24) Shravan ...	93	51	42
(25) Patvala ...	341	175	166	341	175	166
(26) Vadvala ...	55	30	25	55	30	25

PROVINICAL TABLE

Sects by

Sects.	Totals.			Amreli Division.			Kadi Division.		
	Total.	Male.	Females.	Total.	Males.	Females.	Total.	Males.	Females.
1	2	3	4	5	6	7	8	9	10
(27) Lalvadia ...	113	53	60	113	53	60
(28) Ganeshpanth ...	17,647	9,423	8,224	149	87	62	12,297	6,418	5,879
(29) Narsibava ...	6,543	3,495	3,048
(30) Rohidas ...	84	52	32
(31) Garudpanth ...	86	38	48
(32) Palan or Ajepal ...	1,037	548	489	1,037	548	489
Total Hindu ...	1,546,936	802,112	744,824	150,224	77,999	72,225	746,143	381,875	364,268
Musalman.									
Hazarat Pir ...	116,384	58,685	57,699	10,975	5,613	5,362	44,827	22,790	22,037
Mahamadi ...	9,469	5,548	3,921	623	380	243
Pirana (<i>kalapanthi, Imam-shahi, Imambara, Naga-kaba, Imamshahi</i>) ...	3,655	1,937	1,718	392	210	182
Aga and Shiya ...	35,506	18,169	17,337	7,781	4,010	3,771	10,817	5,461	5,356
Total Musalman ...	165,014	84,339	80,675	19,771	10,213	9,553	55,644	28,251	27,393
Jain.									
Swetambari ...	34,410	17,417	16,993	1,004	535	469	25,258	12,607	12,591
Digambari ...	9,599	4,941	4,658	230	127	103	5,618	2,792	2,826
Dhundhia ...	4,281	2,399	1,882	1,973	1,061	912	546	323	223
Total Jain ...	48,290	24,757	23,533	3,207	1,723	1,484	31,422	15,782	15,640
Animistic. ...	176,250	89,423	86,827	94	48	46	1,409	745	664
Sikh. ...	38	30	8	1	1	...
Arya Samaj. ...	50	27	23	2	2	...
Brahma Samaj ...	6	2	4
Jew ...	8	4	4
Parsi.									
(1) Shahanshai ...	6,010	2,717	3,293	20	12	8	96	49	47
(2) Kadmi ...	2,399	935	1,464	3	2	1
Total Parsi ...	8,409	3,712	4,697	20	12	8	99	51	48
Christian. ...	7,691	4,228	3,463	60	34	26	24	16	8

No. V.

Division.

Navsari Division.			Baroda Division (exclusive of City.)			City.			Total Baroda Division.		
Total.	Males.	Females.	Total.	Males.	Females.	Total.	Males.	Females.	Total.	Males.	Females.
11	12	13	14	15	16	17	18	19	20	21	22
...
740	377	363	3,842	2,248	1,594	619	293	326	4,461	2,541	1,920
2,961	1,353	1,608	3,582	2,142	1,440	3,582	2,142	1,440
...	84	52	32	84	52	32
...	86	38	48	86	38	48
...
126,622	64,266	62,356	443,165	235,242	207,923	80,782	43,330	37,453	523,947	278,572	245,375
17,719	8,470	9,249	34,482	17,411	17,071	8,381	4,401	3,980	42,863	21,812	21,051
...	3,100	2,050	1,050	5,746	3,118	2,628	8,846	5,168	3,678
...	867	449	418	2,396	1,378	1,118	3,263	1,727	1,536
7,732	3,626	4,106	6,929	3,880	3,039	2,247	1,242	1,005	9,176	5,072	4,104
25,451	12,096	13,355	45,378	23,730	21,638	18,770	10,039	8,731	64,148	33,779	30,369
1,831	1,013	818	4,798	2,387	2,411	1,519	815	704	6,317	3,202	3,115
824	477	347	2,483	1,337	1,146	384	208	76	2,867	1,545	1,322
30	22	8	1,369	795	574	363	198	165	1,732	993	739
2,685	1,512	1,173	8,650	4,519	4,131	2,266	1,221	1,045	10,916	5,740	5,176
138,034	69,634	68,400	36,183	18,587	17,596	530	409	121	36,713	18,996	17,717
14	9	5	10	7	3	13	13	...	23	20	3
1	1	47	24	23	47	24	23
1	1	5	1	4	5	1	4
1	1	7	3	4	7	3	4
5,209	2,261	2,948	98	57	41	587	338	249	685	395	290
2,380	984	1,396	7	4	3	9	5	4	16	9	7
7,589	3,245	4,344	105	61	44	596	343	253	701	404	297
43	24	19	6,790	3,528	3,262	774	626	148	7,564	4,154	3,410

TABLE NO. VI.

TERRITORIAL DISTRIBUTION OF THE CHRISTIAN
POPULATION BY SECT AND RACE.

PROVINCIAL TABLE

Territorial Distribution of the Christian

Serial No.	Name of Taluka or Mahal.		Anglican Communion.									Baptist.							
			Total returned.			Distribution by race.						Total returned.			Distribution by race.				
						European and allied races.		Eurasian.		Native Christian.					European and allied races.		Eurasian.		Native Christian.
			Persons.	Males.	Females.	Males.	Females.	Males.	Females.	Males.	Females.	Persons.	Males.	Females.	Males.	Females.	Males.	Females.	
1	2	3	4	5	6	7	8	9	10	11	12	13	14	15	16	17	18	19	20
1	Amreli Mahal	...	9	3	6	1	1	2	5
2	Dhari Mahal	...	37	20	17	1	19	17
3	Okhamandal Mahal	...	8	5	3	3	1	1	1	1	1
	Total	...	54	28	26	5	2	3	6	20	18
1	Mehsana Mahal	...	13	8	5	5	4	3	1
2	Kadi Mahal
3	Dehgam Mahal
	Total	...	13	8	5	5	4	3	1
1	Navsari Mahal	...	12	6	6	1	1	...	1	5	4
2	Gandevi Mahal
3	Vyara Mahal	...	4	2	2	1	2	1
4	Palsana Mahal
	Total	...	16	8	8	2	3	...	1	6	4
1	Baroda Mahal	...	227	20	207	20	207
2	Savli Mahal	...	27	15	12	15	12
3	Petlad Mahal	...	4,721	2,527	2,194	2,527	2,194
4	Sisra Mahal	...	1,188	614	574	614	574
5	Padra Mahal	...	256	132	124	132	124
6	Choranda Mahal	...	2	2	...	1	1
7	Vaghodia Mahal	...	71	40	31	1	39	31
8	Dabhoi Mahal	...	3	3	...	1	2
9	Sinor Mahal
10	Sankheda Mahal	...	1	1	1
	Total	...	6,496	3,254	3,142	3	3,251	3,142
	Baroda city	...	60	39	21	10	11	11	4	18	6	5	4	1	4	1
	Baroda cantonment	...	435	335	40	5	4	390	36
	Total	...	495	434	61	15	15	11	1	408	42	5	4	1	4	1
	Grand Total	...	7,074	3,832	3,242	30	24	17	12	3,785	3,206	5	4	1	4	1

PROVINCIAL TABLE

Territorial Distribution of the Christian

Serial No.	Name of Taluka or Mahal.	Presbyterian.								Total returned.			
		Total returned.			Distribution by race.								
					European and allied races.		Eurasian.		Native Christian.				
		Persons.	Males.	Females.	Males.	Females.	Males.	Females.	Males.	Females.	Persons.	Males.	Females.
		39	40	41	42	43	44	45	46	47	48	49	50
1	Amreli Mahal	3	3	...
2	Dhari Mahal
3	Okhamandal Mahal	3	3	...
	Total	6	6	...
1	Mehsana Mahal	6	5	1
2	Kadi Mahal
3	Dehgam Mahal
	Total	6	5	1
1	Navsari Mahal	14	6	8
2	Gandevi Mahal	1	1	...
3	Vyara Mahal	10	7	3
4	Palsana Mahal	1	1	...
	Total	26	15	11
1	Baroda Mahal	2	2	...
2	Savli Mahal	71	47	24
3	Petlad Mahal	33	25	8
4	Sisva Mahal
5	Padra Mahal	23	11	12
6	Choranda Mahal	5	3	2
7	Vaghodia Mahal	3	3	...
8	Dabhoi Mahal
9	Sinor Mahal	9	3	6
10	Sankheda Mahal
	Total	146	94	52
	Baroda city	...	4	1	3	...	3	...	1	...	179	136	43
	Baroda cantonment	...	11	6	5	6	5	41	28	13
	Total	..	15	7	8	...	3	...	7	5	220	164	56
	Grand Total	...	15	7	8	...	3	...	7	5	404	284	120

No. VI.—*Concluded.*

Population by Sect and Race.

Roman Catholic.						Religion not returned.									
Distribution by race.						Total returned.			Distribution by race.						
European and allied races.		Eurasian.		Native Christian					European and allied races.		Eurasian.		Native Christian.		
Males.	Females.	Males.	Females.	Males.	Females.	Persons.	Males.	Females.	Males.	Females.	Males.	Females.	Males.	Females.	
51	52	53	54	55	56	57	58	59	60	61	62	63	64	65	
...	3	
...	
...	3	
...	6	
2	3	1	
...	3	2	1	2	1	
...	1	1	1	...	
2	3	1	4	3	1	3	1	
...	2	2	2	4	4	
...	1	
...	...	3	3	4	...	1	1	...	1	
1	
1	2	5	5	9	4	1	1	...	1	
...	2	
...	47	24	
...	25	8	
...	
...	11	12	
...	1	1	...	2	1	
...	3	
...	
...	3	6	
...	
...	1	1	...	93	51	
5	5	4	5	127	33	17	7	10	2	7	5	3	
1	...	1	...	26	13	
6	5	5	5	153	46	17	7	10	2	7	5	3	
9	8	11	10	264	102	22	11	11	3	7	8	4	

TABLE NO. VII.

EUROPEANS, ARMENIANS AND EURASIONS BY AGE.

PROVINCIAL TABLE

Europeans, Armenians and

Serial No.	Name of Taluka or Mahal.	Total.			European and						
		Total.	Males.	Females.	British						
					All ages.			0-12		12-15	
					Total.	Males.	Females.	Males.	Females.	Males.	Females.
1	2	3	4	5	6	7	8	9	10	11	12
1	Amroli Mahal ...	9	3	6	2	1	1
2	Dhari Mahal ...	1	1	...	1	1
3	Okhamandal Mahal ...	6	4	2	4	3	1
	Total ...	16	8	8	7	5	2
1	Mehsana Mahal ...	16	10	6	11	7	4	2	3	1	...
2	Kadi Mahal
3	Dehgam Mahal
	Total ...	16	10	6	11	7	4	2	3	1	...
1	Navsari Mahal ...	9	3	6	4	1	3	1	1
2	Gandevi Mahal
3	Vyara Mahal ...	10	5	5	4	2	2	...	1
4	Palsana Mahal ...	1	1	...	1	1
	Total ...	20	9	11	9	4	5	1	2
1	Baroda Mahal
2	Savli Mahal
3	Petlad Mahal
4	Sisva Mahal
5	Padra Mahal
6	Choranda Mahal ...	3	2	1	2	1	1
7	Vaghodia Mahal ...	1	1	...	1	1
8	Dabhoi Mahal ...	1	1	...	1	1
9	Sinor Mahal
10	Sankheda Mahal
	Total ...	5	4	1	4	3	1
1	Baroda city ...	75	35	40	35	15	20	4	2
2	Baroda cantonment ...	16	11	5	14	10	4	2	1
	Total ...	91	46	45	49	25	24	6	3
	Grand total ...	148	77	71	80	44	36	9	8	1	...

No. VII.

Eurasians by Age.

allied races.										
subjects.						Others.				
15-30		30-50		50 and over.		All ages.			0-12	
Males.	Females.	Males.	Females.	Males.	Females.	Total.	Males.	Females.	Males.	Females.
13	14	15	16	17	18	19	20	21	22	23
1	1
1
...	...	2	1	1
2	...	2	2	1
1	...	3	1	1	...	1
...
...
1	...	3	1	1	...	1
...	1	...	1
...
1	1	1
1
2	1	1	1	...	1
...
...
...
...
...
...	...	1	1
...	...	1
1
...
...
1	...	2	1
3	8	6	8	2	2	9	3	6	...	4
3	1	4	...	1	2	1	...	1
6	9	10	8	3	4	10	3	7	...	4
12	10	18	12	4	6	11	3	8	...	4

PROVINCIAL TABLE

Europeans, Armenians and

Serial No.	Name of Taluka or Mahal.	Others,							
		12-15		15-30		30-50		50 and over.	
		Males.	Females.	Males.	Females.	Males.	Females.	Males.	Females.
		24	25	26	27	28	29	30	31
1	Amreli Mahal
2	Dhari Mahal
3	Okhamaudal Mahal
	Total
1	Mehsana Mahal	1
2	Kadi Mahal
3	Debgam Mahal
	Total	1
1	Navsari Mahal
2	Gandevi Mahal
3	Vyara Mahal
4	Palsana Mahal
	Total
1	Baroda Mahal
2	Savli Mahal
3	Petlad Mahal
4	Sisva Mahal
5	Padra Mahal
6	Choranda Mahal
7	Vaghodia Mahal
8	Dabhoi Mahal
9	Sinor Mahal
10	Sankbeda Mahal
	Total
1	Baroda city	1	3	1
2	Baroda cantonment	1
	Total	1	3	2
	Grand Total	1	3	3

No. VII.—*Concluded.*

Eurasians by Age.

Eurasians.												
Allages.			0-12.		12-15.		15-30.		30-35.		50 and over.	
Total.	Males.	Females.	Males.	Females.	Males.	Females.	Males.	Females.	Males.	Females.	Males.	Females.
32	33	34	35	36	37	38	39	40	41	42	43	44
7	2	5	...	4	1	1	1	...
...
2	1	1	1	1
9	3	6	1	4	1	2	1	...
4	3	1	1	2	1
...
...
4	3	1	1	2	1
5	2	3	...	1	2	2
...
6	3	3	2	1	1	...	1	...	1
...
11	5	6	2	1	3	3	...	1	...	1
...
...
...
...
...
...
1	1	1
...
...
...
...
1	1	1
31	17	14	2	1	...	1	7	4	4	5	4	3
1	1	1
32	18	14	2	1	...	1	7	4	5	5	4	3
57	30	27	6	6	...	1	13	10	6	6	5	4

STATEMENT SHOWING SEX AND CIVIL CONDITION BY TALUKAS.

Year	Month	Day	Time	Place	Remarks
1900	Jan	1	10:00	San Francisco	Left for San Francisco
1900	Jan	2	10:00	San Francisco	Left for San Francisco
1900	Jan	3	10:00	San Francisco	Left for San Francisco
1900	Jan	4	10:00	San Francisco	Left for San Francisco
1900	Jan	5	10:00	San Francisco	Left for San Francisco
1900	Jan	6	10:00	San Francisco	Left for San Francisco
1900	Jan	7	10:00	San Francisco	Left for San Francisco
1900	Jan	8	10:00	San Francisco	Left for San Francisco
1900	Jan	9	10:00	San Francisco	Left for San Francisco
1900	Jan	10	10:00	San Francisco	Left for San Francisco
1900	Jan	11	10:00	San Francisco	Left for San Francisco
1900	Jan	12	10:00	San Francisco	Left for San Francisco
1900	Jan	13	10:00	San Francisco	Left for San Francisco
1900	Jan	14	10:00	San Francisco	Left for San Francisco
1900	Jan	15	10:00	San Francisco	Left for San Francisco
1900	Jan	16	10:00	San Francisco	Left for San Francisco
1900	Jan	17	10:00	San Francisco	Left for San Francisco
1900	Jan	18	10:00	San Francisco	Left for San Francisco
1900	Jan	19	10:00	San Francisco	Left for San Francisco
1900	Jan	20	10:00	San Francisco	Left for San Francisco
1900	Jan	21	10:00	San Francisco	Left for San Francisco
1900	Jan	22	10:00	San Francisco	Left for San Francisco
1900	Jan	23	10:00	San Francisco	Left for San Francisco
1900	Jan	24	10:00	San Francisco	Left for San Francisco
1900	Jan	25	10:00	San Francisco	Left for San Francisco
1900	Jan	26	10:00	San Francisco	Left for San Francisco
1900	Jan	27	10:00	San Francisco	Left for San Francisco
1900	Jan	28	10:00	San Francisco	Left for San Francisco
1900	Jan	29	10:00	San Francisco	Left for San Francisco
1900	Jan	30	10:00	San Francisco	Left for San Francisco
1900	Jan	31	10:00	San Francisco	Left for San Francisco

PROVINCIAL TABLE

Statement showing Sex and Civil

Serial Number.	Name of Taluka or Mahal.	Population.			Unmarried.		
		Total.	Males.	Females.	Total.	Males.	Females.
1	2	3	4	5	6	7	8
Amreli Division							
1	Amreli	55,183	28,337	26,846	18,081	9,423	8,658
2	Bhimkatta (Peta) ...	866	427	439	459	247	212
3	Damnagar	19,464	10,059	9,405	8,077	4,629	3,448
4	Shianagar (Peta) ...	4,029	2,060	1,969	1,604	930	674
5	Dhari	27,658	14,214	13,439	12,242	7,043	5,199
6	Khambha (Peta) ...	6,456	3,358	3,098	3,021	1,816	1,205
7	Kodinar	32,481	16,547	15,934	15,691	9,100	6,591
8	Okhamandal	22,689	12,048	10,641	10,069	6,229	3,840
9	Beyt (Peta)	4,615	2,879	2,236	1,545	958	587
	Total...	173,436	89,429	84,007	70,789	40,375	30,414
Kadi Division							
1	Patan	104,136	53,887	50,249	35,050	22,049	13,001
2	Harij (Peta)	12,505	6,586	5,919	3,947	2,636	1,311
3	Sidhpur	90,161	46,036	44,125	31,297	19,293	12,004
4	Vadavli	67,302	34,983	32,319	19,238	11,633	7,605
5	Mehsana	75,254	38,996	36,258	27,213	16,178	11,035
6	Visnagar	70,989	35,901	35,088	22,962	14,337	8,625
7	Kheralu	76,463	38,450	38,013	25,664	15,871	9,793
8	Vijapur	117,286	59,041	58,245	43,319	26,887	16,432
9	Kadi	71,784	36,850	34,934	24,887	15,519	9,368
10	Kalol	80,532	40,862	39,670	29,544	17,932	11,612
11	Dehgam	49,461	25,278	24,183	17,815	11,524	6,291
12	Atarsumba (Peta) ...	18,871	9,853	9,018	6,878	4,567	2,311
	Total...	834,744	426,723	408,021	287,814	178,426	109,388

No. VIII.

Condition by Talukas.

Married.			Widowed.		
Total.	Males.	Females.	Total.	Males.	Females.
9	10	11	12	13	14
23,897	11,190	12,147	13,765	7,724	6,041
289	137	152	118	46	75
8,982	4,567	4,415	2,405	663	1,542
1,845	935	910	580	195	385
12,108	6,077	6,031	3,303	1,094	2,209
2,599	1,286	1,313	836	256	580
12,605	6,296	6,309	4,185	1,151	3,034
10,027	4,956	5,071	2,593	863	1,730
2,143	1,071	1,072	927	350	577
73,935	36,515	37,420	28,712	12,589	16,123
54,813	27,124	27,679	14,273	4,704	3,569
6,225	2,990	3,235	2,333	960	1,373
47,068	23,235	23,833	11,791	3,507	8,284
36,644	18,729	17,905	11,420	4,611	6,809
37,516	19,063	18,453	10,525	3,755	6,770
36,826	18,181	18,645	11,201	3,383	7,818
38,502	18,612	19,890	12,297	3,967	8,330
57,008	27,327	29,671	16,959	4,817	12,142
35,689	17,706	17,983	11,208	3,625	7,583
40,704	19,723	20,981	10,289	3,208	7,081
24,038	11,676	12,362	7,608	2,078	5,530
8,813	4,218	4,595	3,180	1,068	2,112
423,846	208,614	215,232	123,084	39,683	83,401

PROVINCIAL TABLE

Statement showing Sex and Civil

Serial Number.	Name of Taluka or Mahal.	Population.			Unmarried.		
		Total.	Males.	Females.	Total.	Males.	Females.
1	2	3	4	5	6	7	8
Navsari Division.							
1	Navsari ...	59,875	28,876	30,999	21,539	12,296	9,243
2	Gandevi ...	30,929	15,407	15,513	12,589	6,835	5,754
3	Mahuva ...	33,720	17,263	16,457	16,023	9,423	6,605
4	Vyara ...	44,237	22,332	21,905	22,226	11,902	10,324
5	Songadh ...	23,217	14,497	13,720	14,374	8,025	6,349
6	Vajpur (Peta) ...	6,218	3,296	2,922	2,887	1,580	1,307
7	Velachha ...	22,567	11,306	11,261	8,409	5,324	3,085
8	Vakal (Peta) ...	7,922	4,063	3,859	4,100	2,204	1,896
9	Kamrej ...	41,479	20,828	20,651	14,749	8,369	6,380
10	Palsana ...	25,286	12,921	12,365	9,358	5,563	3,795
	Total ...	300,441	150,789	149,652	126,259	71,521	54,738
Baroda Division.							
1	Baroda ...	60,428	31,410	29,018	17,332	10,549	6,783
2	Savli ...	38,340	20,051	18,289	14,855	10,643	4,212
3	Petlad ...	134,558	73,336	61,222	41,053	28,561	12,498
4	Sisva (Peta) ...	43,461	23,578	19,883	13,947	9,644	4,303
5	Padra ...	73,395	38,194	35,201	23,339	15,292	8,047
6	Choranda ...	48,758	24,944	23,814	14,881	9,453	5,428
7	Vaghodia ...	20,804	11,085	9,719	6,225	3,680	2,545
8	Dabhoi ...	49,077	25,534	23,543	13,277	7,648	5,629
9	Sinor ...	29,979	15,750	14,229	9,612	6,148	3,464
10	Sankheda ...	36,665	19,361	17,304	13,961	8,372	5,589
11	Tilakwada (Peta) ...	4,816	2,441	2,375	1,941	1,100	841
	Total ...	540,281	285,684	254,597	170,459	111,090	59,369

No. VIII.

Condition by Talukas.

Married.			Widowed.		
Total.	Males.	Females.	Total.	Males.	Females.
9	10	11	12	13	14
32,028	14,744	17,284	6,308	1,836	4,472
14,567	7,111	7,456	3,764	1,461	2,303
14,227	6,671	7,556	3,465	1,169	2,296
17,820	8,608	9,012	4,191	1,622	2,569
11,219	5,542	5,677	2,624	930	1,694
2,689	1,440	1,249	642	276	366
12,449	5,234	7,215	1,709	748	961
3,034	1,523	1,509	788	334	454
21,739	10,459	11,280	4,991	2,000	2,991
12,013	5,913	6,100	3,915	1,445	2,470
141,785	67,447	74,338	52,39	11,821	20,576
34,267	17,587	16,880	8,829	3,474	5,355
16,786	8,341	8,445	6,699	1,067	5,632
76,066	39,187	36,879	17,433	5,588	11,845
23,083	11,783	11,300	6,431	2,151	4,280
37,404	19,064	18,340	12,652	3,888	8,814
25,612	12,721	12,891	8,265	2,770	5,495
10,264	5,260	5,004	4,315	2,145	2,170
27,879	14,357	13,522	7,921	3,529	4,392
15,692	7,765	7,927	4,645	1,837	2,808
17,307	8,839	8,468	5,397	2,150	3,247
2,201	1,112	1,089	674	229	445
286,561	145,816	140,745	83,261	28,778	54,483

TABLE NO. IX.

SHOWING PERSONS MALES AND FEMALES AT EVERY AGE BY DIVISIONS.

PROVINCIAL TABLE

Showing persons Males and Females

Age period.	Baroda State.			Amreli Division.			Kadi Division.		
	Total.	Males.	Females.	Total.	Males.	Females.	Total.	Males.	Females.
1	2	3	4	5	6	7	8	9	10
...	20,341	14,643	14,698	2,326	1,072	1,254	11,870	5,867	6,003
1	26,530	13,423	13,107	2,626	1,202	1,424	10,803	5,540	5,263
2	42,053	20,735	21,318	3,692	1,824	1,868	17,994	8,895	9,099
3	45,651	22,164	23,487	3,787	1,775	2,012	19,109	9,256	9,853
4	53,267	26,215	27,052	5,440	2,451	2,989	22,448	11,380	11,068
5	57,854	30,056	27,798	3,735	1,712	2,023	23,970	15,771	14,199
6	46,827	24,363	22,464	5,391	3,062	2,329	18,174	9,405	8,769
7	46,847	24,080	22,767	5,030	2,915	2,115	17,381	8,555	8,826
8	50,783	26,506	24,277	4,352	2,323	2,029	23,263	12,036	11,227
9	40,862	21,489	19,373	2,529	1,372	1,157	15,411	7,941	7,470
10	65,124	35,073	30,051	6,598	2,795	3,803	31,221	17,314	13,907
11	45,080	25,043	20,037	5,923	3,158	2,770	17,392	9,514	7,878
12	57,118	31,121	25,997	4,125	2,305	1,820	31,060	16,506	14,554
13	42,045	22,760	19,285	4,687	2,445	2,242	15,937	8,223	7,714
14	40,772	22,846	17,926	4,639	2,653	1,986	15,902	8,594	7,308
15	57,462	31,893	25,569	3,428	1,790	1,638	34,360	19,236	15,074
16	38,409	20,496	17,913	4,444	2,288	2,156	17,077	8,922	8,155
17	31,536	16,502	15,034	2,715	1,369	1,346	12,878	6,689	6,189
18	36,771	20,142	16,629	2,666	1,394	1,272	16,271	8,408	7,863
19	29,229	15,489	13,740	2,648	1,526	1,122	11,304	6,008	5,296
20	57,983	30,311	27,672	3,543	1,794	1,749	32,092	16,425	15,667
21	36,458	19,135	17,323	4,635	2,425	2,210	13,530	7,094	6,436
22	38,130	18,736	19,394	3,928	1,899	2,029	15,908	7,414	8,494
23	31,846	16,087	15,759	2,620	1,337	1,283	12,134	6,129	6,005
24	31,260	16,357	14,903	2,095	1,143	952	12,791	6,867	5,924
25	59,302	30,749	28,553	3,191	1,642	1,549	3,1951	16,754	15,197
26	34,280	17,889	16,391	3,781	2,063	1,718	12,510	6,471	6,039
27	32,533	16,884	15,649	3,085	1,572	1,513	12,893	6,702	6,191
28	34,616	17,916	16,700	2,876	1,530	1,346	13,202	6,581	6,621
29	28,434	15,206	13,228	2,077	1,059	1,018	10,329	5,466	4,863

No. IX

at every age by Divisions.

Navsari Division.			Baroda Division.			City.		
Total.	Males.	Females.	Total.	Males.	Females.	Total.	Males.	Females.
11	12	13	14	15	16	17	18	19
6,753	3,284	3,469	6,802	3,595	3,207	1,590	825	765
5,596	2,800	2,796	6,437	3,392	3,045	1,063	489	579
8,149	3,903	4,246	10,482	5,251	5,231	1,736	862	874
9,622	4,597	5,025	11,264	5,606	5,658	1,869	930	939
11,428	5,056	6,367	11,919	6,326	5,593	2,037	1,002	1,035
8,659	4,593	4,066	13,085	6,776	6,307	2,407	1,204	1,203
8,608	3,997	4,611	12,695	6,838	5,857	1,959	1,061	898
8,481	4,177	4,304	13,902	7,290	6,612	2,053	1,143	910
7,826	3,881	3,945	12,839	6,906	5,933	2,503	1,360	1,143
7,237	3,848	3,389	13,936	7,382	6,554	1,749	946	803
8,900	4,579	4,321	15,425	8,635	6,790	2,980	1,750	1,230
7,859	3,975	3,884	12,484	7,615	4,869	1,417	781	636
7,055	3,727	3,328	11,742	6,588	5,154	3,126	1,995	1,131
6,979	3,818	3,161	13,051	7,522	5,529	1,391	752	639
6,748	3,907	2,841	12,079	6,862	5,217	1,404	830	574
6,183	3,215	2,968	10,779	5,905	4,874	2,712	1,637	1,015
5,660	3,121	2,539	9,443	5,223	4,220	1,785	942	843
5,635	2,761	2,924	9,105	5,062	4,043	1,153	621	532
5,449	2,815	2,634	9,905	6,176	3,729	2,480	1,349	1,131
5,269	2,631	2,638	8,900	4,634	4,266	1,108	690	418
6,898	2,862	3,036	11,815	6,104	5,711	3,635	2,126	1,509
5,049	2,713	2,336	10,957	5,494	5,463	2,287	1,409	878
5,446	2,551	2,895	10,394	5,518	4,876	2,454	1,354	1,100
5,179	2,597	2,582	11,145	5,545	5,600	768	479	289
4,750	2,491	2,259	10,657	5,302	5,355	967	554	413
5,292	2,367	2,925	13,381	7,061	6,320	5,487	2,925	2,562
4,932	2,481	2,451	11,286	5,912	5,374	17,71	962	809
5,065	2,540	2,525	10,563	5,514	5,049	927	556	3
4,789	2,463	2,326	12,031	6,433	5,598	1,712	909	809
4,214	2,082	2,132	10,533	5,934	4,599	1,281	665	616

PROVINICAL TABLE

Showing persons Males and Females

Age period.	Baroda State.			Amreli Division.			Kadi Division.		
	Total.	Males.	Females.	Total.	Males.	Females.	Total.	Males.	Females.
1	2	3	4	5	6	7	8	9	10
30	52,164	27,175	24,989	3,164	1,811	1,353	27,790	13,859	13,931
31	31,134	16,581	14,553	3,977	2,217	1,760	10,478	5,708	4,770
32	33,307	18,276	15,031	3,238	1,767	1,471	13,126	6,832	6,294
33	25,532	13,319	12,213	2,626	1,435	1,193	9,206	4,674	4,532
34	23,928	12,282	11,646	1,755	946	809	9,168	4,598	4,570
35	40,643	21,577	19,266	2,433	1,375	1,108	20,538	10,904	9,634
36	25,148	12,497	12,651	1,938	930	1,008	8,572	4,308	4,264
37	22,542	11,931	10,611	2,892	1,714	1,178	7,150	3,526	3,624
38	21,843	12,005	9,838	1,993	1,034	959	7,727	4,029	3,698
39	19,947	10,676	9,271	1,582	968	614	7,024	3,777	3,247
40	44,421	22,212	22,209	2,560	1,162	1,398	24,927	12,100	12,827
41	22,693	10,848	11,845	2,174	1,190	984	8,644	3,857	4,787
42	22,283	10,913	11,370	2,253	1,179	1,074	8,532	4,299	4,233
43	20,923	10,183	10,740	1,820	853	977	7,046	3,438	3,608
44	18,899	9,633	9,266	2,141	1,140	1,001	6,984	3,301	3,683
45	25,679	13,044	12,635	1,410	694	716	12,814	6,616	6,198
46	13,649	6,742	6,907	1,176	595	581	5,166	2,417	2,749
47	12,513	6,419	6,094	1,097	644	453	4,024	1,959	2,065
48	13,922	7,262	6,660	1,364	710	654	4,819	2,555	2,264
49	10,305	4,876	5,429	920	558	362	3,308	1,277	2,026
50	31,578	15,553	16,025	1,978	1,034	944	16,648	7,816	8,832
51	15,216	7,431	7,785	2,265	1,255	1,010	5,155	2,314	2,841
52	14,791	7,423	7,368	1,747	937	810	5,066	2,340	2,726
53	12,633	6,108	6,525	1,395	644	751	4,298	2,095	2,203
54	11,489	5,739	5,750	1,394	743	651	3,893	1,807	2,086
55	12,191	5,757	6,434	925	370	555	5,984	2,957	3,027
56	6,652	3,038	3,614	907	349	558	1,859	902	957
57	5,946	2,800	3,146	1,301	504	797	1,556	819	737
58	5,025	2,573	2,452	581	269	312	1,376	721	655
59	4,958	2,654	2,304	338	198	140	1,228	638	590
60	14,497	5,967	8,440	577	295	282	8,193	3,346	4,847

No. IX.

at every age by Divisions.

Navsari Division.			Baroda Division.			City.		
Total.	Males.	Females.	Total.	Males.	Females.	Total.	Males.	Females.
11	12	13	14	15	16	17	18	19
3,590	2,057	1,533	11,976	6,288	5,688	5,644	3,160	2,484
4,733	2,432	2,301	11,236	5,829	5,407	710	395	315
5,364	2,988	2,376	10,084	5,851	4,233	1,495	838	657
4,444	2,291	2,153	8,496	4,495	4,001	760	426	334
3,892	1,784	2,048	8,432	4,566	3,866	741	338	353
4,230	1,934	2,296	8,804	4,842	3,962	4,588	2,322	2,266
2,916	2,450	2,466	8,379	4,057	4,322	1,343	752	591
4,043	2,055	1,988	7,841	4,242	3,599	616	334	222
3,800	2,216	1,584	7,382	4,172	3,210	941	554	387
3,934	2,061	1,873	6,760	3,515	3,245	647	355	292
3,591	1,811	1,780	8,045	4,286	3,759	5,298	2,853	2,445
3,335	1,457	1,878	7,874	3,987	3,887	666	357	309
3,042	1,518	1,524	7,699	3,465	4,234	757	452	305
3,328	1,621	1,707	8,073	3,914	4,159	616	357	289
2,772	1,425	1,347	6,352	3,407	2,945	650	269	290
3,276	1,652	1,624	5,277	2,626	2,651	2,872	1,456	1,416
2,514	1,227	1,287	4,210	2,186	2,024	583	317	266
2,321	1,114	1,207	4,509	2,402	2,107	562	300	262
2,243	1,138	1,105	4,954	2,628	2,326	542	231	311
2,025	1,084	941	3,601	1,740	1,861	456	217	239
3,004	1,602	1,402	5,238	2,794	2,444	4,660	2,307	2,353
2,163	963	1,200	5,369	2,690	2,679	264	209	55
2,461	1,353	1,108	5,141	2,595	2,546	376	198	178
2,147	1,033	1,114	4,599	2,152	2,447	254	184	70
1,587	692	895	4,279	2,307	1,972	330	190	140
1,293	574	719	2,326	1,101	1,225	1,663	755	908
1,360	655	705	2,301	1,052	1,249	205	80	125
1,135	550	585	1,747	855	892	107	72	135
1,179	609	570	1,680	829	851	209	75	134
1,297	658	639	1,815	970	845	280	190	90
1,292	615	677	1,857	793	1,064	2,488	918	1,570

PROVINCIAL TABLE

Showing persons Males and Females

Age period.	Baroda State.			Amreli Division.			Kadi Division.		
	Total.	Males.	Females.	Total.	Males.	Females.	Total.	Males.	Females.
1	2	3	4	5	6	7	8	9	10
61	3,507	1,591	1,916	264	130	134	977	384	593
62	4,896	2,215	2,681	267	122	145	982	397	585
63	2,693	1,119	1,574	577	234	343	490	211	279
64	2,774	1,162	1,612	329	121	208	809	337	472
65	4,456	1,816	2,640	358	115	243	2,219	863	1,356
66	2,180	920	1,260	344	165	179	573	249	324
67	1,693	667	1,026	355	134	221	310	144	166
68	2,007	818	1,189	634	312	322	446	178	268
69	1,291	449	842	181	56	125	234	100	134
70	3,986	2,032	1,954	216	75	141	2,104	1,116	988
71	1,372	547	825	93	37	56	369	177	192
72	1,235	538	697	132	58	74	310	159	151
73	1,150	471	679	179	100	79	221	84	137
74	1,188	488	700	65	29	36	463	228	235
75	2,487	1,192	1,295	63	27	36	990	506	484
76	1,136	498	638	117	66	51	285	141	144
77	1,002	430	572	112	40	72	142	46	96
78	867	391	476	112	36	76	341	188	153
79	592	217	375	31	15	16	210	69	141
80	2,152	980	1,172	33	11	22	1,234	550	684
81	574	234	340	106	36	70	102	48	54
82	515	210	305	56	27	29	81	34	47
83	515	251	264	62	19	43	101	42	59
84	378	190	188	20	5	15	100	66	34
85	695	323	372	45	21	24	250	113	137
86	286	135	151	8	5	3	142	67	75
87	284	147	137	27	13	14	92	44	48
88	205	99	106	6	2	4	77	42	35
89	212	96	116	5	...	5	73	31	42
90	500	285	215	10	5	5	178	76	102

No. IX

at every age by Divisions.

Navsari Division.			Baroda Division.			City.		
Total.	Males.	Females.	Total.	Males.	Females.	Total.	Males.	Females.
11	12	13	14	15	16	17	18	19
967	448	519	1,246	597	649	53	32	21
2,558	1,178	1,380	954	441	513	135	77	58
686	252	434	885	405	480	55	17	38
724	260	464	882	393	489	80	51	29
635	279	356	820	341	479	424	218	206
581	172	409	623	309	314	59	25	34
442	157	285	564	218	346	22	14	8
318	87	231	587	226	361	22	15	7
224	62	162	490	181	309	162	50	112
443	193	250	828	498	330	395	150	245
214	77	137	674	242	432	22	14	8
231	104	127	515	190	325	47	27	20
187	95	92	542	183	359	21	9	12
225	75	150	400	139	261	35	17	18
262	81	181	785	429	356	387	149	238
169	61	108	547	221	326	18	9	9
142	65	77	585	267	318	21	12	9
125	66	59	374	90	184	15	11	4
107	48	59	224	74	150	20	11	9
120	69	51	498	239	259	267	111	156
121	55	66	240	95	145	5	...	5
103	49	54	255	94	161	20	6	14
93	53	40	257	135	122	2	2	...
90	44	46	164	72	92	4	3	1
139	70	69	229	106	123	32	13	19
45	23	22	89	40	49	2	...	2
47	21	26	115	67	48	3	2	1
40	24	16	72	28	44	10	3	7
46	13	33	87	52	35	1	...	1
82	40	42	103	60	43	127	104	23

PROVINICAL TABLE

Showing persons Males and Females

Age period.	Baroda State.			Amreli Division.			Kadi Division.		
	Total.	Males.	Females.	Total.	Males.	Females.	Total.	Males.	Females.
1	2	3	4	5	6	7	8	9	10
91	166	84	82	1	...	1	48	24	24
92	214	115	99	65	38	27
93	114	65	49	28	19	9
94	84	41	43	21	11	10
95	203	92	111	64	32	32
96	55	32	23	18	12	6
97	53	18	35	11	3	8
98	54	28	26	12	6	6
99	28	9	19	8	3	5
100	80	31	49	47	12	35
101	4	2	2	1	...	1
102
103
104
105	4	2	2	1	1	...
106	1	1
Total...	1,952,692	1,008,634	944,058	173,436	89,429	84,007	834,744	426,723	408,021

No. IX.

at every age by Divisions.

Navsari Division.			Baroda Division.			City.		
Total.	Males.	Females.	Total.	Males.	Females.	Total.	Males.	Females.
11	12	13	14	15	16	17	18	19
31	17	14	70	36	34	16	7	9
29	11	18	118	64	54	2	2	...
24	13	11	62	33	29
26	11	15	37	19	18
57	26	31	66	24	42	16	10	6
20	10	10	17	10	7
17	5	12	23	10	13	2	...	2
16	6	10	26	16	10
15	5	10	5	1	4
24	13	11	3	2	1	6	4	2
...	3	2	1
...
...
...
...	3	1	2
...	1	1	...
300,441	150,789	149,652	540,281	285,684	254,597	103,790	56,009	47,781

TABLE NO. X.

STATEMENT SHOWING EDUCATION BY TALUKAS.

PROVINCIAL TABLE

Statement showing Education

Age.	Population.			Literate.			Illiterate.		
	Persons.	Males.	Females.	Persons.	Males.	Females.	Persons.	Males.	Females.
1	2	3	4	5	6	7	8	9	10
Amreli Division.									
Amreli 0-10...	13,476	6,722	6,754	227	199	28	13,249	6,523	6,726
10-15...	7,363	3,901	3,462	859	788	71	6,504	3,113	3,391
15-20...	4,876	2,521	2,355	728	704	24	4,148	1,817	2,331
20 and over...	29,478	15,193	14,275	3,449	3,369	80	26,019	11,824	14,195
Total...	55,183	28,337	26,846	5,263	5,060	203	49,920	23,277	26,643
himkatta 0-10...	197	91	106	1	1	...	196	90	106
(Peta) 10-15...	108	57	51	5	5	...	103	52	51
15-20...	64	31	33	8	8	...	56	23	33
20 and over...	497	248	249	31	31	...	466	217	249
Total...	866	427	439	45	45	...	821	382	439
Damnagar 0-10...	3,809	2,490	1,319	58	53	5	3,751	2,437	1,314
10-15...	3,752	1,430	2,322	197	188	9	3,555	1,242	2,313
15-20...	1,467	718	749	181	180	1	1,286	538	748
20 and over...	10,436	5,421	5,015	944	941	3	9,492	4,480	5,012
Total...	19,464	10,039	9,405	1,380	1,362	18	18,084	8,697	9,387
Shinanagar 0-10...	851	419	432	6	6	...	845	413	432
(Peta) 10-15...	653	354	299	74	72	2	579	282	297
15-20...	436	235	201	21	15	6	415	220	195
20 and over...	2,089	1,052	1,037	92	86	6	1,997	966	1,031
Total...	4,029	2,060	1,969	193	179	14	3,836	1,881	1,955
Dhari 0-10...	6,513	3,156	3,357	114	114	...	6,399	3,042	3,357
10-15...	4,070	2,308	1,762	303	303	...	3,767	2,005	1,762
15-20...	2,466	1,334	1,132	296	295	1	2,170	1,039	1,131
20 and over...	14,604	7,416	7,188	1,417	1,384	33	13,187	6,032	7,155
Total...	27,653	14,214	13,439	2,130	2,096	34	25,523	12,118	13,403
Khambha 0-10...	1,359	681	678	10	10	...	1,349	671	678
(Peta) 10-15...	299	552	447	26	26	...	273	526	447
15-20...	665	360	305	36	36	...	629	324	305
20 and over...	3,433	1,765	1,668	238	237	1	3,195	1,528	1,667
Total...	6,456	3,358	3,098	310	309	1	6,146	3,049	3,097
Kodinar 0-10...	7,449	3,436	4,013	69	64	5	7,380	3,372	4,008
10-15...	4,997	2,655	2,342	219	210	9	4,778	2,445	2,333
15-20...	2,924	1,659	1,265	196	194	2	2,728	1,465	1,263
20 and over...	17,111	8,797	8,314	1,212	1,195	17	15,899	7,602	8,297
Total...	32,481	16,547	15,934	1,696	1,663	33	30,785	14,884	15,901
Oghamandal 0-10...	4,201	2,178	2,023	118	97	21	4,083	2,081	2,002
10-15...	3,482	1,779	1,703	318	281	37	3,164	1,498	1,666
15-20...	2,613	1,303	1,310	330	286	44	2,283	1,017	1,266
20 and over...	12,393	6,788	5,605	1,644	1,558	86	10,749	5,230	5,519
Total...	22,689	12,048	10,641	2,410	2,222	188	20,279	9,826	10,453

No. X. PROVINCIAL

by Talukas.

Literate in.

Gujarati.			Marathi.			Gujarati and Marathi.			Other languages.			English.		
Persons.	Males.	Females.	Persons.	Males.	Females.	Persons.	Males.	Females.	Persons.	Males.	Females.	Persons.	Males.	Females.
11	12	13	14	15	16	17	18	19	20	21	22	23	24	25
218	190	28	8	8	...	1	1
822	758	64	29	28	6	8	7	1	2	2	...	7	7	...
686	679	17	22	15	7	10	10	...	4	4	...	42	42	...
3,285	3,225	60	116	98	18	46	44	2	56	54	2	106	104	2
5,021	4,852	169	175	144	31	65	62	3	62	60	2	155	153	2
1	1
5	5
8	8
26	26	...	1	1	...	3	3	...	5	5
40	40	...	1	1	...	3	3	...	5	5
56	53	3	2	2
193	184	9	3	3	...	1	1
176	175	1	1	1	...	4	4
413	310	3	14	14	...	17	17	...	5	5	...	13	13	...
1,338	1,322	16	20	20	...	22	22	...	5	5	...	13	13	...
6	6
72	70	2	2	2
20	14	6	1	1
88	82	6	2	2	...	2	2
186	172	14	5	5	...	2	2
114	114
303	303
280	279	1	7	7	...	9	9	...	3	3	...	1	1	...
1,371	1,343	28	22	18	4	20	19	1	32	30	2	16	16	...
2,068	2,039	29	29	25	4	29	8	1	35	33	2	17	17	...
10	10
24	24	...	2	2
36	33
230	229	1	4	4	...	3	3	...	4	4	...	4	4	...
300	299	1	6	6	...	3	3	...	4	4	...	4	4	...
66	61	5	3	3
216	207	9	2	2	...	1	1
191	189	2	3	3	...	2	2
1,152	1,137	15	13	11	2	35	35	...	51	51	...	15	15	...
1,625	1,594	31	21	19	2	38	38	...	51	51	...	15	15	...
114	94	20	3	2	1	1	1
309	272	37	8	8	...	1	1	...	6	6	...	8	8	...
322	279	43	7	6	1	1	1	...	29	29	...	10	10	...
1,567	1,485	82	32	30	2	19	19	...	148	148	...	46	43	3
2,312	2,180	132	50	46	4	22	22	...	183	183	...	64	61	3

PROVINCIAL TABLE

Statement showing Education

Age.	Population.			Literate.			Illiterate.		
	Persons.	Males.	Females.	Persons.	Males.	Females.	Persons.	Males.	Females.
1	2	3	4	5	6	7	8	9	10
Amreli Division Continued.									
Beyt (Peta) 0-10...	1,053	535	518	42	26	6	1,011	499	512
10-15...	553	220	233	94	86	8	459	234	225
15-20...	390	208	182	94	87	7	296	121	175
20 and over...	2,619	1,318	1,301	499	479	20	2,120	839	1,281
Total...	4,615	2,381	2,234	729	688	41	3,886	1,695	2,193
Total Amreli Division									
0-10...	38,908	19,708	19,200	645	580	65	38,263	19,128	19,135
10-15...	25,977	13,356	12,621	2,095	1,959	136	23,882	11,397	12,485
15-20...	15,901	8,367	7,534	1,890	1,853	87	14,011	6,564	7,447
20 and over...	92,650	47,998	44,652	9,526	9,280	246	83,124	38,718	44,406
Total...	173,436	89,429	84,007	14,156	13,622	534	159,280	75,807	83,473
Kadi Division									
Patan 0-10...	22,304	11,602	10,702	391	379	12	21,913	11,223	10,690
10-15...	13,477	7,214	6,263	1,023	1,006	17	12,454	6,203	6,246
15-20...	11,524	5,966	5,558	991	958	33	10,533	5,008	5,525
20 and over...	56,831	29,105	27,726	5,200	5,130	70	51,631	23,975	27,656
Total...	104,136	53,887	50,249	7,605	7,473	132	96,531	46,414	50,117
Harij(Peta) 0-10...	2,321	1,264	1,057	4	4	...	2,317	1,260	1,057
10-15...	1,746	936	810	23	23	...	1,723	913	810
15-20...	1,827	898	929	61	61	...	1,766	837	929
20 and over...	6,611	3,488	3,123	258	258	...	6,353	3,230	3,123
Total...	12,505	6,586	5,919	346	346	...	12,159	6,240	5,919
Sidhpur 0-10...	20,755	10,607	10,148	174	162	12	20,581	10,445	10,136
10-15...	11,828	6,408	5,420	714	697	17	11,114	5,711	5,408
15-20...	9,503	5,121	4,382	676	663	13	8,827	4,458	4,369
20 and over...	48,075	23,900	24,175	4,020	3,969	51	44,055	19,931	24,124
Total...	90,161	46,036	44,125	5,584	5,491	93	84,577	40,545	44,032
Vadavli 0-10...	12,014	6,512	6,502	160	160	...	12,854	6,352	6,502
10-15...	8,889	4,665	4,224	350	340	10	8,539	4,325	4,214
15-20...	9,199	5,112	4,087	387	380	7	8,812	4,732	4,080
20 and over...	36,200	18,694	17,506	1,942	1,931	11	34,258	16,763	17,495
Total...	67,302	34,983	32,314	2,839	2,811	28	64,463	32,172	32,291
Mehsana 0-10...	16,901	8,517	8,384	139	131	8	16,762	8,386	8,376
10-15...	10,270	5,473	4,797	549	523	26	9,721	4,950	4,771
15-20...	8,587	4,598	3,989	801	778	23	7,786	3,820	3,966
20 and over...	39,496	20,408	19,088	2,825	2,739	86	36,671	17,669	19,002
Total...	75,254	38,996	36,258	4,314	4,171	143	70,940	34,825	36,115

No. X.

by Talukas.

Literate in.

Gujarati.			Marathi.			Gujarati and Marathi.			Other languages.			English.		
Persons.	Males.	Females.	Persons.	Males.	Females.	Persons.	Males.	Females.	Persons.	Males.	Females.	Persons.	Males.	Females.
11	12	13	14	15	16	17	18	19	20	21	22	23	24	25
36	31	5	5	4	1	1	1
91	83	8	2	2	...	1	1	...	3	3	...	1	1	...
93	84	9	1	1	...	9	9	...	3	3	...
463	449	19	10	10	...	12	11	1	103	103	...	15	15	...
688	647	41	17	16	1	15	14	1	115	115	...	19	19	...
621	560	61	21	17	4	3	3
2035	1906	129	48	42	6	12	11	1	11	11	...	16	16	...
1822	1743	79	41	33	8	27	27	...	45	45	...	56	56	...
9100	8886	214	214	188	26	157	153	4	404	400	4	207	202	5
13,578	13,995	483	324	280	44	109	104	5	460	456	4	279	274	5
378	366	12	9	9	4	4	...	2	2	...
1,003	987	16	6	6	...	2	2	...	12	11	1	20	20	...
958	927	31	8	8	...	7	7	...	22	20	2	60	60	...
4,968	4,918	50	35	35	...	31	31	...	209	189	20	123	122	1
7,397	7,198	109	58	58	...	40	40	...	217	221	23	205	204	1
4	4
23	23
61	61
254	254	...	4	4	2	2	...
342	342	...	4	4	2	2	...
174	162	12	1	1
706	689	17	8	8	...	12	12	...
667	654	13	1	1	...	2	...	2	10	10	...	27	27	...
3,894	3,846	48	26	26	...	17	17	...	142	138	4	99	98	1
5,440	5,350	90	27	27	...	19	17	2	161	157	4	138	137	1
157	157	3	3
346	336	10	4	4
382	375	7	5	5
1,900	1,890	10	4	4	...	6	6	...	40	37	3	3	3	...
2,785	2,758	27	4	4	...	6	6	...	52	49	3	3	3	...
138	130	8	1	1	...	1	...	1	1	1	...
529	507	22	3	2	1	2	2	...	19	17	2	14	12	2
791	771	20	1	...	1	2	2	...	8	6	2	19	19	...
2,698	2,629	69	9	8	1	37	34	3	108	88	15	94	92	2
4,156	4,037	119	13	10	3	42	39	3	181	111	20	123	124	4

PROVINCIAL TABLE

Statement showing Education

Age.	Population.			Literate.			Illiterate.		
	Persons.	Males.	Females.	Persons.	Males.	Females.	Persons.	Males.	Females.
1	2	3	4	5	6	7	8	9	10
Kadi Division.									
Visnagar 0-10...	15,166	7,743	7,423	235	209	26	14,931	7,534	7,397
10-15...	9,445	5,014	4,431	727	688	39	8,718	4,326	4,392
15-20...	7,739	4,036	3,683	660	626	34	7,079	3,430	3,649
20 and over...	33,639	19,088	19,551	3,697	3,547	150	34,942	15,541	19,401
Total...	70,989	35,901	35,088	5,319	5,070	249	65,670	30,831	34,839
Kheralu 0-10...	16,983	8,630	8,303	159	153	6	16,774	8,477	8,297
10-15...	10,304	5,681	4,623	553	549	4	9,751	5,132	4,619
15-20...	8,571	4,686	3,885	705	695	10	7,866	3,991	3,875
20 and over...	40,655	19,453	21,202	2,991	2,958	33	37,664	16,495	21,169
Total...	76,463	38,450	38,013	4,408	4,355	53	72,055	34,095	37,960
Vijapur 0-10...	27,853	13,818	14,035	287	284	3	27,566	13,534	14,032
10-15...	15,556	8,280	7,276	735	729	6	14,821	7,551	7,270
15-20...	11,747	6,381	5,366	626	623	3	11,121	5,758	5,363
20 and over...	62,130	30,562	31,568	3,653	3,636	17	58,477	26,926	31,551
Total...	117,286	59,041	58,245	5,301	5,272	29	111,985	53,769	58,216
Kadi 0-10...	16,130	8,234	7,866	846	840	6	15,284	7,424	7,860
10-15...	9,566	5,305	4,260	551	544	7	9,015	4,762	4,253
15-20...	7,679	4,189	3,490	958	955	3	6,721	3,234	3,487
20 and over...	38,409	19,091	19,318	1,987	1,965	22	36,422	17,126	19,296
Total...	71,784	36,850	34,934	4,342	4,304	38	67,442	32,516	34,896
Kalol 0-10...	19,597	9,716	9,881	320	315	5	19,277	9,401	9,876
10-15...	10,955	5,868	5,087	762	740	22	10,193	5,148	5,045
15-20...	8,451	4,498	3,963	694	685	9	7,757	3,813	3,954
20 and over...	41,518	10,759	20,759	3,262	3,227	35	38,256	17,532	20,724
Total...	80,531	40,861	39,670	5,038	4,967	71	75,493	35,894	39,599
Dehgam 0-10...	11,393	5,867	5,526	131	127	4	11,262	5,740	5,522
10-15...	6,798	3,772	3,026	459	459	20	6,339	3,333	3,006
15-20...	4,869	2,653	2,216	414	410	4	4,455	2,243	2,212
20 and over...	2,6401	1,2938	13,413	1,661	1,830	31	24,540	11,158	13,382
Total...	49,461	25,280	24,181	2,865	2,806	59	46,596	22,474	24,122
Atarsnmba 0-10...	4,056	2,106	1,950	79	67	12	3,977	2,039	1,933
(Peta) 10-15...	2,678	1,514	1,164	222	208	14	2,456	1,306	1,150
15-20...	2,183	1,156	1,027	179	178	1	2,004	978	1,026
20 and over...	9,954	5,077	4,877	796	779	17	9,158	4,298	4,860
Total...	18,871	9,853	9,018	1,276	1,232	44	17,595	8,621	8,974
Total Kadi Division.									
0-10...	186,423	94,646	91,777	2,925	2,831	94	183,498	91,815	91,683
10-15...	111,512	60,151	51,361	6,668	6,485	183	104,844	53,666	51,178
15-20...	91,890	49,313	42,577	7,153	7,011	142	84,737	42,802	42,435
20 and over...	444,919	222,613	222,306	32,492	31,969	523	412,427	190,644	221,783
Total...	834,744	426,723	408,021	49,238	48,296	942	785,506	378,427	407,079

No. X.

by Talukas.

Literate in.														
Gujarati.			Marathi.			Gujarati and Marathi.			Other languages.			English.		
Persons.	Males.	Females.	Persons.	Males.	Females.	Persons.	Males.	Females.	Persons.	Males.	Females.	Persons.	Males.	Females.
11	12	13	14	15	16	17	18	19	20	21	22	23	24	25
223	200	23	3	2	1	3	3	...	7	5	2	4	4	...
708	671	37	2	2	...	7	6	1	13	12	1	11	10	1
636	607	29	1	1	...	4	4	...	23	18	5	33	23	...
3,570	3,472	98	19	16	3	32	32	.	131	81	50	85	80	5
5,137	4,950	187	23	21	4	46	45	1	174	116	58	133	127	6
158	152	6	1	1
549	546	3	1	1	...	1	1	...	2	1	1	2	2	...
700	691	9	2	2	...	3	2	1	2	2	...
2,955	2,923	30	5	3	2	15	14	1	16	16	...	20	20	...
4,362	4,314	48	6	4	2	19	18	1	21	19	2	24	24	...
287	284	3
735	729	6
626	613	3
3,653	3,636	17	10	10	...	3	3	...
5,301	5,272	29	10	10	...	3	3	...
834	828	6	4	4	...	1	1	...	7	7
527	520	7	2	2	...	10	10	...	13	13	...	5	5	...
327	324	3	1	1	...	17	17	...	13	13	...	24	23	1
1,816	1,798	18	16	15	1	79	79	...	92	89	3	44	44	...
4,104	4,070	34	23	22	1	107	107	...	125	122	3	73	72	1
318	313	5	2	2
760	738	22	2	2	...	1	1	...	2	2	...	2	2	...
683	675	8	3	3	...	4	3	1	5	5	...	10	10	...
3,213	3,178	35	11	11	...	15	15	...	24	23	1	31	31	...
4,974	4,904	70	16	16	...	20	19	1	33	32	1	43	43	...
131	127	4
478	468	20	1	1	1	1	...	2	2	...
410	404	6	2	2	...	2	2	2	2	...
1,836	1,805	31	10	10	...	13	13	...	8	8	...	9	9	...
2,835	2,774	61	13	13	...	15	15	...	9	9	...	13	13	...
79	67	12
221	207	14	1	1	1	1
179	178	1	2	2	...	2	2	...
785	768	17	1	1	...	6	6	...	13	13	...	6	6	...
1,264	1,220	44	2	2	...	6	6	...	16	16	...	8	8	...
2,880	2,789	91	16	15	1	6	6	...	25	22	3	7	7	...
6,565	6,391	174	18	17	1	23	22	1	85	80	5	68	65	3
7,018	6,890	128	17	16	1	40	37	3	92	82	10	179	178	1
31,543	31,120	423	140	133	7	251	247	4	788	692	96	518	509	9
48,006	47,190	816	191	181	10	320	312	8	990	876	114	772	759	13

PROVINCIAL TABLE

Statement showing Education

Age.	Population.			Literate.			Illiterate.		
	Persons.	Males.	Females.	Persons.	Males.	Females.	Persons.	Males.	Females.
1	2	3	4	5	6	7	8	9	10
Navsari Division.									
Navsari 0-10...	16,039	7,884	8,155	743	563	180	15,296	7,321	7,975
10-15...	7,085	3,704	3,381	2,001	1,677	324	5,084	2,927	3,007
15-20...	4,935	2,367	2,568	16,91	1,389	302	3,244	978	2,266
20 and over...	31,866	14,921	1,6345	7,041	5,283	1,158	21,825	9,038	15,787
Total...	59,875	28,876	30,999	11,476	9,512	1,964	48,399	19,364	29,035
Gandevi									
Gandevi 0-10...	9,032	4,438	4,594	183	136	47	8,849	4,302	4,547
10-15...	3,619	1,986	1,633	561	461	100	3,058	1,525	1,533
15-20...	2,753	1,323	1,430	584	449	135	2,169	874	1,295
20 and over...	15,516	7,660	7,856	2,577	2,305	272	12,939	5,355	7,584
Total...	30,920	15,407	15,513	3,905	3,351	554	27,015	12,056	14,959
Mahuva									
Mahuva 0-10...	9,819	4,859	4,960	53	44	9	9,766	4,815	4,951
10-15...	4,338	2,330	2,008	227	205	22	4,111	2,125	1,986
15-20...	3,050	1,669	1,381	208	196	12	2,842	1,473	1,369
20 and over...	16,513	8,405	8,108	1,158	1,118	40	15,355	7,287	8,068
Total...	33,720	17,263	16,457	1,646	1,563	83	32,074	15,700	16,374
Vyara									
Vyara 0-10...	13,226	6,170	7,056	112	95	17	13,114	6,075	7,039
10-15...	5,422	2,915	2,507	200	176	24	5,222	2,739	2,483
15-20...	3,848	2,001	1,847	200	184	16	3,648	1,817	1,831
20 and over...	21,741	11,246	10,495	1,006	921	85	20,735	10,325	10,410
Total...	44,237	22,332	21,905	1,518	1,376	142	42,719	20,956	21,763
Songadh									
Songadh 0-10...	7,955	4,058	3,902	32	29	3	7,923	4,024	3,899
10-15...	3,684	1,966	1,718	46	41	5	3,638	1,925	1,718
15-20...	2,512	1,296	1,216	89	83	6	2,423	1,213	1,210
20 and over...	14,066	7,182	6,884	475	438	17	13,591	6,724	6,867
Total...	28,217	14,497	13,720	642	611	31	27,575	13,886	13,689
Vajpur (Peta)									
Vajpur 0-10...	1,547	699	848	2	2	...	1,545	697	848
(Peta) 10-15...	690	343	347	2	2	...	688	341	347
15-20...	690	424	266	11	11	...	679	413	266
20 and over...	3,291	1,830	1,461	160	160	...	3,131	1,670	1,461
Total...	6,218	3,296	2,922	175	175	...	6,043	3,121	2,922
Velachha									
Velachha 0-10...	4,813	2,261	2,552	32	30	2	4,781	2,231	2,550
10-15...	4,201	2,142	2,062	146	143	3	4,058	1,999	2,059
15-20...	4,106	2,197	1,909	208	203	5	3,898	1,934	1,904
20 and over...	9,444	4,706	4,738	786	772	14	8,658	39,34	4,724
Total...	22,567	11,306	11,261	1,172	1,148	24	21,395	10,158	11,237

PROVINCIAL TABLE

Statement showing Education

Age.	Population.			Literate.			Illiterate.		
	Persons.	Males.	Females.	Persons.	Males.	Females.	Persons.	Males.	Females.
1	2	3	4	5	6	7	8	9	10
Navsari Division.									
Vakal 0-10...	2,359	1,099	1,260	2,359	1,099	1,260
(Peta) 10-15...	1,049	550	499	6	6	...	1,043	544	499
15-20...	638	360	278	8	7	1	630	353	277
20 and over...	3,876	2,054	1,822	84	78	6	3,792	1,976	1,816
Total ...	7,922	4,063	3,859	98	91	7	7,824	3,972	3,852
Kamrej									
0-10...	10,668	5,242	5,426	142	127	15	10,526	5,115	5,411
10-15...	4,720	2,471	2,249	670	633	37	4,050	1,838	2,212
15-20...	3,615	1,816	1,799	661	614	37	2,954	1,192	1,762
20 and over...	22,476	11,299	11,177	3,448	3,349	99	19,028	7,950	11,078
Total ...	41,479	20,828	20,651	4,921	4,733	188	36,558	16,035	20,463
Palsana									
0-10...	6,896	3,431	3,465	72	72	...	6,824	3,359	3,465
10-15...	2,790	1,599	1,191	387	387	...	2,403	1,212	1,191
15-20...	2,099	1,090	1,009	346	346	...	1,753	744	1,009
20 and over...	13,501	6,861	6,700	2,006	2,005	1	11,495	4,796	6,699
Total ...	25,286	12,921	12,365	2,811	2,810	1	22,475	10,111	12,364
Total Navsari Division.									
0-10...	82,354	40,136	42,218	1,371	1,098	273	80,983	39,038	41,945
10-15...	37,511	20,006	17,545	4,246	3,731	515	33,265	16,275	17,030
15-20...	28,246	14,543	13,703	4,006	3,492	514	24,240	11,051	13,189
20 and over...	152,290	76,104	76,186	18,741	17,049	1,692	133,549	59,055	74,494
Total...	300,441	150,789	149,652	28,364	25,370	2,994	272,077	125,419	146,658
Baroda Division									
Baroda 0-10...	13,069	6,576	6,493	207	192	15	12,862	6,384	6,478
10-15...	6,909	3,910	2,999	669	628	41	6,240	3,282	2,958
15-20...	5,416	2,969	2,447	600	595	5	4,816	2,374	2,442
20 and over...	3,034	17,955	17,079	4,899	4,877	22	30,135	13,078	17,057
Total...	60,428	31,410	29,018	6,375	6,292	83	54,053	24,118	28,935
Savli									
0-10...	8,134	4,265	3,869	170	170	...	7,964	4,095	3,869
10-15...	4,904	2,724	2,180	391	387	4	4,513	2,337	2,176
15-20...	3,645	2,102	1,543	421	420	1	3,224	1,682	1,542
20 and over...	21,657	10,960	10,697	2,268	2,261	7	19,389	8,699	10,690
Total...	38,340	20,051	18,239	3,250	3,238	12	35,090	16,813	18,277
Petlad									
0-10...	26,917	15,147	11,770	1,082	938	144	25,835	14,209	11,626
10-15...	15,838	9,552	6,286	2,834	2,592	242	13,004	6,960	6,044
15-20...	11,991	7,137	4,854	2,340	2,190	150	9,651	4,947	4,704
20 and over...	79,812	41,009	38,312	10,745	10,317	428	69,067	34,183	37,884
Total...	134,558	73,336	61,222	17,001	16,037	964	117,557	57,299	60,258

No. X. T. J. A. I. O. R. I. V. O. R. T.
by Talukas.

Literate in.

Gujarati.			Marathi.			Gujarati and Marathi.			Other languages.			English.		
Persons.	Males.	Females.	Persons.	Males.	Females.	Persons.	Males.	Females.	Persons.	Males.	Females.	Persons.	Males.	Females.
11	12	13	14	15	16	17	18	19	20	21	22	23	24	25
...
6	6
8	7	1
84	78	6	1	1	...
98	91	7	1	1	...
142	127	15
666	630	36	1	...	1	3	3	2	2	...
640	617	29	5	5	...	13	5	8	3	3	...
3,268	3,298	70	1	1	...	47	47	...	39	10	29	24	24	...
4,822	4,672	150	2	1	1	55	55	...	52	15	37	29	29	...
71	71	1	1
375	375	...	1	1	...	6	6	...	5	5
335	335	3	3	...	6	6	...
1,220	1,919	1	15	15	...	41	41	...	36	36	...	25	25	...
2,701	2,700	1	16	16	...	48	48	...	44	44	...	31	31	...
1,329	1,063	266	31	25	6	9	8	1	29	21	8	18	17	1
4,118	3,613	505	54	46	8	24	23	1	57	49	8	120	114	6
3,889	3,393	496	37	31	6	53	50	3	66	54	12	263	255	8
17,983	1,6359	1,624	181	159	22	385	377	8	392	352	40	558	533	25
27,319	24,423	2,891	303	261	42	471	458	13	544	476	68	959	919	40
204	189	15	3	3
661	621	40	5	4	1	2	2	...	1	1	...	2	2	...
592	587	5	1	1	...	3	3	...	4	4	...	9	9	...
4,822	4,800	22	22	22	...	40	40	...	49	49	...	53	53	...
6,279	6,197	82	31	30	1	45	45	...	54	54	...	64	64	...
170	170
391	387	4
421	420	1	1	1	...
2,210	2,206	4	11	11	...	15	15	...	46	43	3	6	6	...
3,192	3,183	9	11	11	...	15	15	...	46	43	3	7	7	...
1,067	921	142	5	4	1	11	10	1	2	2	...
2,801	2,562	239	9	7	2	6	6	...	34	33	1	85	85	...
2,317	2,167	150	7	7	...	4	4	...	39	38	1	192	192	...
10,513	10,095	418	49	47	2	41	39	2	214	206	8	323	323	...
16,698	15,749	949	70	65	5	51	49	2	298	287	11	602	602	...

PROVINCIAL TABLE
Statement showing Education

Age.	Population.			Literate.			Illiterate.		
	Persons.	Males.	Females.	Persons.	Males.	Females.	Persons.	Males.	Females.
1	2	3	4	5	6	7	8	9	10
Baroda Division.									
Sisva (Peta) 0-10...	8,748	47,94	3,954	214	171	43	8,534	4,623	3,911
10-15...	5,218	3,117	2,101	601	554	47	4,617	2,563	2,054
15-20...	3,886	2,221	1,665	557	521	36	3,329	1,700	1,629
20 and over...	25,609	13,446	12,163	2,860	2,781	79	22,749	10,665	12,084
Total...	43,461	23,578	19,883	4,232	4,027	205	39,249	19,551	19,678
Padra									
0-10...	15,469	80,83	7,386	184	176	8	15,285	7,907	7,378
10-15...	8,946	50,68	3,878	815	803	12	8,131	4,265	3,866
15-20...	6,293	3,374	2,919	902	894	8	5,391	2,480	2,911
20 and over...	42,687	21,669	21,018	4,826	4,791	35	37,861	16,878	20,983
Total ...	73,395	38,194	35,201	6,727	6,664	63	66,668	31,530	35,138
Choranda									
0-10...	9,438	4,614	4,824	123	114	9	9,315	4,500	4,815
10-15...	6,104	3,575	2,529	541	520	21	5,563	3,055	2,508
15-20...	4,110	2,427	1,683	569	564	5	3,541	1,863	1,678
20 and over...	29,106	14,328	14,778	3,895	3,853	42	25,211	10,475	14,736
Total ...	48,758	24,944	23,814	5,128	5,051	77	43,630	19,893	23,737
Vaghodia									
0-10...	4,524	2,331	2,193	21	21	...	4,503	2,310	2,193
10-15...	26,69	1,506	1,163	127	126	1	2,542	1,380	1,162
15-20...	1,873	1,021	852	125	122	3	1,748	899	849
20 and over...	11,738	6,227	5,511	814	804	10	10,924	5,423	5,501
Total ...	20,804	11,085	9,719	1,087	1,073	14	19,717	10,012	9,705
Dabhoi									
0-10...	10,338	5,156	5,182	223	220	3	10,115	4,936	5,179
10-15...	5,817	3,082	2,735	741	731	10	5,076	2,851	2,725
15-20...	4,563	2,370	2,193	719	716	3	3,844	1,654	2,190
20 and over...	28,359	14,926	13,433	4,636	4,611	25	23,723	10,315	13,408
Total ...	49,077	25,534	23,543	6,319	6,278	41	42,758	19,256	23,503
Siner									
0-10...	6,430	3,285	3,155	217	213	4	6,213	3,072	3,141
10-15...	3,577	1,981	1,596	605	598	7	2,972	1,383	1,589
15-20...	2,666	1,444	1,222	467	465	2	2,199	979	1,220
20 and over...	17,306	90,40	8,266	3,050	3,018	32	14,256	6,022	8,234
Total ...	29,979	15,750	14,229	4,339	4,294	45	25,640	11,456	14,184

No. X. T. LAJONIVON

by Talukas.

Literate in.														
Gujarati.			Marathi.			Gujarati and Marathi.			Other languages.			English.		
Persons.	Males.	Females.	Persons.	Males.	Females.	Persons.	Males.	Females.	Persons.	Males.	Females.	Persons.	Males.	Females.
11	12	13	14	15	16	17	18	19	20	21	22	23	24	25
213	171	42	2	1	1	1	1	...
600	553	47	1	1	...	1	1	...	2	2	...
551	515	36	1	1	...	5	5	...	7	7	...
2,841	2,763	78	3	3	...	6	6	...	22	20	2	20	20	...
4,205	4,002	203	3	3	...	8	8	...	30	27	3	30	30	...
177	172	5	6	3	3	1	1	...	1	1	...	1	1	...
808	796	12	4	4	...	2	2	...	10	10	...	5	5	...
893	886	7	1	1	...	8	7	1	7	7	...	9	9	...
4,734	4,704	30	29	25	4	39	38	1	65	65	...	32	32	...
6,612	6,558	54	40	33	7	50	48	2	83	83	...	47	47	...
121	114	7	3	...	2
537	519	20	3	2	1	1	1
564	559	5	2	2	...	3	3
3,769	3,729	40	17	17	...	60	59	1	49	48	1	27	26	1
4,991	4,919	72	19	17	2	65	63	2	53	52	1	27	26	1
21	21
127	126	1	4	4	...
125	120	3	2	2
785	776	9	13	12	1	15	15	...	12	12	...	13	13	...
1,056	1,013	13	13	12	1	15	15	...	14	14	...	17	17	...
213	210	3	10	10	1	1	...
717	707	10	16	16	...	4	4	...	4	4	...	10	10	...
686	683	3	30	30	3	3	...	21	21	...
4,458	4,435	23	110	108	2	21	21	...	47	47	...	84	84	...
6,074	6,035	39	166	164	2	25	25	...	54	54	...	116	116	...
209	205	4	3	3	...	5	5
601	594	7	3	3	...	1	1
460	458	2	2	2	...	5	5
2,960	2,932	28	25	25	...	45	43	...	37	33	4	19	19	...
4,230	4,189	41	33	33	...	54	54	...	37	33	4	19	19	...

PROVINCIAL TABLE

Statement showing Education

Age.	Population.			Literate.			Illiterate.		
	Persons.	Males.	Females.	Persons.	Males.	Females.	Persons.	Males.	Females.
1	2	3	4	5	6	7	8	9	10
Baroda Division.									
Sankheda 0-10...	9,071	4,526	4,545	90	82	8	8,981	4,444	4,537
10-15...	4,246	2,415	1,831	362	350	12	3,884	2,065	1,819
15-20...	3,285	1,732	1,553	328	314	14	2,957	1,418	1,539
20 and over...	20,063	10,688	9,375	2,292	2,243	49	17,771	8,445	9,326
Total ...	36,665	19,361	17,304	3,072	2,989	83	33,593	16,372	17,221
Tilakwada 0-10...									
(Peta) 10-15...	558	292	266	37	36	1	516	256	260
15-20...	404	203	201	35	35	...	369	168	201
20 and over...	2,688	1,361	1,327	221	218	3	2,467	1,143	1,324
Total ...	4,816	2,441	2,375	304	300	4	4,512	2,141	2,371
Total Baroda Division.									
0-10...	118,359	59,362	58,997	2,542	2,308	284	110,817	57,054	56,713
10-15...	64,781	37,222	27,559	7,723	7,325	398	57,058	29,897	27,161
15-20...	48,132	27,000	21,132	7,063	6,836	227	41,069	20,164	20,905
20 and over...	314,009	162,100	151,909	40,507	39,775	732	273,502	122,325	151,177
Total ...	540,281	285,684	254,597	57,835	56,244	1,591	482,446	229,440	253,006

No. X.
by Talukas.

Literate in.														
Gujarati.			Marathi.			Gujarati and Marathi.			Other languages.			English.		
Persons.	Males.	Females.	Persons.	Males.	Females.	Persons.	Males.	Females.	Persons.	Males.	Females.	Persons.	Males.	Females.
11	12	13	14	15	16	17	18	19	20	21	22	23	24	25
87	79	8	2	2	10	10
356	345	11	4	3	1	12	12
319	306	13	3	2	1	4	4	...	12	12
2,189	2,147	42	15	9	6	38	38	...	63	60	3	22	21	1
2,951	2,877	74	24	16	8	42	42	...	77	74	3	25	24	1
11	11
37	36	1
35	35
208	206	2	2	2	...	6	6	...	15	14	1	2	2	...
291	288	3	2	2	...	6	6	...	15	14	1	2	2	...
2,493	2,267	226	31	25	6	6	6	...	24	22	2	5	5	...
7,636	7,344	322	41	37	4	19	18	1	53	52	1	108	108	...
6,961	6,736	225	44	43	1	27	26	1	65	64	1	242	242	...
39,489	38,793	696	296	281	15	324	320	4	619	597	22	601	599	2
56,579	55,040	1,539	412	386	26	376	370	6	761	735	26	956	954	2

TABLE NO. XI.

CASTE TRIBE AND RACE BY TALUKAS.

PROVINCIAL TABLE

Caste, Tribe, and Race.

Name of Caste.	Total Amreli Division.			Amreli.		
	Total.	Males.	Females.	Total.	Males.	Females.
1	2	3	4	5	6	7
Amreli Division.						
Brahmans Gujarati and Degraded...	11,157	5,885	5,274	3,522	1,867	1,655
Brahmans Maharashtra and others ...	925	580	395	566	189	177
Brahmans Hindustani ...	435	303	122	91	56	35
Brahmakshatri, Kayastha, Prabhu and Kshatriya Castes ...	869	481	388	442	268	174
Maratha ...	1,416	872	544	508	280	228
Rajput and others ...	3,290	1,762	1,528	694	354	340
Kathi ...	3,390	1,749	1,641	1,561	810	751
Vagher and Vadhel ...	4,942	2,275	2,067	1	1	...
Bhatiya and Lohana ...	8,346	4,301	4,045	2,176	1,122	1,054
Vania ...	5,168	2,743	2,425	2,556	1,387	1,169
Kunbi ...	85,533	18,052	17,481	17,817	9,025	8,792
Kachhia and others ...	2,154	1,115	1,039	1,501	767	734
Charan and others ...	10,665	5,549	5,116	1,730	903	827
Soni ...	1,336	683	703	520	233	287
Lohar ...	1,411	714	697	460	242	218
Kumbhar ...	6,976	3,536	3,440	2,534	1,336	1,198
Sutar ...	2,585	1,331	1,254	783	388	395
Khatri (Vauza) ...	1,792	904	868	1,254	619	635
Darzi ...	2,185	1,097	1,088	749	394	355
Mochi ...	2,143	1,156	987	517	301	216
Hajam ...	2,092	1,109	983	763	404	359
Koli and others ...	15,750	8,027	7,723	3,482	1,784	1,698
Sadhus &c. ...	3,944	2,193	1,751	936	536	460
Low Profession Class ...	891	450	441	232	111	121
Unclean Castes ...	13,110	6,510	6,600	2,323	1,384	1,539
Other Hindus ...	8,319	4,124	4,195	397	197	200
Jain Vania ...	3,141	1,652	1,489	1,171	611	560
Jain Others ...	126	71	55	47	25	22
Parsi ...	20	12	8	15	7	8
Musalman ...	19,771	10,213	9,558	5,353	2,727	2,626
Christian ...	60	34	26	12	6	6
Animistic ...	94	48	46	10	3	7
Total ...	173,436	89,429	84,007	55,183	28,337	26,846

No. XI

by Talukas.

Bhimkatta (Peta).			Dannagar.			Shianagar (Peta).		
Total.	Males.	Females.	Total.	Males.	Females.	Total.	Males.	Females.
8	9	10	11	12	12	14	15	16
40	24	16	1,265	634	631	155	73	82
1	1	...	84	49	35	8	6	2
2	2	...	6	4	2
1	1	...	64	27	37	62	33	29
6	6	...	72	33	39	12	8	4
88	40	48	699	380	319	431	217	214
...	163	81	82	1	1	...
1	1	...	14	8	6
91	39	52	201	102	99	5	3	2
...	453	267	186	70	34	36
...	6,858	3,541	3,317	1,021	520	501
...	43	23	20	30	14	16
72	37	35	1,416	758	658	809	173	136
23	13	10	185	82	103	10	4	6
...	183	87	96	29	15	14
229	109	120	312	160	152	52	25	27
26	9	17	298	142	156	72	30	42
...	243	121	122
1	1	...	201	111	90	44	20	24
...	267	132	135	35	19	16
15	9	6	271	138	133	71	43	28
8	4	4	2,328	1,198	1,130	792	406	386
19	8	11	425	227	198	68	45	23
...	208	93	115	60	38	22
191	96	95	1,289	624	665	370	178	192
5	3	2	33	22	11	52	23	29
4	3	1	711	384	327	91	45	46
...	33	18	15	7	3	4
...
43	21	22	1,139	613	526	172	84	88
...
...
866	427	439	19,464	10,059	9,405	4,029	2,060	1,969

PROVINCIAL TABLE

Caste, Tribe, and Race.

Name of Caste,	Dhari.			Khambha (Peta).		
	Total.	Males.	Females.	Total.	Males.	Females.
	17	18	19	20	21	22
Amreli Division.						
Brahmans Gujarati and Degraded ..	1,610	840	770	218	115	103
Brahmans Maharashtra and others ...	114	78	36	12	7	5
Brahmans Hindustani ...	80	56	24	2	2	...
Brahmakshatri, Kayasth, Prabhu and Kshatriya Castes ...	120	57	63	7	3	4
Maratha ...	222	160	62	15	10	5
Rajput and others ...	140	77	63	41	22	19
Kathi ...	1,333	683	650	290	147	143
Vagher and Vadhel ...	48	24	24
Bhatiya and Lohana ...	1,424	749	675	114	63	51
Vania ...	832	446	386	118	69	49
Kunbi ...	8,306	4,174	4,132	1,429	731	698
Kachhia and others ...	131	65	66	25	12	13
Charan and others ...	1,495	750	745	820	411	409
Soni ...	198	103	95	7	4	3
Lohar ...	234	120	114	86	42	44
Kumbhar ...	1,641	793	848	549	290	259
Sutar ...	374	204	170	365	195	170
Khatri (Vanza)	152	83	69	5	4	1
Darzi ...	355	164	191	25	16	9
Mochi ...	495	257	238	51	26	25
Hajam ...	351	185	166	123	69	54
Koli and others ...	2,323	1,180	1,149	849	432	417
Sadhus &c. ...	460	252	208	164	91	73
Low Profession Class ...	173	91	82	10	8	2
Unclean Castes ...	1,745	864	881	468	244	224
Other Hindus ...	348	194	154	21	13	8
Jain Vanias ...	815	445	370	77	38	39
Jain Others ...	19	11	8	1	1	...
Parsi
Musalman ...	2,037	1,072	965	564	293	271
Christian ...	37	20	17
Animistic ...	35	17	18
Total ...	27,653	14,214	13,439	6,456	3,358	3,098

No. XI

by Talukas.

Kodinar.			Okhamandal.			Beyt (Peta.)		
Total.	Males.	Females.	Total.	Males.	Females.	Total.	Males.	Females.
23	24	25	26	27	28	29	30	31
1,056	561	495	2,526	1,358	1,168	765	411	354
125	70	55	186	110	76	29	20	9
60	37	23	116	89	27	78	57	21
29	15	14	125	67	58	19	10	9
111	61	50	412	236	144	58	46	12
536	305	231	524	290	234	137	77	60
41	26	15	1	1
2	1	1	4,219	2,214	2,005	57	26	31
754	390	364	2,777	1,439	1,338	804	394	410
951	456	495	128	47	81	60	37	23
59	32	27	17	12	5	28	17	9
40	17	23	372	208	164	12	9	3
2,442	1,239	1,203	2,244	1,195	1,049	137	83	54
103	93	100	145	69	76	55	32	23
313	156	157	45	23	22	61	29	32
1,032	508	524	599	301	298	23	14	14
561	308	253	87	42	45	19	13	6
10	5	5	69	33	36	59	39	20
591	282	309	168	80	88	51	29	22
617	336	281	147	76	71	14	9	5
256	133	123	186	106	80	56	22	34
5,913	2,994	2,919	40	22	18	9	7	2
839	435	404	693	418	275	230	181	99
110	61	49	81	41	40	17	7	10
4,590	2,318	2,272	1,521	796	725	13	6	7
6,252	3,100	3,152	828	405	423	382	167	215
113	53	60	104	44	60	55	29	26
16	10	6	3	3
5	5
4,815	2,512	2,303	4,315	2,283	2,032	1,933	608	725
...	11	8	5
49	28	21
32,481	16,547	15,934	22,689	12,048	10,641	4,615	2,379	2,235

PROVINCIAL TABLE

Caste, Tribe and Race,

Name of Caste.	Total Kadi Division.			Patan.		
	Total.	Males.	Females.	Total.	Males.	Females.
1	2	3	4	5	6	7
Kadi Division.						
Brahmans Gujarati and Degraded ...	68,799	31,371	32,428	6,301	3,297	3,004
Brahmans Maharashtra and others ...	1,273	713	560	253	140	113
Brahmans Hindustani ...	189	128	61	38	18	20
Brahmans Marwadi ...	186	113	73	72	48	24
Brahmakshatri Kayastha, Prabhu, and Kshatriya Castes ...	751	396	355	122	66	56
Maratha ...	678	363	315	145	70	75
Rajput and others ...	33,872	17,558	16,314	2,621	1,403	1,198
Kathi
Vagher and Vadhel
Bhatiya and Lohana ...	1,721	868	853	723	381	342
Vania ...	15,997	8,071	7,926	2,914	1,429	1,485
Kunbi ...	225,698	114,671	111,027	19,872	10,125	9,747
Kachhia and others ...	7,592	3,763	3,829	821	420	401
Charan and others ...	32,919	16,947	15,972	6,807	3,527	3,280
Soni ...	2,564	1,348	1,216	453	237	216
Lohar ...	12,582	5,987	6,595	2,168	1,128	1,040
Kumbhar ...	22,803	11,695	11,107	3,019	1,551	1,468
Sutar ...	11,938	5,955	5,983	1,133	582	551
Khatri (Vanza) ...	712	387	325	308	167	141
Darzi ...	7,225	3,351	3,874	904	447	457
Mochi ...	2,676	1,367	1,309	242	125	117
Hajam ...	12,593	6,085	6,508	1,172	621	551
Koli and others ...	153,007	80,605	72,402	20,671	10,930	9,741
Sadhus &c., ...	8,017	5,082	2,935	785	520	265
Low Profession Class ...	29,782	15,436	14,346	4,529	2,306	2,223
Unclean Castes ...	76,427	38,764	37,663	8,104	4,161	3,943
Other Hindus ...	21,147	10,854	10,192	3,939	2,045	1,894
Jain Vania ...	24,558	12,345	12,213	4,793	2,376	2,417
Jain Others ...	6,864	3,437	3,427	1,369	680	639
Parsi ...	99	51	48	18	9	9
Musalman ...	55,644	28,251	27,393	9,041	4,649	4,392
Christian ...	24	16	8
Animistic ...	1,409	745	664	819	429	390
Total...	834,744	426,723	408,021	104,136	53,887	50,249

No. XI.
by Talukas.

Harij (Peta).			Sidhpur.			Vadavli.			Mehsana.		
Persons.	Males.	Females.	Total.	Males.	Females.	Total.	Males.	Females.	Total.	Males.	Females.
8	9	10	11	12	13	14	15	16	17	18	19
848	481	367	7,287	3,487	3,800	4,618	2,439	2,174	4,871	2,533	2,338
14	10	4	155	87	68	63	31	32	94	55	39
...	25	17	9	7	5	2	39	29	10
13	6	7	45	23	22	1	1	...	5	5	...
10	5	5	70	38	32	35	12	23	52	31	21
...	46	23	23	29	18	11	28	20	8
494	257	237	1,642	866	776	1,794	1,024	770	2,986	1,595	1,391
...
...
171	77	94	123	59	64	96	45	51	47	25	22
71	38	33	1,352	687	665	200	104	96	878	447	431
1,572	719	653	26,716	13,706	13,010	24,231	12,123	12,108	22,134	11,407	10,727
5	3	2	336	169	167	482	260	222	1,029	479	550
1,445	740	705	2,657	1,406	1,251	4,145	2,100	2,045	3,045	1,596	1,449
30	18	12	210	99	111	336	171	165	315	174	141
242	122	120	1,520	736	784	1,082	526	556	939	435	504
672	343	329	1,864	955	879	1,918	998	920	2,887	1,484	1,403
157	62	75	1,222	622	600	667	335	332	1,113	585	528
6	4	2	3	2	1	192	106	86
124	69	55	931	411	520	761	354	407	679	328	351
2	2	...	242	123	119	186	91	95	299	155	144
227	116	111	1,480	730	750	934	486	448	1,204	595	609
3,948	2,090	1,858	13,156	7,000	6,156	10,457	5,649	4,808	11,811	6,203	5,608
232	129	103	821	501	230	821	521	300	961	571	390
627	322	305	2,267	1,188	1,079	2,802	1,466	1,336	2,712	1,409	1,303
1,041	526	515	7,921	4,027	3,894	4,890	2,617	2,273	7,975	4,162	3,813
97	53	44	1,804	895	909	1,823	951	872	1,652	858	794
271	132	139	1,322	655	667	2,505	1,315	1,190	29,44	1,467	1,477
39	30	9	584	275	309	415	219	196	597	285	312
...	42	18	24	12	9	3
367	232	135	13,898	6,878	7,020	1,983	1,111	872	3,672	1,903	1,769
...	20	13	7
...	419	233	186	26	11	15	62	32	30
12,505	6,586	5,913	90,161	46,036	44,125	67,302	34,983	32,319	75,254	38,996	36,258

PROVINCIAL TABLE

Caste, Tribe, and Race.

Name of Caste.	Visnagar.			Kheralu.			Vijapur.		
	Total.	Males.	Females.	Total.	Males.	Females.	Total.	Males.	Females.
	20	21	22	23	24	25	26	27	28
Kadi Division.									
Brahmans Gujarati and Degraded ...	5,439	2,667	2,772	6,566	3,166	3,400	10,636	5,007	5,629
Brahmans Maharashtra and others...	151	81	70	46	23	23	84	48	36
Brahmans Hindustani ...	6	5	1	13	8	5	2	2	...
Brahmans Marwadi ...	35	21	14	5	1	4	5	5	...
Brahmakshatri, Kayasth, Prabhu and Kshatriya Castes ...	48	24	19	75	43	32	119	57	62
Maratha ...	10	8	2	30	13	17	18	11	7
Rajput and others ...	1,422	745	677	1,596	812	784	8,205	4,130	4,075
Kathi
Vagher and Vadhel
Bhatiya and Lohana ...	84	36	48	105	66	39	148	68	80
Vania ...	1,472	725	147	1,178	581	597	2,182	1,067	1,115
Kunbi ...	26,347	13,336	13,011	20,958	10,455	10,503	35,359	18,213	17,346
Kachhia and others ...	923	443	480	1,791	865	926	1,590	804	786
Charan and others ...	1,944	998	946	15,01	741	760	2,048	992	1,056
Soni ...	312	160	152	138	66	72	344	202	142
Lohar ...	893	377	516	1,164	516	648	1,746	732	1,014
Kumbhar ...	1,758	887	871	1,981	1,002	979	3,337	1,680	1,657
Sutar ...	1,293	626	607	892	427	465	2,426	1,106	1,320
Khatri (Vanza)	53	26	27	38	22	16
Darzi ...	753	363	390	841	407	434	1,137	444	691
Mochi ...	189	98	91	268	141	127	290	148	142
Hajam ...	1,050	504	546	1,100	505	594	1,731	774	957
Koli and others ...	8,922	4,697	4,225	14,629	7,640	6,989	16,519	8,624	7,895
Sadhus &c., ...	697	449	248	547	339	208	1,523	941	582
Low Profession Class ...	2,163	1,083	1,080	2,014	1,070	944	4,181	2,219	1,962
Unclean Castes ...	6,351	3,201	3,150	7,119	3,608	3,511	10,872	5,404	5,468
Other Hindus ...	2,743	1,385	1,358	2,603	1,296	1,307	3,613	1,868	1,745
Jain Vania ...	1,823	896	927	1,956	981	975	4,142	2,032	2,090
Jain others ...	640	318	322	481	243	238	1,142	555	587
Parsi ...	9	6	3	4	2	2	6	2	4
Musalman ...	3,573	1,760	1,813	6,759	3,383	3,376	3,643	1,862	1,781
Christian
Animistic ...	4	2	2	50	23	27	2	2	...
Total...	70,989	35,901	35,088	76,463	38,400	38,013	117,286	59,041	58,245

No. XI.

by Talukas.

Kadi			Kalol.			Dehgam.			Atarsumba.		
Total.	Males.	Females.	Total.	Males.	Females.	Total.	Males.	Females.	Total.	Males.	Females.
29	30	31	32	33	34	35	36	37	38	39	40
4,243	2,109	2,134	7,434	3,498	3,936	4,658	2,214	2,424	908	473	430
191	114	77	93	42	51	93	59	34	36	23	13
21	14	7	36	29	7	1	1	...
...	5	3	2
102	52	50	67	39	28	50	26	24	6	3	3
257	144	123	22	15	7	51	27	27	29	14	15
3,709	1,915	1,794	6,279	3,194	3,085	2,782	1,419	1,363	362	198	164
...
...
28	17	11	27	17	10	130	64	66	39	13	26
1,667	860	807	2,096	1,088	1,008	699	372	327	1,288	673	615
18,554	9,420	9,134	17,185	8,705	8,480	9,596	4,843	4,753	3,174	1,619	1,555
244	129	115	244	128	116	45	22	23	82	41	41
3,793	1,962	1,831	3,224	1,699	1,525	1,795	926	869	515	260	255
184	93	85	113	53	60	107	55	52	22	14	8
876	439	437	1,008	496	512	703	342	361	241	138	103
1,506	787	719	2,418	1,229	1,189	989	517	472	453	232	221
1,106	544	562	1,193	636	557	517	278	239	299	152	147
23	16	7	23	15	8	1	1	...	65	28	37
454	296	248	394	193	201	171	85	86	73	44	34
336	175	161	448	214	234	136	71	65	38	24	14
1,055	508	547	1,427	634	793	876	436	440	337	175	162
12,804	6,822	5,982	19,616	10,105	9,511	13,809	7,289	6,520	6,665	3,556	3,109
615	391	224	520	344	176	360	202	158	135	84	51
3,299	1,706	1,593	3,475	1,783	1,692	1,230	652	608	453	232	221
7,866	3,991	3,875	7,103	3,513	3,590	5,332	2,647	2,685	1,853	907	946
871	460	411	1,145	587	558	519	271	248	337	185	152
1,174	608	566	1,538	772	766	1,876	983	893	214	103	106
488	229	259	768	424	344	195	101	94	146	78	68
5	2	3	2	2	...	1	1
6,278	3,118	3,160	2,628	1,405	1,223	2,703	1,372	1,330	1,100	578	522
3	2	1	1	1
22	11	11	5	2	3
71,784	36,850	34,934	80,532	40,862	39,670	49,461	25,278	24,183	18,871	9,853	9,018

PROVINCIAL TABLE

Cast, Tribe and Race,

Name of Caste.	Total Navsari Division.			NAVERSII.		
	Total.	Males.	Females.	Total.	Males.	Females.
1	2	3	4	5	6	7
Navsari Division.						
Brahmans Gujarati and Degraded ...	16,417	8,816	7,601	5,403	2,763	2,640
Brahmans Maharashtra and others ...	1,230	725	555	372	191	181
Brahmans Hindustani ...	319	243	76	62	09	23
Brahmans Marwadi ...	11	11	...	6	6	...
Brahmakshatri, Kayasth, Prabhu and Kshatriya Castes ...	565	327	238	156	82	74
Maratha ...	1,511	847	664	713	388	325
Rajput and others ...	4,708	2,436	2,272	400	233	167
Kathi ...	5	2	3	5	2	3
Bhatiya and Lohana ...	34	15	19	21	6	15
Vania ...	3,928	2,141	1,787	1,629	853	776
Kunbi ...	16,388	8,495	7,893	3,478	1,852	1,626
Kachhia and others ...	1,454	757	697	394	200	194
Charan and others ...	4,296	2,138	2,158	966	479	487
Soni ...	692	362	330	175	87	88
Lohar ...	764	376	388	151	62	89
Kumbhar ...	4,666	2,438	2,228	1,539	792	747
Sutar ...	2,380	1,228	1,152	586	284	302
Khatri (Vanza) ...	1,419	660	759	1,083	492	591
Darzi ...	1,860	915	945	686	324	362
Mochi ...	1,472	747	725	465	239	226
Hajam ...	1,421	782	639	425	234	191
Koli and others ...	33,023	16,005	17,018	10,501	4,537	5,964
Sadhus &c, ...	1,010	621	389	194	132	62
Low Profession Class ...	252	144	108	67	37	30
Unclean Castes ...	17,517	8,450	9,067	4,597	2,174	2,423
Other Hindus ...	9,247	4,597	4,650	2,859	1,442	1,417
Jain Vania ...	2,342	1,307	1,035	1,072	569	503
Jain Others ..	313	205	138	73	62	11
Parsi ...	7,589	3,245	4,344	5,073	2,080	2,993
Musalman ...	25,451	12,096	13,355	7,780	3,654	4,116
Christian ...	43	24	19	26	12	14
Animistic ...	138,034	69,634	68,400	8,918	4,559	4,359
Total ...	300,441	150,789	149,652	59,675	28,876	30,999

No. XI.

by Talukas.

Gandevi.			Mahuva.			Vyara.			Songadh.		
Total.	Males.	Females.	Total.	Males.	Females.	Total.	Males.	Females.	Total.	Males.	Females.
8	9	10	11	12	13	14	15	16	17	18	19
3,464	1,927	1,537	987	540	447	439	259	180	207	145	62
56	30	26	61	38	23	187	107	80	195	112	83
49	39	10	21	17	4	62	45	17	61	48	13
...	4	4
65	36	29	35	23	12	70	36	34	31	21	10
68	43	25	55	30	25	175	101	74	163	90	73
26	18	8	278	149	138	154	93	61	60	33	27
...
...	5	3	2	4	2	2
766	402	364	34	29	5	384	208	176	406	221	185
24	17	7	859	447	412	867	483	384	139	81	58
286	160	126	299	150	149	75	35	40	5	5	...
431	224	207	701	357	344	310	154	156	29	21	8
39	26	13	50	30	20	122	59	63	33	23	11
116	59	57	87	49	38	50	27	23	18	11	7
1,001	537	464	331	174	157	90	51	39	44	29	15
642	318	324	377	202	175	237	126	111	28	18	10
335	167	168	1	1	...
250	163	187	124	71	53	102	51	51	22	13	9
337	163	174	212	100	112	96	47	49	3	3	...
67	39	28	136	73	63	81	49	32	30	23	7
10,180	5,061	5,119	5,237	2,630	2,567	540	300	240	126	77	49
64	39	25	63	42	21	53	30	23	36	22	14
12	8	4	11	9	2	23	15	8
1,381	629	752	1,372	702	670	579	285	294	66	38	28
3,098	1,411	1,687	400	197	203	573	292	281	205	128	77
100	48	52	205	125	80	277	137	140	7	6	1
78	41	37	5	5	...	1	1
1,329	570	759	304	143	161	348	176	172	123	64	59
3,269	1,576	1,693	1,074	572	502	619	371	248	312	196	116
1	1	15	10	5
3,286	1,655	1,631	20,382	10,308	10,074	37,629	18,777	18,922	25,863	13,067	12,796
30,920	15,407	15,513	33,720	17,263	16,457	44,237	22,332	21,905	28,217	14,497	13,720

PROVINCIAL TABLE

Caste, Tribe, and Race,

Name of Caste.	Vajpur (Peta).			Velachha.		
	Total.	Males.	Females.	Total.	Males.	Females.
	20	21	22	23	24	25
Navsari Division.						
Brahmans Gujarati and Degraded ...	53	53	...	409	240	169
Brahmans Maharashtra and others...	31	31	...	132	69	63
Brahmans Hindustani ...	12	12	...	20	15	5
Brahmans Marwadi
Brahmakshatri, Kayasth, Prabhu and Kshatriya Castes ...	19	18	1	6	1	5
Maratha ...	11	8	3	66	38	28
Rajput and others ...	6	5	1	1,941	982	958
Kathi
Bhatia and Lohana
Vania ...	18	17	1	186	116	70
Kunbi ...	7	6	1	541	265	276
Kachhia and others
Charan and others ...	1	1	...	189	94	95
Soni	48	22	26
Lohar ...	2	1	1	145	76	69
Kumbhar ...	8	5	3	301	156	145
Sutar	168	92	76
Khatri (Vanza)
Darzi	76	38	38
Mochi	36	23	13
Hajam	135	76	59
Koli and others ...	71	30	41	1,823	914	909
Sadhus &c.	72	47	25
Low Profession Class	33	16	17
Unclean Castes	2,690	1,330	1,360
Other Hindus ...	19	12	7	261	132	129
Jain Vanias ...	1	1	...	248	145	103
Jain others
Parsi ...	13	4	9	96	56	40
Musalman ...	67	61	6	4,727	2,247	2,480
Christian
Animistic ...	5,879	3,031	2,848	8,218	4,115	4,103
Total ...	6,218	3,396	2,922	22,567	11,306	11,261

No. XI.

by Talukas.

Vankal (Peta)			Kamrej.			Palsana.		
Total.	Males.	Females.	Total.	Males.	Females.	Total.	Males.	Females.
26	27	28	29	30	31	32	33	34
29	21	8	2,652	1,417	1,235	2,774	1,451	1,323
13	10	3	130	75	55	103	62	41
3	3	...	10	10	...	19	15	4
1	1
11	7	4	104	63	41	68	40	28
12	6	6	143	83	60	105	60	45
17	12	5	1,165	591	574	661	328	333
...
2	2	2	2	...
5	5	...	362	217	145	138	73	65
5	5	...	6,716	3,358	3,358	3,752	1,961	1,771
...	183	107	76	212	100	112
56	31	25	927	442	485	686	335	351
...	153	85	68	72	51	41
4	4	...	121	56	65	70	31	39
8	6	2	744	358	356	600	300	300
...	172	102	70	170	86	85
...
...	382	191	191	118	64	54
7	5	2	215	117	98	101	50	51
5	2	3	257	130	118	285	147	138
27	21	6	2,589	1,312	1,277	1,909	1,063	846
...	336	202	134	192	107	85
7	4	3	78	44	34	21	11	10
35	27	11	4,057	1,971	2,086	2,737	1,294	1,443
26	19	7	1,024	550	474	782	414	368
9	6	3	373	237	136	50	33	17
2	2	...	183	93	90	1	1	...
79	39	40	175	87	88	49	26	23
166	107	59	6,075	2,659	3,416	1,362	643	719
...	1	1	...
7,390	3,718	3,672	12,153	6,232	5,921	8,246	4,172	4,074
7,924	4,063	3,859	41,479	20,828	20,651	25,286	12,921	12,365

PROVINCIAL TABLE

Caste, Tribe and Race.

Name of Caste.	Total Baroda Division.			Baroda.		
	Total.	Males.	Females.	Total.	Males.	Females.
1	2	3	4	5	6	7
Baroda Division.						
Brahmans Gujarati and Degraded ...	30,106	15,928	14,178	2,897	1,567	1,330
Brahmans Maharashtra and others...	1,434	829	605	105	70	35
Brahmans Hindustani ...	395	291	104	62	48	14
Brahmans Marwadi ...	16	8	8	7	3	4
Brahmakshatri, Kayasth, Prabhu and Kshatriya Castes ...	1,081	586	495	89	57	32
Maratha ...	1,102	698	404	150	99	51
Rajput and others ...	19,274	9,902	9,282	2,147	1,099	1,048
Bhatiya and Lohana ...	802	408	394	48	25	23
Vania ...	16,315	8,564	7,751	1,054	561	493
Kunbi ...	122,427	68,203	54,224	12,476	6,708	5,768
Kachhia and others ...	6,666	3,490	3,176	593	325	268
Charan and others ...	8,009	4,127	3,882	1,111	592	519
Soni ...	1,222	611	611	193	98	95
Lohar ...	3,461	1,772	1,689	313	170	143
Kumbhar ...	5,614	2,742	2,872	732	365	367
Sutar ...	4,319	2,326	1,993	317	158	159
Khatri (Vanza) ...	170	95	75	1	1	...
Darzi ...	1,841	952	889	138	66	72
Mochi ...	1,656	870	786	112	57	55
Hajam ...	7,588	3,906	3,682	743	392	351
Koli and others ...	130,147	67,822	62,325	20,745	10,721	10,024
Sadhus &c., ...	3,563	2,251	1,309	483	302	181
Low Profession Class ...	11,902	6,338	5,564	2,287	1,246	1,041
Unclean Castes ...	50,965	25,775	25,190	7,767	3,764	4,003
Other Hindus ...	13,100	6,662	6,438	792	362	430
Jain Vanias ...	7,668	3,949	3,719	604	329	275
Jain Others ...	982	570	412	107	53	54
Parsi ...	105	61	44	24	13	11
Musalman ...	45,378	23,740	21,638	3,035	1,599	1,426
Christian ...	6,790	3,528	3,262	229	22	207
Animistic ...	36,183	18,587	17,596	1,077	538	539
Total ...	540,281	285,684	254,597	60,423	31,410	29,018

No. XI.
by Talukas.

Savli.			Petlad.			Sisva (Peta.)			Padra.		
Total.	Males.	Females.	Total.	Males.	Females.	Total.	Males.	Females.	Total.	Males.	Females.
8	9	10	11	12	13	14	15	16	17	18	19
2,128	1,149	979	8,835	4,615	4,220	2,156	1,140	1,016	2,838	1,479	1,359
74	42	32	266	148	118	63	28	35	117	63	54
...	172	137	35	3	2	1	41	27	14
...	9	5	4
11	7	4	200	113	87	2	2	...	883	181	202
29	20	9	100	62	38	18	13	5	117	64	53
1,011	518	493	2,668	1,453	1,215	1,443	748	695	3,066	1,526	1,540
89	38	51	449	238	211	2	2	...	182	86	95
1,715	904	811	3,553	1,839	1,714	506	278	228	1,290	701	589
5,205	2,903	2,302	43,715	25,478	18,237	14,143	8,216	5,927	16,324	8,906	7,418
229	130	99	2,468	1,296	1,172	91	48	43	1,812	921	891
1,136	601	535	1,791	924	867	572	308	264	746	370	376
80	34	46	176	88	88	45	23	22	219	115	104
255	135	120	821	420	401	299	147	152	462	226	236
398	181	217	1,369	670	699	466	227	239	901	426	475
254	135	119	1,025	564	461	422	229	193	568	306	262
1	1	...	159	88	71	9	5	4
97	53	44	389	175	164	105	62	43	193	91	102
98	46	52	485	257	228	161	87	74	188	103	85
476	264	212	2,474	1,237	1,237	754	373	381	1,005	528	477
15,673	8,023	7,650	27,866	14,848	13,018	12,237	6,541	5,696	21,922	11,302	10,620
262	143	119	765	514	251	219	145	74	396	251	145
782	420	362	3,581	1,913	1,668	1,053	523	530	2,507	1,349	1,158
3,951	1,954	1,997	8,956	4,663	4,293	3,675	1,744	1,931	7,608	3,861	3,747
548	284	264	2,702	1,344	1,358	876	481	395	2,383	1,092	1,291
5	4	1	1,976	1,029	947	754	388	366	1,614	805	809
...	702	406	296	131	82	49	37	24	13
1	...	1	1	1	14	7	7
3,494	1,859	1,635	11,830	6,070	5,760	1,946	1,060	886	5,560	2,954	2,606
122	80	42	4,754	2,552	2,202	1,312	676	636	279	143	136
216	123	93	851	189	162	7	5	2	614	282	332
38,340	20,051	18,289	134,558	73,336	61,222	43,461	23,578	19,883	73,395	38,194	35,201

PROVINCIAL TABLE

Caste, Tribe and Race,

Name of Caste.	Choranda.			Vaghodia.		
	Total.	Males.	Females.	Total.	Males.	Females.
	20	21	22	23	24	25
Baroda Division.						
Brahmans Gujarati and Degraded ...	3,034	1,614	1,420	691	382	309
Brahmans Maharashtra and others...	99	67	32	68	44	24
Brahmans Hindustani ...	42	29	13
Brahmans Marwadi
Brahmakshatri, Kayasth, Prabhu and Kshatriya Castes ...	67	41	26	20	15	5
Maratha ...	136	84	52	180	117	63
Rajput and others ...	3,584	1,783	1,801	1,261	683	578
Bhatiya and Lohana ...	12	5	7
Vania ...	496	267	229	775	417	358
Kunbi ..	8,003	4,036	3,967	1,335	734	601
Kachhia and others ...	445	228	217	62	31	31
Charan and others ...	654	299	335	507	267	240
Soni ...	234	119	115
Lohar ...	355	175	180	67	34	33
Kumbhar ...	596	288	308	115	57	58
Sutar ...	401	218	183	69	38	31
Khatri (Vanza)
Darzi ...	262	138	124	54	28	26
Mochi ...	59	30	29	24	11	13
Hajam ...	711	349	362	245	131	114
Koli and others ...	6,584	3,259	3,325	8,946	4,633	4,313
Sadhus &c. ...	455	272	183	168	92	76
Low Profession Class ...	653	348	305	255	123	132
Unclean Castes ...	5,709	2,902	2,807	2,598	1,439	1,159
Other Hindus ...	1,637	839	798	672	350	322
Jain Vantias ...	1,398	715	683	52	30	22
Jain Others ...	8	3
Parsi ...	20	10	10	1	1	...
Musalman ...	7,445	3,881	3,564	1,220	671	549
Christian ...	7	5	2	74	43	31
Animistic ...	5,677	2,940	2,737	1,345	714	631
Total ...	48,758	24,944	23,814	20,804	11,085	9,719

No. XI.

by Talukas.

Dabhoi.			Sinor.			Sankheda.			Tilakwada (Peta).		
Total.	Males.	Females.	Total.	Males.	Females.	Total.	Males.	Females.	Total.	Males.	Females.
26	27	28	29	30	31	32	33	34	35	36	37
3,741	1,967	1,774	2,690	1,410	1,280	932	509	423	164	96	68
136	78	58	280	158	122	179	107	72	47	24	23
21	16	5	15	12	3	37	19	18	2	1	1
...
222	117	105	21	15	6	60	35	25	6	3	3
158	94	64	79	51	28	117	79	38	18	15	3
948	506	442	677	375	302	2,259	1,188	1,071	210	113	97
3	3	...	6	3	3	11	8	3
3,656	1,841	1,815	713	386	327	2,214	1,196	1,018	343	174	169
10,333	5,518	4,815	7,667	3,935	3,732	3,225	1,768	1,457	1	1	...
429	233	196	161	81	80	269	143	126	107	54	53
759	383	376	403	197	206	302	159	143	48	27	21
164	77	87	86	41	45	25	16	9
406	212	194	202	99	103	237	128	109	44	26	18
439	219	220	248	123	125	227	133	94	123	53	70
596	300	296	300	158	142	367	220	147
...
185	89	96	156	77	79	295	163	132	17	10	7
179	103	76	35	19	16	275	140	135	40	17	23
576	304	272	386	206	180	209	118	91	9	4	5
7,480	3,899	3,581	2,059	1,105	954	5,989	3,168	2,821	646	323	323
424	267	157	259	179	80	129	86	43	3	3	...
387	196	191	148	83	65	220	124	105	20	13	7
4,620	2,337	2,283	3,127	1,609	1,518	2,729	1,393	1,336	225	109	116
1,189	628	561	839	507	332	1,371	728	643	91	47	44
796	406	390	360	181	179	96	55	41	13	7	6
2	2
18	14	4	5	2	3	21	13	8
5,027	2,551	2,476	3,850	2,042	1,808	1,776	942	834	205	111	94
3	3	...	9	3	6	1	1
6,180	3,171	3,009	5,198	2,693	2,505	13,084	6,722	6,362	2,434	1,210	1,224
49,077	25,534	23,543	29,979	15,750	14,229	36,665	19,361	17,304	4,816	2,441	2,375

CATALOGUED

CATALOGUED

11/10

"A book that is shut is but a block"

CENTRAL ARCHAEOLOGICAL LIBRARY

GOVT. OF INDIA
Department of Archaeology
NEW DELHI

Please help us to keep the book
clean and moving.

SOC