

GOVERNMENT OF INDIA
ARCHAEOLOGICAL SURVEY OF INDIA
ARCHAEOLOGICAL
LIBRARY

ACCESSION NO. 31113

CALL No. 312.0954/C.I.(31)

D.G.A. 79

**Government of India Publications are obtainable from the Manager of Publications,
Delhi, and from the following Agents :-**

EUROPE.

OFFICE OF THE HIGH COMMISSIONER FOR INDIA, INDIA HOUSE, ALBANY, LONDON, W.C. 2.
And at all Booksellers.

INDIA AND CEYLON : Provincial Book Depots.

MADRAS :—Superintendent, Government Press, Mount Road, Madras.
BOMBAY :—Superintendent, Government Printing and Stationery, Queen's Road, Bombay.
SIND :—Library attached to the Office of the Commissioner in Sind, Karachi.
BENGAL :—Bengal Secretariat Book Depot, Writers' Buildings, Room No. 1, Ground Floor, Calcutta.
UNITED PROVINCES OF AGRA AND OUDH :—Superintendent of Government Press, United Provinces of Agra and Oudh, Allahabad.
PUNJAB :—Superintendent, Government Printing, Punjab, Lahore.
BURMA :—Superintendent, Government Printing, Burma, Rangoon.
CENTRAL PROVINCES AND BERAR :—Superintendent, Government Printing, Central Provinces, Nagpur.
ASSAM :—Superintendent, Assam Secretariat Press, Shillong.
BIHAR AND ORISSA :—Superintendent, Government Printing, Bihar and Orissa, P. O. Guizabagh, Patna.
NORTH-WEST FRONTIER PROVINCE :—Manager, Government Printing and Stationery, Peshawar.

Thacker, Spink & Co. Ltd., Calcutta and Simla.
 W. Newman & Co. Ltd., Calcutta.
 S. K. Lahiri & Co., Calcutta.
 The Indian School Supply Depot, 209 Bow Bazar Street, Calcutta.
 Butterworth & Co. (India) Ltd., Calcutta.
 M. C. Sarrar & Sons, 19 College Square, Calcutta.
 Standard Literature Company Limited, Calcutta.
 Association Press, Calcutta.
 Chukerverty, Chatterjee & Co. Ltd., 15 College Square, Calcutta.
 The Book Company, Calcutta.
 James Murray & Co., 12 Government Place, Calcutta.
 (For Meteorological Publications only.)
 Ray, Chaudhury & Co., 68-5 Anantash Mukherji Road, Calcutta.
 Scientific Publishing Co., 9 Taltola Lane, Calcutta.
 Chatterjee & Co., 3-1 Bacharam Chatterjee Lane, Calcutta.
 Standard Law Book Society, 5 Hastings Street, Calcutta.
 The Hindu Library, 3 Nandanai Mukherji Lane, Calcutta.
 Kamala Book Depot Ltd., 15 College Square, Calcutta.
 The Pioneer Book Supply Co., 20, Shih Narsin Das Lane, Calcutta.
 P. C. Sarrar & Co., 2, Shama Charan De Street, Calcutta.
 * Bengal Flying Club, Dum Dum Cantt.
 Kall Churran & Co., Municipal Market, Calcutta.
 N. M. Roy Chowdhury & Co., 11 College Square, Calcutta.
 Greenha Mandir, Cuttack.
 B. C. Basak, Esq., Proprietor, Albert Library, Dacca.
 Higginbothams, Madras.
 Rockhouse & Sons, Madras.
 G. A. Nateson & Co., Publishers, George Town, Madras.
 P. Varadachary & Co., Madras.
 City Book Co., Madras.
 Law Publishing Co., Mysapore, Madras.
 The Booklover's Resort, Talikad, Trivandrum, South India.
 H. M. Gopalakrishna Kone, Padumandapam, Madras.
 Central Book Depot, Madras.
 Vijapur & Co., Vizagapatnam.
 Thacker & Co. Ltd., Bombay.
 D. B. Taraporevala Sons & Co., Bombay.
 Ram Chandra Govind & Sons, Kalbadevi Road, Bombay.
 N. M. Tripathi & Co., Booksellers, Princess Street, Kalbadevi Road, Bombay.
 New and Secondhand Bookshop, Kalbadevi Road, Bombay.
 J. M. Pandia & Co., Bombay.
 A. H. Wheeler & Co., Allahabad, Calcutta and Bombay.
 Bombay Book Depot, Girgaon, Bombay.
 Bennett Coleman & Co. Ltd., The Times of India Press, Bombay.
 The Popular Book Depot, Bombay.
 Lawrence & Mayo Ltd., Bombay.
 The Manager, Oriental Book Supplying Agency, 15 Shukrawar, Poona City.
 Rama Krishna Bros., Opposite Bishrambag, Poona City.
 S. P. Bookstall, 21, Beshwar, Poona.
 The International Book Service, Poona.
 Mangaldas & Sons, Booksellers and Publishers, Bhaga Talao, Surat.
 The Standard Book and Stationery Co., 32-33 Arbab Road, Peshawar.
 The Students Own Book Depot, Dharwar.
 Shri Shankar Karnataka Postaka Bhandara, Malamuddi, Dharwar.
 The English Book Depot, Ferozapore.
 Frontier Book & Stationery Co., Rawalpindi.

* Rosenbhoj Karimji & Sons, Karachi.
 The English Bookstall, Karachi.
 Rose & Co., Karachi.
 Kenle & Co., Karachi.
 Ram Chander & Sons, Ambala, Kasauli.
 The Standard Bookstall, Quetta and Lahore.
 U. F. Malhotra & Co., Quetta.
 J. Ray & Sons, 41 E. & L. Edwardes Road, Rawalpindi, Murree and Lahore.
 The Standard Book Depot, Lahore, Nainital, Mussoorie, Dalhousie, Ambala Cantonment and Delhi.
 The North India Christian Tract and Book Society, 18 Clive Road, Allahabad.
 Ram Narain Lal, Katra, Allahabad.
 "The Leader," Allahabad.
 The Indian Army Book Depot, Dayalbagh, Agra.
 The English Book Depot, Taj Road, Agra.
 Gaya Prasad & Sons, Agra.
 Narayan & Co., Meston Road, Cawnpore.
 The Indian Army Book Depot, Jullunder City—Daryaganj, Delhi.
 Manager, Naval Kishore Press, Lucknow.
 The Upper India Publishing House Ltd., Literature Palace, Ammoodana Park, Lucknow.
 Rai Sahib M. Gulab Singh & Sons, Mudd-i-Am Press, Lahore and Allahabad.
 Rama Krishna & Sons, Booksellers, Anarkali, Lahore.
 Students Popular Depot, Anarkali, Lahore.
 The Proprietor, Panjab Sanskrit Book Depot, Saldmitia Street, Lahore.
 The Insurance Publicity Co. Ltd., Lahore.
 The Punjab Religious Book Society, Lahore.
 The Commercial Book Co., Lahore.
 The University Book Agency, Kashmir Road, Lahore.
 Manager of the Imperial Book Depot, 63 Chandni Chawk Street, Delhi.
 J. M. Jaina and Bros., Delhi.
 Fono Book Agency, New Delhi and Simla.
 Oxford Book and Stationery Company, Delhi, Lahore, Simla, Meerut and Calcutta.
 Mohanlal Dossanah Shah, Rajkot.
 Supdt., American Baptist Mission Press, Rangoon.
 Burma Book Club Ltd., Rangoon.
 S. C. Talskar, Proprietor, Students & Co., Coorh Behar.
 The Manager, The Indian Book Shop, Benares City.
 Nandkishore & Bros., Chawk, Benares City.
 The Srivilliputtur Co-operative Trading Union Ltd., Srivilliputtur (S. I. R.).
 Raghunath Prasad & Sons, Patna City.
 The Students' Emporium, Patna.
 K. L. Mathur & Bros., Guzri, Patna City.
 Kamala Book Stores, Bankipore, Patna.
 G. Banerjee & Bros., Ranchi.
 M. C. Kothari, Balpura Road, Baroda.
 B. Parikh & Co., Baroda.
 The Hyderabad Book Depot, Chaderghat, Hyderabad (Deccan).
 S. Krishnaswami & Co., Teppakulam P. O., Trichinopoly Fort.
 Standard Book and Map Agency, Booksellers and Publishers, Ballygunge.
 Karnataka Publishing House, Bangalore City.
 Bhooma Sens, Fort, Bangalore City.
 Superintendent, Bangalore Press, Lake View, Mysore Road, Bangalore City.

AGENT IN PALESTINE :—Steinmatzy, Jerusalem.

* Agent for publications on aviation only.

CENSUS OF INDIA, 1931

VOLUME IX

THE
CITIES OF THE BOMBAY PRESIDENCY

31113

IN TWO PARTS

PART I—REPORT

PART II—STATISTICAL TABLES

BY

H. T. SORLEY, M.A.

INDIAN CIVIL SERVICE

PROVINCIAL SUPERINTENDENT OF CENSUS OPERATIONS

BOMBAY PRESIDENCY



312.0954
C.I. (31)



BOMBAY

PRINTED AT THE GOVERNMENT CENTRAL PRESS

1933

CENTRAL ARCHAEOLOGICAL
LIBRARY, NEW DELHI.

No. 31113

20-4-57

312-0954

C-I. (31)

TABLE OF CONTENTS

Part I—Report

A. POPULATION STATISTICS.

CHAPTER I—INTRODUCTORY.

| | PAGE |
|--|------|
| 1. Scope of the Report | 1 |
| 2. Statistics of the Cities | 1 |
| 3. Nature of statistics | 1 |
| 4. Cost of the Census in Cities | 2 |
| 5. Comparison of Bombay City with other cities outside India | 3 |
| 6. Comparison of Bombay City with cities in India | 3 |
| 7. Number of Cities in different provinces in India | 3 |
| 8. The Census City | 3 |
| 9. Variation in the population of the Cities in the Presidency | 4 |

CHAPTER II—BOMBAY CITY.

| | |
|---|----|
| 1. Definition of Bombay | 6 |
| 2. Taking of the Census | 6 |
| 3. Wards, sections and density of population | 6 |
| 4. Area of the Island and area of the Sections | 6 |
| 5. Changes in the population figures and accuracy of the Census enumeration | 7 |
| 6. Vital statistics | 8 |
| 7. Density | 9 |
| 8. Religion | 11 |
| 9. Birthplace | 14 |
| 10. Europeans and Anglo-Indians | 24 |
| 11. Age | 25 |
| 12. Sex | 31 |
| 13. Civil condition | 34 |
| 14. Literacy | 35 |
| 15. Language | 37 |
| 16. Bilingualism | 37 |
| 17. Caste | 38 |
| 18. Infirmities | 44 |
| 19. Occupation | 45 |

CHAPTER III—KARACHI CITY.

| | |
|--|----|
| 1. Introductory | 57 |
| 2. Enumeration and its results | 57 |
| 3. Units for which the figures are presented | 58 |
| 4. Birthplace | 59 |
| 5. Religion | 60 |
| 6. Age, sex and civil condition | 61 |
| 7. Literacy | 63 |
| 8. Occupation and Industries | 64 |

CHAPTER IV—OTHER CITIES.

I—POONA.

| | |
|---------------------------------|----|
| 1. Introductory | 66 |
| 2. Birthplace | 67 |
| 3. Age, sex and civil condition | 68 |
| 4. Religion | 69 |
| 5. Occupation | 70 |

II—SHOLAPUR.

| | PAGE |
|---|------|
| 1. Introductory | 70 |
| 2. Birthplace | 71 |
| 3. Religion | 71 |
| 4. Age, sex and civil condition | 72 |
| 5. Literacy | 72 |
| 6. Occupation and industry | 73 |

B. HOUSING STATISTICS.

CHAPTER V—HOUSING IN BOMBAY CITY.

| | |
|---|----|
| 1. Introductory | 75 |
| 2. System of enumeration and compilation | 75 |
| 3. Instructions | 75 |
| 4. Difficulties encountered | 75 |
| 5. Statistical Tables of Housing | 76 |
| 6. Definition of building and standards of overcrowding | 76 |
| 7. Total number of buildings | 77 |
| 8. Buildings per acre | 77 |
| 9. Housing Table I | 79 |
| 10. Housing Table II | 82 |
| 11. Housing Table III | 84 |
| 12. Housing Table IV | 85 |
| 13. Housing Table V | 85 |
| 14. Housing Table VI-A | 88 |
| 15. Housing Table VI-B | 91 |
| 16. Housing Table VII | 92 |

CHAPTER VI—HOUSING IN KARACHI.

| | |
|--|----|
| 1. Introductory | 93 |
| 2. Definition of building | 93 |
| 3. Pressure of population on Housing | 93 |
| 4. The Housing Tables | 93 |
| 5. Housing Table I | 94 |
| 6. Housing Table II | 95 |
| 7. Housing Tables III, IV and V | 95 |
| 8. Housing Tables VI-A and VI-B | 96 |
| 9. Housing Table VII | 97 |

CHAPTER VII—HOUSING IN SHOLAPUR.

| | |
|---------------------------|----|
| 1. Introductory | 98 |
| 2. Housing Tables | 98 |

CHAPTER VIII—HOUSING CONDITIONS AND ECONOMIC WELFARE
IN CITIES.

| | |
|---|-----|
| 1. Special Economic enquiries held during the decade | 100 |
| 2. Correlation with the Census statistics | 100 |
| 3. The types of city population considered in special enquiries | 100 |
| 4. Chief heads of examination | 101 |
| 5. Housing available | 101 |
| 6. Family budgets, expenditure on food and rent | 103 |
| 7. Mortality rates amongst working and non-working mothers in Bombay. | 105 |
| 8. Chief defects in existing housing | 106 |
| 9. Overcrowding in cities | 107 |

MAPS AND DIAGRAMS.

| | Facing page |
|--|----------------|
| 1. Proportional changes in the population of the seven cities of the Bombay Presidency 1881-1931 | 4 |
| 2. Map of Bombay Town and Island showing divisions used in the Census and the density of each section 1931 | 6 |
| 3. Actual number of births and deaths (in thousands) and excess of deaths over births in Bombay City | 8 |
| 4. Variation in the population by main religions | 10 |
| Maps showing distribution of population by Religion— | |
| 5. Hindu | |
| 6. Muslim | |
| 7. Christians | |
| 8. Zoroastrians | 12 |
| 9. Distribution of every 1,000 persons by age-periods—Bombay City, Karachi City and the Presidency compared | 26 |
| 10. Distribution of every 1,000 persons by age-groups—Bombay City and Presidency compared, 1921 and 1931 | 26 |
| 11. Diagram showing the distribution of 1,000 of each sex in each religion by civil condition | 35 |
| 12. Diagram showing the distribution of the working population by occupation | 53 |
| 13. Map of Karachi City showing the boundaries of each quarter | 57 |
| 14. Map of Greater Poona showing units adopted in the Census Tables, 1931 | 66 |
| 15. Buildings per acre by sections, Bombay City | 76 |
| 16—Actual number of buildings with different numbers of floors, Bombay City since 1901 | 76 |
| 17. Percentage distribution of buildings according to number of floors, Bombay City since 1901 | 76 |
| 18. Percentage distribution of tenements in sections, Bombay City, 1931 | 76 |
| 19. Percentage distribution of total population of each religion, occupying each class of tenements with one room, two rooms, etc. | 93 |

APPENDICES.

| | PAGES |
|--|---------|
| Appendix A—Report from the Executive Health Officer, Bombay Municipality, on Preliminary Census Operations | 109-127 |
| Appendix B—Report of the Chief Officer, Karachi Municipality, on Preliminary Census Operations | 128-129 |
| Appendix C—Part I—Children aged 4 to 15 by individual age-groups, Bombay City .. | 131-135 |
| Part II—Distribution of children in Bombay City aged 4 to 15 by main languages and wards | 136 |
| Appendix D—Distribution of children aged 6 to 11 by religion, Karachi City .. | 137-152 |

Part II—Statistics

A—CITY TABLES.

| SERIAL NO. | TABLE. | PAGES |
|------------------------|---|---------|
| 1. ALL CITIES. | | |
| 1. | II. Variation in Population since 1881 | 154-155 |
| 2. BOMBAY. | | |
| 2. | I. Area, Houses and Population | 156 |
| 3. | II. Variation in Population since 1881 | 157-159 |
| 4. | III. Religion | 160-166 |
| 5. | IV. Age, Sex and Civil Condition | 167-169 |
| 6. | V. Part I—Literacy by Religion and Age—Bombay City .. | 170 |
| 7. | V. Part II—Literacy by Religion and Age by Sections .. | 171-177 |
| 8. | VI. Part I—Birthplace | 178-181 |
| 9. | VI. Part II—Special Statistics regarding Birthplace combined with Age, Caste and Occupation | 182-193 |
| 10. | VII. Part I—Occupation or Means of Livelihood—Total earners and by Classes and Orders | 194-199 |
| 11. | VII. Part II—Occupation or Means of Livelihood by Religion .. | 200-225 |
| 12. | VIII. European and Allied Races and Anglo-Indians by Age .. | 226-227 |
| 3. KARACHI. | | |
| 13. | I. Area, Houses and Population | 228 |
| 14. | II. (See the General City Table for All Cities). | |
| 15. | III. Religion | 229-231 |
| 16. | IV. Age, Sex and Civil Condition | 232-238 |
| 17. | V. Part I—Literacy by Religion and Age—Karachi City .. | 239 |
| 18. | V. Part II—Literacy by Religion and Age by Quarters .. | 240-248 |
| 19. | VI. Part I—Birthplace | 249-250 |
| 20. | VI. Part II—Selected Birthplaces combined with Age and Selected Occupations | 251 |
| 21. | VII. Part I—Occupation or Means of Livelihood | 252-257 |
| 4. POONA. | | |
| 22. | I. Area, Houses and Population | 258 |
| 23. | II. (See General Table for All Cities). | |
| 24. | III. Religion | 259-260 |
| 25. | IV. Age, Sex and Civil Condition | 261-265 |
| 26. | V. Part I—Literacy by Religion and Age | 266-269 |
| 27. | VI. Part I—Birthplace | 270-271 |
| 28. | VII. Part I—Occupation or Means of Livelihood | 272-277 |
| 5. SHOLAPUR. | | |
| 29. | I. Area, Houses and Population | 278 |
| 30. | II. (See General Table for All Cities). | |
| 31. | III. Religion | 279 |
| 32. | IV. Age, Sex and Civil Condition | 280-281 |
| 33. | V. Part I—Literacy by Religion and Age | 282 |
| 34. | VI. Part I—Birthplace | 283 |
| 35. | VII. Part I—Occupation or Means of Livelihood | 284-288 |
| 6. POONA AND SHOLAPUR. | | |
| 36. | VIII. European and Allied Races and Anglo-Indians by Age .. | 289 |

B—HOUSING TABLES.

| SERIAL NO. | TABLE. | PAGES |
|----------------------------|--|---------|
| 1. BOMBAY TOWN AND ISLAND. | | |
| 37. | I. General Classification of Buildings by Uses | 290-294 |
| 38. | II. Classification of Buildings by the Number of Floors contained in each | 295-299 |
| 39. | III. Residential Buildings Classified according to the Number of Tenements contained in each | 300-304 |
| 40. | IV. Classification of Residential Buildings by the Number of Occupants | 305-312 |
| 41. | V. Distribution of Persons by Rooms in Residential Buildings .. | 313-317 |
| 42. | VI-A. Tenements by Rooms and Population | 318-322 |
| 43. | VI-B. Details of One-Roomed Tenements containing more than one family | 323 |
| 44. | VII. Tenements by Rooms and Population by Religion | 324-333 |
| 2. KARACHI. | | |
| 45. | I. General Classification of Buildings by Uses | 335-337 |
| 46. | II. Classification of Buildings by the Number of Floors contained in each | 338 |
| 47. | III. Residential Buildings by the Number of Tenements | 339 |
| 48. | IV. Residential Buildings by the Number of Occupants | 340 |
| 49. | V. Distribution of Persons by Rooms in Residential Buildings .. | 341 |
| 50. | VI-A. Tenements by Rooms and Population | 342-346 |
| 51. | VI-B. Details of One-Roomed Tenements containing more than one family | 347 |
| 52. | VII. Tenements by Rooms and Population by Religion | 348-355 |
| 3. SHOLAPUR. | | |
| 53. | I. General Classification of Buildings | 356 |
| 54. | II. Classification of Buildings by the Number of Floors | 356 |
| 55. | III. Distribution of Buildings by the Number of Rooms | 357 |
| 56. | IV. Classification of Buildings by the Number of Families | 357 |

ALBERT DAYTON, II

1891-1971

Albert Dayton, II, was born on May 1, 1891, in
the town of Northampton, Massachusetts.

He was the son of Albert Dayton, Sr., and
Mary Ann Dayton.

He attended the public schools of Northampton,
Massachusetts.

He was a member of the Northampton High School
Class of 1910.

He was a member of the Northampton High School
Class of 1910.

He was a member of the Northampton High School
Class of 1910.

Family

He was married to Mary Ann Dayton on May 1, 1910,
in the town of Northampton, Massachusetts.

They had one son, Albert Dayton, III, born on
May 1, 1911, in the town of Northampton,
Massachusetts.

He was a member of the Northampton High School
Class of 1910.

He was a member of the Northampton High School
Class of 1910.

He was a member of the Northampton High School
Class of 1910.

Education

He attended the public schools of Northampton,
Massachusetts.

He was a member of the Northampton High School
Class of 1910.

He was a member of the Northampton High School
Class of 1910.

Occupation

He was a member of the Northampton High School
Class of 1910.

He was a member of the Northampton High School
Class of 1910.

He was a member of the Northampton High School
Class of 1910.

Death

He died on May 1, 1971, in the town of
Northampton, Massachusetts.

He was buried in the Northampton
Cemetery.

References

1. Northampton High School Class of 1910.

2. Northampton High School Class of 1910.

3. Northampton High School Class of 1910.

Part I—Report

Book 1 — 1869

CHAPTER I—INTRODUCTORY.

CITIES OF THE BOMBAY PRESIDENCY—POPULATION STATISTICS.

1. SCOPE OF THE REPORT.

This volume deals with only four cities of the Bombay Presidency, namely Bombay, Karachi, Poona and Sholapur. In the corresponding volume of the 1921 Census there were three additional cities dealt with, namely Ahmedabad, Surat and Hubli. For various reasons, however, connected chiefly with the non-co-operation movement the statistics available in respect of these three cities are so unreliable and incomplete that the exclusion of them from the present Report was inevitable. The present volume is divided into two parts: Part I The Report and Part II The Tables. Part I is divided into a portion dealing with population statistics and a portion dealing with housing statistics.

2. STATISTICS OF THE CITIES.

In Part II the various tables given are of two kinds. The first, which are called City Tables, present certain population statistics of a kind similar to those presented in the Imperial Tables given in Volume VIII, Part II, of the 1931 Census Report for the Bombay Presidency. But they refer to cities only. The second kind of tables are called Housing Tables. They present statistics of house accommodation, pressure of population on tenements and the like. These statistics which were first given for Bombay City in 1901 have been compiled on the present occasion for the cities of Bombay, Karachi and Sholapur.

3. NATURE OF THE STATISTICS.

As it is desirable at this stage to indicate the nature of the statistical material available in regard to the population of the cities dealt with in the present report a list of the tables for the three cities is given here.

List showing City Tables prepared and printed in Part II of this Volume.

| | | |
|---|-------|--|
| <i>Table I—Area, Houses and Population</i> | .. | Bombay, Karachi, Poona and Sholapur. |
| <i>Table II—Variation in population since 1881</i> | .. | One for Bombay alone by sections and one for all the four cities combined. |
| <i>Table III—Religion</i> | | All the four cities. |
| <i>Table IV—Age, sex and civil condition</i> | .. | All the four cities. |
| <i>Table V, Part I—Literacy by religion and age.</i> | | All the four cities. |
| <i>Table V, Part II—Literacy by sections, religion and age.</i> | | Bombay and Karachi. |
| <i>Table VI, Part I—Birthplace</i> | | All the four cities. |
| <i>Table VI, Part II—Special statistics regarding birthplace combined with age, caste and occupation.</i> | | Bombay and Karachi. |
| <i>Table VII, Part I—Occupation or means of livelihood.</i> | | All the four cities. |
| <i>Table VII, Part II—Occupation or means of livelihood by religion.</i> | | Bombay. |
| <i>Table VIII—Europeans and allied races and Anglo-Indians.</i> | | Separate for Bombay by wards, and combined for Poona and Sholapur. |

The tables compiled in respect of housing will be described in their proper place in the portion of Part I of this volume dealing with housing (see page 75 below).

4. COST OF THE CENSUS IN CITIES.

The original system was that the cost of enumeration should be borne by the municipalities of the cities concerned and the cost of abstraction and compilation by Government. Following the practice however observed at last Census, Government bore half the enumeration costs incurred by the municipalities of Bombay and Karachi and recovered from these bodies half of the costs of abstraction and compilation. In the case of other municipalities there was no such arrangement and the costs of abstraction and compilation were recovered by Government from them on a basis of Rs. 100 per 10,000 of the population. Forms were supplied free and the costs of enumeration were borne by the municipalities. The following statement (No. 1) shows the costs incurred for Census Operations in the cities of Bombay and Karachi.

STATEMENT No. 1.

| City. | Cost of enumeration. | | Cost of abstraction and compilation. | | Total costs. | |
|---------------|----------------------|--------|--------------------------------------|--------|--------------|--------|
| | 1921 | 1931 | 1921 | 1931 | 1921 | 1931 |
| | Rs. | Rs. | Rs. | Rs. | Rs. | Rs. |
| Bombay | 28,204 | 37,828 | 43,896 | 22,963 | 72,000 | 60,791 |
| Karachi | 39,000 | 19,691 | 10,020 | 4,515 | 49,020 | 24,206 |
| Total .. | 67,204 | 57,519 | 53,916 | 27,478 | 121,020 | 84,997 |

As explained above, these costs were shared, half and half, by Government and the municipalities.

As compared with 1921, the cost of enumeration in Bombay was 34 per cent. higher and the cost of abstraction and compilation was 47·7 per cent. lower. The increased cost of enumeration in Bombay was the result of the civil disobedience movement which caused a general apathy of the public towards the Census and necessitated the employment of a hired staff of enumerators and supervisors. The decreased cost of abstraction and compilation was due to economical administration. The abstraction office was moved from Bombay to Ahmednagar, a place of decidedly cheaper living, and the office was run with a smaller staff who were paid at lower rates of pay. The work was also completed within a shorter period than in 1921. As a result of these measures of economy the saving in cost amounts to about 50 per cent. of the costs incurred in 1921 for abstraction and compilation. As regards the Karachi City Census it was found possible to achieve it at half the cost of the 1921 Census. In 1921 the Karachi Municipality spent a considerable amount of money on house-numbering, by fixing metal sheet numbers to the houses. On the present occasion approval was not given to this practice. The municipality was advised to paint the numbers on the houses. This was done and the cost considerably reduced.

Despite the increased costs of enumeration in Bombay the work was found to be most unsatisfactory. The greatest difficulty was experienced by the Deputy Superintendent of Census in getting the work done at all. Some of the difficulties encountered are dealt with more fully in Chapter II of this volume.

5. COMPARISON OF BOMBAY CITY WITH OTHER CITIES OUTSIDE INDIA.

The population of Bombay is compared with that of the other great cities of the world in the statement (No. 2) given below.

STATEMENT No. 2.

| | | | |
|---|-------------------|---|------------------------|
| Population of Bombay City .. | 1,161,383 | Cities having population 1 million and over— <i>contd.</i> | |
| Cities beyond India— | | Canton .. | 1,370,000 |
| Cities having population over 7 millions. | Greater London .. | Nankin .. | 1,300,000 |
| Cities having population over 6 millions. | New York .. | Peking .. | 1,300,000 |
| Cities having population over 3 millions. | Berlin .. | Sydney .. | 1,238,660 |
| | Chicago .. | Los Angeles .. | 1,238,048 |
| | | Hamburg .. | 1,130,000 |
| Cities having population over 2 millions. | Paris .. | Warsaw .. | 1,110,000 |
| | Osaka .. | Glasgow .. | 1,088,000 |
| | Tokio .. | Cairo .. | 1,060,000 |
| | Buenos Aires .. | Melbourne .. | 1,020,000 |
| | | Birmingham .. | 1,002,000 |
| Cities having population 1 million and over. | Philadelphia .. | | |
| | Vienna .. | Cities having population 1 million. | Budapest .. 1,000,000 |
| | Moscow .. | | Leningrad .. 1,000,000 |
| | Detroit .. | | Montreal .. 1,000,000 |
| | Rio de Janeiro .. | | Rome .. 1,000,000 |
| | | | Shanghai .. 1,000,000 |

6. COMPARISON OF BOMBAY CITY WITH CITIES IN INDIA.

In the statement (No. 3) given below the population of Bombay City is compared with the population of other cities in India.

STATEMENT No. 3.

| | | | |
|-----------------------------|-----------|------------------------|---------|
| Bombay | 1,161,383 | 18. Madura | 182,018 |
| 1. Greater Calcutta | 1,485,582 | 19. Srinagar | 173,573 |
| Calcutta proper | 1,196,734 | 20. Patna | 159,690 |
| 2. Madras | 647,230 | 21. Mandalay | 147,932 |
| 3. Hyderabad (Deccan) | 466,894 | 22. Jaipur | 144,179 |
| 4. Delhi | 447,442 | 23. Bareilly | 144,031 |
| 5. Lahore | 429,447 | 24. Trichinopoly | 142,843 |
| 6. Rangoon | 400,415 | 25. Dacca | 138,518 |
| 7. Ahmedabad | 313,789 | 26. Meerut | 136,709 |
| 8. Bangalore | 306,470 | 27. Sholapur | 135,574 |
| 9. Lucknow | 274,659 | 28. Indore | 127,327 |
| 10. Amritsar | 264,840 | 29. Jubbulpore | 124,382 |
| 11. Karachi | 263,565 | 30. Peshawar | 121,866 |
| 12. Greater Poona | 250,187 | 31. Ajmer | 119,524 |
| 13. Cawnpore | 243,755 | 32. Multan | 119,457 |
| 14. Agra | 229,764 | 33. Rawalpindi | 119,284 |
| 15. Nagpur | 215,165 | 34. Baroda | 112,862 |
| 16. Benares | 205,315 | 35. Moradabad | 110,562 |
| 17. Allahabad | 183,914 | 36. Salem | 102,179 |

7. NUMBER OF CITIES IN DIFFERENT PROVINCES IN INDIA.

The province in India with the largest number of cities having a population of one hundred thousand and over is the United Provinces, which has nine such cities. Bombay, the Punjab and Madras have four each, Bengal has three and Burma and the Central Provinces have two each. Bombay City is the fourth largest city in the British Empire, the second largest city in India, and, as far as the statistics of other countries can be relied upon, is the twenty-first city in size in the whole world.

8. THE CENSUS CITY.

Towns with a population of 100,000 and over and towns which, though falling below this standard of population, have been declared by the Local Government to be "Cities" are treated as cities for Census purposes. Ahmedabad, Surat and

Hubli are all cities for Census purposes but, as explained above, statistics in respect of them find no place in the present volume. The population enumerated in Surat at this Census proved to be under 100,000, namely 98,936, which would remove it from the "City" class in the absence of orders from the Local Government that it should be regarded as a Census "City". Surat is not a growing town but there is little doubt that its present Census enumeration is an understatement. It seems likely that the population should be about the 1921 figure, as many persons must have escaped enumeration on account of the opposition to the Census caused by the non-co-operation movement in Gujarat. There is no reason to think that Surat has failed to maintain its population at a stationary level and the Census figures must be regarded as only partially accurate. Hubli has returned a population of 89,982. It was also affected by the non-co-operation movement against Census enumeration and probably the population enumerated is understated. It does however show a substantial increase in population over 1921 when it was first included in the category of Census "Cities".

9. VARIATION IN THE POPULATION OF CITIES IN THE PRESIDENCY.

The statement (No. 4) given below shows the population of places classed at one time or another as "Cities" for the last four Censuses.

STATEMENT No. 4.

| City | 1901 | 1911 | 1921 | 1931 |
|-----------------------|---------|---------|-----------|-----------|
| Bombay | 776,006 | 979,445 | 1,175,914 | 1,161,383 |
| Ahmedabad | 199,609 | 232,777 | 274,007 | 313,789 |
| Surat | 119,306 | 114,868 | 117,434 | 98,936 |
| Greater Poona | 175,463 | 188,701 | 214,796 | 250,187 |
| Sholapur | 75,288 | 61,345 | 119,581 | 135,574 |
| Karachi | 116,663 | 151,903 | 216,883 | 263,565 |
| Hyderabad | 64,790 | 60,140 | 73,951 | 96,021 |
| Hubli | 60,214 | 61,440 | 69,206 | 89,982 |
| Belgaum | 26,237 | 31,451 | 38,306 | 41,204 |
| Broach | 42,896 | 43,403 | 42,648 | 34,276 |
| Nasik | 21,490 | 33,463 | 42,756 | 48,703 |
| Sukkur | 31,316 | 35,294 | 42,759 | 69,277 |

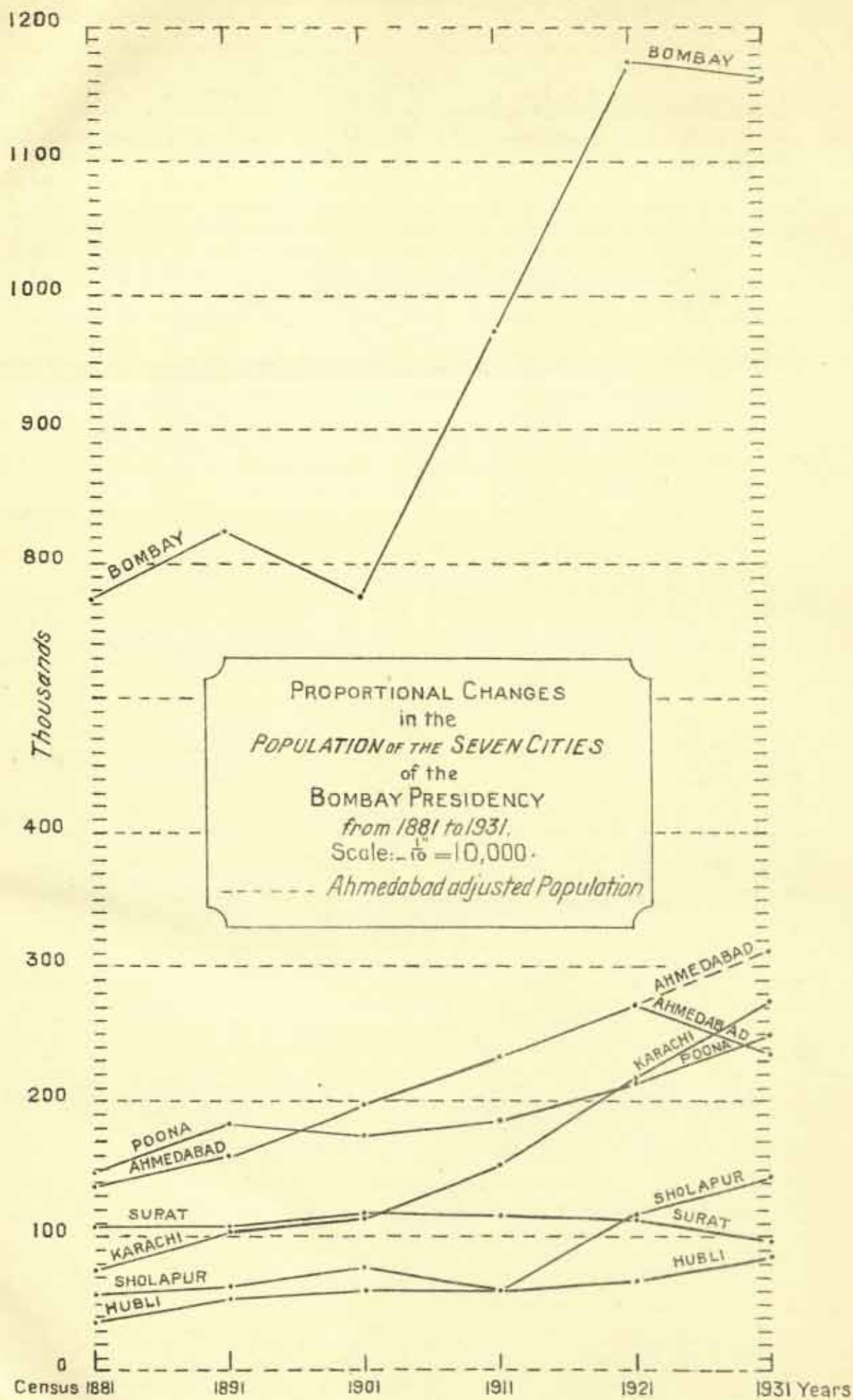
In 1901 all the above were treated as "Cities". In 1911 only Bombay, Ahmedabad, Karachi, Surat, Poona and Sholapur were treated as "Cities". In 1921 Hubli was added to the 1921 list. In 1931 these seven towns remain as "Cities" but the population statistics and the report are confined to Bombay, Karachi, Poona and Sholapur only. The population of cities and of towns once classified as "Cities" at one time or another has been given in the statement above. The population of towns with a population of over 50,000 is set out here for comparison :—


| | |
|-------------------|--------|
| Kolhapur | 69,860 |
| Shikarpur | 62,505 |

The statement (No. 5) given below shows the comparative growth of the various cities of the Bombay Presidency since 1872.

STATEMENT No. 5.

| City | 1872 | 1881 | 1891 | 1901 | 1911 | 1921 | 1931 |
|-------------------|---------|---------|---------|---------|---------|-----------|-----------|
| Bombay | 644,495 | 773,196 | 821,764 | 776,006 | 979,445 | 1,175,914 | 1,161,383 |
| Ahmedabad | 128,505 | 137,041 | 159,366 | 199,609 | 232,777 | 274,007 | 313,789 |
| Karachi | 56,753 | 73,560 | 105,199 | 116,663 | 151,903 | 216,883 | 263,565 |
| Poona | 125,613 | 144,340 | 182,099 | 175,463 | 188,701 | 214,796 | 250,187 |
| Surat | 107,855 | 100,844 | 109,229 | 119,306 | 114,868 | 117,434 | 98,936 |
| Sholapur | 53,493 | 59,890 | 61,915 | 75,288 | 61,345 | 119,581 | 135,574 |
| Hubli | 37,961 | 36,677 | 52,595 | 60,214 | 61,440 | 69,206 | 89,982 |





The enumerated population of Ahmedabad in 1931 was 234,265. This figure was known to be much too low as the city was badly affected by the non-co-operation movement which greatly hampered Census Operations. This matter has been discussed at some length in another volume of the Bombay Presidency Census Report, Vol. VIII, Part I. The Census authorities did not accept the enumerated population as correct and by estimate raised the population figure from 234,265 to 313,789; of which 310,000 was estimated as the population of the City and 3,789 as the population of Ahmedabad Cantonment. The Municipality of Ahmedabad have recently taken a Census of their own in July 1932 and have found the population to be 382,768. Though this cannot be recognised officially as the Census figure, there is no reason to doubt its substantial accuracy. Ahmedabad has certainly been flourishing in the last decade and it is certain that the general increase in population found throughout the Presidency has not omitted Ahmedabad.

The statement (No. 6) given below shows the variation in the population of the cities since 1872, of which the Census figures are taken as equivalent to 100 in each case.

STATEMENT NO. 6.

Variation in population of Cities since 1872.

| | Proportionate population of each city at each succeeding Census taking population of 1872 as 100. | | | | | | |
|--------------|---|------|------|------|------|------|------|
| | 1872 | 1881 | 1891 | 1901 | 1911 | 1921 | 1931 |
| Bombay .. | 100 | 120 | 128 | 120 | 152 | 182 | 180 |
| Ahmedabad .. | 100 | 107 | 124 | 155 | 181 | 213 | 244 |
| Karschi .. | 100 | 130 | 185 | 206 | 268 | 382 | 464 |
| Poona .. | 100 | 115 | 145 | 140 | 150 | 171 | 199 |
| Surat .. | 100 | 102 | 101 | 112 | 107 | 109 | 92 |
| Sholapur .. | 100 | 112 | 116 | 141 | 115 | 224 | 254 |
| Hubli .. | 100 | 97 | 139 | 159 | 162 | 182 | 237 |

The great increase in the population of Karachi is worthy of note. The stationary nature of the population of Surat is also remarkable. Sholapur showed a great increase in the decade 1911 to 1921 but the increase has since slowed down. Hubli shows a large increase this Census.

CHAPTER II—BOMBAY CITY.

1. DEFINITION OF BOMBAY.

Bombay City as a Census unit includes the main Island (town) with the area reclaimed from the sea within the last decade, 1921 to 1931, and four islands in the Harbour, namely Cross Island, Middle Ground, Oyster Rock and Butcher Island. This means that the definition of Bombay remains the same as in the Census of 1921. In the 1921 Cities Report there is a very long and detailed discussion of the area of the Island and the areas of sections. The conclusions at which the Superintendent of Census Operations (Mr. Sedgwick) arrived are stated on page 8 of the Cities Report for 1921 and have been accepted here. There is no need for going into difficult questions of disputed areas in this Report. The definition of the Bombay Census area is now sufficiently clearly established.

2. TAKING OF THE CENSUS.

The Census of Bombay City was taken by the Executive Health Officer of the Bombay Municipality under the general supervision of the Provincial Superintendent of Census Operations, Bombay Presidency. The manner in which the Census was taken in 1931 has been fully described in the excellent report of the Executive Health Officer, Dr. J. S. Nerurkar. That report has been printed as Appendix A to the present volume. Particular attention should be directed to the description of the difficulties encountered, especially in consequence of the civil disobedience movement.

3. WARDS, SECTIONS AND DENSITY OF POPULATION.

A map has been prepared of Bombay Town and Island showing the boundaries of the various wards and sections, and the density of population by sections. This map will be found opposite page 6.

4. AREA OF THE ISLAND AND AREAS OF SECTIONS.

The following statement (No. 1) shows the area in acres of each section at this Census and in 1921.

STATEMENT No. 1.

| Ward and Section. | | | | | Area, 1921 | Area, 1931 | Increase (+) Decrease (—) |
|-------------------|----|----|----|----|------------|------------|------------------------------|
| A Ward | .. | .. | .. | .. | 1,443·81 | 1,758·49 | +324·68 |
| Upper Colaba | .. | .. | .. | .. | 162·64 | 409·51 | +246·87 |
| Lower Colaba | .. | .. | .. | .. | 279·74 | 279·74 | |
| Fort South | .. | .. | .. | .. | 133·11 | 133·11 | |
| Fort North | .. | .. | .. | .. | 158·68 | 158·68 | |
| Esplanade | .. | .. | .. | .. | 709·64 | 787·45 | + 77·81 |
| B Ward | .. | .. | .. | .. | 637·65 | 637·65 | |
| Chakla | .. | .. | .. | .. | 47·02 | 47·02 | |
| Mandvi | .. | .. | .. | .. | 187·33 | 187·33 | |
| Umerkhandi | .. | .. | .. | .. | 100·64 | 100·64 | |
| Dongri | .. | .. | .. | .. | 302·66 | 302·66 | |
| C Ward | .. | .. | .. | .. | 460·60 | 550·60 | + 90·00 |
| Market | .. | .. | .. | .. | 85·21 | 85·21 | |
| Dhobi Talao | .. | .. | .. | .. | 118·27 | 208·27 | + 90·00 |
| Fanaswadi | .. | .. | .. | .. | 98·44 | 98·44 | |
| Bhuleshwar | .. | .. | .. | .. | 73·46 | 73·46 | |
| Kumbharwada | .. | .. | .. | .. | 44·08 | 44·08 | |
| Khara Talao | .. | .. | .. | .. | 41·14 | 41·14 | |

CHANGES IN THE POPULATION FIGURES AND ACCURACY OF THE
CENSUS ENUMERATION

7

STATEMENT No. 1—*contd.*

| Ward and Section. | | | | | Area, 1921 | Area, 1931 | Increase (+) Decrease (—) |
|-------------------|----|----|----|----|------------|------------|------------------------------|
| D Ward | .. | .. | .. | .. | 1,824.53 | 1,824.53 | |
| Khetwadi | .. | .. | .. | .. | 155.00 | 155.00 | |
| Girgaum | .. | .. | .. | .. | 112.40 | 112.40 | |
| Chauhati | .. | .. | .. | .. | 108.72 | 108.72 | |
| Walkeshwar | .. | .. | .. | .. | 589.90 | 589.90 | |
| Mahalaxmi | .. | .. | .. | .. | 658.51 | 658.51 | |
| E Ward | .. | .. | .. | .. | 2,416.59 | 2,416.59 | |
| Tardeo | .. | .. | .. | .. | 149.86 | 149.86 | |
| Kamathipura | .. | .. | .. | .. | 62.44 | 62.44 | |
| First Nagpada | .. | .. | .. | .. | 29.38 | 29.38 | |
| Second Nagpada | .. | .. | .. | .. | 33.05 | 33.05 | |
| Byculla | .. | .. | .. | .. | 567.57 | 567.57 | |
| Tarwadi | .. | .. | .. | .. | 498.81 | 498.81 | |
| Mazagaon | .. | .. | .. | .. | 1,075.48 | 1,075.48 | |
| F Ward | .. | .. | .. | .. | 4,698.05 | 4,698.05 | |
| Parel | .. | .. | .. | .. | 561.25 | 561.25 | |
| Sewri | .. | .. | .. | .. | 577.70 | 577.70 | |
| Sion | .. | .. | .. | .. | 3,559.10 | 3,559.10 | |
| G Ward | .. | .. | .. | .. | 3,784.38 | 3,784.38 | |
| Mahim | .. | .. | .. | .. | 1,511.00 | 1,511.00 | |
| Worli | .. | .. | .. | .. | 2,273.38 | 2,273.38 | |
| Grand Total | | | | | 15,965.61 | 15,480.29 | + 414.68 |


The total area of the Island at each of the previous Censuses and at this Census after rounding off the acres thus comes to :—

| | | | | | |
|------|----|----|----|----|---------------|
| 1872 | .. | .. | .. | .. | 11,930 acres. |
| 1881 | .. | .. | .. | .. | 14,229 " |
| 1891 | .. | .. | .. | .. | 14,080 " |
| 1901 | .. | .. | .. | .. | 14,342 " |
| 1906 | .. | .. | .. | .. | 14,386 " |
| 1911 | .. | .. | .. | .. | 14,576 " |
| 1921 | .. | .. | .. | .. | 15,066 " |
| 1931 | .. | .. | .. | .. | 15,480 " |

The total increase in area in Upper Colaba, Esplanade and in Dhobi Talao is due to the Back Bay reclamation.

5. CHANGES IN THE POPULATION FIGURES AND ACCURACY OF THE CENSUS
ENUMERATION.

The population of Bombay in 1921 was 1,175,914. The population enumerated in the present Census is 1,161,383, a decrease of 14,531. If the figures of recorded births and deaths are taken for the intercensus period of 120 months the



CHANGES IN THE POPULATION FIGURES AND ACCURACY OF THE
CENSUS ENUMERATION

7

STATEMENT No. 1—*contd.*

| Ward and Section. | | | | | Area, 1921 | Area, 1931 | Increase (+) Decrease (—) |
|-------------------|----|----|----|----|------------|------------|------------------------------|
| D Ward | .. | .. | .. | .. | 1,624·53 | 1,624·53 | |
| Khetwadi | .. | .. | .. | .. | 155·00 | 155·00 | |
| Girgaum | .. | .. | .. | .. | 112·40 | 112·40 | |
| Chaupati | .. | .. | .. | .. | 108·72 | 108·72 | |
| Walkeshwar | .. | .. | .. | .. | 589·90 | 589·90 | |
| Mahalaxmi | .. | .. | .. | .. | 658·51 | 658·51 | |
| E Ward | .. | .. | .. | .. | 2,416·59 | 2,416·59 | |
| Tardeo | .. | .. | .. | .. | 149·86 | 149·86 | |
| Kamathipura | .. | .. | .. | .. | 62·44 | 62·44 | |
| First Nagpada | .. | .. | .. | .. | 29·38 | 29·38 | |
| Second Nagpada | .. | .. | .. | .. | 33·06 | 33·06 | |
| Byculla | .. | .. | .. | .. | 567·57 | 567·57 | |
| Tarwadi | .. | .. | .. | .. | 498·81 | 498·81 | |
| Mazagaon | .. | .. | .. | .. | 1,075·48 | 1,075·48 | |
| F Ward | .. | .. | .. | .. | 4,698·05 | 4,698·05 | |
| Parel | .. | .. | .. | .. | 561·25 | 561·25 | |
| Sewri | .. | .. | .. | .. | 577·70 | 577·70 | |
| Sion | .. | .. | .. | .. | 3,559·10 | 3,559·10 | |
| G Ward | .. | .. | .. | .. | 3,784·38 | 3,784·38 | |
| Mahim | .. | .. | .. | .. | 1,511·00 | 1,511·00 | |
| Worli | .. | .. | .. | .. | 2,273·38 | 2,273·38 | |
| Grand Total | | | | | 15,065·61 | 15,480·29 | + 414·68 |

The total area of the Island at each of the previous Censuses and at this Census after rounding off the acres thus comes to :—

| | | | | | |
|------|----|----|----|----|---------------|
| 1872 | .. | .. | .. | .. | 11,930 acres. |
| 1881 | .. | .. | .. | .. | 14,229 " |
| 1891 | .. | .. | .. | .. | 14,080 " |
| 1901 | .. | .. | .. | .. | 14,342 " |
| 1906 | .. | .. | .. | .. | 14,386 " |
| 1911 | .. | .. | .. | .. | 14,576 " |
| 1921 | .. | .. | .. | .. | 15,066 " |
| 1931 | .. | .. | .. | .. | 15,480 " |

The total increase in area in Upper Colaba, Esplanade and in Dhobi Talao is due to the Back Bay reclamation.

5. CHANGES IN THE POPULATION FIGURES AND ACCURACY OF THE CENSUS
ENUMERATION.

The population of Bombay in 1921 was 1,175,914. The population enumerated in the present Census is 1,161,383, a decrease of 14,531. If the figures of recorded births and deaths are taken for the intercensus period of 120 months the

enumerated population in 1931 would show a deficiency of 108,130. The statement (No. 2) which follows will make the point clear.

STATEMENT NO. 2.

| Year. | | | | Births and deaths in Bombay between 1921-1931. | | |
|------------------------------------|----------|----|----|--|---------|-------------------------------|
| | | | | Births. | Deaths. | Excess of deaths over births. |
| 1st April 1921 to 1st January 1922 | .. | .. | .. | 14,523 | 36,716 | 22,193 |
| 1922 | 1923 | .. | .. | 20,452 | 37,297 | 16,845 |
| 1923 | 1924 | .. | .. | 20,995 | 37,959 | 16,964 |
| 1924 | 1925 | .. | .. | 21,838 | 38,774 | 16,936 |
| 1925 | 1926 | .. | .. | 20,268 | 31,968 | 11,700 |
| Do. 1926 | do. 1927 | .. | .. | 21,068 | 31,991 | 10,923 |
| 1927 | 1928 | .. | .. | 21,685 | 27,632 | 5,948 |
| 1928 | 1929 | .. | .. | 24,017 | 27,312 | 3,295 |
| 1929 | 1930 | .. | .. | 24,220 | 26,555 | 2,335 |
| 1930 | 1931 | .. | .. | 25,329 | 27,552 | 2,223 |
| 1st January 1931 to 1st April 1931 | .. | .. | .. | 6,447 | 5,215 | -1,232 |
| 120 Months | | | | 220,842 | 328,972 | 108,130 |

Thus there is a difference in population of 108,130 (excess of deaths over births in ten years) minus 14,531 (difference in population enumerated in 1921 and 1931) to be accounted for. Were the figures of births and deaths accurate this would give the exact number of immigrants.

6. VITAL STATISTICS.


The figures of births and deaths cannot be regarded as accurate and the birth figures are undoubtedly less satisfactory than the death figures. If the population be reduced to thousands and the figure 93,599 reduced to 9.4 per annum, the following calculation can be made (statement No. 3).

STATEMENT NO. 3.

| Year. | Population in thousands. | Deduct for excess of deaths over births. | Results. | Add constant for immigrants (9.4). | Result, being population at the end of each year. |
|-------|--------------------------|--|----------|------------------------------------|---|
| 1 | 2 | 3 | 4 | 5 | 6 |
| 1921 | 1,175.9 | 22.2 | 1,153.7 | 9.4 | 1,163.1 |
| 1922 | 1,163.1 | 16.8 | 1,146.3 | 9.4 | 1,155.7 |
| 1923 | 1,155.7 | 17.0 | 1,138.7 | 9.4 | 1,148.1 |
| 1924 | 1,148.1 | 16.9 | 1,131.2 | 9.4 | 1,140.6 |
| 1925 | 1,140.6 | 11.7 | 1,128.9 | 9.4 | 1,138.3 |
| 1926 | 1,138.3 | 10.9 | 1,127.4 | 9.4 | 1,136.8 |
| 1927 | 1,136.8 | 5.9 | 1,130.9 | 9.4 | 1,140.3 |
| 1928 | 1,140.3 | 3.3 | 1,137.0 | 9.4 | 1,146.4 |
| 1929 | 1,146.4 | 2.3 | 1,144.1 | 9.4 | 1,153.5 |
| 1930 | 1,153.5 | 2.2 | 1,151.3 | 9.4 | 1,160.7 |
| 1931 | 1,160.7 | — 1.2 | 1,161.9 | 9.4 | 1,171.3 |

ACTUAL NUMBER OF BIRTHS & DEATHS (IN THOUSANDS)
AND EXCESS OF DEATHS OVER BIRTHS
IN BOMBAY CITY
DURING THE DECADE 1921-30





By this calculation the population in 1931 would be expected to be 1,171,300 whereas it was actually enumerated as 1,161,383, a deficiency of 9,917, which would show that the vital statistics are not accurate.

The remarks quoted below from the report of the Executive Health Officer, Bombay Municipality show that the expected population of Bombay City in 1931 was between one million three hundred thousand and one million five hundred thousand, but that several influences were at work which prevented these expectations from being fulfilled.

"Having regard to the extensions and developments made in the city and to the increased activities and developments in traffic since 1921, the population that was expected to be in the city was between 13 to 13½ lakhs. For statistical purposes the population for the successive years was obtained by adding 1/10 of the difference between the population figures of 1921 and 1911 to the estimated population of the previous year. Thus the estimated population would be for the

| | | | | |
|--------------|----|----|----|-----------|
| Year 1922 :— | .. | .. | .. | 1,220,473 |
| Year 1923 :— | .. | .. | .. | 1,220,120 |
| Year 1924 :— | .. | .. | .. | 1,239,767 |
| Year 1925 :— | .. | .. | .. | 1,259,414 |
| Year 1926 :— | .. | .. | .. | 1,279,061 |
| Year 1927 :— | .. | .. | .. | 1,298,708 |

There was, however, reason to believe that the increase which occurred in the years 1911 to 1920 did not continue at a uniform rate and hence the estimated population for 1927 was retained unaltered for the subsequent years. Thus the population that was expected in the City was somewhere about 1,300,000.

In 1931 the final count of the population of the Bombay City that was declared was 1,157,851. This was at a time when there was trade depression all over necessitating the exodus of the unemployed to their native villages. This exodus is estimated at nearly two lakhs. In respect of the mill industry alone, it was officially ascertained from the Millowners' Association that five mills were closed between April and August 1930 throwing thereby out of employment 12,669 persons who could not have been absorbed in any other industry and must have therefore left the city for their villages with their families which, if calculated at four members in a family would disclose the figure of 50,000 as the exodus for the mill industry alone. Although there are no data for estimating the exodus due to other industries, the figure of 150,000 would not be an exaggeration. Owing to the movement of non-cooperation, it can roughly be estimated that about 10,000 persons must have escaped enumeration altogether. This figure of exodus when added to the actual figure obtained after enumeration would make the population figure over 1,300,000 that was expected and under the normal conditions this expectation would perhaps have proved true."

The enumerated population of Bombay is probably not very far from the final truth. The population has certainly not been standing still during the past decade. But there have been severe epidemics, a heavy business slump and several years of bad trade, which have combined to depress the figures for the last years of the decade.

7. DENSITY.

Density of population in cities is an important criterion of congestion and overcrowding. The crude figures are, however, liable to misconstruction unless the topographical conditions of the various sections are adequately allowed for. What really matters of course is the density of population in those areas where population congregates, as in most sections there are usually some areas that are comparatively open. The density figures are therefore to be used with caution. Mr. Sedgwick drew attention to this point in his 1921 Cities report. He remarked "It is particularly important to remember that, in the peripheral sections, dock basins, salt pans, etc., are included in the total area. This means that the density per acre of occupiable dry land is really higher than the figure shown. This particularly applies to Esplanade, Mandvi and Dongri with their large dock basins and to Sion with its salt pans and lakes. Secondly, it must be remembered that the boundaries of Mahalaxmi, Byculla, Parel, Mahim

and Worli were almost certainly different in 1881 from what they were in 1901. Thirdly, the uncertainty regarding areas of sections in 1901 and 1911 has to be remembered. And lastly it must be remembered that the 1901 densities were calculated on a population thinned out by plague emigration and by plague losses not yet refilled."

The density of Bombay Town and Island as a whole in 1931 was 75 persons per acre. The density of population in 1921 on the then reported area was 78; in 1911 the figure was 64. The particular circumstances prevailing at the time of the Census in 1931 must be taken into account. Bad trade conditions have undoubtedly had some effect in lowering population in particular areas. If this be remembered it will be safe to conclude that there has been no great improvement in a lowering of the density in overcrowded localities.

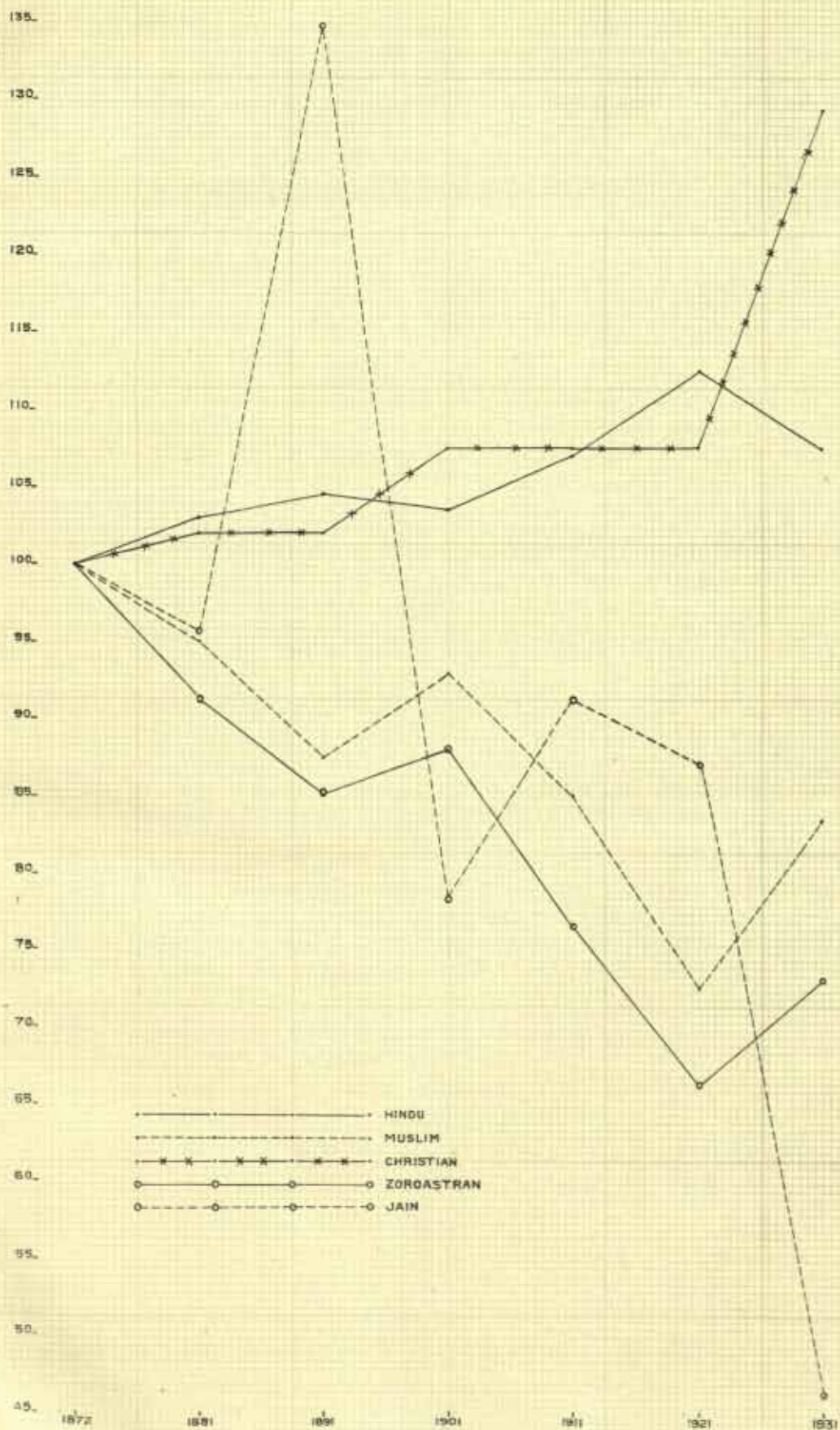
The statement (No. 4) given below shows the density of population per acre for six Censuses. A map showing density will be found opposite page 6.


STATEMENT No. 4

| Section. | Number of persons per acre. | | | | | |
|----------------------|-----------------------------|------|------|------|------|------|
| | 1881 | 1891 | 1901 | 1911 | 1921 | 1931 |
| 1 | 2 | 3 | 4 | 5 | 6 | 7 |
| Upper Colaba | 20 | 30 | 27 | 11 | 23 | 1.1 |
| Lower Colaba | 56 | 52 | 49 | 70 | 72 | 71.3 |
| Fort South | 27 | 30 | 25 | 26 | 31 | 26 |
| Fort North | 258 | 247 | 171 | 158 | 195 | 163 |
| Esplanade | 21 | 16 | 16 | 26 | 22 | 18 |
| Chakla | 726 | 624 | 473 | 470 | 480 | 384 |
| Mandvi | 261 | 227 | 191 | 202 | 206 | 223 |
| Umerkhandi | 526 | 498 | 460 | 434 | 469 | 413 |
| Dongri | 118 | 106 | 90 | 95 | 69 | 43 |
| Market | 558 | 502 | 319 | 339 | 412 | 454 |
| Dhobi Talao | 402 | 401 | 296 | 338 | 357 | 213 |
| Fanaswadi | 189 | 192 | 131 | 219 | 306 | 326 |
| Bhuleshwar | 508 | 506 | 399 | 481 | 471 | 478 |
| Kumbharwada | 778 | 699 | 598 | 602 | 737 | 727 |
| Khara Talao | 700 | 649 | 556 | 552 | 582 | 565 |
| Khetwadi | 175 | 169 | 159 | 188 | 256 | 254 |
| Girgaum | 206 | 217 | 119 | 247 | 320 | 345 |
| Chaupati | 100 | 103 | 60 | 102 | 131 | 149 |
| Walkeshwar | 21 | 24 | 19 | 29 | 31 | 39 |
| Mahalaxmi | 17 | 46 | 28 | 41 | 58 | 56 |
| Tardeo | 90 | 83 | 92 | 121 | 213 | 212 |
| Kamathipura | 438 | 442 | 404 | 556 | 714 | 602 |
| First Nagpada | 323 | 376 | 357 | 218 | 260 | 246 |
| Second Nagpada | 482 | 552 | 547 | 638 | 699 | 636 |
| Byculla | 29 | 51 | 113 | 147 | 161 | 162 |
| Tarwadi | 31 | 44 | 38 | 59 | 82 | 81 |
| Mazagaon | 49 | 59 | 45 | 41 | 34 | 40 |
| Parel | 17 | 26 | 60 | 82 | 107 | 113 |
| Sewri | 13 | 14 | 21 | 38 | 50 | 46 |
| Sion | 4 | 5 | 6 | 7 | 16 | 19 |
| Mahim | 19 | 10 | 21 | 24 | 32 | 33 |
| Worli | 10 | 17 | 25 | 49 | 53 | 50 |

The density of population has changed altogether in some sections, chiefly Upper Colaba, Esplanade, Dhobi Talao and Fanaswadi. In the first three of these the Back Bay reclamation, which has added some uninhabited land, is the chief cause

VARIATION IN THE POPULATION BY MAIN RELIGIONS
IN THE BOMBAY CITY TAKING THE FIGURE
FOR 1881 FOR EACH RELIGION AS 100





of the fall in density. But this does not mean that the actual density per occupied acre has fallen. In Fanaswadi an increase in area has proceeded simultaneously with an increase in density of population. This would seem to show that in Fanaswadi congestion is becoming worse. In Kamathipura the density has fallen considerably. This area is inhabited by labourers. Many of these have left Bombay owing to the trade slump and the density has fallen from 714 to 602. Changes in the density in other sections are not noteworthy. It was pointed out in 1921 that the central portions of the city declined in density after 1881 and had begun to fill up again. "Undeniably", it was remarked, "the central portions of the city are far more densely crowded than is compatible with sanitation and if it is true, as seems to be the case, that they are now increasing in density after temporarily thinning out, the fact is very deplorable". This may be admitted. There is no sign this Census of any improvement in this respect though the densities of some of the most thickly populated parts of the city have fallen a little. The departure of labourers and of traders from Cutch and Kathiawar, and non-cooperation may however account for this slight decrease.

8. RELIGION.

The actual numerical changes in the different religions since 1921 are shown in the table which appears later in this section. All religions except Hindu and Jain have increased their figures at this Census. In respect of Jains it is always doubtful whether the numbers recorded are really accurate as many return themselves as Hindus. Sometimes there is no uniformity about this practice so that the comparative figures of Jains and Hindus are always liable to a certain amount of disturbance by influences which cannot be gauged statistically. The figures recorded must therefore be taken for what they are worth and this phenomenon borne in mind. As regards Hindus, the disturbance is of course not nearly so great as in the case of the Jains, who are a very much smaller community. The present Census shows that the number of Jains enumerated has decreased by 11,460 and the number of Hindus by 47,829. The decrease may, however, be more apparent than real as these sections of the Bombay population were affected considerably by the non-cooperation movement. In the case of the Jains in particular the numerical effect of this was probably quite important. The disturbance caused by non-cooperation can be shown indirectly from several facts. If the figures of immigration from important areas which usually supply numbers of Hindu and Jain immigrants into Bombay be examined it will be hard to resist the conclusion that they are unduly low. For instance the number of immigrants recorded from Ahmednagar district this Census is only 17,467 against 48,501 in 1921. Satara district provides only 53,211 as against 65,953, in 1921; Kolaba district 32,666 as against 43,160; Cutch 20,029 as against 37,480 and Kathiawar 53,288 as against 72,435. As has been pointed out already, bad trade and the business slump have almost certainly led to some decrease in the number of these immigrants but it is quite impossible that the decrease can be as large as the Census enumeration shows. The main cause must be the civil disobedience movement which led many Hindus and Jains to evade enumeration or to make false returns.

The statement (No. 5) now given shows the actual increase or decrease in each religion for 1931 as compared with 1921.

STATEMENT No. 5.

| Religion. | | | | | | Persons. | Males. | Females. |
|------------------|----|----|----|----|----|----------|----------|----------|
| Hindu | .. | .. | .. | .. | .. | - 47,829 | - 41,739 | - 6,090 |
| Muslim | .. | .. | .. | .. | .. | + 24,561 | + 16,607 | + 7,954 |
| Jain | .. | .. | .. | .. | .. | - 11,460 | - 8,589 | - 2,871 |
| Zoroastrian | .. | .. | .. | .. | .. | + 5,531 | + 2,647 | + 2,884 |
| Christian | .. | .. | .. | .. | .. | + 12,559 | + 5,824 | + 6,735 |
| Jew | .. | .. | .. | .. | .. | + 1,073 | + 543 | + 530 |
| Total population | | | | | | - 14,531 | - 23,951 | + 9,420 |

The increase in the Muslim and the Christian population is worthy of note. The loss in the numbers of Hindus and Jains affects mostly the male population which contributes more than the female to an area of immigration like Bombay with its accessive characteristics.

In the Table (No. 6) which follows the percentage distribution of the population by religion is shown for six Censuses. The percentage of Hindus increased steadily from 1881 to 1921 but this Census it has fallen from 71·2 to 68. The percentage of Muslims, which showed a decline from 1901 to 1921, has risen this Census from 15·7 to 18 per cent. The percentage of Christians in the Bombay population has been remarkably constant on the whole but this Census it shows a rise from 5·8 to 7. The percentage of Zoroastrians shows little variation from the 1911 figure. It has not recovered the percentages which were prevalent prior to 1911. The percentage of Jews shows little variation over forty years. The Jain percentage figures are subject to capricious fluctuations for the reasons already explained. The majority of the population of Bombay City consists of Hindus and Muslims. These together form more than three quarters of the total. Up to the present Census Hindus were gaining and Muslims losing. But this time the order has been reversed. Four maps are attached which show the distribution of the Hindu, Muslim, Christian and Zoroastrian communities.

STATEMENT No. 6.

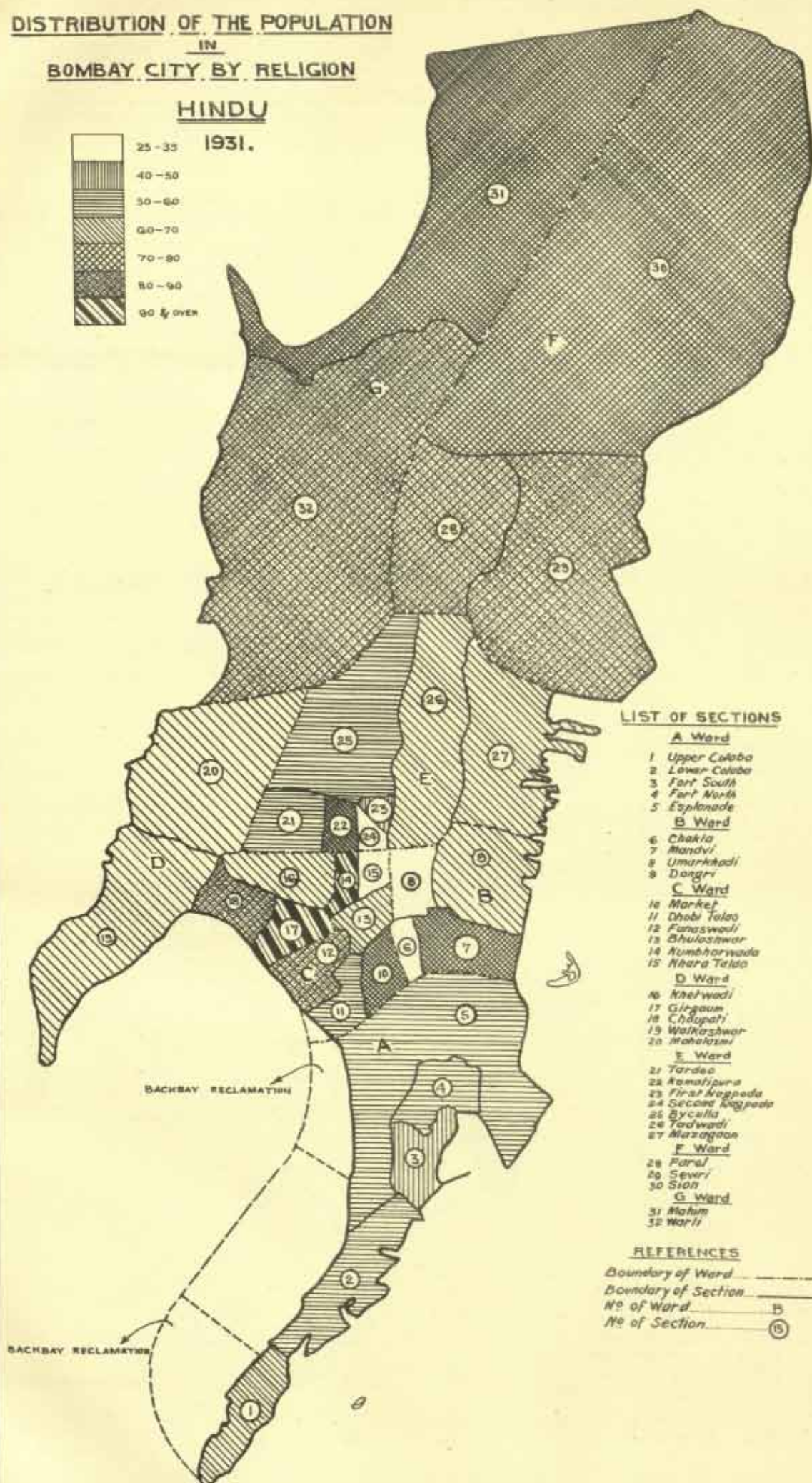

| Religion. | 1881 | 1891 | 1901 | 1911 | 1921 | 1931 |
|----------------|------|------|------|------|------|------|
| Hindu .. | 65·2 | 66·1 | 65·5 | 67·8 | 71·2 | 68·0 |
| Muslim .. | 20·5 | 18·9 | 20·1 | 18·3 | 15·7 | 18·0 |
| Jain .. | 2·2 | 3·1 | 1·8 | 2·1 | 2·0 | 1·0 |
| Zoroastrian .. | 6·2 | 5·8 | 6·0 | 5·2 | 4·5 | 5·0 |
| Christian .. | 5·5 | 5·5 | 5·8 | 5·8 | 5·8 | 7·0 |
| Jew .. | 0·4 | 0·6 | 0·8 | 0·7 | 0·6 | 0·8 |
| Others .. | ... | ... | ... | 0·1 | 0·2 | 0·2 |

The statement (No. 7) which follows shows the regional distribution of religions.

STATEMENT No. 7.

| No. | Sections | Percentage Table of the population of sections of Bombay by religion, 1931. | | | | | | |
|-----|--------------------|---|---------|-------|--------------|------------|------|---------|
| | | Hindu. | Muslim. | Jain. | Zoroastrian. | Christian. | Jew. | Others. |
| 1 | 2 | 3 | 4 | 5 | 6 | 7 | 8 | 9 |
| | City as a whole .. | 68 | 18 | 1·1 | 5 | 6·9 | 0·7 | 0·2 |
| 1 | Upper Colaba .. | 67 | 10·8 | .. | 5·2 | 16·5 | 0·5 | .. |
| 2 | Lower Colaba .. | 55·6 | 8·7 | 0·4 | 6·0 | 27·3 | 1·8 | 0·2 |
| 3 | Fort South .. | 48·4 | 12·8 | .. | 1·5 | 34·0 | 3·1 | 0·2 |
| 4 | Fort North .. | 54·2 | 17·3 | 0·4 | 23·0 | 10·7 | 0·2 | 0·2 |
| 5 | Esplanade .. | 54·9 | 23·3 | 0·1 | 4·2 | 16·0 | 0·6 | 0·9 |
| 6 | Chakla .. | 32·0 | 66·6 | 0·9 | 0·2 | 0·2 | .. | 0·1 |
| 7 | Mandvi .. | 78·3 | 20·1 | 0·6 | 0·0 | 0·4 | 0·4 | 0·2 |
| 8 | Umarkhadi .. | 25·0 | 69·2 | 1·1 | 0·0 | 1·6 | 3·1 | 0·0 |
| 9 | Dongri .. | 68·5 | 22·8 | 4·2 | 0·1 | 1·5 | 2·8 | 0·1 |
| 10 | Market .. | 78·9 | 9·3 | 7·8 | 0·2 | 3·8 | 0·0 | 0·0 |
| 11 | Dhobi Talao .. | 58·7 | 2·7 | 0·6 | 16·0 | 22·0 | 0·0 | 0·0 |
| 12 | Fanaswadi .. | 87·6 | 1·3 | 0·2 | 5·1 | 5·8 | .. | 0·0 |
| 13 | Bhuleshwar .. | 60·7 | 34·2 | 4·5 | 0·6 | 0·0 | .. | 0·0 |

**DISTRIBUTION OF THE POPULATION
IN
BOMBAY CITY BY RELIGION
HINDU**




LIST OF SECTIONS

- A Ward**
- 1 Upper Colaba
 - 2 Lower Colaba
 - 3 Fort South
 - 4 Fort North
 - 5 Esplanade
- B Ward**
- 6 Chakia
 - 7 Mandvi
 - 8 Umarhadi
 - 9 Dongri
- C Ward**
- 10 Market
 - 11 Dhobi Talao
 - 12 Fataswadi
 - 13 Bhulabhar
 - 14 Kumbharwada
 - 15 Khara Talao
- D Ward**
- 16 Khetwadi
 - 17 Ghatgaum
 - 18 Chhapati
 - 19 Wankeshwar
 - 20 Mahalaxmi
- E Ward**
- 21 Tardeo
 - 22 Kamalipura
 - 23 First Naggoda
 - 24 Second Naggoda
 - 25 Byculla
 - 26 Tadmadi
 - 27 Mazgaon
- F Ward**
- 28 Parel
 - 29 Sewri
 - 30 Sion
- G Ward**
- 31 Matam
 - 32 Worli

REFERENCES

- Boundary of Ward —————
- Boundary of Section —————
- No. of Ward ————— B
- No. of Section ————— 15



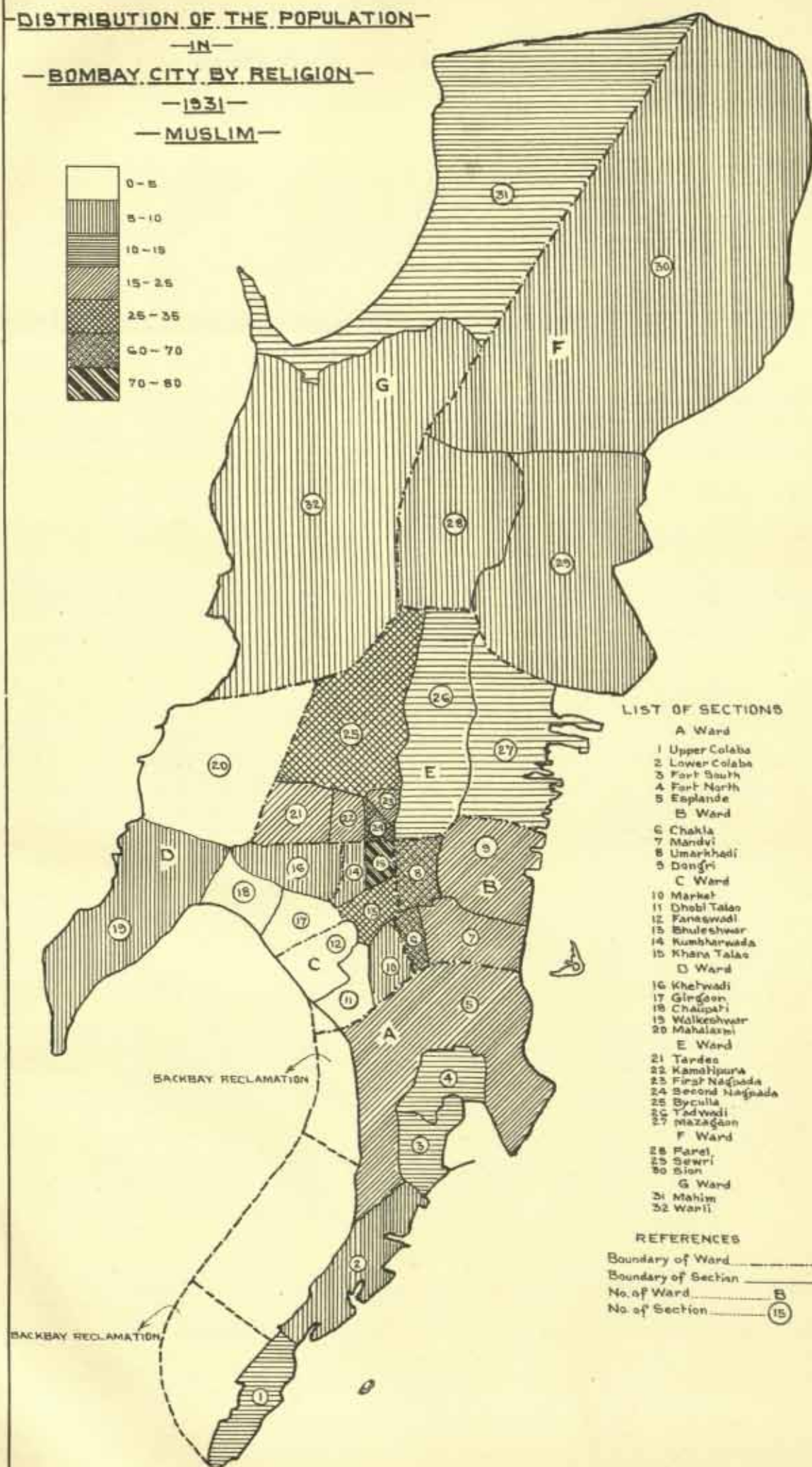
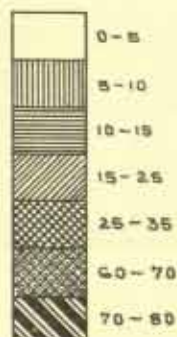
-DISTRIBUTION OF THE POPULATION-

—11—

—BOMBAY CITY BY RELIGION—

—1931—

— MUSLIM —



LIST OF SECTIONS

A Ward

- 1 Upper Colaba
- 2 Lower Colaba
- 3 Fort South
- 4 Fort North
- 5 Esplanade

B. Ward

- 6 Chakla
- 7 Mandvi
- 8 Umarkhedi
- 9 Dandri

C Ward

- 10 Market
- 11 Dhobi Talao
- 12 Fanezwadi
- 13 Bhuleshwar
- 14 Kumbharwada
- 15 Khara Talao

D. Ward

- 16 Khetwadi
17 Girdoon
18 Chaupati
19 Walkeshwar
20 Mahalaxmi
E Ward

Tayden

- 22 Kamahapura
- 23 First Nagpada
- 24 Second Nagpada
- 25 Byculla
- 26 Tatywadi
- 27 Mazgaon

F. Ward

- 28 Farel
29 Sewri
30 Binn

G Ward

34. Mahim
32. Warli

REFERENCES

Boundary of Ward _____

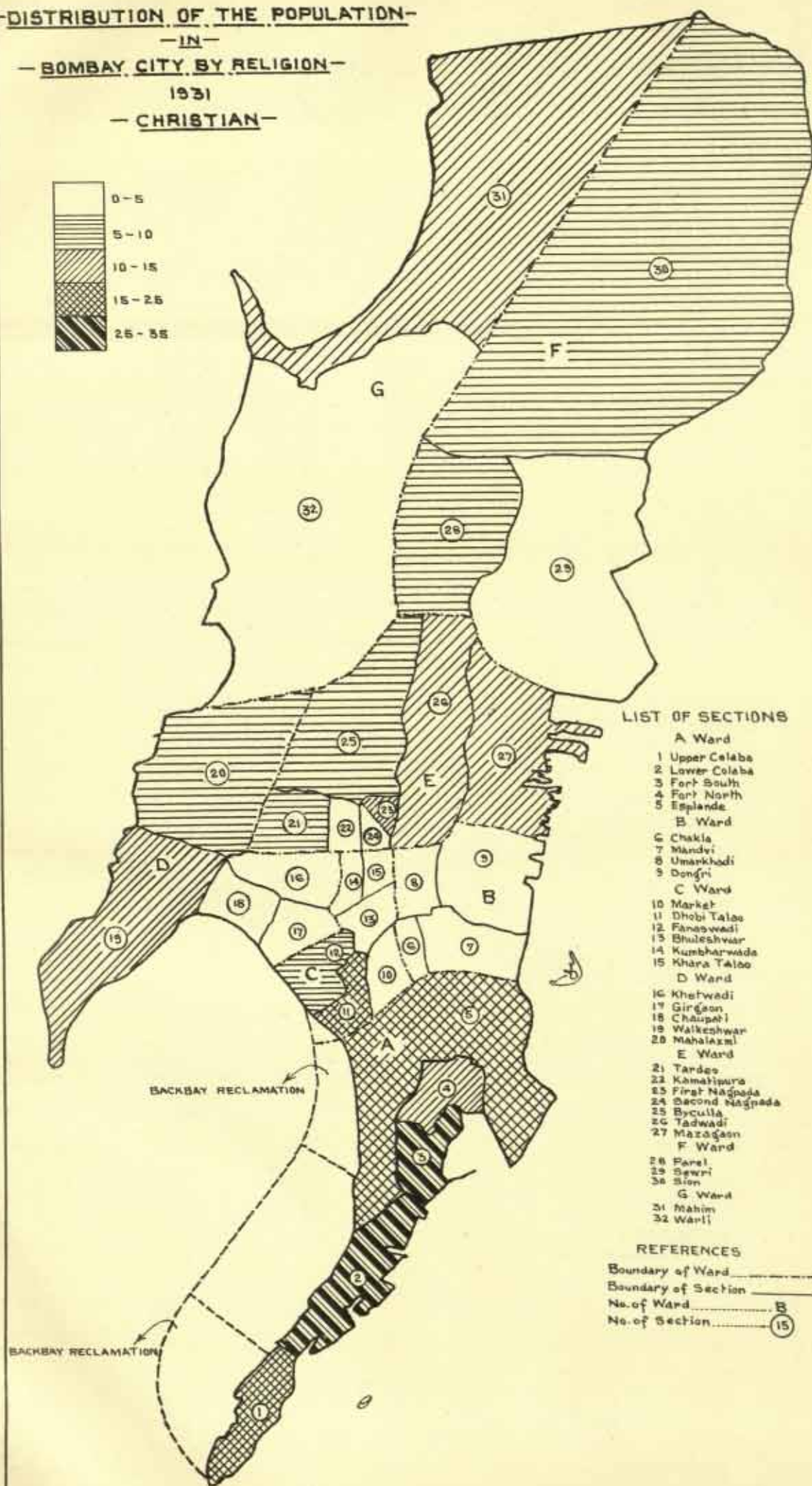
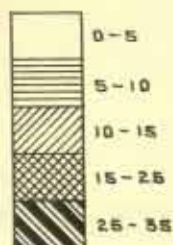
Boundary of Section _____

No. of Ward.....8

No. of Section _____ (15)



**-DISTRIBUTION OF THE POPULATION-
-IN-
-BOMBAY CITY BY RELIGION-
1931
- CHRISTIAN -**



LIST OF SECTIONS

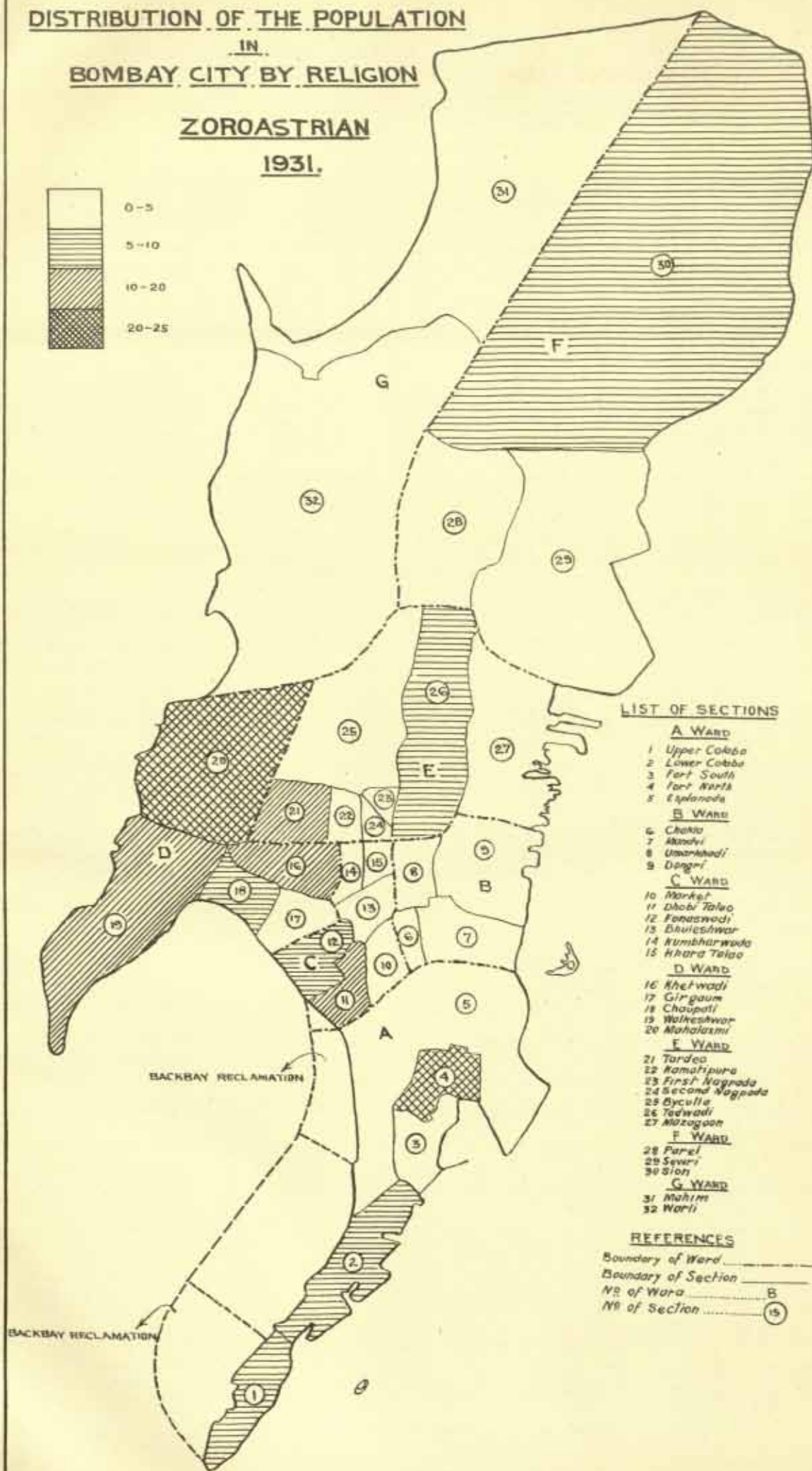
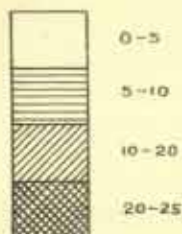
- A Ward**
1 Upper Colaba
2 Lower Colaba
3 Fort South
4 Fort North
5 Esplanade
B Ward
6 Chakla
7 Mandvi
8 Umakhodi
9 Dongri
C Ward
10 Market
11 Dhobi Talao
12 Fanaswadi
13 Bhuleshwar
14 Kumbharwada
15 Khara Talao
D Ward
16 Khetwadi
17 Girgaon
18 Chaupati
19 Walkeshwar
20 Mahalaxmi
E Ward
21 Tardoo
22 Kamatipura
23 First Nagpada
24 Second Nagpada
25 Byculla
26 Tardwadi
27 Mazgaon
F Ward
28 Panel
29 Sewri
30 Sion
G Ward
31 Mahim
32 Worli

REFERENCES

Boundary of Ward
Boundary of Section
No. of Ward B
No. of Section 15

DISTRIBUTION OF THE POPULATION IN BOMBAY CITY BY RELIGION

ZOROASTRIAN 1931.



LIST OF SECTIONS

A WARD

- 1 Upper Colaba
- 2 Lower Colaba
- 3 Fort South
- 4 Fort North
- 5 Esplanade

B WARD

- 6 Chakla
- 7 Abadvi
- 8 Umarswadi
- 9 Dongri

C WARD

- 10 Market
- 11 Dhobi Talao
- 12 Fataswadi
- 13 Bhuleshwar
- 14 Kumbharwada
- 15 Khara Talao

D WARD

- 16 Khetwadi
- 17 Girgaum
- 18 Chauli
- 19 Wakeshwar
- 20 Mahalaxmi

E WARD

- 21 Tardeo
- 22 Ramatipura
- 23 First Nargada
- 24 Second Nargada
- 25 Byculla
- 26 Tadmadi
- 27 Mazgaon

F WARD

- 28 Parel
- 29 Sewri
- 30 Sion

G WARD

- 31 Mahim
- 32 Worli

REFERENCES

- Boundary of Ward
Boundary of Section
No. of Ward B
No. of Section 15

STATEMENT No. 7—*contd.*

| No. | Sections. | Percentage Table of the population of Sections of Bombay by religion 1931. | | | | | | |
|-----|-------------------|--|----------|-------|---------------|-------------|-------|---------|
| | | Hindus. | Muslims. | Jain. | Zoroastrians. | Christians. | Jews. | Others. |
| 1 | 2 | 3 | 4 | 5 | 6 | 7 | 8 | 9 |
| 14 | Kumbharwada .. | 92·8 | 5·9 | 1·0 | 0·1 | 0·2 | 0·0 | 0·0 |
| 15 | Khara Talao .. | 22·8 | 76·7 | 0·4 | 0·0 | 0·1 | .. | 0·0 |
| 16 | Khetwadi .. | 69·0 | 9·1 | 0·5 | 18·7 | 2·7 | 0·0 | 0·0 |
| 17 | Girgaum .. | 94·4 | 0·9 | 0·9 | 1·0 | 2·8 | 0·0 | 0·0 |
| 18 | Chaupati .. | 84·2 | 3·0 | 1·2 | 6·4 | 4·9 | 0·2 | 0·1 |
| 19 | Walkeshwar .. | 60·6 | 9·4 | 1·6 | 14·5 | 13·1 | 0·2 | 0·6 |
| 20 | Mahalaxmi .. | 64·1 | 4·9 | 0·4 | 22·4 | 7·9 | 0·0 | 0·3 |
| 21 | Tardeo .. | 56·0 | 12·1 | 0·9 | 18·0 | 5·3 | 0·2 | 0·5 |
| 22 | Kamathipura .. | 71·8 | 24·0 | 1·1 | 0·1 | 1·0 | 0·6 | 1·4 |
| 23 | First Nagpada .. | 42·5 | 24·7 | 0·9 | 0·1 | 11·8 | 20·0 | 0·0 |
| 24 | Second Nagpada .. | 25·8 | 7·3 | 0·5 | 0·2 | 1·0 | 3·0 | 0·0 |
| 25 | Byeulla .. | 57·4 | 29·0 | 1·0 | 1·0 | 9·0 | 2·0 | 0·2 |
| 26 | Tarwadi .. | 67·8 | 11·7 | 0·3 | 6·4 | 12·2 | 1·5 | 0·1 |
| 27 | Mazagaon .. | 67·8 | 14·7 | 0·2 | 2·6 | 14·1 | 0·4 | 0·2 |
| 28 | Parel .. | 82·8 | 5·8 | 0·7 | 4·4 | 5·7 | 0·5 | 0·1 |
| 29 | Sewri .. | 86·2 | 9·9 | 0·7 | 0·2 | 2·9 | 0·0 | 0·1 |
| 30 | Sion .. | 75·2 | 8·5 | 0·7 | 7·7 | 7·3 | 0·3 | 0·3 |
| 31 | Mahim .. | 74·2 | 13·6 | 0·7 | 0·8 | 10·5 | 0·1 | 0·1 |
| 32 | Worli .. | 87·9 | 6·3 | 0·6 | 1·1 | 3·7 | 0·4 | 0·0 |
| 33 | Harbour etc. .. | 51·2 | 27·9 | 0·5 | 1·1 | 16·8 | 0·2 | 2·3 |

It will be seen that the areas where Hindus are most predominant are Mandvi (78·3), Market (78·9), Fanaswadi (87·6), Kumbharwada (92·8), Girgaum (94·4), Chaupati (84·2), Parel (82·8), Sewri (86·2) and Worli (87·9). The areas in which Muslims are most predominant are Chakla (66·6), Umarkhadi (69·2) and Khara Talao (76·7). In no other section does the proportion of Muslims exceed 34·2 (in Bhuleshwar). Zoroastrians are most numerous proportionately in Fort North (23 per cent.), Dhobi Talao (10), Khetwadi (18·7), Mahalakshmi (22·4), Tardeo (18) and Walkeshwar (14·5). In no other section do they form more than 7·7 per cent. of the total population. The distribution of Christians is more diffuse than that of Zoroastrians. Christians are most numerous proportionately in Lower Colaba (27·3), Fort South (34), Dhobi Talao (22), Tarwadi (12·2), Mazagaon (14·1) and Mahim (10·5).

The following statement (No. 8) for 1921 and 1931 shows the comparative proportions of Muslims and Hindus in the sections in which these are most predominant respectively.

STATEMENT No. 8.

| Section. | Proportion of Muslims per 100 Hindus. | | Section. | Proportion of Muslims per 100 Hindus. | |
|------------------|---------------------------------------|------|-----------------|---------------------------------------|------|
| | 1931 | 1921 | | 1931 | 1921 |
| Khara Talao .. | 336 | 221 | Dongri .. | 33 | 11 |
| Umarkhadi .. | 277 | 187 | Fort South .. | 26 | 11 |
| Chakla .. | 208 | 150 | Mandvi .. | 26 | 33 |
| First Nagpada .. | 58 | 47 | Mazagaon .. | 22 | 16 |
| Bhuleshwar .. | 56 | 42 | Fort North .. | 21 | 11 |
| Byeulla .. | 51 | 31 | Mahim .. | 18 | 15 |
| Esplanade .. | 47 | 18 | Tarwadi .. | 17 | 14 |
| Kamathipura .. | 43 | 22 | Upper Colaba .. | 18 | 15 |
| Tardeo .. | 34 | 28 | | | |

The sex composition by religion is a matter of some interest since the sex proportions throw light upon the characteristics of the city population in respect

of immigration and permanent settlement. For the City as a whole the proportion of females to males is 554 to 1,000. The following statement (No. 9) shows the proportion of females to males in each religion for six Censuses.

STATEMENT No. 9.

| Religion. | Number of females per 1,000 males in each religion 1881-1931 | | | | | |
|---------------------|--|------|------|------|------|------|
| | 1881 | 1891 | 1901 | 1911 | 1921 | 1931 |
| Hindu | 664 | 571 | 610 | 521 | 531 | 562 |
| Musalim | 679 | 633 | 617 | 507 | 452 | 455 |
| Christian | 521 | 493 | 521 | 486 | 480 | 560 |
| Zoroastrian | 831 | 910 | 904 | 903 | 864 | 888 |
| Jain | 341 | 311 | 381 | 329 | 357 | 381 |
| Jew | .. | .. | .. | 883 | 870 | 873 |

The 1931 returns show that the proportion of females to males has risen over the 1921 returns in every case. The reason for this is not very clear but the general increase of population and the absence of anything like the influenza epidemic in the decade may have something to do with it. Further if the number of male labourers leaving Bombay on account of the trade slump has been considerable it would tend to bring the total figures of the proportion of females to males a little nearer the figures found amongst the resident population, where the female proportion would be expected to be higher. The Jains show by far the lowest proportion of females to males. This is because they are largely a merchant and trading community with family ties elsewhere. The Zoroastrians show the highest proportion of females to males. They are the converse case to the Jains. They are permanently resident in Bombay which is in many ways their home town.

9. BIRTHPLACE.

Mr. Sedgwick remarked in 1921 "The fact that the Bombay population is largely immigrant, using that term of course in its Census sense, is well known. The percentage of the total population which has actually been born in Bombay has steadily declined at each Census, as is shown in the margin. We have now reached a condition of things possibly unexampled. Where the matter will end it is difficult to see." (Census of India, Vol. IX, page 16). Mr. Sedgwick forecasted that the proportion of the Bombay-born population in the Bombay City population was likely still further to decline. The Census figures of 1931 do not on the face of them bear out this forecast. It is perhaps possible,

had the enumeration been accurate, that the forecast would have been fulfilled. But the figures as actually recorded do not bear this out. The percentage of the Bombay-born population steadily declined till 1921 from 31·1 in 1872 to 23·4 in 1901 to 16 in 1921. But this Census the figures show a rise to 24·6, which accords very closely with the figures of 1891. The enumeration at the present Census was not very satisfactory. In cases where birthplace was not filled in, that is, where the column in the enumeration book was returned blank, "Bombay" was shown as the birthplace, according to instructions which were issued. Very possibly this has affected considerably the final figures of the proportion of the Bombay-born population and also of the number of immigrants from various areas. The proportion of the Bombay-born population to the total city population per mille at each Census since 1872 is shown in the statement (No. 10) below :—

STATEMENT No. 10.

| Census. | | | | | | Home-born per mille of total population. |
|--------------|----|----|----|----|----|--|
| 1872 | .. | .. | .. | .. | .. | 311 |
| 1881 | .. | .. | .. | .. | .. | 278 |
| 1891 | .. | .. | .. | .. | .. | 250 |
| 1901 | .. | .. | .. | .. | .. | 234 |
| 1911 | .. | .. | .. | .. | .. | 196 |
| 1921 | .. | .. | .. | .. | .. | 160 |
| 1931 | .. | .. | .. | .. | .. | 246 |

The following statement (No. 11) shows the distribution of every 1,000 of the population of Bombay by birth-place in 1921 and 1931.

STATEMENT No. 11.

| Birth-place. | 1931 | 1921 |
|--|------|------|
| Bombay City | 246 | 160 |
| Ratnagiri | 204 | 200 |
| Kolaba | 28 | 37 |
| Thana and Bombay Suburban district | 11 | 13 |
| Central Division | 142 | 206 |
| Surat | 50 | 34 |
| Ahmedabad | 18 | 15 |
| Other districts of Gujarat | 8 | 6 |
| Belgaum, Bijapur, Dharwar and Kanara | 9 | 9 |
| Sind | 3 | 6 |
| Cutch | 17 | 32 |
| Kolhapur, S. M. C. States and Sawantwadi | 14 | 13 |
| Madras Presidency | 18 | 13 |
| Punjab, Delhi and North-West Frontier Province | 13 | 11 |
| United Provinces | 72 | 60 |
| Central Provinces and Berar | 4 | 4 |
| Bengal, Bihar, Orissa and Assam | 3 | 4 |
| Rajputana, Ajmer-Merwara | 10 | 18 |
| Hyderabad State | 14 | 17 |
| Baroda State | 5 | 7 |
| French and Portuguese possessions in India | 33 | 29 |
| Other Asiatic countries | 7 | 8 |
| Europe | 6 | 9 |
| Elsewhere (including Bombay unspecified) | 19 | 27 |

The distribution of persons born in Europe is shown in the statement (No. 12) below. The distribution will be seen to be very irregular.

STATEMENT No. 12.

| Ward. | Number of persons. | Ward. | Number of persons. |
|-----------|--------------------|-----------------------|--------------------|
| A | 1,505 | E | 577 |
| B | 28 | F | 201 |
| C | 1,098 | G | 146 |
| D | 587 | Harbour, etc. | 2,523 |

Of these the following is the distribution of persons born in Great Britain and Ireland.

| Ward. | Number of persons. | Ward. | Number of persons. |
|-----------|--------------------|-----------------------|--------------------|
| A | 1,327 | E | 285 |
| B | 22 | F | 192 |
| C | 1,000 | G | 140 |
| D | 61 | Harbour, etc. | 2,252 |

The distribution of persons born in French and Portuguese possessions is shown below (statement No. 13). This population is almost entirely composed of persons from the Portuguese possessions on the West Coast of India, particularly Goa.

STATEMENT No. 13.

| Ward. | | | | Number of persons. | Ward. | | | | Number of persons. |
|-------|----|----|----|--------------------|---------------|----|----|----|--------------------|
| A | .. | .. | .. | 2,010 | E | .. | .. | .. | 10,089 |
| B | .. | .. | .. | 442 | F | .. | .. | .. | 2,196 |
| C | .. | .. | .. | 11,005 | G | .. | .. | .. | 4,001 |
| D | .. | .. | .. | 7,680 | Harbour, etc. | .. | .. | .. | 1,279 |

In the following statement (No. 14) the actual number of immigrants into Bombay City from the more important districts of origin is shown for six Censuses.

STATEMENT No. 14.

| Birth-place | 1881 | 1891 | 1901 | 1911 | 1921 | 1931 |
|---|---------|---------|---------|----------|----------|----------|
| 1 | 2 | 3 | 4 | 5 | 6 | 7 |
| Ahmedabad | 7,004 | 9,439 | 9,594 | 16,298 | 17,557 | 20,470 |
| Broach | 1,763 | 1,537 | 1,226 | 1,660 | 2,272 | 4,497 |
| Kaira | 133 | 1,651 | 2,132 | 2,976 | 3,879 | 4,017 |
| Surat | 35,803 | 29,940 | 25,097 | 35,072 | 39,682 | 58,275 |
| Thana including (Bombay Suburban district) .. | 17,051 | 15,128 | 10,557 | 15,705 | 14,797 | 12,355 |
| Kolaba | 11,506 | 28,851 | 21,100 | 37,119 | 43,180 | 32,666 |
| Ratnagiri | 126,190 | 162,586 | 145,835 | 216,060 | 235,566 | 237,256 |
| Nasik | 7,142 | 6,352 | 7,939 | 9,863 | 24,451 | 17,347 |
| Ahmednagar | 8,274 | 9,543 | 15,100 | 14,611 | 48,501 | 17,467 |
| Poona | 69,004 | 54,543 | 64,791 | 71,185 | 89,231 | 66,990 |
| Sholapur | 8,749 | 4,429 | 8,812 | 8,528 | 11,816 | 7,367 |
| Satara | 45,404 | 37,864 | 60,387 | 56,754 | 65,953 | 53,211 |
| Cutch | 45,333 | 38,000 | 28,179 | 36,470 | 37,480 | 20,029 |
| Kathiawar | 32,568 | 39,050 | 45,531 | 58,775 | 72,435 | 53,288 |
| Kolhapur | 4,220 | 4,248 | 5,993 | 9,809 | | 5,391 |
| Baroda | 3,906 | 8,857 | 5,625 | 4,501 | 6,349 | 6,027 |
| Hyderabad State .. | 8,525 | 9,518 | 7,431 | 9,302 | 19,602 | 15,914 |
| Madras | 6,075 | 8,276 | 6,005 | 8,278 | 15,156 | 21,415 |
| Rajputana | 9,381 | 12,907 | 10,461 | 12,453 | 19,722 | 8,389 |
| Punjab, including Delhi .. | 2,429 | 6,572 | 6,116 | 8,616 | 10,425 | 11,837 |
| United Provinces .. | | | | | | |
| Oudh | 8,722 | 8,831 | 6,043 | { 50,682 | { 70,911 | { 83,323 |
| Upper India | | 15,393 | | | | |
| North-West Frontier Provinces | 2,227 | 16,653 | 29,881 | 1,101 | 2,273 | 3,091 |
| Central Provinces and Berar .. | 2,391 | 1,050 | 4,330 | 3,843 | 5,046 | 4,814 |
| Central India Agency .. | 2,088 | 2,966 | 2,407 | 4,005 | 3,360 | 3,330 |
| Portuguese and French possessions in India .. | 21,938 | 21,399 | 18,794 | 32,106 | 34,111 | 38,702 |

These figures show considerable variation in the number of immigrants recorded in the 1931 Census as compared with the figures recorded in the 1921 Census. Ahmedabad, Broach, Kaira, Surat, Ratnagiri, Madras, the Punjab, the United Provinces, French and Portuguese settlements have shown an increase of 50,981

at this Census. On the other hand, other places of origin show a decrease of 146,596. This gives a net decrease of 95,615 in the number of immigrants. As compared with the 1921 figures the number of persons born in Bombay shows an increase of 97,943. The detailed statistics of immigration discussed later in this section show the nature of the decrease in the number of immigrants. The differences in the number of immigrants from Ahmednagar, Poona, Satara, Cutch, Kathiawar and Rajputana recorded at the 1921 and 1931 Censuses are certainly remarkable. Apart from differences caused by unsatisfactory enumeration already commented on, the cause of the variations must lie partly in the fact that large numbers of these persons must be labourers and traders who, coming to Bombay when trade is flourishing, depart therefrom in times of depression. This would explain a decrease in the numbers in 1931. Increases are harder to account for. Why the number of immigrants from the United Provinces should have risen from 70,911 in 1921 to 83,323 in 1931 is obscure. So is the increase recorded in the number of immigrants from Surat. As regards the immigrants from the United Provinces, the only probable reason that occurs is that the increase must be despite the fact that large numbers of United Provinces immigrants must have returned to their own province. It would seem to suggest that there was a considerable expansion in Bombay after 1921 up till the time of the slump and that some of this expansion has remained. The following statement (No. 15) shows the variation in the actual number of immigrants recorded at the Censuses of 1921 and 1931 :—

STATEMENT No. 15.

| District. | Increase 1921 Immigrants. (+) | Decrease 1921 Immigrants. (—) | District. | Increase 1921 Immigrants. (+) | Decrease 1921 Immigrants. (—) |
|---|--|--|-----------------------------------|--|--|
| Ahmedabad .. | 2,913 | | Thana .. | | 2,442 |
| Broach .. | 2,225 | | Kolaba .. | | 10,514 |
| Kaira .. | 138 | | Nasik .. | | 7,104 |
| Surat .. | 18,523 | | Ahmednagar .. | | 31,040 |
| Ratnagiri .. | 1,690 | | Poona .. | | 22,232 |
| Madras .. | 6,259 | | Sholapur .. | | 4,449 |
| Punjab .. | 1,412 | | Satara .. | | 12,742 |
| United Provinces .. | 12,412 | | Cutch .. | | 17,451 |
| North West Frontier Province .. | 818 | | Kathiawar .. | | 19,147 |
| French and Portuguese Settlements .. | 4,591 | | Kolhapur .. | | 3,870 |
| | | | Baroda .. | | 322 |
| | | | Hyderabad State .. | | 3,688 |
| | | | Rajputana .. | | 11,333 |
| | | | Central Provinces and Berar .. | | 232 |
| | | | Central India Agency .. | | 30 |
| | 50,981 | | | | 146,596 |

The extent to which the Ratnagiri district contributes to the population of Bombay City is remarkable. In 1931 no fewer than 237,256 persons were returned as born in Ratnagiri district. This is equivalent to 20·4 per cent. of the total population of the City. The other main contributors are Surat district 58,275, 5·0 per cent.; Kolaba district 32,666, 2·8 per cent.; Poona district 66,999, 5·8 per cent.; Satara district 53,211, 4·6 per cent.; Kathiawar, 53,288, 4·6 per cent.; Madras 21,415, 1·8 per cent.; United Provinces 83,323, 7·2 per cent.; and French and Portuguese possessions in India (actually only Portuguese possessions) 38,702, 3·3 per cent. The extent to which the various sources of immigration have grown or diminished in importance as contributors to the Bombay City population is

shown in the statement (No. 16) which follows. The proportions are based on the 1881 figures as equivalent to 100 in each instance.

STATEMENT No. 16.

| District. | 1891 | 1901 | 1911 | 1921 | 1931 |
|---|-------|-------|-------|-------|-------|
| Ahmedabad | 135 | 137 | 233 | 251 | 292 |
| Broach | 87 | 70 | 94 | 129 | 255 |
| Kaira | 1,241 | 1,603 | 1,937 | 2,917 | 3,020 |
| Surat | 84 | 70 | 98 | 111 | 163 |
| Thana including Bombay Suburban district .. | 84 | 59 | 87 | 82 | 72 |
| Kolaba | 225 | 184 | 323 | 375 | 284 |
| Ratnagiri | 129 | 116 | 172 | 187 | 188 |
| Nasik | 89 | 111 | 138 | 344 | 243 |
| Ahmednagar | 115 | 183 | 177 | 598 | 211 |
| Poona | 79 | 94 | 103 | 129 | 97 |
| Sholapur | 51 | 101 | 98 | 135 | 84 |
| Satara | 83 | 133 | 125 | 145 | 117 |
| Cutch | 84 | 62 | 81 | 83 | 44 |
| Kathiawar | 120 | 140 | 180 | 221 | 164 |
| Kolhapur | 100 | 142 | 221 | 220 | 128 |
| Baroda | 224 | 144 | 115 | 162 | 155 |
| Hyderabad State | 112 | 87 | 109 | 230 | 187 |
| Madras | 136 | 99 | 136 | 250 | 353 |
| Rajputana | 138 | 112 | 133 | 210 | 89 |
| Punjab and Delhi | 270 | 257 | 355 | 429 | 487 |
| *North India | 375 | 329 | 475 | 671 | 789 |
| Central Provinces | 82 | 182 | 161 | 211 | 201 |
| Central India Agency | 142 | 115 | 194 | 161 | 159 |
| French and Portuguese Possessions | 98 | 86 | 147 | 156 | 176 |

* Including the North West Frontier Provinces and United Provinces of Agra and Oudh.

These figures must be corrected by reference to the actual numbers of immigrants shown in statement No. 14 above. It is important to examine the ratio of females to males in each stream of immigration from the more important areas contributing to the population of Bombay City. The following statement (No. 17) gives the information for the 1931 Census, the ratio being expressed as relative to 1,000 males.

STATEMENT No. 17.

| Birthplace. | Per 1,000 | Birthplace. | Per 1,000 |
|---------------------------------------|-----------|---------------------------------------|-----------|
| Bombay City | 728 | Satara | 545 |
| Ahmednagar | 738 | Surat | 595 |
| Nasik | 679 | French and Portuguese Settlements .. | 493 |
| Poona | 661 | Punjab, Delhi and North West Frontier | |
| Kolaba | 619 | Provinces | 238 |
| Cutch | 641 | Rajputana | 228 |
| Hyderabad (Deccan) | 443 | United Provinces | 211 |
| Thana and Bombay Suburban district .. | 613 | Europe | 407 |
| Kathiawar | 594 | Other Asiatic countries | 211 |
| Ratnagiri | 541 | | |

The statement affords some clue as to the extent to which the stream of immigration is composed of permanent or temporary immigrants. In Bombay Town and Island as a whole the ratio of females to males is 621 to 1,000. For the Bombay City-born population alone the ratio is 728 to 1,000. The ratio of females to males in the district of Ahmednagar is 785 to 1,000; of Nasik 765 to 1,000 and of Poona 716 to 1,000. From this it may be presumed that a large proportion of these immigrants do not take their families with them but consist of able-bodied adult males arriving at the city to find work,

Further light is thrown on the character of the immigration into Bombay City by the statements (Nos. 18 and 19) which follow. The first shows the percentage of actual workers, male and female, and of dependents at the 1921 and 1931 Censuses coming from various areas. The second statement shows the percentage of immigrants in three age-groups, namely 0 to 15, 15 to 40, and 40 and over, for the last two Censuses.

STATEMENT No. 18.

| District of birth. | Percentage to total immigrants. | | | | | |
|---|---------------------------------|----------|------------------|-----------------|----------|------------------|
| | 1931 | | | 1921 | | |
| | Actual workers. | | Depen- dents. | Actual workers. | | Depen- dents. |
| | Males. | Females. | Both sexes. | Males. | Females. | Both sexes. |
| | 2 | 3 | 4 | 5 | 6 | 7 |
| Ahmednagar | 43 | 26 | 31 | 42 | 18 | 40 |
| Kolaba | 49 | 19 | 41 | 47 | 10 | 43 |
| Poona | 44 | 16 | 40 | 46 | 12 | 42 |
| Ratnagiri | 51 | 12 | 37 | 52 | 12 | 36 |
| Satara | 52 | 12 | 36 | 56 | 10 | 34 |
| Surat | 48 | 17 | 35 | 56 | 5 | 39 |
| Thana and Bombay Suburban district .. | 38 | 18 | 44 | 48 | 5 | 47 |
| Cutch | 44 | 16 | 40 | 44 | 3 | 53 |
| Kathiawar | 53 | 7 | 40 | 49 | 6 | 45 |
| Rajputana | 62 | 4 | 34 | 76 | 3 | 21 |
| United Provinces | 68 | 3 | 29 | 76 | 3 | 21 |
| French and Portuguese Possessions .. | 55 | 11 | 34 | 57 | 10 | 33 |
| The same for the total population of the City | 44 | 5 | 51 | 52 | 9 | 39 |

STATEMENT No. 19.

| District of birth. | Percentage to total immigrants. | | | | | |
|---|---------------------------------|-------|----------------|------|-------|----------------|
| | 1931 | | | 1921 | | |
| | 0-15 | 15-40 | 40 and over | 0-15 | 15-40 | 40 and over |
| | 2 | 3 | 4 | 5 | 6 | 7 |
| | 1 | | | | | |
| Ahmednagar | 33 | 46 | 21 | 29 | 53 | 18 |
| Kolaba | 18 | 64 | 18 | 22 | 59 | 19 |
| Poona | 29 | 57 | 20 | 26 | 55 | 19 |
| Ratnagiri | 21 | 63 | 16 | 22 | 62 | 16 |
| Satara | 20 | 54 | 26 | 22 | 61 | 17 |
| Surat | 33 | 49 | 18 | 19 | 63 | 18 |
| Thana and Bombay Suburban district .. | 18 | 58 | 24 | 23 | 58 | 19 |
| Cutch | 29 | 53 | 18 | 28 | 53 | 19 |
| Kathiawar | 19 | 54 | 27 | 23 | 59 | 18 |
| Rajputana | 26 | 60 | 14 | 13 | 72 | 15 |
| United Provinces | 11 | 71 | 18 | 13 | 69 | 18 |
| French and Portuguese Settlements .. | 15 | 69 | 16 | 61 | 63 | 21 |
| The same for the total population of the City | 25 | 61 | 14 | 21 | 62 | 17 |

These statements show that generally in 1931 there has been an increase in the number of female workers and also an increase in the number of dependents. This would appear to indicate a tendency for labour to settle in Bombay City in respect of the immigrants from the areas specified. They show also the extent to which the immigrant population from these areas consists of workers in the prime of working life. Where the figures for persons under 15 years are high it would suggest that settlement of a permanent or a semi-permanent type is taking place. Thus in the case of the Ahmednagar and Surat immigrants who show a substantial increase in the lowest age-group at this Census, it is fair to assume that numbers are making a permanent home in the City, possibly helping to swell the mill population. City Table VI, Part II, gives special statistics of immigrants by caste and occupation. It has been compiled as far as possible on the lines followed in 1921. Statistics regarding castes immigrating from particular areas are compared for the 1921 and 1931 Censuses in the statement (No. 20) which follows.

There is no uniformity in these figures. It will be noted that while Dheds and Mahars have increased in numbers from some areas they have decreased from others. The same is true of Kunbi Marathas. There has been a large increase in the number of Goanese Christians.

STATEMENT No. 20.

| District and Caste. | | | | | | Persons (Immigrants) | |
|---------------------|----|----|----|----|----|----------------------|--------|
| | | | | | | 1931 | 1921 |
| 1 | | | | | | 2 | 3 |
| Ahmedabad | .. | .. | .. | .. | .. | 20,470 | 17,557 |
| Bhangi | .. | .. | .. | .. | .. | 1,010 | 956 |
| Brahman, others | .. | .. | .. | .. | .. | 1,205 | 1,138 |
| Lohar | .. | .. | .. | .. | .. | 1,820 | 1,750 |
| Vani (Hindu) | .. | .. | .. | .. | .. | 4,000 | 1,729 |
| Broach | .. | .. | .. | .. | .. | 4,497 | 2,272 |
| Zoroastrians | .. | .. | .. | .. | .. | 1,607 | 525 |
| Vani (Hindu) | .. | .. | .. | .. | .. | 630 | 337 |
| Kaira | .. | .. | .. | .. | .. | 4,017 | 3,879 |
| Dhed or Mahar | .. | .. | .. | .. | .. | 400 | 392 |
| Vani | .. | .. | .. | .. | .. | 600 | 545 |
| Bohra | .. | .. | .. | .. | .. | 330 | 324 |
| Surat | .. | .. | .. | .. | .. | 58,275 | 39,682 |
| Brahman, others | .. | .. | .. | .. | .. | 2,519 | 2,219 |
| Bhandari | .. | .. | .. | .. | .. | 982 | 252 |
| Bhatia | .. | .. | .. | .. | .. | 754 | 372 |
| Darji | .. | .. | .. | .. | .. | 740 | 620 |
| Dhed or Mahar | .. | .. | .. | .. | .. | 4,540 | 3,490 |
| Kharva | .. | .. | .. | .. | .. | 4,005 | 3,095 |
| Koli | .. | .. | .. | .. | .. | 1,913 | 1,798 |
| Kunbi Maratha | .. | .. | .. | .. | .. | 3,983 | 1,225 |
| Lohana | .. | .. | .. | .. | .. | 1,803 | 330 |
| Lohar | .. | .. | .. | .. | .. | 1,009 | 674 |
| Sonar | .. | .. | .. | .. | .. | 840 | 251 |
| Sutar | .. | .. | .. | .. | .. | 820 | 1,206 |
| Bohra | .. | .. | .. | .. | .. | 2,302 | 1,384 |
| Shaikh | .. | .. | .. | .. | .. | 2,076 | 1,184 |
| Zoroastrian | .. | .. | .. | .. | .. | 2,803 | 2,761 |

STATEMENT No. 20—*contd.*

| District and Caste. | Persons (Immigrants). | |
|--------------------------------|-----------------------|----------------|
| | 1931 | 1921 |
| 1 | 2 | 3 |
| Thana | 11,865 | 14,797 |
| Bhandari | 620 | 585 |
| Brahman, others | 591 | 671 |
| Kayasth Prabhu | 732 | 728 |
| Kunbi Maratha | 998 | 2,059 |
| Kolaba | 32,666 | 43,180 |
| Agri | 1,320 | 3,990 |
| Bhandari | 1,206 | 1,604 |
| Brahman, Chitpavan | 1,020 | 1,074 |
| Brahman, others | 976 | 731 |
| Chambhar, Mochi | 2,201 | 2,099 |
| Dhed or Mahar | 3,940 | 3,846 |
| Kayasth Prabhu | 1,203 | 1,381 |
| Koli | 1,124 | 1,339 |
| Kunbi Maratha | 14,993 | 14,655 |
| Shaikh | 555 | 799 |
| Ratnagiri | 237,256 | 235,556 |
| Brahman, Chitpavan | 2,218 | 3,693 |
| Brahman, Deahaatha | 955 | 900 |
| Brahman, Gaud Saraswat | 1,644 | 1,589 |
| Brahman, Saraswat | 2,283 | 2,484 |
| Brahman, others | 3,360 | 3,385 |
| Bhandari | 14,797 | 20,849 |
| Chambhar, Mochi | 6,349 | 5,622 |
| Dhed or Mahar | 17,845 | 13,490 |
| Dhobi | 1,120 | 973 |
| Gayli | 1,307 | 1,604 |
| Kayasth Prabhu | 708 | 421 |
| Koli | 789 | 705 |
| Kumbhar | 1,027 | 1,310 |
| Kunbi Maratha | 135,899 | 124,488 |
| Nhavi | 1,720 | 1,610 |
| Sonar | 4,721 | 4,074 |
| Sutar | 2,789 | 2,431 |
| Toli | 1,937 | 2,615 |
| Vani, others (Hindu) | 5,985 | 6,063 |
| Shaikh | 6,945 | 7,773 |
| Nasik | 17,347 | 24,541 |
| Brahman, others | 880 | 827 |
| Dhed or Mahar | 6,349 | 9,342 |
| Kunbi Maratha | 6,092 | 6,391 |
| Vanjari | 611 | 1,681 |
| Ahmednagar | 17,467 | 48,501 |
| Chambhar | 1,002 | 2,561 |
| Dhed or Mahar | 6,109 | 16,235 |
| Kunbi Maratha | 4,800 | 12,833 |
| Shaikh | 1,201 | 1,889 |

STATEMENT No. 20—*contd.*

| District and Caste. | Persons (Immigrants). | |
|------------------------------|-----------------------|---------------|
| | 1931 | 1921 |
| 1 | 2 | 3 |
| Poona | 66,999 | 39,231 |
| Brahman, Chitpavan | 990 | 1,300 |
| Brahman, Deshaatha | 728 | 880 |
| Brahman, others | 901 | 979 |
| Chambhar | 2,890 | 3,550 |
| Dhed or Mahar | 7,829 | 10,955 |
| Kunbi Maratha | 29,845 | 46,636 |
| Nhavi | 800 | 1,197 |
| Shaikh | 1,082 | 2,847 |
| Sholapur | 7,367 | 11,816 |
| Chambhar | 1,249 | 1,184 |
| Dhed or Mahar | 2,229 | 2,331 |
| Maratha | 2,908 | 3,390 |
| Satara | 53,211 | 65,953 |
| Brahman, others | 1,197 | 1,082 |
| Chambhar, Mochi | 3,050 | 4,561 |
| Dhed or Mahar | 11,816 | 13,335 |
| Kunbi Maratha | 20,817 | 30,776 |
| Nhavi | 792 | 1,070 |
| Shaikh | 619 | 1,321 |
| Cuteh | 20,029 | 37,480 |
| Bhatia | 2,752 | 3,535 |
| Brahman, others | 957 | 966 |
| Lohana (Hindu) | 4,433 | 5,954 |
| Vani, others (Hindu) | 2,010 | 3,409 |
| Khoja | 1,827 | 1,976 |
| Memon | 1,507 | 1,674 |
| Shaikh | 1,560 | 1,644 |
| Vani, others (Jain) | 1,529 | 3,447 |
| Kathiawar | 51,324 | 72,435 |
| Bhangi | 805 | 791 |
| Brahman, others | 2,128 | 3,434 |
| Chambhar, Mochi | 1,295 | 1,259 |
| Darji, Shimpi | 2,821 | 2,064 |
| Dhed or Mahar | 2,804 | 3,784 |
| Kharva | 1,165 | 1,122 |
| Kunbi Maratha | 1,329 | 1,410 |
| Lohar | 845 | 976 |
| Sonar | 1,801 | 1,165 |
| Vani, others | 5,954 | 11,167 |
| Bohra | 2,697 | 2,671 |
| Khoja | 2,220 | 2,067 |
| Memon | 1,524 | 2,233 |

STATEMENT No. 20—*contd.*

| District and Caste. | | | | | | Persons (Immigrants). | |
|-------------------------------------|----|----|----|----|----|-----------------------|---------------|
| | | | | | | 1931 | 1921 |
| 1 | | | | | | 2 | 3 |
| Baroda | .. | .. | .. | .. | .. | 6,027 | 6,349 |
| Brahman, others | .. | .. | .. | .. | .. | 521 | 541 |
| Maratha | .. | .. | .. | .. | .. | 501 | 456 |
| Vani, others | .. | .. | .. | .. | .. | 521 | 501 |
| Zoroastrian | .. | .. | .. | .. | .. | 1,529 | 1,329 |
| Hyderabad State | .. | .. | .. | .. | .. | 15,914 | 19,602 |
| Koli | .. | .. | .. | .. | .. | 1,897 | 1,541 |
| Kunbi Maratha | .. | .. | .. | .. | .. | 3,201 | 3,149 |
| Shaikh | .. | .. | .. | .. | .. | 864 | 845 |
| Madras | .. | .. | .. | .. | .. | 21,415 | 15,126 |
| Brahman, Saraawat | .. | .. | .. | .. | .. | 915 | 903 |
| Brahman, others | .. | .. | .. | .. | .. | 1,821 | 1,535 |
| Kunbi Maratha | .. | .. | .. | .. | .. | 1,229 | 1,180 |
| Shaikh | .. | .. | .. | .. | .. | 1,025 | 978 |
| Rajputana | .. | .. | .. | .. | .. | 8,389 | 19,722 |
| Rajput | .. | .. | .. | .. | .. | 550 | 525 |
| Vani, others (Hindu) | .. | .. | .. | .. | .. | 894 | 927 |
| Shaikh | .. | .. | .. | .. | .. | 1,426 | 1,391 |
| Vani, Oswal (Jain) | .. | .. | .. | .. | .. | 876 | 864 |
| Vani, others | .. | .. | .. | .. | .. | 899 | 876 |
| Punjab | .. | .. | .. | .. | .. | 8,517 | 7,692 |
| Pathan | .. | .. | .. | .. | .. | 1,009 | 955 |
| Shaikh | .. | .. | .. | .. | .. | 1,890 | 1,730 |
| United Provinces | .. | .. | .. | .. | .. | 83,323 | 70,911 |
| Abir | .. | .. | .. | .. | .. | 1,140 | 2,256 |
| Brahman, others | .. | .. | .. | .. | .. | 4,550 | 4,111 |
| Dhobi | .. | .. | .. | .. | .. | 1,240 | 1,330 |
| Kunbi Maratha | .. | .. | .. | .. | .. | 4,003 | 4,164 |
| Rajput | .. | .. | .. | .. | .. | 1,320 | 5,371 |
| Thakur | .. | .. | .. | .. | .. | 2,103 | 2,409 |
| Vani, others (Hindu) | .. | .. | .. | .. | .. | 1,002 | 990 |
| Memon | .. | .. | .. | .. | .. | 1,320 | 1,225 |
| Pathan | .. | .. | .. | .. | .. | 2,472 | 2,194 |
| Shaikh | .. | .. | .. | .. | .. | 13,302 | 15,358 |
| Sayyad | .. | .. | .. | .. | .. | 1,063 | 1,004 |
| North West Frontier Province | .. | .. | .. | .. | .. | 724 | 2,273 |
| Pathan | .. | .. | .. | .. | .. | 119 | 419 |

STATEMENT No. 20—*concd.*

| District and Caste. | Persons (Immigrants). | |
|--|-----------------------|--------|
| | 1931 | 1921 |
| 1 | 2 | 3 |
| Central Provinces and Berar | 4,814 | 5,046 |
| Maratha | 625 | 639 |
| Central India Agency | 3,330 | 3,360 |
| Brahman, others | 320 | 223 |
| French and Portuguese Settlements in India | 38,702 | 34,111 |
| Brahman, Gaud Saraswat | 710 | 671 |
| Maratha | 1,500 | 1,488 |
| Goanese (Christian) | 18,975 | 10,279 |

10. EUROPEANS AND ANGLO-INDIANS.

The number of Europeans (British subjects and others) shows a marked fall this Census from 13,544 in 1921 to 8,400. The reason is the smaller number of troops stationed in Bombay and a reduction in the number of Europeans, living mostly in Fort North and Esplanade. If the reduction in military strength be taken into account it will be seen that the decline in the number of Europeans as compared with the 1901 and 1911 figures is not very great. The 1921 figures were abnormally high. Anglo-Indians show a great increase. But it may be doubted whether the Census represents the facts correctly. It is more than likely that numbers of Indian Christians return themselves as Anglo-Indians. The population of "Others" is smaller than it has been since 1901. But the decline from the 1921 figure is trifling. The population of Europeans and Anglo-Indians taken together about equals the population of 1911 but is less than that of 1921 when special circumstances prevailed.

The following table (No. 21) gives statistics for four Censuses.

STATEMENT No. 21.

| Race. | 1901 | 1911 | 1921 | 1931 |
|--------------------------------------|--------|--------|--------|--------|
| Anglo-Indians | 3,258 | 4,188 | 4,724 | 7,039 |
| Europeans (British subjects) | 10,707 | 10,131 | 13,544 | 8,400 |
| Others | 1,494 | 1,724 | 1,182 | 1,009 |
| Total | 15,459 | 16,043 | 19,450 | 16,448 |

The statement (No. 22) below shows the proportionate increase in the total population of Bombay and in the population of Europeans and Anglo-Indians in Bombay, the 1881 figures being taken as 100.

STATEMENT NO. 22.

| Class. | Proportion at each Census taking the 1881 figure in each case as 100. | | | | | |
|--------------------------------|---|-------|-------|-------|-------|-------|
| | 1881 | 1891 | 1901 | 1911 | 1921 | 1931 |
| Total Population | 100 | 106·2 | 100·3 | 126·6 | 152·0 | 150·2 |
| Europeans and Anglo-Indians .. | 100 | 130·6 | 133·6 | 138·4 | 167·3 | 141·5 |

There is nothing very remarkable about this statement. The statement which follows (No. 23) shows the distribution over various nationalities of "Others", who number 1,009.

STATEMENT NO. 23.

| | |
|----------------------------------|-------|
| Belgian | 99 |
| Dutch | 4 |
| French | 125 |
| Greek | 37 |
| Italian | 130 |
| Portuguese (born in Europe) .. | 89 |
| German | 146 |
| Russian | 20 |
| Spanish | 37 |
| Swiss | 50 |
| Other Europeans (unspecified) .. | 80 |
| Chinese | 14 |
| Japanese | 4 |
| Persian | 2 |
| African | 19 |
| United States of America .. | 30 |
| American (unspecified) .. | 112 |
| Armenian | 11 |
| Total | 1,009 |

The figures show a slight fall. In 1921 the number was 1,182. In 1901 and in 1911 the figures were 1,494 and 1,724 respectively. This shows that the reduction in the number of European foreigners occasioned by the war has continued. This is a very natural result in these days of keen trading competition when, a place once having been lost in the trading community, recovery of it is very difficult.

II. AGE.

The age distribution of the urban population usually differs considerably from the age distribution of the rural population. The reason is to be found in the different economic conditions prevailing. Cities are preeminently places where there is comparatively a smaller number of persons in the highest and the lowest age-groups. Thus children and aged persons tend to form a much smaller proportion of the population of a town or city than they do of a rural area. Cities have large numbers of persons in the active wage-earning periods of life and they are usually recruited from rural areas to which the workers return after their period of wage-earning is over. From this point of view cities may be regarded preeminently as places where able-bodied persons come to earn a living and not so much as

places that are really typical of the whole series of grades of population from childhood to senile decay. Bombay City is par excellence a city of this working type with, comparatively, few children, old men and women, and, comparatively, a great preponderance of adults in the working stage. It also presents remarkable figures for the number of immigrants that make up its population. Only 24·6 per cent. of the Bombay City population is home-born. Of the non-home-born population the greater number do not reside in the city for the whole of their lives and a very large proportion of those who in early manhood or in adult life earn their living in the city leave it when they cease to be earners. Though the other cities in the Presidency dealt with in the present report show features similar to those presented by Bombay, none of them show these features in anything like so exaggerated a form, and in the case of Karachi, Sholapur and Poona it is easy to see the extent to which the basis of a rural distribution of population has been disturbed by the characteristic features of a city distribution. In Bombay City, on the other hand, the age distribution is so different from the general age distribution of the Presidency that it is obvious that quite extraordinary influences are in operation. In the table which follows this point is made quite clear. The statement (No. 24) shows the population per mille by age-groups for Bombay City, as compared with the general population of the Bombay Presidency and the other three cities of the Presidency dealt with in the present volume :—

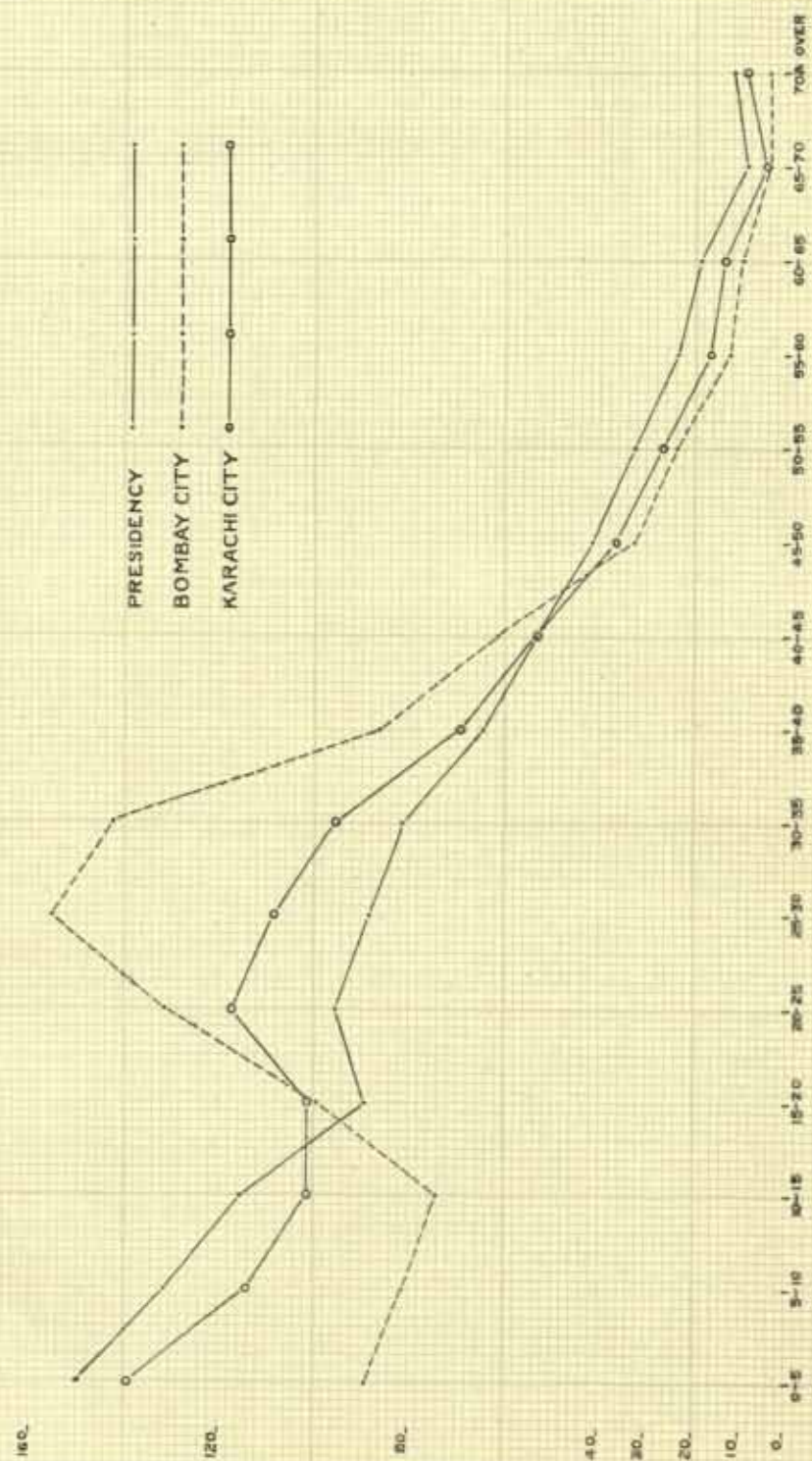
STATEMENT No. 24.


| Age-group. | General population of the Presidency. | Bombay City. | Karachi. | Poona City Municipality. | Sholapur. |
|----------------|---------------------------------------|--------------|----------|--------------------------|-----------|
| 1 | 2 | 3 | 4 | 5 | 6 |
| 0-5 | 150 | 89 | 139 | 129 | 144 |
| 5-10 | 131 | 81 | 114 | 111 | 116 |
| 10-15 | 115 | 74 | 101 | 108 | 111 |
| 15-20 | 89 | 99 | 101 | 111 | 108 |
| 20-25 | 95 | 132 | 117 | 118 | 116 |
| 25-30 | 88 | 155 | 108 | 97 | 95 |
| 30-35 | 81 | 141 | 95 | 89 | 81 |
| 35-40 | 65 | 86 | 69 | 68 | 62 |
| 40-45 | 53 | 61 | 53 | 53 | 50 |
| 45-50 | 41 | 31 | 36 | 38 | 36 |
| 50-55 | 32 | 23 | 26 | 29 | 27 |
| 55-60 | 23 | 12 | 16 | 19 | 20 |
| 60-65 | 18 | 9 | 13 | 15 | 7 |
| 65-70 | 8 | 3 | 4 | 6 | 7 |
| 70 and over .. | 11 | 4 | 8 | 9 | 10 |

The important fact which this statement discloses is that, while in the Presidency as a whole the number of persons per mille in the age-groups 20 to 25, 25 to 30, 30 to 35, and 35 to 40, are 95, 88, 81 and 65 respectively, in Bombay City the figures are 132, 155, 141 and 86. The other three cities show figures for these age-groups which are much nearer the general Presidency level.

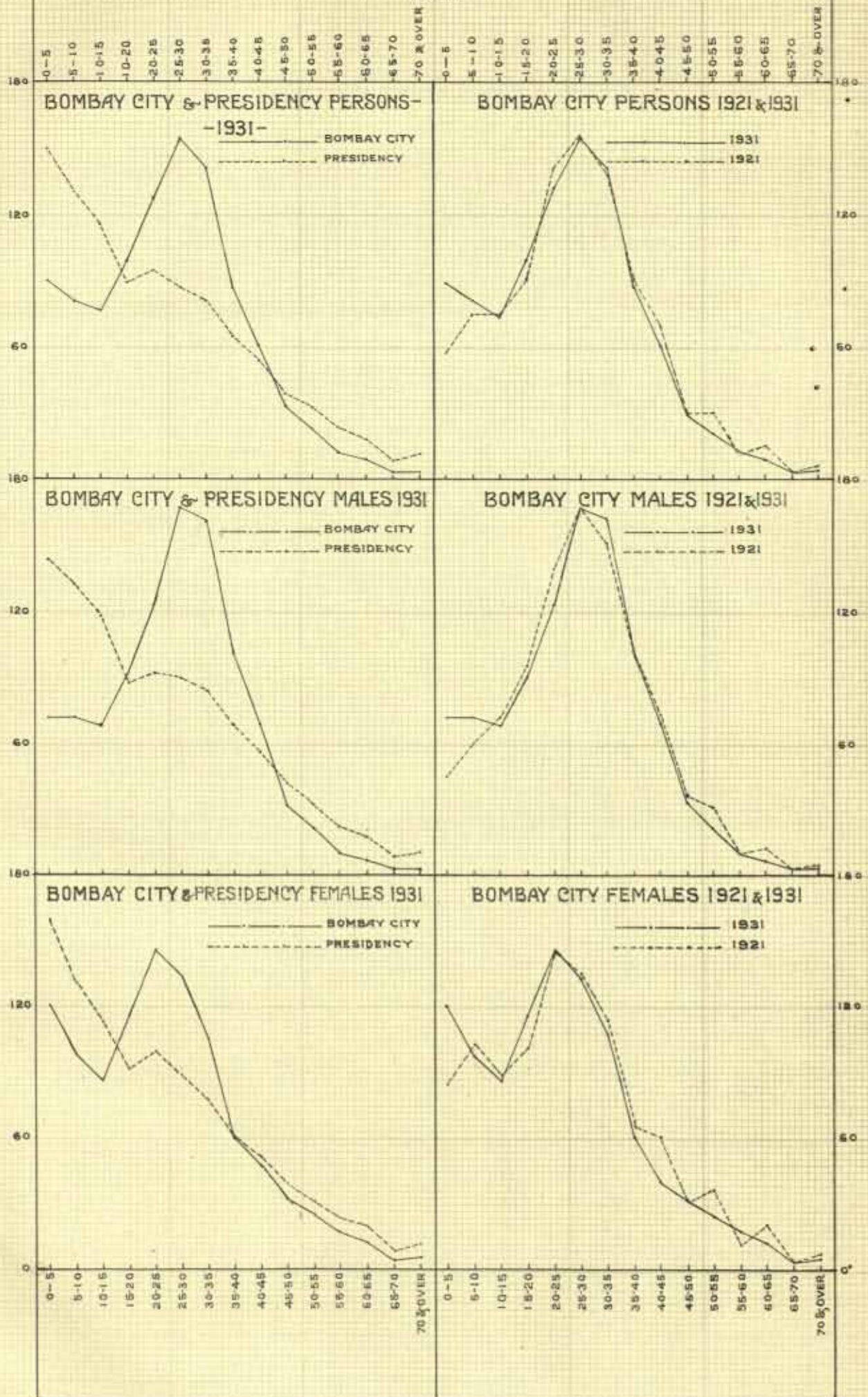
In the Statement (No. 25) which follows there is shown the distribution per mille of the total population of each sex by age-groups in Bombay City and in the Presidency generally in 1921 and 1931. It will be noted that in 1931 the proportion of persons in the two lowest age-groups has risen considerably but that otherwise the distribution remains more or less in 1931 what it was in 1921. In fact on the whole the proportion of persons in the highest age-groups has fallen. The reason for the increase in the proportion of persons in the two lowest age-groups is not clear and cannot be fully explained except by reference to accurate vital statistics. Those which exist however, by their inaccuracy, do not permit of any really adequate explanation of the phenomenon. The general increase of

DISTRIBUTION OF EVERY 1000 PERSONS BY AGE PERIODS—BOMBAY AND KARACHI CITIES—COMPARED WITH THE GENERAL POPULATION OF THE PRESIDENCY 1931





DISTRIBUTION OF EVERY 1000 PERSONS BY AGE GROUPS BOMBAY CITY AND WHOLE PRESIDENCY -1931-



population in the Presidency in the last decade has probably meant more births in Bombay City and the fall in the total population of the city must be due chiefly to the bad trade and business conditions prevailing at the time the Census was taken. Thus it may be possible to explain an apparently contradictory phenomenon—a rise in the proportion of young persons and a fall in total population.

STATEMENT No. 25.

| Age-group. | 1921 | | | | 1931 | | | |
|-------------|-------------|----------|--------------|----------|-------------|----------|--------------|----------|
| | Presidency. | | Bombay City. | | Presidency. | | Bombay City. | |
| | Males. | Females. | Males. | Females. | Males. | Females. | Males. | Females. |
| 1 | 2 | 3 | 4 | 5 | 6 | 7 | 8 | 9 |
| 0—5 | 118 | 133 | 45 | 84 | 143 | 159 | 72 | 120 |
| 5—10 | 148 | 152 | 60 | 103 | 132 | 131 | 72 | 97 |
| 10—15 | 74 | 107 | 72 | 88 | 118 | 112 | 68 | 85 |
| 15—20 | 122 | 70 | 90 | 100 | 87 | 91 | 91 | 115 |
| 20—25 | 331 | 325 | 140 | 144 | 92 | 90 | 123 | 145 |
| 25—30 | | | 167 | 135 | 89 | 88 | 167 | 133 |
| 30—35 | | | 151 | 113 | 84 | 77 | 161 | 106 |
| 35—40 | 162 | 160 | 102 | 65 | 68 | 61 | 101 | 60 |
| 40—45 | | | 74 | 59 | 56 | 51 | 69 | 46 |
| 45—50 | | | 36 | 31 | 42 | 39 | 32 | 31 |
| 50—55 | .. | .. | 31 | 36 | 32 | 31 | 21 | 25 |
| 55—60 | | | 11 | 11 | 22 | 23 | 10 | 16 |
| 60—65 | | | 13 | 20 | 17 | 19 | 7 | 12 |
| 65—70 | 45 | 53 | 3 | 4 | 8 | 8 | 3 | 4 |
| 70 and over | .. | .. | 5 | 7 | 10 | 11 | 3 | 5 |

The statement (No. 26) below shows the distribution per mille of the Bombay City population over the various age-groups for the last six Censuses. It demonstrates the manner in which the age distribution has altered as Bombay has grown in size. It will be obvious that when Bombay was a much smaller place than it is to-day its population was distributed by age more in the manner in which the population of places like Poona and Sholapur is distributed by age to-day. As it has got bigger the City has become less and less a place for children and old people. In this it presents the same features as are exhibited in present-day New York.

STATEMENT No. 26.

| Age-group. | 1931 | 1921 | 1911 | 1901 | 1891 | 1881 |
|-------------|------|------|------|------|------|------|
| 0—5 | 89 | 58 | 67 | 69 | 80 | 106 |
| 5—10 | 81 | 75 | 67 | 84 | 81 | 104 |
| 10—15 | 74 | 78 | 78 | 92 | 95 | 96 |
| 15—20 | 90 | 94 | 108 | 100 | 110 | 132 |
| 20—25 | 132 | 141 | 151 | 132 | 126 | 134 |
| 25—30 | 155 | 156 | 154 | 140 | 126 | 123 |
| 30—35 | 141 | 138 | 125 | 121 | 108 | 78 |
| 35—40 | 86 | 90 | 80 | 71 | 67 | 78 |
| 40—45 | 61 | 69 | 69 | 74 | 71 | 83 |
| 45—50 | 31 | 34 | 31 | 32 | 34 | |
| 50—55 | 23 | 33 | 32 | 40 | 42 | 18 |
| 55—60 | 12 | 11 | 11 | 13 | 14 | 26 |
| 60—65 | 9 | 15 | 17 | 32 | 36 | 22 |
| 65—70 | 3 | 3 | 4 | | | |
| 70 and over | 4 | 5 | 6 | | | |

The rise in the proportion of children up to the age of 10 has already been noticed. The ratio for the age-groups from 10 to 15, to 40 to 45 years has fallen at this Census as compared with 1921 but the explanation is probably due to the number of the wage-earning classes which have left Bombay on account of the trade slump. It is interesting to compare the population in three age-groups, 0 to 15, 15 to 50, and 50 and over, for the last two Censuses for the Bombay Presidency and the four cities.

In the following statement (No. 27) this comparison is made.

STATEMENT No. 27.

| Age-group. | Bombay Presidency. | | Bombay City. | | Karachi. | | Poona. | | Sholapur. | |
|----------------|--------------------|------|--------------|------|----------|------|--------|------|-----------|------|
| | 1921 | 1931 | 1921 | 1931 | 1921 | 1931 | 1921 | 1931 | 1921 | 1931 |
| 1 | 2 | 3 | 4 | 5 | 6 | 7 | 8 | 9 | 10 | 11 |
| 0-15 .. | 39 | 40 | 21 | 24 | 33 | 35 | 33 | 35 | 35 | 37 |
| 15-50 .. | 50 | 51 | 72 | 71 | 60 | 58 | 56 | 57 | 54 | 55 |
| 50 and over .. | 11 | 9 | 7 | 5 | 9 | 7 | 11 | 8 | 11 | 8 |

From the above it will again be remarked how much more closely to the Presidency figures the figures for Karachi, Poona and Sholapur approximate than do the Bombay City figures. Judged by the Sundbarg formula Bombay City is distinctly accessive. Karachi, Poona and Sholapur have all clearly rural characteristics in their age distribution of population. This is due to these cities being the permanent residence of many of their inhabitants. In fact a fair analogy of the difference between Bombay and the other cities in this respect can be found in the difference seen between certain parts of the London area, as for instance between an industrial and commercial area like the City of London, or Southwark, and a residential area like Acton or Croydon. It will be noted that in 1931, despite the large numbers of wage earners who had left Bombay owing to trade and business depression, the proportion of persons aged between 15 and 50 has risen from 50 to 51. This has been accompanied by a fall in the proportion of persons aged 50 and over from 11 to 1921 to 9 in 1931. It will further be noted that both Poona and Sholapur show a rise in the proportion of persons in the 15 to 50 age-group and a fall in the proportion of persons aged 50 and over.

It is desirable to make still further examination of the age distribution of the population of Bombay City. This examination is carried out in the statement (No. 28) given below, which shows the distribution per mille of the population over four age-groups, namely 0 to 20, 20 to 40, 40 to 60, and 60 and over.

STATEMENT No. 28.

| Age-group. | Distribution of ages per mille of the population. | | | | | |
|----------------|---|------|------|------|------|------|
| | 1881 | 1891 | 1901 | 1911 | 1921 | 1931 |
| 1 | 2 | 3 | 4 | 5 | 6 | 7 |
| 0-20 .. | 438 | 366 | 345 | 320 | 345 | 343 |
| 20-40 .. | 413 | 437 | 464 | 510 | 525 | 514 |
| 40-60 .. | 127 | 161 | 159 | 143 | 147 | 128 |
| 60 and over .. | 22 | 36 | 32 | 27 | 23 | 15 |

The four age-groups may be taken as a rough general measure of (1) the population of children and students, (2) two types of wage-earners, and (3) persons who have passed the wage-earning stage. The change in the proportions of the various groups indicates how the growth of business and factory development in Bombay has affected the population at various ages. It would seem to show that Bombay is becoming progressively a place for younger and younger workers as the figures for the 20 to 40 age-group show a tendency to rise, while the figures for the 40 to 60 age-group show a tendency to fall. Whether from this any reliable conclusion can be drawn as to a rise in the standard of living is perhaps doubtful. But *prima facie* the phenomenon would appear to suggest that a worker can retire from the factory to his village at an earlier age than used to be the case. It is a point that deserves the attention of sociologists.

The statement (No. 29) given below shows the distribution per mille of the Bombay City population by religion and age in 1931 :—

STATEMENT No. 29.

| Distribution of 1,000 persons of each religion by age-groups, Bombay City, 1931. | | | | | | |
|--|-------------------------------------|--------|---------|-------|--------------|------------|
| Age-group. | Total population of the City. | Hindu. | Muslim. | Jain. | Zoroastrian. | Christian. |
| 1 | 2 | 3 | 4 | 5 | 6 | 7 |
| 0—5 | 89 | 93 | 79 | 78 | 73 | 84 |
| 5—10 | 81 | 82 | 79 | 84 | 84 | 75 |
| 10—15 | 75 | 72 | 77 | 88 | 88 | 76 |
| 15—20 | 99 | 100 | 96 | 116 | 90 | 108 |
| 20—25 | 131 | 135 | 126 | 138 | 92 | 133 |
| 25—30 | 155 | 162 | 152 | 136 | 96 | 138 |
| 30—35 | 141 | 147 | 141 | 141 | 96 | 124 |
| 35—40 | 86 | 84 | 93 | 93 | 84 | 86 |
| 40—45 | 61 | 57 | 68 | 61 | 76 | 69 |
| 45—50 | 31 | 28 | 35 | 27 | 62 | 41 |
| 50—55 | 23 | 19 | 24 | 8 | 55 | 30 |
| 55—60 | 12 | 10 | 13 | 15 | 39 | 15 |
| 60—65 | 9 | 7 | 10 | 9 | 32 | 10 |
| 65—70 | 3 | 2 | 3 | 4 | 16 | 4 |
| 70 and over | 3·7 | 2 | 4 | 2 | 17 | 4 |
| Age unspecified | 0·3 | | | | | 3 |

Conclusions from this table are liable to some error unless allowance is made for the different conditions affecting the residence of the persons following the various religions. Thus the longevity of the Zoroastrians, though an undoubted fact, is not to be gauged entirely by these figures. The Zoroastrians are town dwellers mostly concentrated in Bombay, while a large proportion of the Hindu population migrates back to its sources of origin. The figures here given for the higher age-groups can therefore hardly be taken as a fair basis for longevity by themselves. If the table be taken as it stands, it can be deduced therefrom that while in the population of the city as a whole there is one Parsi in every 21 persons, there is in the population aged over 65 years one Parsi to every two or three.

The age distribution by religions is examined more fully in the statements (Nos. 30 and 31) which follow. In these statements (1) the ratio per mille in each age-group for each religion in Bombay City is shown with reference to the

Presidency ratios and (2) the age distribution is given for Zoroastrians in Bombay City and the Presidency as a whole.

STATEMENT No. 30.

| Age-group. | Hindu. | | Muslim. | | Jain. | | Zoroastrian. | | Christian. | |
|-----------------|--|--|---|--|--|--|--|--|--|--|
| | Presi- dency Ratio per mille. | Bombay City per mille Ratio to Presi- dency. | Presi- dency Ratio per mille. | Bombay City per mille Ratio to Presi- dency. | Presi- dency Ratio per mille. | Bombay City per mille Ratio to Presi- dency. | Presi- dency Ratio per mille. | Bombay City per mille Ratio to Presi- dency. | Presi- dency Ratio per mille. | Bombay City per mille Ratio to Presi- dency. |
| 1 | 2 | 3 | 4 | 5 | 6 | 7 | 8 | 9 | 10 | 11 |
| 0—5 .. | 151 | 62 | 149 | 53 | 135 | 58 | 81 | 90 | 131 | 64 |
| 5—10 .. | 132 | 62 | 130 | 61 | 119 | 71 | 91 | 92 | 117 | 64 |
| 10—15 .. | 117 | 62 | 110 | 70 | 112 | 79 | 95 | 93 | 110 | 69 |
| 15—20 .. | 89 | 112 | 87 | 110 | 96 | 121 | 92 | 98 | 102 | 106 |
| 20—25 .. | 94 | 144 | 99 | 127 | 97 | 142 | 91 | 101 | 110 | 121 |
| 25—30 .. | 85 | 188 | 97 | 157 | 85 | 150 | 89 | 108 | 99 | 139 |
| 30—35 .. | 80 | 184 | 86 | 164 | 80 | 175 | 88 | 109 | 90 | 138 |
| 35—40 .. | 64 | 131 | 66 | 141 | 67 | 139 | 78 | 108 | 69 | 125 |
| 40—45 .. | 53 | 108 | 53 | 128 | 57 | 107 | 73 | 104 | 57 | 121 |
| 45—50 .. | 41 | 68 | 37 | 95 | 45 | 60 | 61 | 102 | 39 | 105 |
| 50—55 .. | 32 | 59 | 29 | 83 | 36 | 22 | 53 | 104 | 30 | 100 |
| 55—60 .. | 23 | 43 | 21 | 62 | 27 | 56 | 39 | 100 | 19 | 79 |
| 60—65 .. | 19 | 37 | 17 | 59 | 21 | 43 | 32 | 100 | 14 | 71 |
| 65—70 .. | 8 | 25 | 7 | 43 | 10 | 40 | 17 | 94 | 6 | 67 |
| 70 and over. | 11 | 18 | 12 | 33 | 13 | 15 | 20 | 85 | 7 | 57 |

STATEMENT No. 31.

(Zoroastrians per mille)

| Age-group. | Presidency. | City. |
|-------------|-------------|-------|
| 0—5 | 81 | 73 |
| 5—10 | 91 | 84 |
| 10—15 | 95 | 88 |
| 15—20 | 92 | 90 |
| 20—25 | 91 | 92 |
| 25—30 | 89 | 96 |
| 30—35 | 88 | 96 |
| 35—40 | 78 | 84 |
| 40—45 | 73 | 76 |
| 45—50 | 61 | 62 |
| 50—55 | 53 | 55 |
| 55—60 | 39 | 39 |
| 60—65 | 32 | 32 |
| 65—70 | 17 | 16 |
| 70 and over | 20 | 17 |

In the marginal statement (No. 32) the percentage of each religion found in Bombay City to the strength of the religion in the Presidency is shown. From this will be obvious the fallacy of computing comparative longevity from the Bombay City figures alone. While nearly two-thirds of the Zoroastrian community are resident in Bombay City less than one twenty-fifth of the Hindu community is so resident. This must be borne in mind while conclusions are being drawn from the four statements given above.

STATEMENT NO. 32.

| Religion. | Strength. |
|-------------------|-----------|
| 1 | 2 |
| Zoroastrian | 63.71 |
| Christian | 28.20 |
| Muslim | 4.33 |
| Jain | 4.33 |
| Hindu | 3.85 |

12. SEX.

The sex composition of the population of the Bombay Presidency has been very fully discussed in the 1931 Census Report for Bombay Presidency. Those who are interested in this matter are referred to the pages of that Report. Mr. Sedgwick remarked in 1921 : " It is inevitable that just as the age composition of the City is abnormal so will be the sex composition." The abnormality of the age composition has been shown clearly in the immediately preceding section of the present report. The extent of the abnormality of the sex composition will be realised if the figures discussed in the present section are compared with the Bombay Presidency figures discussed in the main report referred to above. The marginal statement shows the number of females per mille of males in Bombay

| Census. | Number of females. |
|------------|--------------------|
| 1872 | 612 |
| 1881 | 664 |
| 1891 | 586 |
| 1901 | 617 |
| 1911 | 530 |
| 1921 | 525 |
| 1931 | 554 |

City since 1872. This statement shows that there has been a rise in the female ratio at this Census and the ratio now stands higher than it has done since 1911. The reason why this is so is by no means clear. There may be several influences at work, as for instance the rise in the number of female births at this Census, the greater number of persons who may be making Bombay a permanent home (inevitable if the city grows in size) and the possibility of there being a larger number of women workers in the prime of life, which is a likelihood in a city where textile production plays so large a part in the industrial organisation. The reasons however cannot be stated categorically. It is for social and public workers to endeavour to explain the phenomenon revealed by the Census figures. The Census itself does not offer any complete explanation. Even with a rise in the female ratio this Census the characteristic feature of the Bombay City population, its very predominantly masculine character, remains little affected. The City is predominantly an area where males are out of all proportion in number to females. In this disparity Bombay City is unique in the Bombay Presidency and probably in all India. It exhibits a disproportion in the number of the sexes that can exist only as an abnormality which must be corrected in other areas. To a great extent the disparity in Bombay City is made up in the sources of immigration which feed the supply of Bombay residents. Students who are interested in this matter are advised to refer to the section on Birthplace in the present report. They should examine the sex proportions for those immigration supply areas by consulting the tables discussed in the general Census report of the Presidency for 1931. If this is done, some light will be thrown on the amazing deficiency of females prevalent in Bombay City. The whole problem is an interesting study on the effects of particular kinds of migration into cities from rural areas. Economically too the problem suggests conclusions of the most important character which need not be discussed here. It is sufficient to refer students to the statistics provided in the various volumes of the Bombay Presidency Census (see volumes VIII, Part I, 1921, pages 197 to 200 and volume VII, Part I, 1911, pages 41 to 47.) It has been mentioned in the general Census report of the Presidency that the sex proportions in Bombay City and the Ratnagiri district afford interesting complements of each other. Students can be strongly advised to study this subject in the detail which it deserves but which cannot be demonstrated fully in a Census Report.

The statements (Nos. 33 and 34) which follow carry the examination of the sex ratio further along general lines. The first statement below shows the number of females per mille of males for the last six Censuses and the second

statement shows for the last two Censuses the percentage of females to males in each section of the City.

STATEMENT No. 33.

| Religion. | Number of females per 1,000 males in each of the main religions since 1881. | | | | | |
|---------------------|---|------|------|------|------|------|
| | 1881 | 1891 | 1901 | 1911 | 1921 | 1931 |
| 1 | 2 | 3 | 4 | 5 | 6 | 7 |
| Hindu | 664 | 571 | 610 | 521 | 531 | 562 |
| Muslim | 679 | 633 | 617 | 507 | 452 | 455 |
| Jain | 341 | 311 | 381 | 329 | 357 | 381 |
| Zoroastrian | 931 | 910 | 904 | 903 | 864 | 888 |
| Christian | 521 | 493 | 521 | 486 | 480 | 569 |

STATEMENT No. 34.

(Percentage of females to males)

| Section. | 1931 | 1921 |
|----------------------------|-----------|-----------|
| 1 | 2 | 3 |
| Bombay City | 55 | 52 |
| Upper Colaba | 51 | 33 |
| Lower Colaba | 46 | 46 |
| Fort South | 22 | 19 |
| Fort North | 54 | 58 |
| Esplanade | 46 | 34 |
| Chakla | 50 | 39 |
| Mandvi | 54 | 50 |
| Umerkhandi | 63 | 59 |
| Dongri | 61 | 65 |
| Market | 43 | 30 |
| Dhobi Talav | 61 | 51 |
| Fanaswadi | 63 | 53 |
| Bhuleshwar | 52 | 46 |
| Kumbharwada | 62 | 50 |
| Khara Talav | 55 | 49 |
| Khetwadi | 61 | 62 |
| Girgaum | 59 | 61 |
| Chaupaty | 61 | 61 |
| Walkeshwar | 57 | 58 |
| Mahalaxmi | 59 | 57 |
| Tardeo | 65 | 63 |
| Kamathipura | 60 | 63 |
| First Nagpada | 55 | 49 |
| Second Nagpada | 58 | 58 |
| Byculla | 56 | 56 |
| Tarwadi | 63 | 52 |
| Mazagaon | 52 | 59 |
| Parcel | 57 | 58 |
| Sewri | 54 | 67 |
| Sion | 60 | 64 |
| Mahim | 64 | 64 |
| Worli | 56 | 53 |

It will be seen from the above that in no section of the city has the percentage of females to males been higher than 65 at the last two Censuses. In Fort South the percentage of females is only 22 though this represents an increase of 3 per cent. in 1931 over the 1921 figure. In Upper Colaba the female ratio has risen from 33 to 51. The reason for this is due to the fall in the military population at the 1931 Census and must not be taken as showing any considerable improvement in the conditions making for a higher ratio of females generally. The shortage of females is clearly seen if the population is considered over the age-groups as has been done in the statement (No. 35) given below.

STATEMENT No. 35.

| Age-group. | | | | | | | 1931 | 1921 | 1911 |
|-------------|----|----|----|----|----|----|------|------|------|
| 0-5 | .. | .. | .. | .. | .. | .. | 93 | 98 | 99 |
| 5-10 | .. | .. | .. | .. | .. | .. | 75 | 90 | 92 |
| 10-15 | .. | .. | .. | .. | .. | .. | 69 | 64 | 58 |
| 15-20 | .. | .. | .. | .. | .. | .. | 70 | 58 | 55 |
| 20-25 | .. | .. | .. | .. | .. | .. | 65 | 53 | 53 |
| 25-30 | .. | .. | .. | .. | .. | .. | 44 | 42 | 42 |
| 30-35 | .. | .. | .. | .. | .. | .. | 36 | 39 | 39 |
| 35-40 | .. | .. | .. | .. | .. | .. | 33 | 34 | 35 |
| 40-45 | .. | .. | .. | .. | .. | .. | 37 | 42 | 45 |
| 45-50 | .. | .. | .. | .. | .. | .. | 54 | 44 | 51 |
| 50-55 | .. | .. | .. | .. | .. | .. | 64 | 60 | 63 |
| 55-60 | .. | .. | .. | .. | .. | .. | 68 | 56 | 64 |
| 60 and over | .. | .. | .. | .. | .. | .. | 93 | 81 | 84 |
| Unspecified | .. | .. | .. | .. | .. | .. | 16 | .. | .. |

It will be noticed from the above the marked deficiency of females in the age-groups from 20 to 45 years. Only in the very lowest and the very highest age groups does the female ratio approach a normal reasonable distribution. It will be remarked that in the 1931 Census there has been some improvement in the female ratio in the 20 to 25 years age-group and also in the 45 to 50 years age-group. The reasons for this improvement are obscure. There has been no improvement in the intermediate age-groups as a whole. The unsatisfactory character of the age returns, especially for females, may account partially for these anomalies. The following two statements (Nos. 36 and 37) show (1) the percentage of males and females in each religion in Bombay City as compared with the total population of the City and (2) the corresponding figures for the Presidency as a whole.

These figures prove the extent of Zoroastrian and Christian concentration in Bombay City. The Muslim figures are interesting as showing that the Bombay City distribution is not very different from the Presidency distribution. This must be a pure coincidence because the Muslim population of the Presidency consists of two main classes, (1) the Sind population, which is predominantly rural and agricultural and (2) the Presidency proper population, which is predominantly urban and artisan, and petty trading. It is an arithmetical curiosity in these circumstances that the Muslim population of Bombay City should in its sex distribution approximate closely, both for males and females, to the general presidency figures.

STATEMENT No. 36.
(Proportions, Bombay City)

| Religion. | | | | | | | Males. | Females. |
|-----------------|----|----|----|----|----|----|--------|----------|
| Hindu | .. | .. | .. | .. | .. | .. | 67.5 | 68.7 |
| Muslim | .. | .. | .. | .. | .. | .. | 19.4 | 15.8 |
| Jain | .. | .. | .. | .. | .. | .. | 1.2 | 0.8 |
| Zoroastrian | .. | .. | .. | .. | .. | .. | 4.1 | 6.6 |
| Christian | .. | .. | .. | .. | .. | .. | 6.9 | 7.0 |
| Other Religions | .. | .. | .. | .. | .. | .. | 0.9 | 1.1 |

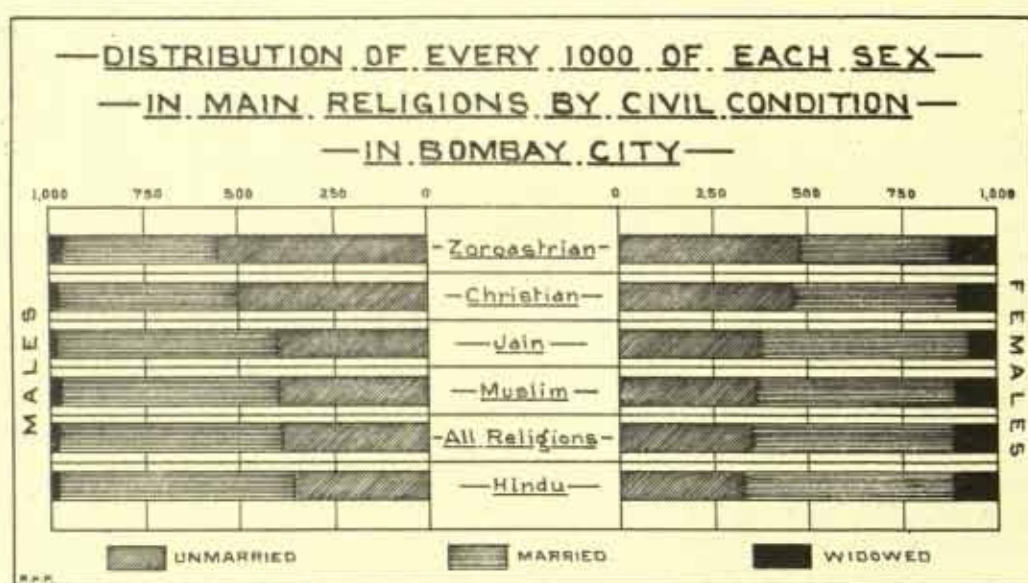
STATEMENT No. 37.

(Proportions, Bombay Presidency)

| Religion. | Males. | Females. |
|-----------------|--------|----------|
| Hindu | 77.1 | 79.4 |
| Muslim | 19.4 | 17.3 |
| Jain | 1.1 | 1.1 |
| Zoroastrian | 0.3 | 0.3 |
| Christian | 1.3 | 1.2 |
| Other Religions | 0.8 | 0.7 |

13. CIVIL CONDITION.

There is very little change in the civil condition of the population of Bombay City as revealed by the 1931 Census. The following statement (No. 38) shows the percentages of persons unmarried, married and widowed in Bombay City in 1921 and 1931 respectively.



STATEMENT No. 38.

| Population. | 1921 | | | 1931 | | |
|------------------|------------|----------|----------|------------|----------|----------|
| | Unmarried. | Married. | Widowed. | Unmarried. | Married. | Widowed. |
| 1 | 2 | 3 | 4 | 5 | 6 | 7 |
| Whole population | 35 | 58 | 7 | 37 | 58 | 5 |
| Hindu | 32 | 61 | 7 | 34 | 61 | 5 |
| Muslim | 37 | 57 | 6 | 38 | 57 | 5 |
| Jain | 37 | 58 | 5 | 39 | 58 | 3 |
| Christian | 51 | 44 | 5 | 49 | 46 | 5 |
| Zoroastrian | 51 | 41 | 8 | 52 | 41 | 7 |

The Christian population shows a little change. The percentage of unmarried has fallen this Census from 51 to 49 and the percentage of married has risen from 44 to 46. The Zoroastrians show by far the highest percentage of unmarried persons. In this community early marriage is practically unknown and the result is that the youthful section of the community is unmarried to an extent unparalleled in any of the other communities. The longevity of the Zoroastrians also accounts for the high percentage of widowed persons in that community. The long term changes in the civil condition of the population are shown in the following statement (No. 39).

STATEMENT No. 39.

| Category. | 1881 | 1891 | 1901 | 1911 | 1921 | 1931 |
|-----------------|------|------|------|------|------|------|
| Unmarried | 336 | 349 | 354 | 345 | 345 | 372 |
| Married | 575 | 565 | 548 | 573 | 584 | 576 |
| Widowed | 89 | 86 | 98 | 82 | 71 | 52 |

The rise in the ratio of unmarried is probably in consonance with the statistics previously discussed as showing that Bombay City is becoming a place where the wage-earners are being drawn increasingly from the younger age-groups. The fall in the ratio of widowed persons is probably the converse side of the same phenomenon and is due to the smaller proportion of elderly persons in the population. Why, however, the ratio of widowed persons should have fallen so much in the 1931 Census is not clear.

In the statement (No. 40) given below the proportion per mille of the population in three age-groups is given for the last four Censuses.

STATEMENT No. 40.

| Age-group | 1901 | 1911 | 1921 | 1931 |
|-------------------|------|------|------|------|
| 0-15 | 245 | 212 | 211 | 244 |
| 15-50 | 628 | 718 | 722 | 706 |
| 50 and over | 85 | 70 | 67 | 50 |

To some extent this statement does not corroborate the previous one; but it does not contradict it. The reason for the apparent discrepancy in respect of the proportions of unmarried in the former statement and the persons up to age 15 in the latter statement is that the age-group, 0 to 15, does not cover in any way adequately in Bombay City conditions the number of unmarried persons. In Bombay there is a considerable adult working population that is not married and the influence of Zoroastrian late marriages must not be forgotten. The fall in the proportion of widowed persons coincides with a fall in the ratio of the population aged over 50. There is a closer congruence between persons in this age-group and widowed persons than there is between persons aged up to 15 years and unmarried persons.

14. LITERACY.

The percentage of literacy in the population of Bombay City in 1931 was 24. The percentage of literacy in English in 1931 was 11.6. In 1921 the corresponding figures were 23 and 8. Thus the standard of literacy in general has remained almost stationary while the standard of literacy in English has risen, so that whereas in 1921 80 persons out of every thousand were literate in English in 1931 there were 116 such persons. It must however be borne in mind that the Census standard of literacy is mere ability to read and write an intelligible letter in any language and this

standard is far below any effective standard of literacy such as would be required by an educational institution of any standing whatsoever. The following statement (No. 41) shows the amount of literacy in Bombay City by religions for the last three Censuses.

STATEMENT No. 41.

| Religion. | Literate per 100 in each religion. | | | | Literate in English per 100 in each religion. | | | |
|--------------------|------------------------------------|------|------|------|---|------|------|------|
| | 1931 | 1921 | 1911 | 1901 | 1931 | 1921 | 1911 | 1901 |
| 1 | 2 | 3 | 4 | 5 | 6 | 7 | 8 | 9 |
| Hindu | 18·8 | 18·5 | 17·0 | 11 | 7·1 | 5·8 | 5·0 | 3 |
| Muslim | 19·3 | 18·3 | 16·0 | 13 | 4·9 | 3·2 | 3·0 | 2 |
| Jain | 25·4 | 60·1 | 57·0 | 52 | 6·8 | 8·1 | 6·0 | 2 |
| Zoroastrian .. | 74·2 | 77·0 | 74·0 | 67 | 53·0 | 44·4 | 39·0 | 31 |
| Christian .. | 51·0 | 53·3 | 50·0 | 51 | 42·5 | 44·2 | 40·0 | 46 |
| Jew | 45·6 | .. | .. | .. | 31·6 | .. | .. | .. |
| Other religions .. | 47·4 | .. | .. | .. | 13·7 | .. | .. | .. |

The high standard of literacy amongst Zoroastrians both in general and in English is very remarkable. It can be said of literacy in this community that the standard is actually far above the Census criterion. Of the Hindu community this is not by any means the case. The slight fall in the figures for Zoroastrian literacy in the 1931 Census does not reveal any falling-off in education. It is probably explained by differences in enumeration and by the greater increase in births shown in the 1931 figures; one result of which must be to increase the number of children below the literacy age. For the first time the Zoroastrian community showed in the 1931 Census an improvement in the numbers in the lowest age-groups, and this is bound to affect the literacy figures. The Muslim figures show a slight improvement over 1921 and the standard of literacy has been rising steadily since 1901. Progress in literacy amongst Hindus is of course slower because theirs is much the largest community and the Bombay population of Hindus is very largely recruited from classes that are very backward in education or in inclination towards attaining it. Still even so the figures show steady if slow progress. The apparent fall in the literacy of the Christian community may be due to causes similar to those operating in the case of the Zoroastrians, namely a sharp rise in the number of persons in the lowest age-groups. To some extent also the Christian community is recruited, like the Hindu, from classes that are backward in the matter of education and often resistant to it. In the general report for the Presidency it has been remarked how in many ways the Christian community conforms in its general statistical character to the Hindu community. This is of course due to the extent to which the Christian community consists of Indian Christians drawn from a backward class. The literacy figures for other Christians would be certain to give figures not much inferior to those shown by Zoroastrians. The great fall in literacy shown by Jains is unreal and must be attributed largely to civil disobedience and non-co-operation, though why non-co-operation with the Census should have taken this peculiar form is not readily explicable. Enumeration in this respect must have been much at fault. There is no reason whatever for thinking that Jains are less literate now than they were in 1921. In the marginal

| Religion. | Strength. |
|--------------------|-----------|
| Hindu | 53·0 |
| Muslim | 14·0 |
| Jain | 1·0 |
| Zoroastrian .. | 15·2 |
| Christian .. | 15·0 |
| Jew | 1·4 |
| Other Religions .. | 0·4 |

the actual figures of the population by religion.

statement the distribution of each 100 literates by religion is shown. This statement is more useful for showing the religious composition of the Bombay City population than it is for showing standards of literacy. Indeed if any conclusions are to be drawn from it, they must be drawn after reference to the main tables showing

15. LANGUAGE.

No table has been prepared in the Census for Bombay City showing language by wards and sections. The figures which have been given below have been taken from Imperial Table XV, Part I, prepared for the whole Presidency and printed in Volume VIII, Part II, of the Bombay Presidency Census Report. The languages spoken in Bombay City according to that Table have been arranged according to numerical importance in statement (No. 42) given below.

STATEMENT No. 42.

| Language (mother tongue). | Number of speakers. | Language (mother tongue). | Number of speakers. |
|--------------------------------|------------------------|------------------------------|------------------------|
| Marathi | 552,737 | Eastern Hindi | 3,438 |
| Gojarati | 242,443 | Arabic | 3,046 |
| Western Hindi | 197,029 | Malayalam | 2,474 |
| Konkani | 41,001 | Bengali | 1,721 |
| Sindhi | 25,708 | Tulu | 610 |
| English (all speakers) | 21,428 | Hebrew | 272 |
| Telugu | 17,142 | Lahnda | 127 |
| Tamil | 10,252 | Balochi | 27 |
| Kanarese | 8,300 | Ahirani Khandeshi | 22 |
| Rajasthani | 7,556 | Bhili | 6 |
| Persian | 7,156 | Kachehhi | 5 |
| Pashto | 3,540 | Burmese | 5 |
| Punjabi | 3,452 | Brahui | 2 |

It will be seen how predominant Marathi is. A glance at the birthplace statistics in paragraph 9 above will explain the reason for this predominance. The figures as they stand give some idea of the polyglot character of Bombay's population.

The statement (No. 43) below shows the percentage distribution over the city's population of the main languages for the last three Censuses.

STATEMENT No. 43.

| Language. | Percentage. | | |
|-----------------------|-------------|------|------|
| | 1931 | 1921 | 1911 |
| 1 | 2 | 3 | 4 |
| Marathi | 47.6 | 51.4 | 50.9 |
| Gujarati | 20.9 | 20.1 | 20.0 |
| Western Hindi | 17.0 | 14.8 | 14.8 |
| Konkani | 3.5 | 2.8 | 2.8 |
| Sindhi | 2.2 | 0.2 | 4.2 |
| English | 1.8 | 2.1 | 2.0 |
| Telugu | 1.5 | 1.7 | .. |

These figures tend to show a decline in the importance of Marathi. It is doubtful if this is really a fact. Defective enumeration, partly through non-co-operation and the departure from Bombay of many workers on account of trade depression, must have contributed towards the figures actually recorded. As language depends very largely on birthplace the language distribution does little more than record in another form the immigrant character of Bombay's population.

16. BILINGUALISM.

The statement (No. 44) given below shows the results of the Census enumeration of bilingualism. The table is so defective that it is useless making

remarks upon it. Enumeration has plainly been most unsatisfactory. Checking statistics of this character in a city like Bombay is difficult at the best of times. When non-co-operation was in operation in addition to other difficulties the incomplete nature of the return can be easily understood. The number of speakers of subsidiary languages is plainly much underestimated. But no means exist of knowing the extent of the inaccuracy. The figures are given for what they may be worth.

STATEMENT No. 44.

| Serial No. | Mother tongue. | Total, mother tongue. | Total, subsidiary languages. | Subsidiary Languages. | | | | | | | | |
|------------|---------------------------|-----------------------|------------------------------|-----------------------|----------------|-----------|----------|----------|---------|------------|---------|-------------|
| | | | | Marathi. | Western Hindi. | Gujarati. | English. | Konkani. | Telugu. | Kannarese. | Sindhi. | Rajasthani. |
| 1 | 2 | 3 | 4 | 5 | 6 | 7 | 8 | 9 | 10 | 11 | 12 | 13 |
| 1 | Marathi .. | 552,737 | 20,886 | .. | 11,215 | 1,476 | 8,112 | .. | .. | 83 | .. | .. |
| 2 | Gujarati .. | 242,443 | 32,652 | 3,010 | 16,192 | .. | 13,223 | .. | .. | 3 | 207 | 17 |
| 3 | Western Hindi .. | 197,629 | 11,613 | 4,274 | .. | 5,178 | 1,902 | 43 | .. | 104 | 112 | .. |
| 4 | Konkani .. | 41,001 | 14,206 | 2,108 | 3,124 | 367 | 8,512 | .. | .. | 95 | .. | .. |
| 5 | Sindhi .. | 25,708 | 8,134 | 1,056 | 2,657 | 3,997 | 424 | .. | .. | .. | .. | .. |
| 6 | English (all speakers) .. | 21,423 | 7,300 | 288 | 6,675 | 136 | .. | 204 | .. | .. | .. | .. |
| 7 | Telugu .. | 17,142 | 3,025 | 2,257 | 323 | 15 | 106 | .. | .. | 67 | .. | .. |
| 8 | Kannarese .. | 8,300 | 2,227 | 755 | 1,120 | 41 | 260 | 29 | 13 | .. | .. | .. |
| 9 | Rajasthani .. | 7,856 | 1,562 | 171 | 844 | 543 | .. | .. | .. | 3 | 1 | .. |
| 10 | Punjabi .. | 3,452 | 1,555 | 21 | 1,345 | 29 | 160 | .. | .. | .. | .. | .. |
| | Total .. | 1,117,096 | 103,166 | 13,946 | 43,704 | 11,782 | 32,759 | 276 | 13 | 355 | 320 | 17 |
| | | | 100 | 13.5 | 42.4 | 11.4 | 31.8 | 0.3 | .. | 0.3 | 0.3 | .. |

Out of the total population 1,117,096 speaking the important languages 9.2 per cent. are bilingual and 90.8 per cent. speak only mother tongue.

17. CASTE.

In the 1931 Census great efforts were made to tabulate every important caste of Hindus, Jains and Muslims. The enumeration was however faulty and perfunctory for reasons that have already been sufficiently explained. Not sufficient care was taken by enumerators to make detailed enquiry into sub-castes and the result has been that the number of persons returned as belonging to unspecified castes, sub-castes and sects is very large. Out of 75,946 Brahmans, only 22,104 have returned their sub-castes. Of 50,822 Hindu Vanis, only 2,762 have returned their sub-castes. 48,547 persons returned vague caste names, like names of geographical nature or names describing occupations or functions. A glossary of such unsatisfactory caste names has been given in the statistical table and this type of caste name has been classified under Intermediate Hindus. Of a Muslim population of 209,246 no fewer than 82,192 have failed to return their caste, race or tribe and 39,108 have omitted specifying whether they belong to the Sunni or Shia sect. While it is perfectly true that Muslims do not regard caste in the same way as Hindus, and indeed many of them maintain (contrary to Indian experience where Muslim conditions of life have been much influenced by centuries of Hindu environment) that there is no such thing as caste in Islam, there is no doubt that Muslims are divided into groups that do approximate in many ways to Hindu caste divisions. Most of these are undoubtedly due to racial and occupational differences. The carelessness of Muslims generally in describing these divisions has however produced an unsatisfactory result which is reflected in the census statistics. Much of the trouble, apart from the Islamic contempt for caste division, arises from the vague connotation of the term "caste" and no very satisfactory results will be obtained in respect of Muslims until caste for Census purposes is more carefully defined. At present the word "caste" covers distinctions due to racial differences, to topographical origin, to occupation, and to social custom. Until these various sources of equivocality are sorted out no substantial improvement is possible. It is obviously out of the question for a Census to do this kind of social and ethnographic enquiry, especially in an area so complex as Bombay City and the unsatisfactory nature of the caste returns must therefore be regarded as

inevitable. In the case of the Jains there are still further difficulties. Many Jains do not know whether to regard themselves as Hindus or not. Some think themselves Hindus; others do not, and it appears to be left to individual caprice to make decisions on this question. In the case of the Jains there was an added complication caused by non-co-operation. The Jain community who are mostly traders, with some kind of Gujarat connection, were more affected by civil disobedience than any other community and the non-co-operation at times took very strange forms resulting in some columns of the Census forms being filled up while others were left blank. At this Census 12,424 Jains were enumerated in Bombay City. Of this number as many as 11,558 failed to state whether they belonged to the Digamber or the Svetamber sect, and 11,003 did not return their caste at all. For this the influence of a movement led by Mr. Gandhi, who is a Gujarati-speaking Bania from Kathiawar with a very special appeal to Gujarati and Kathiawari Hindus and Jains must be held primarily responsible.

In the statement (No. 45), which follows, some of the principal castes recorded at this Census have been compared in respect of numbers with the 1911 and the 1921 Census figures. The statement shows that with the exception of Brahmans (all castes), Kayasth Prabhus, Lohanas, Patani Prabhus, Sonars, Thakurs, Khojas and Memons, there has been a decrease this Census in the population of almost all castes. The chief reason for this, apart from non-co-operation, must be the fall in the number of immigrants caused by business and trade depression. There is not one entry of Jain Vanis (all castes). The rise in the number of Marathas may be attributable to the fall in the number returned as Kunbis. There is inextricable confusion over the use of the terms "Maratha" and "Kunbi" and no satisfactory statistics can be expected in this respect until the terms are better defined and understood.

STATEMENT NO. 45.

| Caste. | Population in | | |
|--------------------------------------|---------------|---------|---------|
| | 1911 | 1921 | 1931 |
| 1 | 2 | 3 | 4 |
| Hindu. | | | |
| Bhandhari | 28,846 | 30,058 | 23,671 |
| Bhangi or Halalkhor | 5,645 | 6,015 | 7,097 |
| Bhatia | 7,780 | 9,015 | 5,895 |
| Brahman (all castes) | 53,656 | 72,400 | 75,946 |
| Chambhar or Mochi | 21,305 | 27,589 | 23,449 |
| Darji, Shimpi, Sai and Mirai | 8,190 | 9,742 | 8,942 |
| Dhobi, Parit, etc. | 5,720 | 6,622 | 5,454 |
| Gavli | 5,962 | 5,065 | 3,014 |
| Hajam, Nhavi, etc. | 4,526 | 6,650 | 3,354 |
| Kayasth Prabhu | 5,090 | 5,964 | 6,380 |
| Kharva and Kharvi | 5,586 | 7,146 | 6,984 |
| Kumbhar | 3,798 | 4,405 | 2,517 |
| Lohana | 14,364 | 13,734 | 15,919 |
| Lohar or Kammar | 4,935 | 5,709 | 3,105 |
| Mahar, Dhed and Holiya | 57,855 | 92,481 | 67,360 |
| Mali | 6,480 | 7,742 | 7,709 |
| Mang or Madig | 4,247 | 9,549 | 5,227 |
| Maratha | 231,924 | 264,338 | 291,330 |
| Kunbi | 14,458 | 26,418 | 13,024 |
| Patane Prabhu | 2,359 | 3,515 | 3,511 |
| Sonar, Soni, etc. | 12,259 | 13,131 | 13,110 |
| Sutar or Badig | 6,950 | 8,451 | 3,783 |
| Teli or Ghanchi | 4,782 | 4,655 | 2,927 |
| Thakur | 2,822 | 3,390 | 4,300 |
| Vani (all castes) | 36,264 | 58,824 | 50,822 |

STATEMENT No. 45—*contd.*

| Caste. | Population in | | |
|----------------|---------------|--------|--------|
| | 1911 | 1921 | 1931 |
| 1 | 2 | 3 | 4 |
| Muslim. | | | |
| Afak | 1,191 | 1,799 | 839 |
| Bohra | 13,272 | 16,886 | 16,069 |
| Khoja | 12,243 | 11,172 | 12,120 |
| Memon | 15,381 | 12,387 | 11,397 |
| Pathan | 11,106 | 10,371 | 10,067 |
| Sayad | 8,135 | 8,114 | 6,489 |
| Shaikh | 73,949 | 77,398 | 45,653 |

The long statement (No. 46) which follows shows the result of the Census enumeration of castes in Bombay City in 1931. The chief points may be stated here. The total number of Hindus recorded was 789,861, of which number 177,939 were returned as belonging to advanced castes; 497,873 as belonging to intermediate castes; 4,772 as belonging to primitive castes; 4,300 as belonging to other backward castes; and 104,977 as belonging to depressed castes. Muslims were returned at 209,246; Jains at 12,424, Christians at 80,728; Europeans and allied races at 9,409; and Anglo-Indians at 7,039. The Hindu community returned, amongst advanced castes, 75,946 Brahmans (all castes) and 50,822 Vanis (all castes). In the intermediate castes group the most numerous caste was Bhandari or Bari with 23,671 and Maratha and Kunbi with 305,254, or about one-third of the total population of Bombay City. In the primitive castes group the most numerous caste was the Thakur with 4,300 persons. In the depressed castes group the most numerous represented castes were Mahar, Holiya, Dhed and Wankar with 67,360 persons, and Chambhar with 23,449. Amongst Muslims the castes most numerous represented were Sheikh with 45,653 persons, Momin with 18,674, Bohra with 16,069 and Khoja with 12,120. Amongst Christians the most numerous divisions were Goanese (including Portuguese born in India) with 36,087 and Indian Christians with 28,193. The following statement gives details for all recorded castes. It will be seen that Marathas and Kunbis form the largest individual element in Bombay's mixed population. As these are a poorly educated section of the community and are largely employed in mills and general labour it will be obvious that the character of Bombay City, socially, politically and educationally, depends very largely on the nature of this large element in the city's population. No proper understanding of the city and its problems, and especially its problems of law and order which have been very insistent in recent years, can be reached without a study of the characteristics in city life shown by the Maratha Kunbi population. There is little doubt that the general unsettlement of mill and labouring conditions on a badly-educated and excitable population of this kind has contributed greatly to the serious communal disturbances which have caused the authorities so much anxiety in recent years. Further more the geographical distribution of the Hindu labouring population and the Muslim population, with its much greater concentration in particular quarters of the city (which can be studied from the maps opposite page 12 of this report), must be responsible for much of the extreme communalism which sweeps the city from time to time in a most aggravated form. It is a matter that deserves the closest attention of the authorities responsible for the maintenance of law and order. To what extent disturbances in the City are aided by unsettlement caused by bad housing conditions is not a subject which can be discussed in a Census Report. The housing statistics however which are discussed in a subsequent chapter of the present report merit the careful study of all who are jealous of the good management of an enormous city in which organised cotton-textile manufacture and general labour provide so much of the source of livelihood of a badly-educated and excitable multitude of persons following a low standard of living.

STATEMENT No. 46.

The following castes, tribes or races were recorded in the City among Hindus, Jains, Muslims and Christians.

| Religion, caste, sub-caste, tribe or race. | | | | | | Persons. | Males. | Females. |
|--|--|--|--|--|--|----------------|----------------|----------------|
| I. Total Hindus | | | | | | 789,861 | 505,588 | 284,273 |
| (a) Advanced Castes | | | | | | 177,939 | 110,638 | 67,301 |
| (i) Brahman, all castes | | | | | | 75,946 | 49,436 | 26,510 |
| Brahman—Anavla | | | | | | 187 | 120 | 67 |
| Do. Audich | | | | | | 272 | 175 | 97 |
| Do. Chitpavan or Konkarnasthi | | | | | | 4,529 | 2,761 | 1,768 |
| Do. Deshastha | | | | | | 3,422 | 2,191 | 1,231 |
| Do. Devrukha | | | | | | 190 | 125 | 65 |
| Do. Garud | | | | | | 3 | 2 | 1 |
| Do. Havik | | | | | | 10 | 8 | 2 |
| Do. Karhada | | | | | | 947 | 600 | 347 |
| Do. Khadwal | | | | | | 33 | 9 | 24 |
| Do. Kudalieskar | | | | | | 528 | 319 | 209 |
| Do. Mewada | | | | | | 18 | 9 | 9 |
| Do. Modh | | | | | | 15 | 10 | 5 |
| Do. Nagar | | | | | | 478 | 287 | 191 |
| Do. Saraswat (proper) | | | | | | 6,379 | 3,702 | 2,677 |
| Do. Gaud Saraswat | | | | | | 4,086 | 2,021 | 1,965 |
| Do. Shri-gaud | | | | | | 20 | 15 | 5 |
| Do. Shri-mali | | | | | | 80 | 64 | 16 |
| Do. Tapodhan | | | | | | 10 | 8 | 2 |
| Do. Sub-castes unspecified | | | | | | 53,842 | 36,070 | 17,772 |
| (ii) Total, other advanced | | | | | | 101,993 | 61,140 | 40,853 |
| Bhamali | | | | | | 741 | 435 | 306 |
| Bhatia | | | | | | 5,895 | 3,450 | 2,445 |
| Gujar | | | | | | 157 | 129 | 28 |
| Kayasth | | | | | | 1,163 | 740 | 423 |
| Kayasth Prastha | | | | | | 6,380 | 3,528 | 2,852 |
| Kumli or Vaishya | | | | | | 2,555 | 1,493 | 1,062 |
| Lohana or Lohana | | | | | | 15,919 | 9,135 | 6,784 |
| Panchkashi and Somvanshi Kshatriya | | | | | | 1,261 | 951 | 310 |
| Panchal or Vishwa Brahman | | | | | | 479 | 280 | 199 |
| Patane-Prabhu | | | | | | 3,511 | 1,819 | 1,692 |
| Soni, Sonar, Aksali and Dalvadnya Brahman | | | | | | 13,110 | 8,112 | 4,998 |
| Vani, all castes | | | | | | 50,822 | 31,088 | 19,734 |
| Vani—Agarwal | | | | | | 41 | 21 | 20 |
| Do. Kapel | | | | | | 534 | 273 | 261 |
| Do. Khadayata | | | | | | 1 | 1 | |
| Do. Lad | | | | | | 329 | 236 | 227 |
| Do. Modh | | | | | | 219 | 110 | 109 |
| Do. Nagar | | | | | | 979 | 557 | 422 |
| Do. Oswal | | | | | | 401 | 255 | 146 |
| Do. Porwal | | | | | | 16 | 11 | 5 |
| Do. Shri-mah | | | | | | 44 | 24 | 20 |
| Do. Sorathia | | | | | | 7 | | 7 |
| Do. Sub-castes unspecified | | | | | | 48,069 | 29,543 | 18,517 |
| II. Intermediate | | | | | | 497,873 | 326,419 | 171,454 |
| Agri | | | | | | 4,480 | 2,063 | 1,883 |
| Ahr | | | | | | 2,513 | 2,211 | 102 |
| Bhandari or Bari | | | | | | 23,671 | 14,519 | 9,161 |
| Bhatiya or Purbhatiya | | | | | | 8,907 | 7,011 | 906 |
| Bharwad, Dhangar or Kurub | | | | | | 836 | 502 | 274 |
| Bhavani or Chippa | | | | | | 299 | 156 | 143 |
| Bhol | | | | | | 510 | 370 | 140 |
| Dorji, Shimpi, Sai or Miral | | | | | | 8,942 | 5,594 | 3,348 |
| Dhobi, Parit, Agwa or Madiwal | | | | | | 5,454 | 3,803 | 1,651 |
| Gavda | | | | | | 43 | 34 | 9 |
| Gavli | | | | | | 3,014 | 2,288 | 776 |
| Gavandi | | | | | | 55 | 23 | 32 |
| Gurav | | | | | | 490 | 289 | 201 |
| Gurkha | | | | | | 296 | 249 | 47 |
| Hajam, Navi, Nadi or Kelasi | | | | | | 3,354 | 2,225 | 1,119 |
| Jangam | | | | | | 124 | 67 | 57 |
| Jathi | | | | | | 30 | 26 | 4 |
| Jalswar | | | | | | 1,479 | 1,432 | 47 |
| Kalal | | | | | | 57 | 40 | 17 |
| Kamathi or Telugu | | | | | | 9,060 | 5,064 | 4,095 |
| Kankalla | | | | | | 1,471 | 779 | 692 |
| Kasur | | | | | | 1,948 | 1,087 | 861 |
| Kharva | | | | | | 6,984 | 3,532 | 1,452 |
| Khatr | | | | | | 7,946 | 4,945 | 2,001 |
| Sankoli | | | | | | 911 | 594 | 317 |

| Religion, caste, sub-caste, tribe or race. | Persons. | Males. | Females. |
|---|----------------|----------------|----------------|
| II. Intermediate—contd. | | | |
| Koli—others (but not backward) | 7,700 | 4,029 | 2,761 |
| Koshti, Hutgar, Jed, Winkar or Devang | 3,073 | 1,636 | 1,439 |
| Kumbhar | 2,517 | 1,524 | 993 |
| Kurmi (Kunbi—Agriculturists—in Sind) | 312 | 277 | 35 |
| Lingayat or Veer Shalva | 347 | 222 | 125 |
| Lohar, Lohar, Kammar | 3,105 | 2,059 | 1,046 |
| Lonari | 27 | 20 | 7 |
| Total, Maratta, Marattia-Kunbi, Kulwadi or Kanbi, Lewa or Rewa Kunbi of Khandesh | 305,254 | 186,469 | 108,785 |
| Kunbi, Kulwadi or Kanbi | 12,905 | 9,413 | 3,492 |
| Rewa or Lewa Kunbi | 10 | 9 | 1 |
| Maratta | 291,330 | 186,355 | 104,975 |
| Maratta-Kunbi | 1,000 | 692 | 317 |
| Mali | 3,799 | 2,304 | 1,495 |
| Nayar | 303 | 235 | 68 |
| Paodeshi | 9,127 | 8,028 | 1,099 |
| Pasi | 1,920 | 1,763 | 157 |
| Patiladar | 379 | 264 | 115 |
| Rabari | 17 | 17 | |
| Rajput | 2,297 | 1,719 | 578 |
| Sail, Padmasali | 4,464 | 2,572 | 1,892 |
| Shinde | 46 | 20 | 26 |
| Sutar | 3,783 | 2,303 | 1,480 |
| Tainbat | 38 | 27 | 11 |
| Teli | 2,927 | 1,814 | 1,113 |
| Thakar | 4,300 | 2,392 | 408 |
| Other Intermediate | 43,547 | 21,055 | 17,492 |
| III. Total, Primitive (Aboriginal or Hill Tribes) | 4,772 | 4,241 | 531 |
| Barda | 3 | 2 | 1 |
| Bhil | 24 | 19 | 5 |
| Dhodla | 13 | 8 | 5 |
| Dubla | 212 | 148 | 64 |
| Gamit or Gamta | 36 | 36 | |
| Gond | 3 | 1 | 2 |
| Koli-Mahadeo | 37 | 34 | 3 |
| Kokna | 3 | | 3 |
| Nayak or Nayakda | 139 | 99 | 40 |
| Rajpardi | 1 | 1 | |
| Thakar | 4,300 | 2,392 | 408 |
| Vaswa | 1 | 1 | |
| IV. Total, other backward | 4,300 | 2,728 | 1,572 |
| Bava or Bairagi | 812 | 551 | 261 |
| Bedar | 74 | 46 | 28 |
| Berad or Bedar | 17 | 15 | 2 |
| Bhampta | 7 | 3 | 4 |
| Bhavin and Devli | 6 | 2 | 4 |
| Bhisti | 6 | 4 | 2 |
| Bhute | 12 | 9 | 3 |
| Burud | 260 | 142 | 118 |
| Charan | 14 | 5 | 9 |
| Dana | 24 | 24 | |
| Garudi | 7 | 4 | 3 |
| Ghoshdi | 43 | 22 | 21 |
| Gondhali | 480 | 296 | 183 |
| Gopal | 1 | 1 | |
| Jogi | 18 | 14 | 4 |
| Johari or Javeri | 2 | 1 | 1 |
| Joshi | 49 | 27 | 13 |
| Kahar | 488 | 440 | 42 |
| Kalkadi | 16 | 5 | 11 |
| Kanjari | 7 | 6 | 1 |
| Khavas | 10 | 8 | 2 |
| Lamani | 228 | 116 | 112 |
| Mangela | 543 | 296 | 245 |
| Pangut | 1 | | 1 |
| Ramoshi | 135 | 99 | 36 |
| Salat | 3 | | 3 |
| Sangar | 12 | 1 | 11 |
| Takari | 3 | 2 | 1 |
| Vaidu | 152 | 88 | 64 |
| Vanjari | 870 | 493 | 377 |
| V. Total, Depressed | 104,977 | 61,564 | 43,413 |
| Bhangi or Halalkhor | 7,097 | 4,299 | 2,798 |
| Chambhar | 23,440 | 13,464 | 9,985 |
| Dhor | 116 | 30 | 86 |
| Mahar, Holiya, Dhed or Wankar | 67,360 | 40,072 | 27,288 |
| Mang or Madig | 5,227 | 2,823 | 2,404 |
| Mang Garudi | 22 | 14 | 8 |
| Meghwal | 1,796 | 862 | 934 |

The following castes which are either territorial or functional names were returned among Hindus :—

Andhra, Bengali, Cutchi, Dakshini, Gujarati, Hindustani, Karwari, Kathewari, Kanadi, Multani, Marwadi, Madras, Malavni, Mahajan, Maheshwari, Mangalori, Nepali, Punjabi, Singh, Tamili, Telangi, Malwi, Sindhi, Deshawari, Dravidi, Desai, Patel, Baxi, Gadhwal, Upadhya, Tandel, Mistri, Kokni.

The population of these is :—

Persons.

Males.

Females.

48,547

31,055

17,492

| Caste, tribe or race. | MUSLIM. | | | | | | | | |
|-------------------------|-----------------|---------|----------|--------|----------|---------|----------|-------------------|----------|
| | Total strength. | | | Shia. | | Soni. | | Sect unspecified. | |
| | Persons. | Males. | Females. | Males. | Females. | Males. | Females. | Males. | Females. |
| Arab | 839 | 638 | 201 | 44 | 27 | 302 | 78 | 292 | 96 |
| Haloch | 78 | 75 | 3 | 6 | .. | 58 | 1 | 11 | 2 |
| Bohra | 16,000 | 10,492 | 5,577 | 7,022 | 3,338 | 534 | 291 | 2,936 | 1,918 |
| Bhazgi | 181 | 140 | 41 | 132 | 33 | 3 | 5 | 5 | 3 |
| Hajam | 235 | 193 | 42 | 1 | 4 | 148 | 30 | 44 | 8 |
| Kasai or Khatik | 708 | 420 | 342 | 1 | .. | 221 | 222 | 204 | 120 |
| Khatri | 1,573 | 917 | 656 | .. | .. | 573 | 607 | 44 | 49 |
| Khoja | 12,120 | 6,693 | 5,427 | 3,120 | 2,598 | 692 | 329 | 2,911 | 2,500 |
| Lohar | 21 | 15 | 6 | .. | .. | 4 | 5 | 11 | 1 |
| Makrani | 13 | 10 | 3 | 6 | 2 | 4 | 1 | .. | .. |
| Memon | 11,397 | 7,143 | 4,254 | 53 | 5 | 6,265 | 3,741 | 825 | 598 |
| Momin | 13,674 | 12,436 | 6,238 | 23 | 7 | 11,792 | 5,814 | 631 | 417 |
| Miana | 3 | 2 | .. | .. | .. | 3 | .. | .. | .. |
| Momna | 95 | 77 | 18 | .. | .. | 33 | 17 | 44 | 1 |
| Mughal or Mughal | 1,165 | 902 | 263 | 335 | 96 | 339 | 83 | 228 | 84 |
| Pathan or Afghan | 10,067 | 8,254 | 1,813 | 111 | 9 | 7,323 | 1,601 | 820 | 203 |
| Pinjari | 453 | 287 | 166 | 73 | 27 | 119 | 78 | 95 | 61 |
| Sayad | 6,489 | 4,370 | 2,119 | 175 | 79 | 3,828 | 1,824 | 367 | 216 |
| Sheikh | 45,633 | 32,552 | 13,101 | 340 | 84 | 29,601 | 11,855 | 2,611 | 1,182 |
| Sindhi Muhanna | 34 | 19 | 15 | .. | .. | 19 | 15 | .. | .. |
| Sindhi Sumra | 4 | 2 | 2 | .. | .. | .. | .. | 2 | 2 |
| Tell | 1,123 | 633 | 490 | .. | .. | 600 | 462 | 33 | 28 |
| Caste etc., unspecified | 82,192 | 57,641 | 24,551 | 5,596 | 2,694 | 37,905 | 16,432 | 14,140 | 5,425 |
| Total, Population | 209,246 | 143,915 | 65,328 | 17,038 | 9,003 | 100,606 | 43,491 | 36,274 | 12,834 |

| Religion, caste, sub-caste, tribe or race. | Persons. | Males. | Females. |
|--|----------|--------|----------|
| Total Jains | 12,424 | 8,998 | 3,426 |
| (a) Jain Digambar | 213 | 146 | 67 |
| (i) Mod | 9 | 9 | .. |
| (ii) Madiwal or Oswal | 11 | 5 | 6 |
| (iii) Sorathia | 9 | 7 | 2 |
| (iv) Other castes and caste unspecified | 184 | 125 | 59 |
| (b) Jain Svetambar | 653 | 537 | 116 |
| (i) Madiwal or Oswal | 72 | 46 | 26 |
| (ii) Other castes and caste unspecified | 581 | 491 | 90 |
| (c) Sects unspecified | 11,558 | 8,315 | 3,243 |
| (i) Agarwal | 7 | 6 | 1 |
| (ii) Dehwal | 16 | 15 | 1 |
| (iii) Ladwani | 3 | 3 | .. |
| (iv) Lohana | 2 | 2 | .. |
| (v) Madiwal or Oswal | 1,166 | 991 | 175 |
| (vi) Porwal or Porwad | 79 | 66 | 4 |
| (vii) Sewak | 36 | 36 | .. |
| (viii) Shetwal | 18 | 15 | 3 |
| (ix) Shri-mall Vani | 2 | 2 | .. |
| (x) Caste unspecified | 10,238 | 7,179 | 3,059 |

| Religion, caste, sub-caste, tribe or race. | Persons. | Males. | Females. |
|---|---------------|---------------|---------------|
| Total Christians | 80,723 | 51,406 | 29,317 |
| I. Indian Christians | 64,280 | 41,490 | 22,790 |
| (a) Indian Christians | 28,103 | 16,615 | 11,578 |
| (b) Goanese, including Portuguese born in India | 36,067 | 24,875 | 11,212 |
| II. Europeans and Allied Races | 9,409 | 6,071 | 3,338 |
| (a) British Subjects | 8,400 | 5,394 | 3,006 |
| (i) English and British | 7,345 | 4,630 | 2,715 |
| (ii) Scotch | 606 | 455 | 151 |
| (iii) Welsh | 90 | 67 | 23 |
| (iv) Irish | 278 | 181 | 97 |
| (v) Australasian | 48 | 34 | 14 |
| (vi) Canadian | 15 | 12 | 3 |
| (vii) New Zealanders | 5 | 5 | |
| (viii) South Africans | 19 | 19 | 8 |
| (b) Other Allied Races | 1,009 | 677 | 332 |
| (i) Belgian | 99 | 45 | 54 |
| (ii) Dutch | 4 | 4 | |
| (iii) French | 125 | 51 | 74 |
| (iv) Greek | 27 | 28 | 9 |
| (v) Italian | 130 | 111 | 19 |
| (vi) Portuguese (born in Europe) | 89 | 60 | 29 |
| (vii) German | 146 | 117 | 29 |
| (viii) Russian | 20 | 2 | 18 |
| (ix) Spanish | 37 | 34 | 3 |
| (x) Swiss | 50 | 29 | 21 |
| (xi) Other Europeans and unspecified | 80 | 53 | 27 |
| (xii) Chinese | 14 | 11 | 3 |
| (xiii) Japanese | 4 | 1 | 3 |
| (xiv) Persians | 2 | 2 | |
| (xv) African | 19 | 9 | 10 |
| (xvi) United States of America | 30 | 30 | |
| (xvii) Americans and unspecified | 112 | 62 | 50 |
| (xviii) Armenians | 11 | 8 | 3 |
| III. Anglo-Indians | 7,039 | 3,905 | 3,134 |

18. INFIRMITIES.

The statement (No. 47) below shows the actual number of recorded Census infirmities in Bombay City for the last three Censuses. The accuracy and the value of Census statistics of infirmities have been fully discussed in the Bombay Presidency Census Report for 1931. Students are advised to study chapter VII of that report before attempting to draw conclusions from the crude Census figures. These figures as they stand show a rise in insanity and deaf-mutism since 1921 and a fall in blindness and leprosy. It is unlikely that the Bombay City figures can be very accurate. Nor can it be stated with any assurance that the accuracy of the statistics is growing. The Census figures for infirmities do continue to show certain similarities from Census to Census and this means that the figures recorded are probably in some kind of constant correlation with the truth. They have therefore considerable statistical value, which will rise as the reporting of these infirmities becomes better than it is to-day. It is however unsafe to generalise from the crude Census figures.

STATEMENT NO. 47.

| Category. | Number. | | | | | | | | |
|-----------|---------|----------|--------|--------|----------|--------|--------|----------|--------|
| | 1931 | | | 1921 | | | 1911 | | |
| | Males. | Females. | Total. | Males. | Females. | Total. | Males. | Females. | Total. |
| 1 | 2 | 3 | 4 | 5 | 6 | 7 | 8 | 9 | 10 |
| Insane | 135 | 77 | 212 | 52 | 27 | 79 | 152 | 73 | 225 |
| Deaf-Mute | 195 | 69 | 264 | 37 | 10 | 47 | 130 | 30 | 180 |
| Blind | 385 | 196 | 581 | 484 | 212 | 696 | 324 | 129 | 453 |
| Lepor | 213 | 110 | 323 | 506 | 217 | 723 | 352 | 154 | 506 |

The following statement (No. 48) compares the incidence of the four Census infirmities in Bombay City with the incidence in Bombay Presidency for the last two Censuses.

STATEMENT No. 48.

| Infirmity. | Number per ten thousand. | | | |
|---------------------|--------------------------|------------------|--------------|------------------|
| | 1921 | | 1931 | |
| | Bombay City. | Presi- dency. | Bombay City. | Presi- dency. |
| | 2 | 3 | 4 | 5 |
| Insanity | 0.7 | 4.2 | 1.7 | 4.8 |
| Deaf-Mutism | 0.4 | 5.3 | 2.3 | 7.8 |
| Blindness | 5.9 | 17.0 | 5.0 | 17.9 |
| Leprosy | 6.1 | 3.9 | 2.8 | 4.1 |

It will be noted that the City figures and the Presidency figures follow the same general lines. The fall in the incidence of leprosy in the city at this Census is the only exception and the reason why leprosy has fallen is not clear. Leprosy is notoriously one of the infirmities which the public hesitates to reveal and the number of lepers in Bombay is believed to be about 800, so that about 600 lepers have concealed their infirmity. Blindness, on the other hand, is not concealed to anything like the same extent. Many of the persons suffering from Census infirmities must belong to the beggar and vagrant class amongst whom enumeration is always very difficult. The incidence of blindness in Bombay City is much lower than in the Presidency. This is probably correct as conditions in many parts of the Presidency are much more inimical to the preservation of eye-sight than in Bombay. Deaf-mutism is an infirmity which, as shown in the Presidency report for 1931, shows peculiarities of local incidence, and Bombay City appears not to be one of these areas of high incidence. As regards insanity, the Bombay City figures are almost certainly far too low. This Census has recorded a rise in the incidence of insanity from 0.7 to 1.7 per 10,000 of the population. This may be due to better recording and to less concealment by the public. On the other hand, as Mr. Sedgwick pointed out in 1921, insanies would find city conditions unfavourable to them. There is not however sufficient evidence to warrant any dogmatic conclusions.

19. OCCUPATION.

In the 1931 Census only occupations returned in columns 9, 10 and 11 of the General Schedule have been tabulated. There was no separate industrial Census as in 1921. Column 12 of the General Schedule was however intended to supply information in respect of organised industries. This column was so badly filled up in the Bombay City enumeration books that no satisfactory statistics regarding industries could be compiled from it. The compilation of information from column 12 was, however, abandoned as a measure of economy. In the 1931 Census also the tabulation of the numbers of persons dependent for maintenance on each occupation was dispensed with. There have been no statements prepared in consequence showing, as in 1921, the numbers of non-working dependents. The absence of this information for each industry makes comparison with previous Censuses very difficult. The number of non-working dependents has however been compiled for the whole city in City Table VII, Part I, and for each religion in City Table VII, Part II, printed separately in volume IX, Part II, of the 1931 Census. The system adopted in the 1931 Census is to classify workers into two main classes, namely, principal earners and working dependents. In addition information has been compiled in respect of persons engaged in occupations subsidiary to their main occupations. For all practical purposes a "working dependent" is treated as a "worker". The great difference in this Census classification of workers must be borne constantly in mind in making comparison between the 1931 Census results

and those of previous Censuses. The point has been fully discussed in the Bombay Presidency report for 1931 and it is unnecessary to explain the position further here. As regards the returns for subsidiary occupation in Bombay City, it has to be pointed out that the returns are most unsatisfactory. Only 84 persons have been returned for the whole city as having subsidiary occupation. While it is true that a specialised modern city with organised industry must show less subsidiary occupation than is shown in occupational arrangements prevailing in the mofussil or in small towns and villages following a village or cottage system of industry, it is fantastic to think that there are in Bombay City only 84 persons with subsidiary occupations. The tables relating to subsidiary occupations in Bombay City must therefore be dismissed as worthless.

The statement (No. 49) below shows the occupational distribution of the Bombay City population between principal earners, working dependents and non-working dependents. This shows that one out of every two persons in the city is a "worker". Of the male population 693 persons out of every 1,000 are principal earners. Of the female population 128 out of every 1,000 are principal earners 868 females out of every 1,000 are non-working dependents; and 316 males out of every 1,000 are in that category.

STATEMENT No. 49.

| Category. | Persons. | Percentage to the total population. | Males. | Percentage to the population. | Females. | Percentage to the population. |
|---------------------------|-----------|-------------------------------------|---------|-------------------------------|----------|-------------------------------|
| 1 | 2 | 3 | 4 | 5 | 6 | 7 |
| Principal earners .. | 563,042 | 48.5 | 510,120 | 68.3 | 52,922 | 12.8 |
| Working dependents .. | 2,861 | 0.2 | 1,096 | 0.1 | 1,765 | 0.4 |
| Non-working dependents .. | 595,480 | 51.3 | 236,165 | 31.6 | 359,315 | 86.8 |
| Total .. | 1,161,383 | | 747,381 | | 414,002 | |

Bombay City can be characterised fairly as a city of workers; and the occupational statistics fully corroborate in this respect the statistics of age and sex previously commented upon. A very large section of the population is actively employed in earning a living and the numbers of children and old people are correspondingly small. Of the principal earners shown in the statement above 2,541 males and 595 females returned themselves as earners but refused to specify their occupation. The figures for the 1911 and the 1921 Censuses, so far as they are capable of comparison, are given below in statement (No. 50).

STATEMENT No. 50.

| Sex. | 1 | Actual workers. | |
|---------------|----|-----------------|-----------|
| | | 1911 2 | 1921 3 |
| Males .. | .. | 514,665 | 611,627 |
| Females .. | .. | 81,445 | 105,672 |
| | | Dependents. | |
| | | 1911 | 1921 |
| | | 383,325 | 458,945 |
| Both Sexes .. | .. | | |

The marginal statement shows the percentage to the total population of actual workers, male and female, for four Censuses. This statement would seem to show that the proportion of workers is falling, a fact which is not in consonance with conclusions available from other statistics. The fall must be only apparent. The reason for the apparent decline in the proportion of workers as compared with non-workers

must lie in some of the following influences :—(a) perfunctory enumeration due to civil disobedience ; (b) differences in the Census classification of “ principal earners ” and “ working dependents,” and confusion at the time of enumeration as regards the meaning to be attached to the terms “ working dependents ” and “ non-working dependents ;” (c) a fall in the number of immigrants from the districts of Kolaba, Nasik, Ahmednagar, Poona, Sholapur and Satara and from Cutch, Kathiawar, Kolhapur, Hyderabad and Rajputana, a fall which was not made up by a corresponding increase in the number of immigrants from Surat district, the United Provinces, Madras Presidency and from Portuguese India ; (d) the increased number of persons who have been enumerated in the lowest age-groups, due to the general increase of population typical of the Presidency as a whole. From the statement (No. 51) below a comparison is possible between workers and persons of working age for the last two Censuses.

STATEMENT No. 51.

| Age-group. | 1921 | | | 1931 | | |
|-------------------|-----------|---------|----------|-----------|---------|----------|
| | Persons. | Males. | Females. | Persons. | Males. | Females. |
| 1 | 2 | 3 | 4 | 5 | 6 | 7 |
| 0—15 | 248,047 | 136,826 | 11,220 | 283,290 | 158,071 | 125,219 |
| 15—20 | 110,281 | 69,822 | 40,459 | 115,323 | 67,890 | 47,433 |
| 20—40 | 617,031 | 431,894 | 185,137 | 596,546 | 412,647 | 183,899 |
| 40—50 | 121,114 | 84,966 | 36,148 | 107,602 | 75,708 | 31,894 |
| 50—55 | 38,708 | 24,171 | 14,537 | 26,227 | 15,953 | 10,274 |
| 55 and over | 40,733 | 23,652 | 17,081 | 32,099 | 16,856 | 15,243 |
| Unspecified | | | | 296 | 256 | 40 |
| | 1,175,914 | 771,332 | 404,582 | 1,161,383 | 747,381 | 414,002 |

The number of male workers in 1921 was 611,627, which was nearly equal to the total male population of the age-groups from 15 to 55. At the present Census the total male population in the same age-groups is 572,198. If allowance is made for the school-boy and student population, the number of male workers recorded in the 1931 Census seems to be not unreasonable. It may be fairly held that the whole male working-age population in Bombay City at present is actually employed in earning a living. This conclusion is corroborated in many ways by the Census statistics, as a careful study of the age statistics will prove.

The statement (No. 52), which follows, shows the distribution of workers in the classes and sub-classes of occupations according to the scheme followed in the

Census of 1931 and makes a comparison between the 1931 figures and the 1921 figures. At this Census detailed information in respect of beggars and prostitutes has not been compiled.

STATEMENT No. 52.

| Class and Sub-Class. | 1931 | | 1921 | |
|--|----------------|---------------|----------------|----------------|
| | Males. | Females. | Males. | Females. |
| 1 | 2 | 3 | 4 | 5 |
| Total | 511,216 | 54,887 | 611,297 | 105,672 |
| Class A—Production of Raw Materials | 10,580 | 1,341 | 6,961 | 2,025 |
| Sub-Class I—Exploitation of Animals and Vegetation | 9,619 | 1,225 | 6,653 | 1,787 |
| Sub-Class II—Exploitation of Minerals | 961 | 116 | 308 | 238 |
| Class B—Preparation and supply of material substances | 284,145 | 29,756 | 355,526 | 54,536 |
| Sub-Class III—Industry | 154,466 | 21,867 | 188,619 | 42,348 |
| Sub-Class IV—Transport | 50,148 | 580 | 64,686 | 2,673 |
| Sub-Class V—Trade | 79,531 | 7,309 | 102,161 | 9,515 |
| Class C—Public Administration and Liberal Arts | 57,236 | 4,079 | 31,680 | 4,485 |
| Sub-Class VI—Public Force | 8,872 | 170 | 9,376 | 54 |
| Sub-Class VII—Public Administration | 30,834 | 1,452 | 8,141 | 2,232 |
| Sub-Class VIII—Professions and Liberal Arts | 17,530 | 2,457 | 14,163 | 2,199 |
| Class D—Miscellaneous | 156,734 | 18,916 | 217,130 | 44,626 |
| Sub-Class IX—Persons living on their income | 1,666 | 189 | 3,194 | 986 |
| Sub-Class X—Domestic service | 34,117 | 6,180 | 33,695 | 8,860 |
| Sub-Class XI—Insufficiently described occupations | 115,814 | 10,186 | 175,173 | 30,297 |
| Sub-Class XII—Unproductive | 5,137 | 2,361 | 5,068 | 4,483 |
| Occupation not returned | 2,521 | 595 | .. | .. |

It will be noted that in 1931 almost all classes show a decline in numbers. This must be partly attributed to the change in Census classification. The class showing the greatest increase is Public Administration and the Liberal Arts in which male workers have increased from 31,680 to 57,236 though the female workers show a decrease. To this increase the chief contributors are Public Administration, which shows 30,834 male workers in 1931, as compared with only 8,141 in 1921; and Professions and Liberal Arts, which show 17,530 male workers in 1931, as compared with 14,163 in 1921. In Industry there has been a heavy, decline in numbers employed at this Census. The number of male workers is 154,466 and of female workers 21,867 in 1931, as compared with 188,619 and 42,348 respectively in 1921. The number of female workers in all classes and sub-classes together shows a decline of over 50 per cent. this Census. Difference in Census classification must be chiefly responsible for this result. The figures however must also be taken as reflecting to some extent the effect of the trade and business slump in the occupational incidence of the population. In the statement (No. 53) which follows the numbers of workers in the principal occupations are compared for 1921 and 1931. It is unnecessary to deal in detail with each order of occupation in the manner followed in the 1921 Report. There is little doubt that occupationally the distribution of the population in 1931 follows generally the distribution of 1921 and the declines in numbers are due to bad trade conditions.

There are no conspicuous examples of new types of occupation arising and creating new sources of employment.

STATEMENT No. 53.

| Group, Order, Sub-Class, Class. | 1931 workers. | | 1921 workers. | |
|---|------------------|---------------|------------------|---------------|
| | Males. | Females. | Males. | Females. |
| 1 | 2 | 3 | 4 | 5 |
| Sub-Class I—Exploitation of Animals and Vegetation | 9,619 | 1,235 | 6,653 | 1,787 |
| Order 1 (a)—Cultivation | 2,308 | 423 | 2,831 | 1,210 |
| Order 1 (b)—Cultivation of special crops, fruit, etc. (planters, managers, clerks and labourers) | 2,015 | 103 | 1,842 | 265 |
| Order 1 (c)—Group 18—Wood-cutters and charcoal burners | 218 | .. | 308 | 5 |
| Order 1 (d)—Group 21—Cattle and buffalo breeders and keepers | 3,103 | 53 | 112 | 2 |
| Order 2—Group 27—Fishing, hunting and pearling | 1,829 | 622 | 1,450 | 303 |
| Sub-Class II—Exploitation of Minerals | 961 | 116 | 308 | 238 |
| Sub-Class III—Industry | 154,466 | 21,867 | 188,679 | 42,948 |
| Order 5—Textiles | 99,709 | 16,825 | 102,516 | 31,472 |
| Order 6—Hides, skins, and hard materials from the animal kingdom | 1,266 | 88 | 2,875 | 187 |
| Order 7—Wood | 6,172 | 246 | 20,395 | 989 |
| Order 8—Metals | 3,125 | 88 | 10,530 | 277 |
| Group 57—Smelting, forging and rolling of iron and other metals | 74 | 2 | 2,583 | 43 |
| Group 58—Makers of arms, guns, etc. | 64 | 1 | 24 | .. |
| Group 59—Blacksmiths, other workers in iron, makers of implements | 1,385 | 41 | 5,208 | 77 |
| Group 60—Workers in brass, copper and bell metal | 279 | 3 | 833 | 94 |
| Group 61—Workers in other metals (except precious metals) | 1,293 | 37 | 1,738 | 82 |
| Order 10—Chemical products properly so-called and analogous | 399 | 49 | 687 | 110 |
| Order 11—Food industries | 2,900 | 209 | 3,871 | 3,291 |
| Group 73—Butchers | 963 | 14 | 657 | 11 |
| Group 75—Sweetmeat and condiment makers | 328 | 5 | 294 | 4 |
| Group 76—Tobacco drawers | 404 | 16 | 746 | 5 |
| Order 12—Industries of dress and the toilet | 24,730 | 2,049 | 24,440 | 2,363 |
| Order 13—Furniture industries | 1,177 | 2 | 282 | 5 |
| Order 14—Building industries | 3,337 | 95 | 7,916 | 881 |
| Order 15—Construction of means of transport | 643 | 128 | 341 | 15 |
| Order 16—Production and transmission of physical force. (Heat, light, electricity, motive power, etc.) | 1,184 | 21 | 960 | 21 |
| Order 17—Miscellaneous and undefined industries | 11,349 | 2,045 | 12,666 | 2,424 |
| Group 95—Printers, engravers, bookbinders, etc. | 2,096 | 75 | 3,237 | 123 |
| Group 98—Makers of jewellery and ornaments | 2,388 | 28 | 4,389 | 72 |
| Group 100—Scavenging | 4,475 | 1,529 | 4,060 | 2,172 |
| Sub-Class IV—Transport | 50,148 | 580 | 64,686 | 2,673 |
| Order 18—Transport by air | 39 | 6 | 11 | .. |
| Order 19—Transport by water | 20,773 | 223 | 30,906 | 1,042 |
| Groups 103, 104—Persons employed in harbours and docks, rivers, etc., including pilots and labourers | 6,607 | 190 | 10,709 | 986 |
| Group 102—Ship-owners, boat-owners and their employees, officers, mariners, etc., ships' brokers, boatmen and townmen | 14,166 | 33 | 17,753 | 41 |
| Order 20—Transport by road | 14,803 | 174 | 13,134 | 276 |
| Order 21—Transport by rail | 13,196 | 148 | 18,384 | 1,207 |
| Order 22—Post office, telegraph and telephone services | 1,337 | 29 | 3,151 | 146 |
| Sub-Class V—Trade | 79,531 | 7,309 | 102,161 | 9,515 |
| Order 23—Banks, establishments of credit, exchange and insurance | 3,618 | 54 | 5,516 | 251 |
| Order 24—Brokerage, commission and export | 4,820 | 379 | 9,427 | 97 |
| Order 25—Trade in textiles | 963 | 29 | 4,758 | 163 |
| Order 26—Trade in skins, leather and furs | 81 | 10 | 559 | 12 |
| Order 27—Trade in wood | 300 | 37 | 723 | 37 |
| Order 28—Trade in metals | 375 | 19 | 1,759 | 31 |
| Order 30—Trade in chemical products | 586 | 43 | 441 | 5 |
| Order 31—Hotels, cafes, restaurants, etc. | 9,408 | 776 | 9,694 | 1,043 |
| Order 32—Other trade in food stuffs | 9,502 | 2,653 | 24,607 | 4,740 |
| Order 33—Trade in clothing and toilet articles | 1,782 | 365 | 4,978 | 167 |
| Order 34—Trade in furniture | 359 | 14 | 706 | 20 |
| Order 35—Trade in building materials | 12 | .. | 295 | 18 |
| Order 36—Trade in means of transport | 362 | 22 | 217 | 16 |
| Order 37—Trade in fuel | 487 | 53 | 1,656 | 399 |
| Order 38—Trade in articles of luxury and those pertaining to letters and the arts and the sciences | 841 | 129 | 3,146 | 107 |
| Order 39—Trade of other sorts | 45,560 | 2,732 | 34,103 | 2,354 |

STATEMENT No. 53—*contd.*

| Group, Order, Sub-Class, Class. | 1931 workers. | | 1921 workers. | |
|---|------------------|---------------|------------------|---------------|
| | Males. | Females. | Males. | Females. |
| 1 | 2 | 3 | 4 | 5 |
| Sub-Class VI—Public Force | 8,872 | 170 | 9,376 | 54 |
| Order 40—Army | 2,918 | 134 | 6,136 | 50 |
| Order 41—Navy | 672 | 2 | 14 | .. |
| Order 42—Air force | 11 | 2 | .. | .. |
| Order 43—Police | 5,267 | 32 | 3,226 | 4 |
| Sub-Class VII—Order 44—Public Administration | 20,834 | 1,452 | 8,141 | 2,232 |
| Group 159—Service of the State | 4,781 | 270 | 358 | 5 |
| Group 161—Municipal and other local (not village) service | 27,073 | 1,175 | 6,082 | 1,050 |
| Sub-Class VIII—Professions and Liberal Arts | 17,530 | 2,457 | 14,163 | 2,199 |
| Order 45—Religion | 2,715 | 85 | 3,555 | 241 |
| Order 46—Law | 1,715 | 17 | 1,072 | 25 |
| Order 47—Medicine | 2,589 | 1,179 | 2,490 | 815 |
| Order 48—Instruction | 3,258 | 679 | 2,821 | 777 |
| Order 49—Letters, arts and sciences (other than 41) | 7,233 | 497 | 4,306 | 341 |
| Sub-Class IX—Persons living on their income | 1,666 | 189 | 3,194 | 966 |
| Sub-Class X—Domestic Service | 34,177 | 6,180 | 33,895 | 8,860 |
| Sub-Class XI—Order 52—General terms which do not indicate definite occupation | 115,814 | 10,186 | 175,173 | 30,297 |
| Group 188—Manufacturers, businessmen and contractors otherwise unspecified | 6,288 | 343 | 2,717 | 742 |
| Group 189—Cashiers, accountants, book-keepers, clerks and other employees in unspecified offices and warehouses and shops | 50,017 | 2,411 | 43,271 | 1,995 |
| Group 190—Mechanics otherwise unspecified | 4,941 | 44 | 1,062 | 111 |
| Group 191—Labourers and workmen otherwise unspecified | 54,568 | 7,388 | 128,123 | 27,719 |
| Sub-Class XII—Unproductive | 5,137 | 2,361 | 5,068 | 4,483 |
| Order 53—Inmates of jails, asylums and almshouses | 956 | 4 | 593 | 121 |
| Order 54—Beggars, vagrants, prostitutes | 3,840 | 2,335 | 4,534 | 4,355 |
| Group 193—Beggars and vagrants | 3,826 | 1,199 | 4,430 | 1,360 |
| Group 194—Procurers and prostitutes | 14 | 1,136 | 104 | 2,905 |
| Order 55—Group 195—Other unclassified non-productive industries | 341 | 22 | 1 | 7 |

The chief individual sources of employment in Bombay City are explained below and numbered with Roman numerals :—

(I) Textiles, which means cotton textiles manufactured in large scale organised factories, employ 116,534 persons. Of these 99,709 are males and 16,825 are females. There has not been much decrease in the number of male workers. But the figure of female workers shows a heavy decline from 31,472 in 1921 to 16,825 in 1931.

(II) Industries of the dress and toilet employ 22,730 males and 2,049 females, as compared with 24,440 males and 2,363 females in 1921.

(III) Transport by water employs 20,773 males and 223 females, as compared with 30,006 males and 1,042 females in 1921.

(IV) Trade, "other sorts" (which includes the majority of the petty shop-keeping class), employs 45,556 males and 2,732 females as compared with 34,103 males and 2,354 females in 1921.

(V) Municipal and other local service employs 27,673 males and 1,175 females as compared with 6,982 males and 1,950 females in 1921. The explanation of this great increase in the number of municipal and other local service employees from 8,932 to 26,848 appears to be a difference in the method of enumeration. In 1931 daily labourers employed by the Bombay Municipality seem to have been included under this head. In 1921 the number of "labourers and workmen otherwise unspecified" was 155,872. In 1931 the number is 61,956. It is therefore more than probable that the total of "municipal servants" has been swollen by the inclusion in it of "municipal casual labourers."

(VI) Domestic service employs 34,117 males and 6,180 females, as compared with 33,695 males and 8,860 females in 1921.

(VII) Cashiers, book-keepers, clerks and other employees in unspecified offices are 50,017 males and 2,411 females, as compared with 43,271 males and 1,695 females in 1921. This category of employment is in a sense a measure of Census inefficiency of classification. Were it possible to classify this kind of employment more satisfactorily, much of this employment would be relegated to many different orders.

(VIII) Labourers and workmen otherwise unspecified are 54,568 males and 7,388 females as compared with 128,123 males and 27,749 females in 1921. The great decrease in the numbers under this occupational group is accounted for partly by better Census methods of classification. But there is no doubt that there has been a considerable fall in this class of occupation due to the business and trade depression, which the Census figures truly reflect. Labour of this kind includes casual and general labour which it is difficult to classify under any particular occupation. It is in fact allied to the casual labour which figures so largely in the occupational statistics of all big cities. The amount of this in Bombay City throws much light on the standard of living of a considerable section of the population. This type of labour is fluctuating in its nature and encourages the growth of a large supply of temporary workers. It is therefore a source of great instability in the labour conditions of the city. Of matters requiring special mention here the following are the most important:—

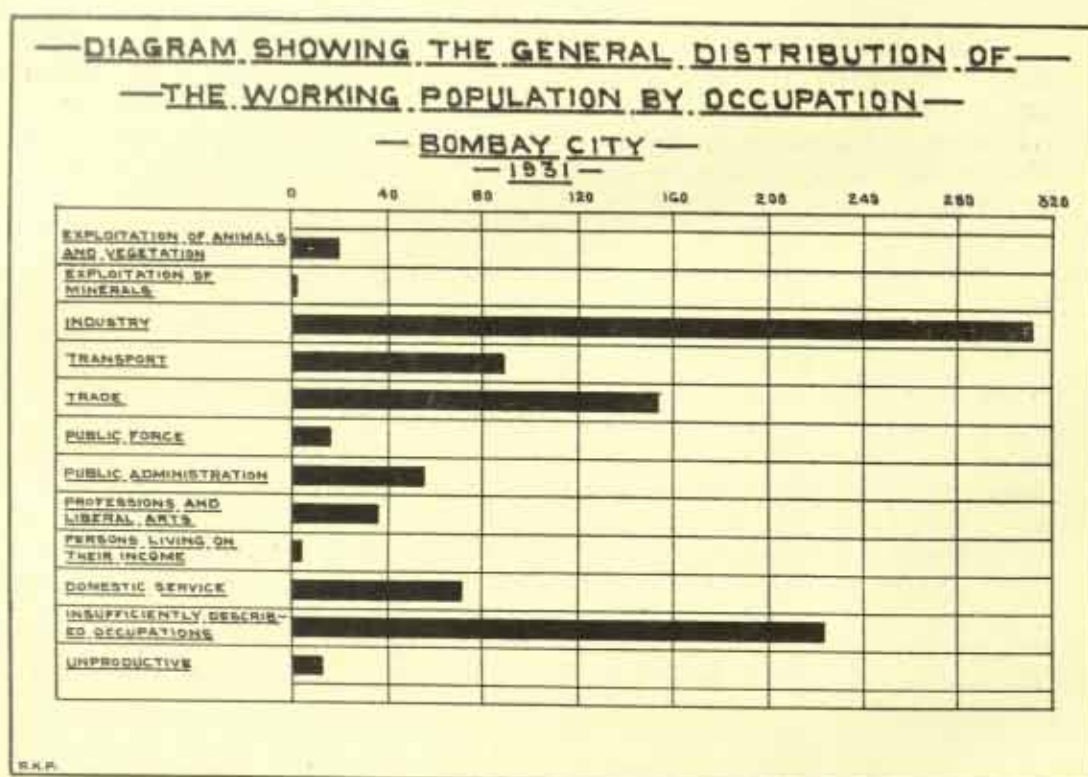
(1) *Wood-workers*.—This Census shows a fall in the number of carpenters, turners, joiners and other workers in wood from 20,034 to 5,863. Workers in wood in a city like Bombay are of course affected greatly by trade depression, particularly those who work in connection with the construction of buildings. It is doubtful however if trade depression can account entirely for the heavy fall in the number. Faulty enumeration must have been also a factor.

(2) *Metal-workers*.—The number of these has fallen from 10,807 to 3,213 and there has been a decrease under almost every item. The chief influence here must have been faulty enumeration.

(3) *Letters, Arts and Sciences*.—This class shows a rise from 4,647 in 1921 to 7,750 in 1930. The increase is not unreasonable. It is likely that the number of editors, authors and persons employed in connection with newspapers has grown and that cinema players and dramatic companies are responsible for some increase in the population. Bombay City is a local centre for the production of Indian films.

(4) In most cases otherwise where there is a considerable difference between the 1921 and the 1931 figures and where faulty enumeration is not the cause the reason must be ascribed to the business and trade depression.

Four statements have been prepared to demonstrate clearly (1) the relative importance of each sub-class of occupation in Bombay; (2) the chief items which contribute to the occupation of Industry in the City; (3) the chief items which contribute to the occupation of Trade in the City; and (4) the employments which employ individually more than 10,000 workers each. These four statements together give in brief compass a better idea of the occupational character of Bombay's population than many pages of the ordinary statistics. The statements are numbered below as 54, 55, 56 and 57.



STATEMENT No. 54.

| Sub-Class. | | | | | Figures in thousands. | | | | | |
|------------|----|----|----|----|------------------------------------|--------|--------------------|----------|---------------------|----------|
| | | | | | Percent- age dis- tribution. | Total. | Principal earners. | | Working dependents. | |
| | | | | | | | Males. | Females. | Males. | Females. |
| 1 | | | | | 2 | 3 | 4 | 5 | 6 | 7 |
| Total | .. | .. | .. | .. | 100 | 563 | 508 | 52 | 1 | 2 |
| I | .. | .. | .. | .. | 2 | 11 | 10 | 1 | .. | .. |
| II | .. | .. | .. | .. | .. | 1 | 1 | .. | .. | .. |
| III | .. | .. | .. | .. | 31 | 176 | 154 | 22 | .. | .. |
| IV | .. | .. | .. | .. | 9 | 51 | 50 | 1 | .. | .. |
| V | .. | .. | .. | .. | 16 | 87 | 79 | 6 | .. | 2 |
| VI | .. | .. | .. | .. | 2 | 9 | 9 | .. | .. | .. |
| VII | .. | .. | .. | .. | 6 | 32 | 31 | 1 | .. | .. |
| VIII | .. | .. | .. | .. | 4 | 20 | 18 | 2 | .. | .. |
| IX | .. | .. | .. | .. | .. | 2 | 2 | .. | .. | .. |
| X | .. | .. | .. | .. | 7 | 40 | 34 | 6 | .. | .. |
| XI | .. | .. | .. | .. | 22 | 126 | 116 | 10 | .. | .. |
| XII | .. | .. | .. | .. | 1 | 7 | 4 | 2 | 1 | .. |

The chief sources of occupation are seen to be (1) industry which employs 31 per cent. of the workers, (2) trade which employs 16 per cent., (3) unspecified occupations (which are mostly general undefined labour) which employ 22 per cent., and (4) transport which employs 9 per cent. About one in every three of Bombay's workers is employed in industrial occupation of one kind or another.

STATEMENT No. 55.

Industry.

| Occupation. | Percentage to total earners and working dependents. | Workers of all kinds in hundreds | | | Chief contributory items—figures in hundreds. |
|--|---|----------------------------------|--------|----------|--|
| | | Persons. | Males. | Females. | |
| 1 | 2 | 3 | 4 | 5 | 6 |
| Textiles | 66 | 1,165 | 997 | 168 | Cotton ginning, cleaning and pressing (19); cotton spinning, sizing and weaving (1,131). |
| Hides, skins etc. .. | 1 | 14 | 13 | 1 | Working in leather (8); furriers and persons occupied with leathers (5). |
| Wood | 4 | 64 | 62 | 2 | Carpenters, turners and joiners (59); basket-makers etc. (5). |
| Metals | 2 | 32 | 31 | 1 | Blacksmiths (14); workers in other metals (13); workers in brass (3). |
| Ceramics | | 7 | 6 | 1 | Potters and makers of earthenware (5); brick and tile-makers (1). |
| Chemical products .. | | 4 | 4 | | Other than manufacture of matches, aerated waters, vegetable oils and mineral oils (2). |
| Food | 2 | 31 | 29 | 2 | Butchers (10); sweetmeat and condiment-makers (5); toddy drawers (4); tobacco (3). |
| Dress and the toilet .. | 14 | 248 | 227 | 21 | Tailors (117); working and clearing (56); barbers (31); boot and shoe makers (37). |
| Furniture | 1 | 12 | 12 | | Cabinet makers (10). |
| Building | 2 | 34 | 34 | | Lime-burners, cement-workers etc. (34). |
| Construction of means of transport. | | 8 | 7 | 1 | Persons engaged on motor-vehicles and cycles (6); ship-builders (2). |
| Production and transmission of physical force. | 1 | 12 | 12 | | Heat, light, electricity etc. |
| Miscellaneous and undefined. | 7 | 133 | 113 | 20 | Printers, engravers, book-binders etc. (22); makers of jewellery (23); scavenging (60). |

It will be seen from the above that textile manufacture is the only important large-scale industry in the city. This employs about two out of every three persons engaged in industry. Most of the other industries are unorganised, individual and cottage industries, though a few factories of one kind or another exist. The second most important contributor to the industrial total is industry connected with dress and the toilet. But this means in general little more than the work of tailors, washers and cleaners, barbers, boot and shoe-makers. It is not industry in any modern large-scale sense. Save for its textile manufacture Bombay has really little claim to be called an industrial city. It is textile manufacture alone that puts it into the industrial class. In this respect it resembles Sholapur where

concentration on one form of industry has been carried to an even greater extent than has happened in Bombay.

STATEMENT No. 56.

Trade.

| Occupation. | Percentage to total earners and working dependents. | Workers of all kinds in hundreds | | | Chief contributory items—figures in hundreds. |
|--|---|----------------------------------|--------|----------|---|
| | | Persons. | Males. | Females. | |
| 1 | 2 | 3 | 4 | 5 | 6 |
| Banks, establishments of credit etc. | 4.0 | 37 | 36 | 1 | Bank managers, money-lenders, exchange and insurance agents, money changers, brokers and their employees (37). |
| Brokerage, commission and export. | 6.0 | 52 | 48 | 4 | Group No. 116—Brokers, commission agents, warehouse owners etc. (52). |
| Trade in textiles .. | 1.0 | 10 | 10 | | Group No. 117—Trade in piece-goods, wool, cotton, silk, hair and other textiles (10). |
| Trade in skins, leather and furs. | | 1 | 1 | | Group No. 118—Trade in skins, leather and furs, feathers, horns etc. (1). |
| Trade in wood .. | 0.3 | 3 | 3 | | Group No. 119—Trade in wood (1). Group No. 122—Trade in thatches etc. (1). |
| Trade in metals .. | 0.4 | 4 | 4 | | Group No. 123—Trade in metals, machinery, knives, tools etc. (4). |
| Trade in pottery, bricks and tiles. | | 1 | 1 | | Group No. 124—Trade in pottery, bricks and tiles (1). |
| Trade in chemical products. | 1.0 | 6 | 6 | | Group No. 125—Drugs, dyes, paints, petroleum, explosives etc. (6). |
| Hotels, cafés and restaurants. | 12.0 | 102 | 94 | 8 | Group No. 126—Vendors of wine, liquors etc. (7); owners and managers of hotels, cook-shops, serais etc. (91). |
| Trade in foodstuffs .. | 14.5 | 126 | 99 | 27 | Group No. 129—Grain and pulse dealers (8). Group No. 130—Dealers in sweetmeats (19). Group No. 135—Dealers in tobacco (37). Group No. 134—Dealers in foodstuffs (28). |
| Trade in clothing and toilet articles. | 2.0 | 21 | 17 | 4 | Group No. 138—Trade in ready-made clothing and other articles of dress and the toilet (21). |
| Trade in furniture .. | 0.4 | 4 | 4 | | Group No. 139—Trade in furniture, carpets, curtains and bedding (2). |
| Trade in building materials. | | | | | |
| Trade in means of transport. | 0.4 | 4 | 4 | | Group No. 142—Dealers and hirers of mechanical transport, motors, cycles etc. (2). Group No. 143—Dealers in carriages, carts, boats, etc. (2). |
| Trade in fuel .. | 0.5 | 5 | 5 | | Group No. 145—Dealers in fire-wood, charcoal, coal etc. (5). |

| Occupation. | Percentage to total earners and working dependents. | Workers of all kinds in hundreds | | | Chief contributory items—figures in hundreds. |
|----------------------------------|---|----------------------------------|--------|----------|--|
| | | Persons. | Males. | Females. | |
| 1 | 2 | 3 | 4 | 5 | 6 |
| Trade in articles of luxury etc. | 1.0 | 10 | 9 | 1 | Group No. 146—Dealers in precious stones, jewellery etc. (4). Group No. 147—Dealers in common bangles, beads, necklaces etc. (3). Group No. 148—Publishers, book-sellers, stationers etc. (2). |
| Trade, other sorts | 55.5 | 483 | 456 | 27 | Group No. 150—General store-keepers, shopkeepers otherwise unspecified (389). Group No. 151—Itinerant traders, pedlars and hawkers etc. (76). |

The above statement shows the chief items in the trade occupation of the City. It will be noted that trade in foodstuffs, and hotels, cafés, restaurants and eating houses are the most important single items, employing between them about one in four of the total population employed in trade. Trade, "other sorts", is a composite miscellaneous group in which more than half the traders in the city are classified. The chief contributors to the total are general store and shopkeepers not otherwise defined and itinerant traders, pedlars and hawkers, the numbers of whom will probably surprise most readers.

STATEMENT NO. 57.

Occupations employing more than 10,000 workers of all kinds.

| Group No. | Occupation. | Workers following occupation. | Proportion per mille to total following occupations of all classes. |
|-----------|---|-------------------------------|---|
| 1 | 2 | 3 | 4 |
| 43 | Cotton spinning, sizing and weaving | 113,085 | 201 |
| 191 | Labourers and workmen otherwise unspecified | 61,956 | 110 |
| 189 | Cashiers, accountants, book-keepers, clerks and other employees in unspecified offices and warehouses and shops | 54,428 | 93 |
| 187 | Other domestic service | 38,893 | 69 |
| 150 | General store-keepers, shopkeepers otherwise unspecified | 38,851 | 69 |
| 161 | Municipal and other local (not village) service | 26,848 | 48 |
| 102 | Ship-owners, boat-owners, and their employees; officers, mariners etc., ship-brokers, boatmen and tow-men. | 14,254 | 25 |
| 83 | Tailors, milliners, dress-makers and darners | 11,666 | 21 |
| 112 | Railway employees of all kinds, other than coolies | 10,162 | 18 |

The above statement shows the occupations employing more than 10,000 persons each.

Only group 43 has any claim to be called organized large-scale production by factory methods. Groups 102 and 112 are of course dependent on the organisation by modern methods of great systems of sea and land transport. But Bombay is far from being a city of the type that London is, with a vast variety of organised industry. It is a city which combines the textile specialisation of Manchester (without its imposing array of diverse modern industry) with the commercial and shipping characteristics of Liverpool. The prosperity of Bombay therefore rests upon two foundations (1) the power of its cotton mills to supply the cloth that India wants and to withstand competition from rivals in India and outside it and (2) the maintenance of the import and export trade. The last ten years have shown that in both respects Bombay is more than vulnerable.

ROUGH SKETCH MAP OF KARACHI CITY
 SHOWING
CENSUS DIVISIONS, 1931.
Approximate Scale 1" = 1 Mile

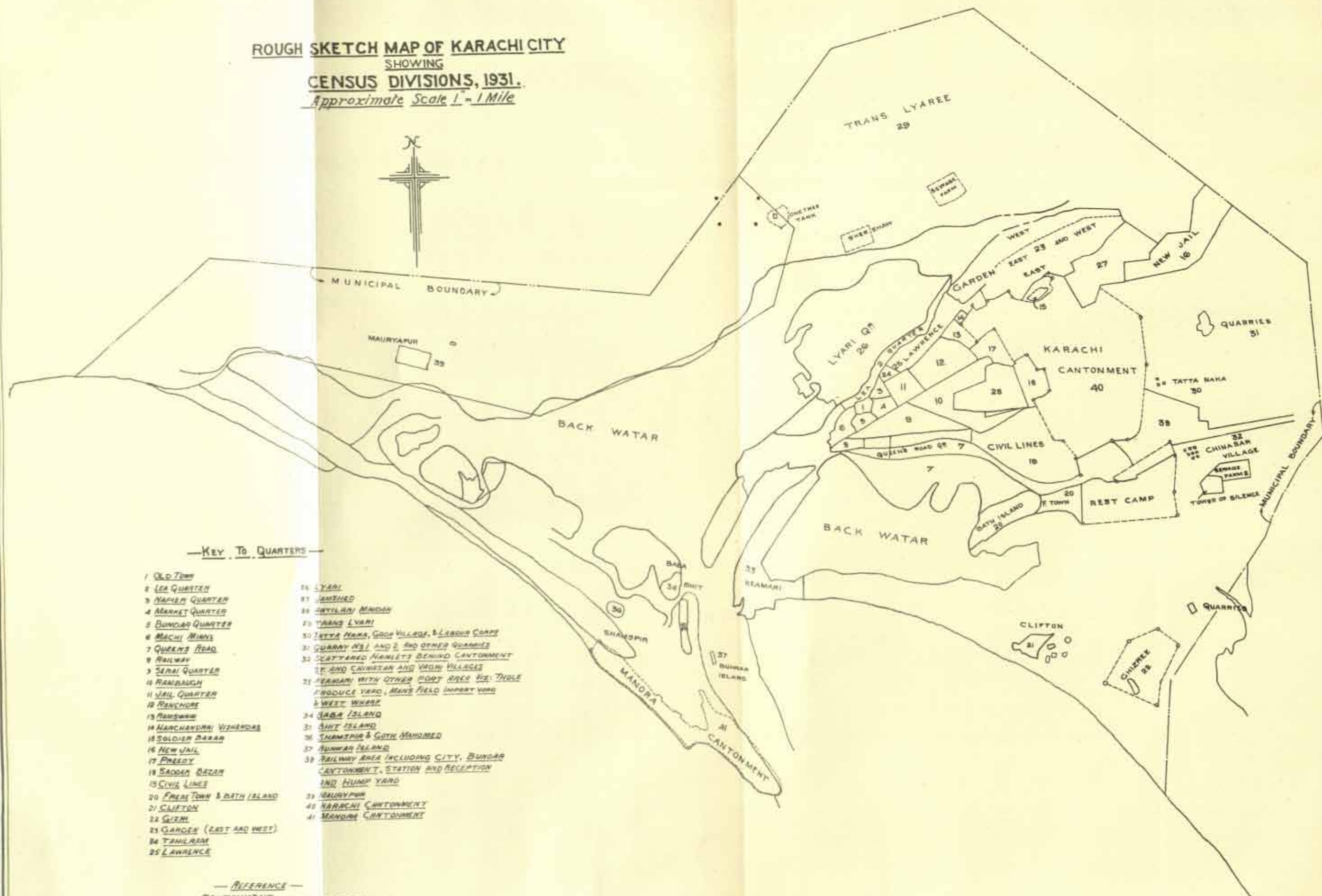


MUNICIPAL BOUNDARY

—Key To Quarters—

- | | |
|----------------------------|---|
| 1 OLD TOWN | 24 LYARI |
| 2 LEA QUARTER | 25 JAMSHED |
| 3 NACHA QUARTER | 26 ANTIKARI MAIDAN |
| 4 MARKET QUARTER | 27 TRANS LYARI |
| 5 BUNDAR QUARTER | 28 TATTA NAKA, GOON VILLAGE, & LABROO CORPS |
| 6 MACHI MIANS | 29 QUARRY NO. 1 AND 2 AND OTHER QUARRIES |
| 7 QUEEN'S ROAD | 30 SCATTERED HAMLETS BEHIND CANTONMENT |
| 8 RAILWAY | 31 AND CHINATON AND VARIOUS VILLAGES |
| 9 SERAI QUARTER | 32 KARACHI WITH OTHER PORT AREAS VIZ THOLE |
| 10 RANBAUGH | 33 PRODUCE YARD, MEANS FIELD IMPORT YARD |
| 11 JAIL QUARTER | 34 WEST WHARF |
| 12 RANCHORE | 35 DABA ISLAND |
| 13 RANSWARI | 36 BHIT ISLAND |
| 14 NARCHANDRA VISHNDAS | 37 SHAMSHIR & GOON MAHOMED |
| 15 SOLDIER BARRAS | 38 BUNWAR ISLAND |
| 16 NEW JAIL | 39 RAILWAY AREA INCLUDING CITY, BUNDAR |
| 17 FREEDY | CANTONMENT, STATION AND RECEPTION |
| 18 SADDAR BAZAR | AND HUMP YARD |
| 19 CIVIL LINES | 40 MAURYAPUR |
| 20 FREE TOWN & BATH ISLAND | 41 KARACHI CANTONMENT |
| 21 CLIFTON | 42 MANGRAH CANTONMENT |
| 22 GIZMI | |
| 23 GARDEN (EAST AND WEST) | |
| 24 TANKHAR | |
| 25 LAWRENCE | |

—REFERENCE—
 CANTONMENT



CHAPTER III—KARACHI CITY.

I. INTRODUCTORY.

This is the second occasion on which any attempt has been made to give special Census statistics for Karachi. In the 1921 Census volume of the Cities of the Bombay Presidency Karachi received special attention for the first time. The lines followed in the present report are largely those laid down by Mr. Sedgwick in 1921. Karachi is a most irregularly shaped city which appears to be continually undergoing changes of area. No adequate map of the entire Census area is available. The map which appears in the present volume may be considered, however, to be reasonably accurate in essentials, though from a cartographical point of view it is little more than a sketch. In Bombay City wards and sections have been permanently fixed. But in Karachi a similar practice does not seem to have been adopted. Very possibly the expanding nature of the city and its form of development may make it troublesome at this stage to fix wards and sections as Bombay has done. From a Census point of view, however, the indeterminateness is unsatisfactory. Karachi is an area where there is much more space for development and much more partially-occupied land immediately surrounding developed areas than is the case with any of the other cities of the Presidency. Mr. Sedgwick said in 1921 "Karachi is a mushroom city, ever expanding over a tract of sand, its edges submerged for extensive distances to different depths at different states of the tide. There is a complicated cantonment boundary in the heart of the municipal area, a second smaller cantonment at Manora, several outlying places like Baba and Bhit, of undefined extent and only partially under municipal control, and numerous distant patches of irregular shape and size, like the municipal quarries." This description has still a good deal of truth though it is hardly true to say any longer that Karachi is a mushroom city. It is now well on the way to permanent settlement as a large and well-laid-out city containing within its limits very extensive areas of sparsely populated land. As Karachi develops it is likely to fill up these sparsely populated areas with an increasing population. But the present character of the city produces differences in the density of population in its various parts which finds no counterpart in any of the other cities of the Presidency. There have been very considerable changes in various sections of the city since 1921 and these changes, which are important for Census purposes, will be commented upon in a later section of this chapter.

2. THE ENUMERATION AND ITS RESULTS.

In the following areas, though within municipal limits, the population was enumerated under the supervision of the officers shown below.

STATEMENT NO. 1.

| Name of area. | Enumerated by |
|--|--|
| 1 | 2 |
| The Railway area and platform enumeration .. | By the Divisional Superintendent, N.-W. Railway. |
| Maurypur and boats leaving Maurypur .. | Chief Engineer, Karachi Port Trust. |
| Islands within Municipal area and portions of floating population .. | Superintendent of Salt Revenue. |
| Portion of floating population .. | Collector of Customs. |
| Portion of floating population .. | Deputy Conservator, Karachi Port Trust. |
| Portion of floating population .. | Principal Officer, Mercantile Marine Department. |

Note.—The rest of the Municipal area was enumerated by the Municipality.

The enumeration of the population in cantonment areas was carried out by the cantonment authorities. At this Census the arrangements made for Census enumeration were quite satisfactory and showed a great improvement over

the arrangements made in 1921. The results which might have been expected to follow from this increase in Census efficiency were however off-set to some extent by the civil disobedience movement, which affected chiefly the quarters named Old Town, Runchore, Ramaswami and portions of the quarters called Jail, Market and Sadar Bazaar. About 1,500 persons evaded enumeration and Census books pertaining to three blocks were lost. (*Vide* the Chief Officer's Report printed as Appendix B to this Volume.)

The statement below shows the result of the Census of the Karachi Municipal area and of Karachi City as a whole in 1931 and at five previous Censuses.

STATEMENT No. 2.

| Year. | | | | | | Karachi City. | Per cent. rise. | Karachi Municipal area. | Per cent. rise. |
|-------|----|----|----|----|----|---------------|-----------------|-------------------------|-----------------|
| 1 | | | | | | 2 | 3 | 4 | 5 |
| 1931 | .. | .. | .. | .. | .. | 265,565 | 22·4 | 247,791 | 22·4 |
| 1921 | .. | .. | .. | .. | .. | 216,883 | 42·8 | 201,691 | 43·5 |
| 1911 | .. | .. | .. | .. | .. | 151,903 | 30·2 | 140,511 | 38·5 |
| 1901 | .. | .. | .. | .. | .. | 116,683 | 10·9 | 108,641 | 10·6 |
| 1891 | .. | .. | .. | .. | .. | 105,199 | 43·0 | 98,195 | 45·0 |
| 1881 | .. | .. | .. | .. | .. | 73,560 | .. | 68,332 | .. |

The rise in population from 1881 to 1931 has been 261 per cent. for the Municipal area and 262·6 per cent. for Karachi City as a whole. These are very remarkable figures and the increase in the size of Karachi in fifty years must be characterised as one of the most striking features of the Census history of the Bombay Presidency. In the Municipal area's population in 1931, 54 persons from extra-municipal limits have been included. But the enumeration has been allowed to stand as the difference is trivial.

3. UNITS FOR WHICH THE FIGURES ARE PRESENTED.

Much of what Mr. Sedgwick said in 1921 on this subject is still true. Those interested are referred to section 2 on page 69 of the Census of India, Volume IX, Part I, 1921. At this Census however an attempt has been made to ascertain and record the area of the various quarters of the city. Changes which have occurred in quarters since the 1921 Census are shown in the remarks which follow.

“ ‘Lea’ is a new quarter altogether and comprises a portion of Lyari, Riverbed and developed since the last Census. Queen's Road East and West—two separate quarters at the last Census stood this time divided into three quarters—(1) Queen's Road, (2) Railway and (3) Railway area including City Bunder, Cantonment Stations, Reception and Pump Yard and Platform population. Bunker Island is altogether a new quarter. Harachandrai Vishandas is a new quarter coming into existence out of the area of the Police lines transferred to the Municipality. The quarters Frere Town, Bath Island, Clifton and Ghizri are parts of Old Frere Town. Jamshed is a name given to a quarter newly formed of the area transferred to the Municipality from Cantonment, so also is the Artillery Maidan. Trans-Lyari is a portion of the area of the quarter ‘Scattered Hamlets’ which has since developed into a new quarter; so also are Tatta Naka, Goda Village and ‘Labour Corps’. The quarter known as ‘Bigarikhata’ has disappeared this time altogether.”

In the Karachi City Table I in the 1921 Census the area of Karachi was shown as 6,434·69 acres. The area now shown is 25,150·07 acres. In 1921 no area was shown for Maurypur and Shamspar. At this Census the area of these has been furnished and there has been a further increase in area caused by development.

4. BIRTHPLACE.

The Karachi City population shows a marked degree of cosmopolitanism but it differs very considerably in this respect from Bombay. In Bombay a minority of the population is home-born. In Karachi the majority of the population is home-born. This makes it in character a city of a different kind from Bombay. Bombay is essentially a place populated by strangers who remain for the working period of their lives there and then return to their native places. Karachi is a city built up round a solid core of home-born and Sind-born population who make their permanent home in the City. Karachi, unlike Bombay, cannot be described as an industrial city and the main stimulus to the immigration of strangers from distant parts is absent. Karachi is essentially a trading town with an important entrepot trade. Towns of such a type tend to show characteristics differing considerably from those of towns of the accentuated industrial type. The large cosmopolitan population of Karachi is concerned mostly in business connected with the receipt and forwarding of goods and with the handling of merchandise at docks and emporia. There are thus two main types of Karachi's cosmopolitan immigrants; the first is concerned with the administrative side of trade and the second consists of a general labouring class, differing in essentials very little from general labouring classes in other large cities. All cities offer many opportunities for general and casual labour and Karachi is no exception. A trading town also tends to attract dealers and merchants from many different localities. It will thus be apparent that, despite its cosmopolitanism, Karachi is not to be compared in this respect with Bombay. While the great development which Karachi has witnessed in the last half century is to be ascribed to the expansion of trade, and largely export trade, the home-born population has taken its fair share of this and has not been swamped, as in Bombay it has been, by an immigrant population coming from many parts of India in great numbers. Karachi in fact at present occupies a position midway between a city of the Bombay type and a town of the kind that Poona (City Municipality) is to-day. It is not likely to change to the Bombay type unless it develops organised large-scale industry requiring the immediate influx of able-bodied workers from areas that are able to supply them.

The statement No. 3, which follows, shows the composition of the population of Karachi City according to the Census returns of birthplace.

STATEMENT No. 3.

| Region of Birth. | Proportion per 1,000 of the whole population. | Number of females per 1,000 males in the persons born in each region. |
|--|---|---|
| 1 | 2 | 3 |
| Karachi district | 480 | 753 |
| All other Sind districts | 145 | 637 |
| Punjab and Delhi | 84 | 621 |
| United Provinces | 43 | 662 |
| Central Division | 33 | 679 |
| Northern Division | 28 | 718 |
| Ratnagiri | 13 | 491 |
| N.-W. F. Province | 8 | 346 |
| Bengal | 5 | 464 |
| Western India States Agency | 3 | 928 |
| Europe | 3 | 858 |
| Baluchistan | 1 | 824 |
| French and Portuguese Settlements in India | 1 | 83 |
| Rajputana | .. | 667 |
| Other Asiatic Countries | .. | 1,178 |
| Elsewhere | 153 | 626 |

It will be noted how high a proportion of the Karachi population is supplied by Karachi district and by Sind generally. The ratio of females to males in the Karachi population differs remarkably from the Bombay City ratio and tends to confirm the view that much of the migration to Karachi is of the permanent type, which is what one would expect when the essentially non-industrial character of the city is borne in mind. In Karachi City nearly 60 per cent. of the population is "home-born," meaning by that Sind-born and only 40 per cent. of the population comes from outside Sind. The 1931 Census figures offer marked contrast with the 1921 Census figures. There is little doubt that the 1931 Census enumeration has been better and more efficient than the 1921 figures and that it provides a much truer picture of the composition of Karachi's population. In 1921 there must have been much inefficient enumeration and wilful omission in returning correct places of birth.

5. RELIGION.

The religious composition of Karachi follows the conditions prevalent in the Sind towns and is markedly different from those prevailing in the small villages and hamlets. In the Sind towns the Hindu population is usually at least equal to the Muslim, whereas in the villages the Muslims usually outnumber the Hindus by three to one. In Sind the Hindu is essentially a town-dweller and the Muslim primarily an agriculturist living outside towns in hamlets, "tandas", and the fields. This point has been made very clear in the Bombay Presidency Census Report, 1931, to which those interested in the subject may be referred. In Karachi the Hindu and Muslim populations are nearly evenly balanced though this Census the balance has shifted slightly in favour of Muslims, a result that may however have been contributed to by civil disobedience amongst sections of the Hindu population of Karachi. The statement (No. 4) below shows the religious composition of Karachi's population at the last two Censuses :—

STATEMENT NO. 4.

| Religion. | Number per 1,000 of the whole population of the City. | |
|-------------------------|---|------|
| | 1931 | 1921 |
| Hindu | 457 | 464 |
| Muslim | 466 | 463 |
| Jain | 3 | 5 |
| Zoroastrian | 13 | 13 |
| Christian | 49 | 44 |
| Sikh | 8 | 7 |
| Jew | 3 | 3 |
| Other Religions | 1 | 1 |

This statement shows an improvement in the Muslim and Christian ratios and a fall in the Hindu ratio. None of the other religions are numerically of sufficient importance to warrant remarks on the changes in ratio. Mr. Sedgwick remarked in 1921 : "The regional distribution of religions within the city is very irregular. The outlying portions are predominantly Muslim, the inner (Old Town) region predominantly Hindu and the Cantonment and Sadar Bazaar region cosmopolitan." This is still true; but Karachi is lucky in not exhibiting in so acute a form the localisation of religion which prevails in Bombay in respect of Hindus and Muslims, a condition of things that has been commented upon in this report with reference to the risk of disturbances to law and order. In the statement

(No. 5) given below the religious composition of quarters and other Census units is shown for the 1931 Census.

STATEMENT No. 5.

| Quarter or other Census Units. | Total population for reference. | Number per 1,000 who are | | |
|------------------------------------|---------------------------------------|--------------------------|---------|---------------------|
| | | Hindu. | Muslim. | Other Religions. |
| 1 | 2 | 3 | 4 | 5 |
| Old Town | 8,830 | 930 | 68 | 2 |
| Lea | 934 | 928 | 43 | 29 |
| Napier | 10,103 | 710 | 285 | 5 |
| Market | 6,745 | 807 | 188 | 5 |
| Bunder | 3,353 | 882 | 108 | 10 |
| Queen's Road | 153 | 641 | 111 | 248 |
| Railway | 358 | 662 | 263 | 75 |
| Serai | 13,087 | 795 | 180 | 25 |
| Ramabagh | 11,883 | 774 | 171 | 55 |
| Jail | 7,708 | 751 | 217 | 32 |
| Runchore | 24,024 | 726 | 226 | 48 |
| Ramswami | 7,038 | 780 | 122 | 98 |
| Preedy | 1,798 | 374 | 157 | 469 |
| Civil Lines | 4,432 | 539 | 219 | 242 |
| Frere Town and Bath Island | 2,256 | 518 | 187 | 295 |
| Clifton | 422 | 555 | 372 | 73 |
| Lawrence | 10,277 | 600 | 351 | 49 |
| Jamshed | 2,170 | 792 | 48 | 160 |
| Artillery Maidan | 554 | 412 | 213 | 375 |
| Bunker Island | 4 | 750 | 250 | |
| Drigh Road | 22 | 682 | 318 | |
| Karachi Cantonment | 6,240 | 362 | 160 | 478 |
| Manora | 2,018 | 552 | 348 | 100 |

6. AGE, SEX AND CIVIL CONDITION.

The age distribution of Karachi is distinctly of the City type but it is not in this respect so abnormal as the age distribution of Bombay. The reason why this should be so has been explained above in section 4. The ratio of males in the active working periods is not so high as in Bombay, and the ratio of females is higher than in Bombay. This is in consonance with the view that more of the inhabitants of Karachi are permanently resident in it. The real city character of the age and sex distribution is however apparent from the low female ratios in the 25 to 45 years age-groups. A point of interest is that the female ratio is higher than the male for the four lowest age-groups. This was so in 1921 for the three lowest age-groups. But whereas the female ratio in 1921 for the 10 to 15 years age-group was 97 per mille, it has risen to 107 in 1931. It is difficult to form conclusions from the improvement in the female ratio in the four lowest age-groups. In the absence of vital statistics it would be unsafe to conclude that there has been a definite improvement in female mortality up to the age of 20. It may be so, but the Census figures require checking against the vital statistics, which cannot be done in the present report. As far as the 1931 Census figures go, they would seem to suggest an improvement in both male and female ratios up to the age of 20 years.

STATEMENT NO. 6.

| Age-period | | | | | | Number per 1,000. | | | Number of females per 100 males. |
|--------------------------|----|----|----|----|----|-------------------|--------|----------|----------------------------------|
| | | | | | | Persons. | Males. | Females. | |
| 1 | | | | | | 2 | 3 | 4 | 5 |
| 0-5 | .. | .. | .. | .. | .. | 139 | 117 | 169 | 121 |
| 5-10 | .. | .. | .. | .. | .. | 114 | 104 | 127 | 86 |
| 10-15 | .. | .. | .. | .. | .. | 100 | 96 | 107 | 79 |
| 15-20 | .. | .. | .. | .. | .. | 101 | 99 | 103 | 73 |
| 20-25 | .. | .. | .. | .. | .. | 117 | 119 | 114 | 68 |
| 25-30 | .. | .. | .. | .. | .. | 108 | 118 | 94 | 56 |
| 30-35 | .. | .. | .. | .. | .. | 95 | 108 | 78 | 51 |
| 35-40 | .. | .. | .. | .. | .. | 69 | 78 | 57 | 51 |
| 40-45 | .. | .. | .. | .. | .. | 53 | 59 | 45 | 55 |
| 45-50 | .. | .. | .. | .. | .. | 36 | 37 | 33 | 63 |
| 50-55 | .. | .. | .. | .. | .. | 26 | 27 | 26 | 69 |
| 55-60 | .. | .. | .. | .. | .. | 16 | 15 | 17 | 84 |
| 60-65 | .. | .. | .. | .. | .. | 13 | 12 | 14 | 67 |
| 65-70 | .. | .. | .. | .. | .. | 5 | 4 | 5 | 88 |
| 70 and over | .. | .. | .. | .. | .. | 8 | 7 | 11 | 113 |
| Total (whole population) | | | | | | .. | .. | .. | 71 |

As remarked in the 1921 Census report Karachi marries late. This is due partly to early marriage in Sind not being so common as it is in the rest of the Presidency and partly to the effect of city life, with its keen struggle to raise the standard of living among city workers, in postponing marriage till a satisfactory economic condition has been reached. The statement (No. 7) below shows the position in respect of early marriage in Karachi in 1931. The corresponding figures for Poona Municipality are added for comparison.

STATEMENT NO. 7.

| Total number of females. | Age-group. | Population. | Married or widowed. | | | | Percentage of column 4 to column 3. |
|--------------------------|------------|-------------|---------------------|----|----|-------|-------------------------------------|
| 1 | 2 | 3 | 4 | | | | 5 |
| 102,739 | 0-5 | 17,348 | Married | .. | .. | 30 | 0.17 |
| | | | Widowed | .. | .. | 9 | 0.05 |
| | 5-10 | 13,032 | Married | .. | .. | 640 | 4.9 |
| | | | Widowed | .. | .. | 16 | 0.12 |
| | 10-15 | 11,005 | Married | .. | .. | 2,045 | 18.6 |
| | | | Widowed | .. | .. | 44 | 0.39 |
| Poona Municipality. | | | | | | | |
| 76,117 | 0-5 | 10,534 | Married | .. | .. | 87 | 0.8 |
| | | | Widowed | .. | .. | 8 | 0.08 |
| | 5-10 | 8,535 | Married | .. | .. | 850 | 10.0 |
| | | | Widowed | .. | .. | 28 | 0.3 |
| | 10-15 | 8,025 | Married | .. | .. | 2,072 | 25.8 |
| | | | Widowed | .. | .. | 55 | 0.7 |

The following statement (No. 8) shows in thousands the numbers of persons unmarried, married and widowed in Karachi for the various age-groups.

STATEMENT No. 8.

| Age-group. | | | | | | Unmarried. | Married. | Widowed. |
|-------------|----|----|----|----|----|------------|----------|----------|
| 1 | | | | | | 2 | 3 | 4 |
| All Ages | .. | .. | .. | .. | .. | 113 | 115 | 19 |
| 0-5 | .. | .. | .. | .. | .. | 34 | .. | .. |
| 5-10 | .. | .. | .. | .. | .. | 27 | 1 | .. |
| 10-15 | .. | .. | .. | .. | .. | 22 | 3 | .. |
| 15-20 | .. | .. | .. | .. | .. | 12 | 12 | 1 |
| 20-25 | .. | .. | .. | .. | .. | 9 | 19 | 1 |
| 25-30 | .. | .. | .. | .. | .. | 4 | 22 | 1 |
| 30-35 | .. | .. | .. | .. | .. | 2 | 20 | 2 |
| 35-40 | .. | .. | .. | .. | .. | 1 | 14 | 2 |
| 40-45 | .. | .. | .. | .. | .. | 1 | 10 | 2 |
| 45-50 | .. | .. | .. | .. | .. | .. | 6 | 2 |
| 50 and over | .. | .. | .. | .. | .. | 1 | 9 | 8 |

7. LITERACY.

Literacy in Karachi as revealed by the 1931 Census is shown in the following statement (No. 9).

STATEMENT No. 9.

| Unit and community. | | | | | | Number per mille who are | | | |
|---------------------|----|----|----|----|----|--------------------------|----------|----------------------|----------|
| | | | | | | Literate. | | Literate in English. | |
| | | | | | | Males. | Females. | Males. | Females. |
| | | | | | | 2 | 3 | 4 | 5 |
| Whole city | .. | .. | .. | .. | .. | 287 | 115 | 137 | 35 |
| Hindu | .. | .. | .. | .. | .. | 365 | 137 | 159 | 19 |
| Muslim | .. | .. | .. | .. | .. | 146 | 32 | 49 | 4 |
| Christian | .. | .. | .. | .. | .. | 671 | 599 | 591 | 448 |

Literacy in a trading city like Karachi would be expected to be high. It would be much higher than it is if the Muslim population did not form so large a proportion of the city's population. Education amongst Muslims is still very much behind that amongst Hindus. The standard of literacy in English amongst Hindus is high. This is not surprising. Karachi attracts large numbers of the student class. Muslims in Karachi in general are drawn mostly from the labouring, artisan and small-trading class, which so far in Sind shows considerable resistance to education. The standard of literacy amongst females remains regrettably low, except

in the case of Christians. The 1931 Census figures show considerable improvement over the 1921 figures as the statement given below shows.

| Males only. | | | | | | 1921 | 1931 |
|---|----|----|----|----|----|------|------|
| Whole city | .. | .. | .. | .. | .. | 268 | 287 |
| Hindu | .. | .. | .. | .. | .. | 335 | 365 |
| Muslim | .. | .. | .. | .. | .. | 131 | 146 |
| Christian | .. | .. | .. | .. | .. | 639 | 671 |
| The comparative figures for English literacy are :— | | | | | | | |
| Whole city | .. | .. | .. | .. | .. | 106 | 137 |
| Hindu | .. | .. | .. | .. | .. | 110 | 159 |
| Muslim | .. | .. | .. | .. | .. | 34 | 49 |
| Christian | .. | .. | .. | .. | .. | 567 | 591 |

8. OCCUPATION AND INDUSTRIES.

The distribution of every 1,000 of the population into workers and dependents is as follows :—

| Workers. | | Dependents (both sexes). |
|----------|---------|--------------------------|
| Males | Females | |
| 281 | 35 | 684 |

The difference between Karachi and Bombay in this respect is striking. In Bombay a much larger proportion of the population consists of workers. (See page 46 of the present Report.) Nothing could show more clearly the non-industrial character of Karachi. Comparison with the 1921 figures is not easy on account of the changes in Census classification of workers. The small proportion of female workers in Karachi is noteworthy. This is due largely to the fact that in Sind women do not normally "work" in the Census sense of the word. The large numbers of Muslims of course contribute to this result. But the Hindu population is mostly connected with trade, in which women do not usually work. The Census results are therefore largely what would be expected in the circumstances. But it is interesting comparing Karachi conditions in this respect with conditions in Gujarat, of which statistics are given in the Bombay Presidency Report.

The following statement (No. 10) shows the distribution of every 1,000 workers (principal earners and working dependents) by sub-classes for the last two Censuses :—

STATEMENT No. 10.

| Sub-Class. | Occupation. | 1931 | 1921 |
|------------|--|------|------|
| I | Exploitation of animals and vegetation | 47 | 54 |
| II | Exploitation of minerals | 3 | 1 |
| III | Industry | 189 | 175 |
| IV | Transport | 122 | 87 |
| V | Trade | 172 | 207 |
| VI | Public Force | 67 | 64 |
| VII | Public Administration | 42 | 46 |
| VIII | Profession and Liberal Arts | 68 | 45 |
| IX | Persons living on their Income | 8 | 6 |
| X | Domestic Service | 40 | 93 |
| XI | Insufficiently Described Occupations | 208 | 200 |
| XII | Unproductive | 34 | 22 |

It will be noted that the ratio of workers under trade is nearly as high as the ratio of workers under industry. This is in marked contrast to Bombay. The general decline in the ratios shown in the 1931 Census (where these are not due partly to changes in Census classification) may be held to reflect faithfully the decline in business caused by the trade slump. An exporting city like Karachi would naturally be greatly affected by a decline in the volume of business and trade transactions. One result of such a phenomenon is of course to decrease the proportion of workers to non-workers. During a slump there are fewer persons actually earning a living but the same numbers of mouths have to be fed.

The two statements which follow show the main features of Karachi's industry and trade.

STATEMENT No. 11.

Industry—(Total following occupation in hundreds).

| | | |
|---|-----|--|
| Industry | 159 | |
| Textiles | 14 | (mostly handloom and small-scale). |
| Hides, skins, etc. | 11 | |
| Wood | 23 | (of these, 21 carpenters). |
| Metals | 8 | (of these, 7 blacksmiths). |
| Ceramics | 1 | |
| Food industries | 14 | (various small-scale, butchers, sweetmeat makers). |
| Dress and toilet | 31 | (of these, 11 tailors, etc., and 13 washers). |
| Furniture | 2 | |
| Building | 11 | |
| Production and transmission of physical force | 1 | |
| Miscellaneous and undefined industries. | 35 | (of these, 25 scavengers). |

It is obvious from the above that organised industry is of practically no importance in Karachi. In fact in respect of industry Karachi does not differ in essentials from the typical small Indian town.

STATEMENT No. 12.

Trade.

| Item. | Number in hundreds. | Chief contributory items (figures in hundreds). |
|--|---------------------|---|
| 1 | 2 | 3 |
| Trade | 148 | |
| Banking, establishments of credit, exchange and insurance. | 21 | Group No. 115. Bank managers, money-lenders, exchange and insurance agents, etc. (21). |
| Brokerage, commission and export | 8 | Group No. 116. Brokers, commission agents, commercial travellers, etc. (8). |
| Textiles | 1 | Group No. 117. Piece-goods, wool, etc. (1). |
| Skins, leather and furs | 6 | Group No. 118. Skins, etc. (6). |
| Pottery, bricks and tiles | 5 | Group No. 124. Pottery, bricks and tiles (5). |
| Hotels, cafés and restaurants, etc. | 26 | Group No. 127. Managers and owners of hotels, cafés, etc. (23). |
| Foodstuffs | 37 | Group No. 133. Fodder, etc. (12). Group No. 130. Sweetmeats, sugar, etc. (6). Group No. 135. Tobacco (4). |
| Clothing and toilet articles | 1 | Group No. 138. Ready-made clothing, etc., other articles of dress (1). |
| Furniture | 1 | Group No. 140. Hardware, porcelain, crockery, etc. (1). |
| Means of transport | 6 | Group No. 143. Carriages, carts, etc. (6). |
| Other sorts | 34 | Group No. 150. Store-keepers and shop-keepers, etc. (33). |

CHAPTER IV—OTHER CITIES.

POONA.

1. INTRODUCTORY.

Poona as a city has been dealt with in the 1931 Census exactly as in 1921 (*vide* map attached). It is unnecessary to repeat here what Mr. Sedgwick wrote in 1921. Readers who are interested may be referred to the Census of India, 1921, Volume IX, pages 74 and 75. The major unit for Census purposes taken as the City of Poona has been called "Greater Poona". Greater Poona comprises five distinct areas of jurisdiction, namely Poona City Municipality, Poona Suburban Municipality, Poona Cantonment, Kirkee Cantonment and Poona Suburbs. The map will show the limits of these units. The 1931 Census enumeration of these units was as under :—

| Greater Poona. | | | | | Population. |
|------------------|-----------------------------|----|----|----|-------------|
| 1. | Poona City Municipality | .. | .. | .. | 162,901 |
| 2. | Poona Suburban Municipality | .. | .. | .. | 16,676 |
| 3. | Poona Cantonment | .. | .. | .. | 35,807 |
| 4. | Kirkee Cantonment | .. | .. | .. | 16,302 |
| 5. | Poona Suburbs | .. | .. | .. | 18,501 |
| Total population | | | | | 250,187 |

The detailed Census of the Poona Suburbs is as follows.

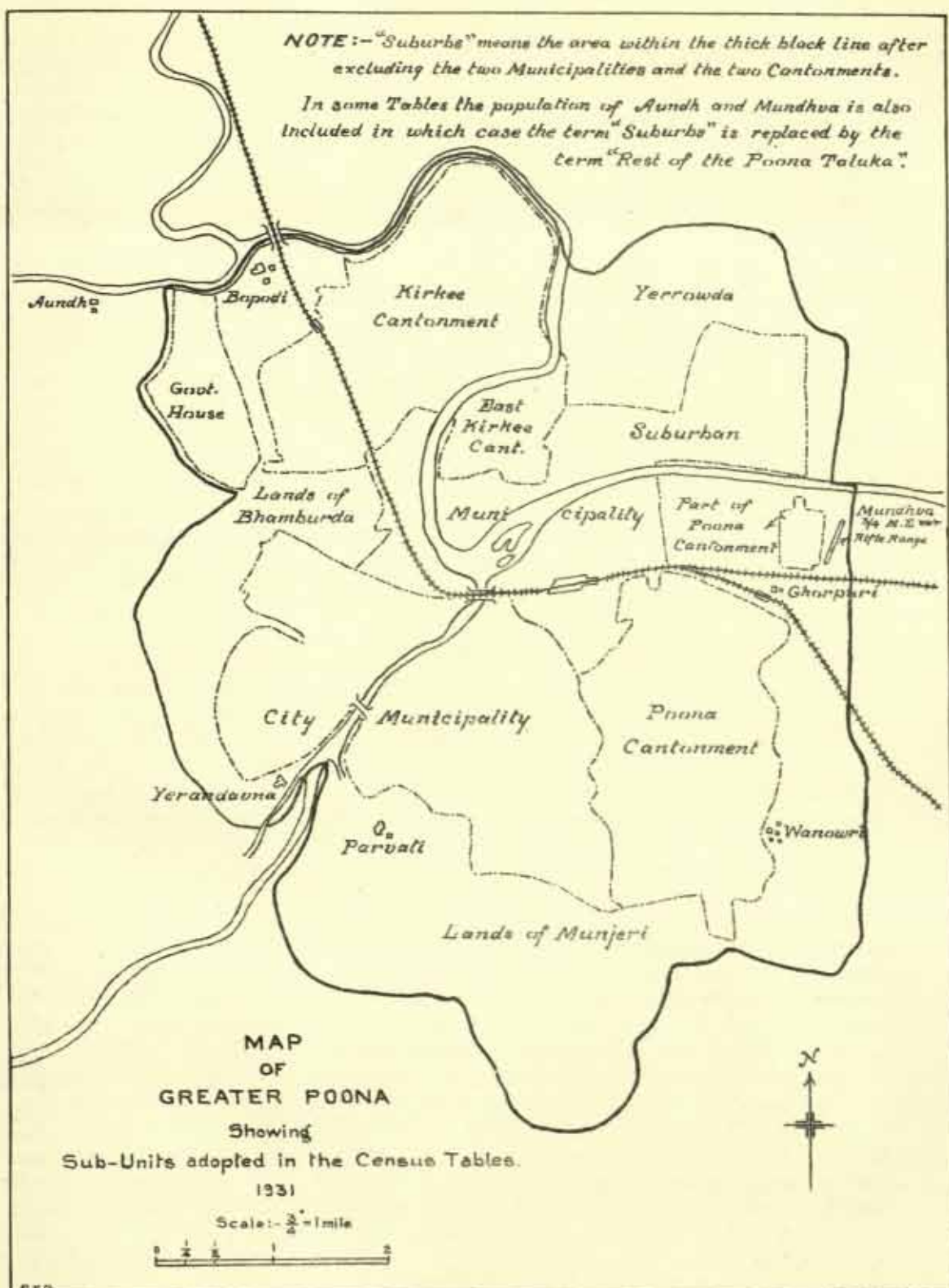
STATEMENT No. 1.


| Sub-unit | | | | | | Population. | | |
|---------------------------------------|----|----|----|----|----|-------------|--------|----------|
| | | | | | | Persons. | Males. | Females. |
| 1 | | | | | | 2 | 3 | 4 |
| Parwati | .. | .. | .. | .. | .. | 366 | 215 | 151 |
| Bhamburda | .. | .. | .. | .. | .. | 1,316 | 766 | 550 |
| (i) Agricultural College | .. | .. | .. | .. | .. | 520 | 376 | 144 |
| (ii) Station | .. | .. | .. | .. | .. | 195 | 115 | 80 |
| (iii) Remainder | .. | .. | .. | .. | .. | 601 | 275 | 326 |
| Manjri | .. | .. | .. | .. | .. | 537 | 262 | 275 |
| Vanavdi (Wanowri) | .. | .. | .. | .. | .. | 2,045 | 1,039 | 1,006 |
| Bopodi (including Kirkee Station) | .. | .. | .. | .. | .. | 3,240 | 1,771 | 1,469 |
| Ghorpadi (Ghorpuri) including Station | .. | .. | .. | .. | .. | 3,873 | 1,908 | 1,965 |
| Yeravda | .. | .. | .. | .. | .. | 6,530 | 4,945 | 1,585 |
| (i) Reformatory | .. | .. | .. | .. | .. | 303 | 248 | 55 |
| (ii) Mental Hospital | .. | .. | .. | .. | .. | 1,611 | 904 | 707 |
| (iii) Central Prison | .. | .. | .. | .. | .. | 4,047 | 3,495 | 552 |
| (iv) Remainder | .. | .. | .. | .. | .. | 569 | 298 | 271 |
| Yerandavana | .. | .. | .. | .. | .. | 279 | 161 | 118 |
| Aundh (Government House only) | .. | .. | .. | .. | .. | 315 | 161 | 154 |
| Total suburbs | .. | .. | .. | .. | .. | 18,501 | 11,228 | 7,273 |

Poona Taluka includes the abovementioned units, Aundh (excluding Government House) and Mundhwa village. The population on running trains enumerated

NOTE:—“Suburbs” means the area within the thick block line after excluding the two Municipalities and the two Cantonments.

In some Tables the population of Aundh and Mundhva is also included in which case the term “Suburbs” is replaced by the term “Rest of the Poona Taluka”.





at the railway station of Poona has been included in the population of Poona Taluka. The population of Poona Taluka is shown in the following statement.

STATEMENT No. 2.

| Unit. | Persons. | Males. | Females. |
|--|----------|---------|----------|
| 1 | 2 | 3 | 4 |
| Greater Poona | 250,187 | 138,139 | 12,048 |
| Aundh, excluding Government House | 1,816 | 978 | 838 |
| Mundhwa, including Hadapsar Station | 3,808 | 2,011 | 1,797 |
| Running train population enumerated at Poona Station | 192 | 163 | 29 |
| Total, Poona Taluka | 256,003 | 141,291 | 114,712 |

City Tables I, II and III relate to "Greater Poona". Table VI, Part I and VII, Part I relate to Poona Taluka. Tables IV and V relate to the following units : namely (1) Poona City Municipality, (2) Poona Suburban Municipality, (3) Poona Cantonment, (4) Kirkee Cantonment, (5) The rest of Poona Taluka. The reason for this diversity of treatment of Census units is explained thus. Poona Taluka constituted a separate Census charge and the slips for the whole charge were taken out simultaneously for sorting for the various tables prepared in the Abstraction Office. It was subsequently found to be difficult weeding out slips relating to Aundh and Mundhwa and obtaining separate information for the Poona Suburbs only. Where therefore separate information had to be taken out it was taken out for "the rest of Poona Taluka", which appellation displaced the term "Suburbs".

2. BIRTHPLACE.

Mr. Sedgwick remarked in 1921 "In the matter of birthplace Poona is not a particularly cosmopolitan place. Poona City Municipality is essentially old fashioned and is simply the hub of Maharashtra. Very few strangers from other parts of India will be found there. In the Cantonments and Suburban Municipality, on the contrary, conditions are more mixed and the Madrasi and Pathan is a common feature. The birthplace figures were, however, tabulated for the City as a whole ; and the influence of the old fashioned City Municipal area, which alone contributes considerably more than half the total population of Greater Poona, gives an impression of homogeneity in the population which a casual visitor to the Cantonment bazaar might consider misleading." "Poona City" as a Census unit is a very heterogeneous structure. It consists of four utterly diverse elements (1) the old Maratha capital intensely conscious of Maratha history, (2) cantonment areas and a civil station with the usual mixed population found in such localities, (3) a residential suburban area of biggish houses and bungalows, mostly in the Poona Suburban Municipality, and (4) a rural fringe outside the more or less thickly populated areas and possessing characteristics of rural rather than of urban life. In applying generalisations to "Poona City", as that term is employed in the Census, it is important to remember that the area is composed of parts of utterly different social and geographical character. What is true of the old City of Poona is not by any means true of localities having little affinity with it. The following statement (No. 3) shows the composition of Poona City according to the returns of birthplace recorded in the 1931 Census.

STATEMENT No. 3.

| Region of Birth. | Proportion per 1,000 of the whole population. |
|--|---|
| Poona District | 637 |
| Bombay Presidency, including States and Agencies | 251 |
| Hyderabad State | 23 |
| Madras | 16 |
| Punjab | 14 |

STATEMENT No. 3—*contd.*

| Region of Birth. | Proportion per 1,000 of the whole population. |
|--|---|
| India, Unspecified | 9 |
| Europe, Unspecified | 9 |
| Rajputana | 6 |
| Central Provinces and Berar | 5 |
| United Provinces | 4 |
| Ajmere-Merwara | 4 |
| Other Asiatic Countries | 3 |
| French and Portuguese Settlements in India | 3 |
| United Kingdom and Ireland | 3 |
| Asia, Unspecified | 3 |
| Elsewhere | 10 |

It will be obvious from the above that Poona City cannot properly be called cosmopolitan. By far the greater part of the population in the area is home-born. The non-home-born population is to be found mostly in the Cantonment areas. In the Poona Suburban Municipal area are found most of the foreign-born population. The Poona City Municipal area is populated mostly by persons born in the City or born in various parts of Maharashtra ; it contains numbers of students who have come to colleges for study and whose native places are in various parts of the Bombay Deccan. Poona City thus differs in essentials from Bombay and Karachi. If the cosmopolitan Cantonments and suburban area be excluded from consideration, Poona will be seen to conform to the typical mofussil town with most of its population stay-at-home and home-born, and not supported by any organised industries conducted on lines of large-scale production. Poona as contrasted with Bombay, and to a smaller extent with Karachi, is essentially a residential and administrative headquarters town, on which has been superimposed an important cantonment which has altered to some extent the original character of composition of the population.

3. SEX AND AGE.

STATEMENT No. 4.

| Age-group. | Poona City Municipality. | Poona Suburban Municipality. | Poona and Kirkee Cantonment. | Rest of the Poona Taluka. |
|---------------------|--------------------------------|------------------------------------|---------------------------------------|------------------------------------|
| 1 | 2 | 3 | 4 | 5 |
| 0-5 | 129 | 121 | 124 | 117 |
| 5-10 | 111 | 100 | 105 | 99 |
| 10-15 | 108 | 96 | 102 | 94 |
| 15-20 | 111 | 107 | 114 | 112 |
| 20-25 | 118 | 127 | 129 | 128 |
| 25-30 | 97 | 110 | 110 | 112 |
| 30-35 | 89 | 99 | 91 | 99 |
| 35-40 | 68 | 75 | 63 | 71 |
| 40-45 | 53 | 59 | 50 | 56 |
| 45-50 | 38 | 40 | 36 | 40 |
| 50-55 | 29 | 27 | 27 | 30 |
| 55-60 | 19 | 15 | 19 | 18 |
| 60-65 | 15 | 12 | 15 | 13 |
| 65-70 | 6 | 5 | 7 | 5 |
| 70 and over | 9 | 7 | 8 | 6 |

The above statement (No. 4) gives the age distribution of every 1,000 of the population in each of the units forming Poona City. The Poona and Kirkee Cantonment unit is the most abnormal. This is of course due largely to the

presence of a military population, which is never typical of a natural age distribution, consisting as it does of a high concentration of males, often unmarried, in a few of the younger age-groups. The Poona City Municipality does not present any marked features of the city type of distribution. It is impossible without an elaborate analysis of the composition of the population in the various age-groups to draw any conclusions of value from disparities in the ratios at various ages in the different units. For instance, the high ratio of persons in the lowest age-group in Poona and Kirkee Cantonments is at first sight surprising. But analysis would probably disclose that the main contributors to this group must be the mixed population of servants, labourers and other kinds of miscellaneous campfollowers usually found in a cantonment. Similarly the general likeness in the ratios of the highest age-groups in all the units must be due to conditions in the case of old persons being virtually the same in all. In the case of a cantonment area it is easy to see why this should be so. The military population does not remain in a cantonment area till it dies of old age. In the case of the Poona Suburban Municipality the reason cannot be given without a detailed examination which a Census Report cannot make. But it seems probable that in the Poona Suburban Municipality there exists a fairly well-to-do and permanently settled population, which, in respect of longevity and habits, is not markedly different from that residing permanently in Poona City Municipal limits. The Census figures suggest many interesting questions which can best be considered along with a study of the vital statistics.

The following statement (No. 5) shows the proportion of females per 1,000 males.

STATEMENT No. 5.

| Unit. | Females. |
|-----------------------------|----------|
| Poona City Municipality | 877 |
| Poona Suburban Municipality | 740 |
| Poona Cantonment | 733 |
| Kirkee Cantonment | 640 |
| Rest of Poona Taluka | 697 |

This statement brings out more clearly the differences in the population composition of the various units. Poona City Municipality is clearly established as a typical residential area of permanent settlement. The Suburban Municipal area is less so; and the Cantonment areas still less so. The figures of the rest of Poona Taluka are puzzling. The low ratio of females can be understood only by a close examination of the population composition. It would on examination probably be found that the area is a jumble of miscellaneous units, many of them highly uncharacteristic of a normal population distribution, and the final figures represent merely the arithmetical averaging of divergent conditions which range from typical Deccan villages to aggregations of labourers and the kinds of population groupings that are found just outside a large town.

4. RELIGION.

The following statement shows the distribution of population of Poona by religion in the 1931 Census.

STATEMENT No. 6.

| Religion. | Greater Poona. | Poona City Municipality. | Poona Suburban Municipality | Both the Cantonments. | Suburbs. |
|-------------------------|----------------|--------------------------|-----------------------------|-----------------------|----------|
| Hindu | 703 | 872 | 775 | 541 | 825 |
| Muslim | 116 | 93 | 116 | 190 | 109 |
| Jain | 13 | 12 | 6 | 19 | 2 |
| Zoroastrian | 13 | 1 | 23 | 48 | 12 |
| Christian | 60 | 18 | 76 | 188 | 49 |
| Sikh | 2 | .. | 1 | 11 | 1 |
| Jew | 3 | 3 | 3 | 3 | 1 |
| Other religions | .. | 1 | .. | .. | 1 |

It will be noted that the Hindu predominance is greatest in the Poona City Municipal area.

5. OCCUPATION.

The following statement (No. 7) gives the distribution of every thousand workers (principal earners and working dependents) by sub-classes.

STATEMENT No. 7.

| | | | | | | |
|-----------|------|----|--|----|----|------|
| Sub-Class | I | .. | Exploitation of animals and vegetation | .. | .. | 88 |
| " | II | .. | Exploitation of minerals | .. | .. | |
| " | III | .. | Industry | .. | .. | 211 |
| " | IV | .. | Transport | .. | .. | 43 |
| " | V | .. | Trade | .. | .. | 116 |
| " | VI | .. | Public Force | .. | .. | 98 |
| " | VII | .. | Public Administration | .. | .. | 87 |
| " | VIII | .. | Professions and liberal arts | .. | .. | 61 |
| " | IX | .. | Persons living on their income | .. | .. | 23 |
| " | X | .. | Domestic service | .. | .. | 81 |
| " | XI | .. | Insufficiently described occupations | .. | .. | 121 |
| " | XII | .. | Unproductive | .. | .. | 71 |

Poona is not an industrial city. Industries show no great bias towards any one type. Textiles are unimportant and working in wood, metals, building, tailoring and other occupations of the small individual and non-factory type provide the majority of those engaged in industry with a living. In this respect Poona presents features similar to those prevailing in Karachi and quite dissimilar to those prevailing in Bombay. The Military Arsenal and Ammunition Factory at Kirkee is the only establishment employing a considerable number of workmen working under factory conditions. The number of persons shown as employed in Insufficiently Described Occupations has been returned at 9,815. Most of these must belong to the class of general labour for which there is some considerable demand in a place like Poona. The non-industrial character of Poona is proved by the fact that out of every 1,000 of the population there are only 258 male workers and 52 female workers as against 690 dependents.

2. SHOLAPUR.

1. INTRODUCTORY.

The Census city of Sholapur includes the Municipality and portions of Sholapur Revenue village lands not falling within the municipal boundary. Mr. Sedgwick remarked in 1921: "The city has gone through some vicissitudes in the way of ups and downs of population. The extraordinary drop in 1911 was due to the absence of people on account of plague. The population at the 1901 Census had been 75,288 and the 1911 Census showed a reduction to 61,345. In the 1911 Report it is mentioned that at a subsequent municipal Census taken after plague had subsided the population came out at over 89,000." The writer proceeded "It is probable that even this figure is a conservative estimate, many not having by then returned to their homes." In 1921 the population had increased to 119,581. At this Census the population has been returned at 144,654 persons, of whom 135,574 have been returned from the municipal area and 9,080 from the suburbs. The increase in population this Census is due to textile development and to the natural increase in population which has proved typical of the entire presidency during the last decade. Sholapur is a highly industrialised city in an area that sometimes suffers from drought and poor crops and it adjoins an area in the Nizam's dominions in which these conditions are more exaggerated than they are in the portion of Bombay Presidency immediately adjacent to Sholapur. The labour supply of Sholapur is drawn almost wholly from these areas and it is obvious that the two chief influences affecting the growth of the city are the prosperity or unsuccess of the cotton textile mills on

which so large a proportion of the city's inhabitants are dependent for a living, and the effect of bad seasons on the city's supply of labour. These two influences will sometimes be found to be at variance with each other. In addition, epidemics must always be a source of disturbance to a city like Sholapur dependent on a single industry and situated in a portion of the country where bad times come not infrequently and render the people therefore more liable to the ravages of disease. It is the interaction of these various influences that accounts for the up and down character of Sholapur's Census record. With the development of Indian textiles, such as seems likely to come about in the near future as India endeavours to supply from its own resources more of the cloth it requires, it is probable that Sholapur will continue to grow and it may grow considerably. The extent to which it is dependent on a single industry for its well being will, however, constitute a source of danger unless the economic life of the city is put eventually on a broader basis of industry and occupation.

2. BIRTHPLACE.

In the matter of birthplace Sholapur is not at all cosmopolitan. It draws its labour from its immediate neighbourhood. As that neighbourhood includes a portion of the Hyderabad State territory it is not surprising that a large proportion of the city's population should be returned as immigrants from that area. Actually the people are socially and racially of the same type, whether they come from the Sholapur district or from the Nizam's territory adjoining it.

STATEMENT NO. 1.

| Region of Birth. | Proportion per 1,000 of the whole population. |
|---|---|
| Sholapur district | 687 |
| Hyderabad State | 182 |
| Bombay Presidency (including Bombay States and Agencies) .. | 108 |
| Madras | 11 |
| Rajputana | 5 |
| United Provinces | 1 |
| Elsewhere | 6 |

As compared with the 1921 Census figures the proportion of home borns (meaning by that persons returning birthplaces in Sholapur City and the rest of Sholapur district) has risen from 636 to 687, and the proportion of persons returning the Nizam's dominions as their birthplace has fallen from 249 to 182. The only other important source of labour supply is the Bombay States and Agencies near Sholapur district and racially and socially allied to it. Sholapur is in fact a typical mofussil town that has become excessively industrialised in the one large-scale organised industry of textiles and it draws its labour supply from the area that would in any case have supplied the city with labour, though not of course in the same quantity as it does now when there is a steady demand from the cotton textile mills.

3. RELIGION.

The religious composition of Sholapur is shown in the statement (No. 2) below. Sholapur is predominantly a Hindu town. As has happened elsewhere at this Census, the proportion of Hindus has fallen this Census and the proportion of Muslims has risen. Very possibly the civil disobedience movement may have contributed to this result.

STATEMENT NO. 2.

| Religion. | Number per 1,000 of the whole population of the city. | |
|-------------------------|--|------|
| | 1931 | 1921 |
| Hindu | 770.4 | 786 |
| Muslim | 198.3 | 184 |
| Jain | 11.0 | 11 |
| Zoroastrian | 2.1 | 3 |
| Christian | 18.1 | 16 |
| Other Religions | 0.1 | |

4. AGE, SEX AND CIVIL CONDITION.

The distribution of the population over the age-groups is as under :—

STATEMENT No. 3.

| Age-group. | Number per 1,000. | | | Number of females per 100 males. |
|---------------------|-------------------|--------|----------|----------------------------------|
| | Persons. | Males. | Females. | |
| 1 | 2 | 3 | 4 | 5 |
| 0-5 | 143 | 134 | 153 | 100 |
| 5-10 | 117 | 115 | 119 | 91 |
| 10-15 | 110 | 109 | 112 | 91 |
| 15-20 | 108 | 104 | 114 | 96 |
| 20-25 | 116 | 114 | 118 | 91 |
| 25-30 | 95 | 101 | 89 | 78 |
| 30-35 | 81 | 90 | 73 | 72 |
| 35-40 | 63 | 69 | 55 | 70 |
| 40-45 | 50 | 53 | 46 | 76 |
| 45-50 | 36 | 36 | 36 | 87 |
| 50-55 | 27 | 26 | 28 | 94 |
| 55-60 | 20 | 19 | 21 | 99 |
| 60-65 | 17 | 15 | 18 | 104 |
| 65-70 | 7 | 6 | 7 | 100 |
| 70 and over | 10 | 9 | 11 | 109 |
| Total .. | 1,000 | 1,000 | 1,000 | |

The following statement shows the number of persons married in the first four age-groups :—

| | |
|---------------|-----------------------|
| 0-5 | 396 (females 238) |
| 5-10 | 1,953 (females 1,514) |
| 10-15 | 4,147 (females 3,219) |
| 15-20 | 9,978 (females 6,502) |

It will be obvious from the above that there is a considerable amount of early marriage in Sholapur. The castes chiefly affected are Lingayats, Marathas and Kunbis, Mahars and Mangs.

5. LITERACY.

The following statement shows the extent of literacy in Sholapur in the 1931 Census.

| Total population. | Literate. | | Per mille. | Literate in English. | | Per mille. |
|-------------------|-----------|----------|------------|----------------------|----------|------------|
| | Males. | Females. | | Males. | Females. | |
| 1 | 2 | 3 | 4 | 5 | 6 | 7 |
| 135,574 | 18,334 | 3,055 | 158 | 4,000 | 394 | 32 |

Sholapur has made much improvement in respect of literacy during the last decade. This is evident from the following :—

Comparative figures of literacy.

| | | | | | | Proportion per mille. | | | |
|---------------|----|----|----|----|----|-----------------------|----------------------|-----------|----------------------|
| | | | | | | 1921 | | 1931 | |
| | | | | | | Literate. | Literate in English. | Literate. | Literate in English. |
| Religion. | | | | | | | | | |
| 1 | | | | | | 2 | 3 | 4 | 5 |
| All Religions | .. | .. | .. | .. | .. | 107 | 21 | 158 | 32 |
| Hindu | .. | .. | .. | .. | .. | 109 | 17 | 152 | 30 |
| Muslim | .. | .. | .. | .. | .. | 112 | 8 | 123 | 13 |
| Christian | .. | .. | .. | .. | .. | 551 | 244 | 540 | 238 |

The figures speak for themselves. Hindus, though behind Muslims in 1921, have made remarkable progress during the decade and have increased their number of literates from 109 to 152 per mille. English literacy also shows distinct improvement in this decade. Sholapur, unlike Bombay and Karachi, does not attract the student class and hence the figures in English literacy are not so striking. In short there is improvement in the literacy of all the communities except Christian, who have shown a slight decrease.

6. OCCUPATION AND INDUSTRY.

The total number of workers (principal earners and working dependents) returned in the 1931 Census was 54,938 and of non-working dependents 80,636; equivalent to 405 per mille and 595 per mille of the population respectively. It is interesting in this connection to compare Sholapur with Bombay, a large industrial town, Karachi a large commercial town, and Poona, a residential, administrative, military and educational centre. The statement below (No. 4) shows how the four cities differ in respect of the proportions of workers and non-workers. In industrial towns a larger proportion of the population is employed actively in earning a livelihood.

STATEMENT No. 4.

| Class. | | | | | | Distribution of 1,000 persons into workers and dependents. | | | |
|--|----|----|----|----|----|--|---------|----------|--------|
| | | | | | | Sholapur. | Bombay. | Karachi. | Poona. |
| | | | | | | 2 | 3 | 4 | 5 |
| Workers, i.e. principal earners and working dependents | .. | .. | .. | .. | .. | 405 | 487 | 316 | 317 |
| Non-working dependents | .. | .. | .. | .. | .. | 595 | 513 | 684 | 683 |

The distribution of every thousand workers (Principal earners and working dependents) in Sholapur by sub-classes is shown in the statement (No. 5) below :—

STATEMENT No. 5.

| | | | | |
|-----------|--|----|----|------|
| Sub-Class | I—Exploitation of animals and vegetation | .. | .. | 80 |
| " | II—Exploitation of minerals | .. | .. | |
| " | III—Industry | .. | .. | 671 |
| " | IV—Transport | .. | .. | 33 |
| " | V—Trade | .. | .. | 72 |
| " | VI—Public Force | .. | .. | 18 |
| " | VII—Public Administration | .. | .. | 22 |
| " | VIII—Professions and liberal arts | .. | .. | 19 |
| " | IX—Persons living on their income | .. | .. | 5 |
| " | X—Domestic service | .. | .. | 28 |
| " | XI—Insufficiently described occupations | .. | .. | 41 |
| " | XII—Unproductive | .. | .. | 11 |

The proportion of the working population employed in industry is very large. As compared with the 1921 figures the proportion of workers engaged in industry has risen from 546 per mille to 671 per mille ; while the proportion engaged in trade has fallen from 110 to 72. How far these crude proportions can be compared is difficult to say particularly as at this Census there has been a great fall in the proportion of the population engaged in insufficiently described occupations, namely from 145 per mille to 41 per mille, and it is not known how the difference has been distributed over the sub-classes. There is however every reason for thinking that in Sholapur industry has not been so adversely affected by the business slump as trade has and the rise in the ratio of industrial occupations and the fall in the ratio of trading occupations represent a real fact. An examination of the distribution of workers in the sub-class " Industry " reveals the following results. Of 37,021 persons engaged in industrial occupations in Sholapur, 31,989 or 58 per cent. of all employed persons and 24 per cent. of the total population of Sholapur are employed in textiles. Of this number 19,903 are employed in cotton ginning, cleaning and pressing and 11,589 are employed in cotton spinning, sizing and weaving. No other single order of industry in Sholapur employs over a thousand persons, except industries of dress and the toilet employing 1,566 persons, of whom 684 are tailors, etc., and 441 are barbers, etc. It will thus be obvious to what an extent Sholapur has in its industrial organisation put all its eggs into one basket, that of cotton textiles produced under modern large-scale production methods. Whether this is a healthy state of affairs must be left to sociologists to decide. It seems clear that a city dependent so largely on a single industry is open to very considerable risk, especially if the manufactured product is vulnerable by foreign competition.

CHAPTER V—HOUSING IN BOMBAY CITY.

B—HOUSING STATISTICS.

1. INTRODUCTORY.

The previous history of these statistics and how and when they came to be included in the Census Cities Report for the Bombay Presidency have been explained in the Introductory section of Chapter VI of the Census of India, 1921, Volume IX, Part I. It is not therefore necessary to recapitulate these explanations here.

2. SYSTEM OF ENUMERATION AND COMPILATION.

The block lists and family registers, the two essential schedules for the abstraction of the statistics, were received from Bombay Municipality along with the enumeration books and dealt with in the abstraction office. After a general inspection of the documents it was first contemplated to abandon any idea of preparing the statistics because of the unsatisfactory manner in which the block lists and family registers were filled up, and it was impossible abstracting the information from the block lists and family registers alone. Later, however, it was suggested that as the enumeration books (general schedules) of the Census supplied information in respect of number of houses, the number of floors and rooms, and the number of persons actually enumerated as living in houses, the statistics could be taken out from the block lists, family registers and enumeration books used together. Great difficulty was, however, experienced by the abstraction office in compiling the tables in their present form. The statistics cannot, as they stand, be regarded as absolutely correct or exhaustive. They do however represent a serious attempt to make the best of the situation and within certain limits may be considered not unreasonably inaccurate. In any case they possess great sociological value whatever their statistical worth may be.

3. INSTRUCTIONS.

The following special instructions were issued to the abstraction office.

"The house list and the family register from which the information required for the housing tables is to be abstracted are most carelessly written and are incomplete in many cases. It will be seen that in many block books no figures have been recorded in column 6 of the house list and in columns 6, 7, 8, 9 and 11 of the family register. Figures of preliminary census have been given in column 10 here and there. We want figures of final census for Tables II, VIA and VII and these will have to be taken as regards each room from the enumeration schedules. Again you will find that all the schedules pertaining to one building are not arranged in serial order of the floor and rooms. You will have therefore to find out this information from the enumeration books and note it separately on a piece of paper and when the information of one house is thus fully obtained post it in the family register in respective columns left blank. This means that you will have to get the family register duly completed in all the particulars before striking out the totals and completing this information in your register. If in a few cases information is forthcoming already in the family registers, the same will have to be verified in the above manner. You must therefore be careful in combing out the requisite figures from the block book and for that purpose to strain every page of the enumeration schedules assiduously."

4. DIFFICULTIES ENCOUNTERED.

In his report, which has been printed as Appendix A at page 109 of the present volume, the Executive Health Officer, Bombay Municipality, who conducted the census operations in Bombay City, has described the difficulties with which Census operations had to contend in 1931. It is not surprising that the housing statistics should be incomplete. Furthermore the Census abstraction office was opened at a place other than Bombay soon after the actual date of the Census and this made more troublesome the task of filling in omissions and rectifying mistakes. The abstraction office, despite these difficulties, made use of all figures obtainable directly and indirectly with the result that the tables as finally compiled do afford valuable material for statistical examination and comment.

5. STATISTICAL TABLES OF HOUSING.

The housing statistics are contained in the following Tables printed at the end of this volume :—

Table I—General classification of buildings by uses.

Table II—Classification of rooms by number of floors.

Table III—Residential buildings classified according to the number of tenements contained in each.

Table IV—Classification of residential buildings by the number of occupants.

Table V—Distribution of persons by rooms.

Table VI-A—Tenements by rooms and population.

Table VI-B—Details of one-roomed tenements containing more than one family.

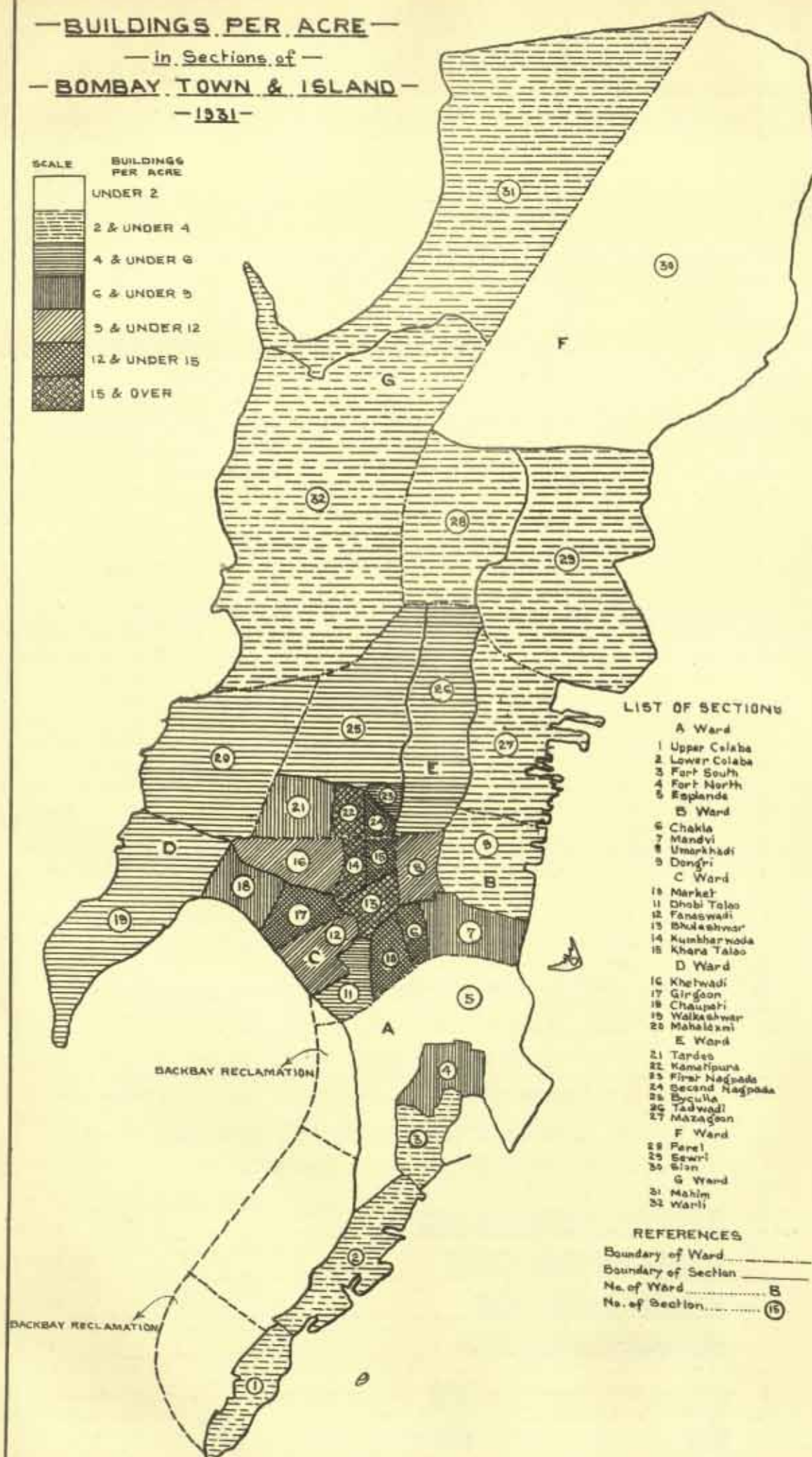
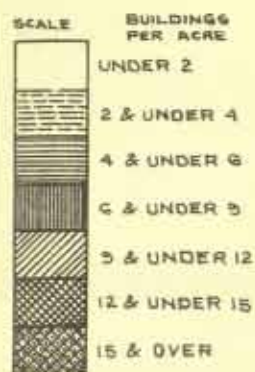
Table VII—Tenements by room and population by religion.

6. DEFINITION OF " BUILDING " AND STANDARDS OF " OVERCROWDING ".

The definition of " building " (and census " house ") remains what it has been since 1901 and is as follows :—" The whole of a building under one undivided roof, or under two or more roofs connected *inter se* by a subsidiary roof."

Suggestions made in 1921 by Mr. Sedgwick as regards the need for modifying the tables and reconsidering the definition of a " building " do not appear to have been considered by the Bombay Municipality. In any case, no action has been taken on Mr. Sedgwick's suggestions. The statistics presented now are therefore identical in nature with those compiled in 1921. The deficiencies have not been made good. The object of housing statistics is to explain the manner in which the population is housed and to throw light upon " overcrowding ". The statistics as they stand only partially achieve this object. In fact they are not well designed to display the facts of " overcrowding ". It is plain that " overcrowding " is a most complicated matter involving various standards of housing, which may differ among different social classes. Unless a building is adequately designated as a certain number of rooms normally available for the use of a certain number of persons on some accepted principle of housing that makes allowance for privacy, decency and the ordinary amenities of domestic life, the statistical tables of housing can be only half useful. " Overcrowding ", in fact, implies an appeal to an ethical standard for which the tables as they stand make no provision at all. It is suggested that the chief principle on which housing statistics should be compiled in future is one which definitely defines the number of rooms which should normally be available for the average family, and then examines the housing of the Bombay population according as the families composing that population are distributed over units providing, or failing to provide, accommodation of the necessary standard. Generally speaking, it can be asserted without fear of contradiction that any housing which does not provide more than one room for an average family of four persons must result in " overcrowding ". With two rooms per family of four persons the overcrowding will almost disappear, especially if cooking can be carried out in one apartment other than one of the two living rooms. In fact, to abolish overcrowding of the average family in Bombay, three rooms are necessary : one of them, a cook room, and two of them living rooms which will provide for the reasonable privacy of females and which permit one apartment to be used for sleeping purposes alone. It is recognised, however, that in India such conditions are almost everywhere at present impossible of fulfilment, from which it may be deduced that in India ideas of privacy and domestic seclusion are not to be judged by western standards at all. Social investigators, however, are unanimous in condemning the housing conditions generally prevailing in India and it is reasonable to believe that the lack of privacy and the pressure on floor space prevalent in India is something which idealists and practical social workers regard as definite evils, whether Indian public opinion generally regards them now as such or not. Apart from these ethical considerations, " overcrowding " complicates problems which are matters of deep concern to public health authorities, and to all authorities whose business it is to see that any population is well-ordered, content and physically fit. The housing tables under

— BUILDINGS PER ACRE —
— in Sections of —
— BOMBAY TOWN & ISLAND —
— 1931 —



LIST OF SECTIONS

- A Ward**
 1 Upper Colaba
 2 Lower Colaba
 3 Fort South
 4 Fort North
 5 Esplanade
- B Ward**
 6 Chakla
 7 Mandvi
 8 Umarkhadi
 9 Dongri
- C Ward**
 10 Market
 11 Dhobi Talao
 12 Fanaswadi
 13 Bhulakhwar
 14 Kumbharwada
 15 Khana Talao
- D Ward**
 16 Khehwadi
 17 Girgaon
 18 Chaupati
 19 Walkeshwar
 20 Mahalaxmi
- E Ward**
 21 Tardeo
 22 Kamehpura
 23 First Nagpada
 24 Second Nagpada
 25 Byculla
 26 Tadmudi
 27 Mazgaon
- F Ward**
 28 Parel
 29 Sewri
 30 Gion
- G Ward**
 31 Mahim
 32 Worli

REFERENCES

Boundary of Ward.....
 Boundary of Section.....
 No. of Ward..... **B**
 No. of Section..... **(15)**

THOUSANDS

30

25

20

15

10

5

0

GROUND FLOOR

ONE UPPER FLOOR

TWO UPPER FLOORS

THREE UPPER FLOORS

FOUR UPPER FLOORS

FIVE OR MORE UPPER FLOORS

1901

GROUND FLOOR

ONE UPPER FLOOR

TWO UPPER FLOORS

THREE UPPER FLOORS

FOUR UPPER FLOORS

FIVE OR MORE UPPER FLOORS

1911

GROUND FLOOR

ONE UPPER FLOOR

TWO UPPER FLOORS

THREE UPPER FLOORS

FOUR UPPER FLOORS

FIVE OR MORE UPPER FLOORS

1921

GROUND FLOOR

ONE UPPER FLOOR

TWO UPPER FLOORS

THREE UPPER FLOORS

FOUR UPPER FLOORS

FIVE OR MORE UPPER FLOORS

1931

THOUSANDS

30

25

20

15

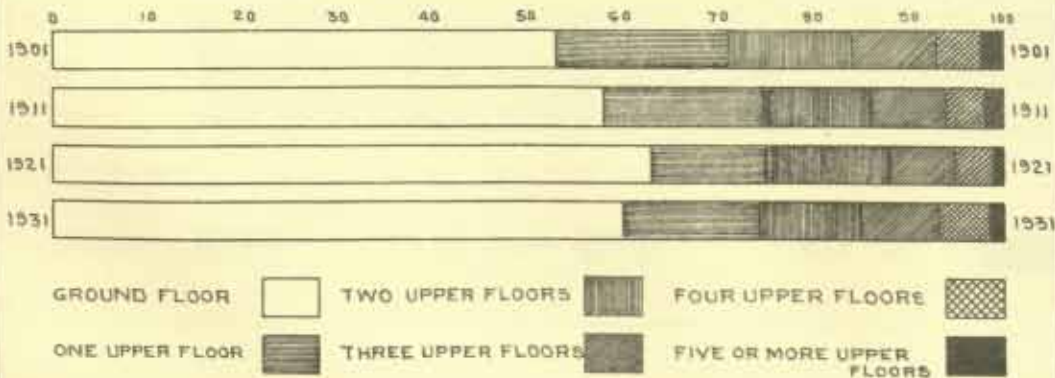
10

5

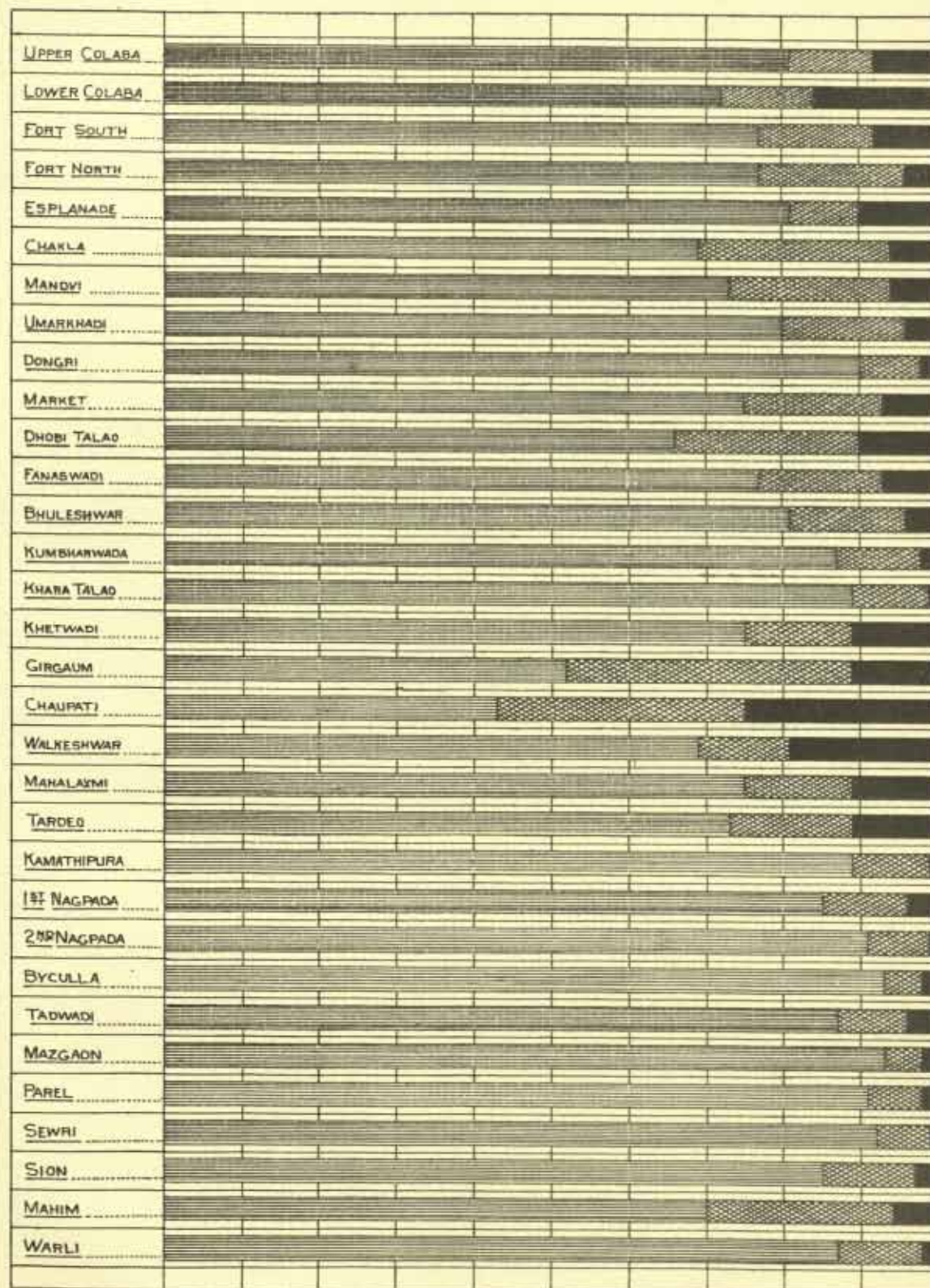
0

— ACTUAL NUMBER OF BUILDINGS WITH —
— DIFFERENT NUMBERS OF FLOORS IN —
— BOMBAY CITY SINCE 1901 —

— PERCENTAGE DISTRIBUTION OF BUILDINGS —
— ACCORDING TO NUMBER OF FLOORS IN —
— BOMBAY CITY SINCE 1901 —



**PERCENTAGE DISTRIBUTION OF TENEMENTS IN SECTIONS
OF BOMBAY CITY, 1931.**



1 ROOM



2-3 ROOMS



4 ROOMS & OVER



discussion in the present chapter, despite their inadequacy, will suggest that housing conditions generally in Bombay are of a character of which the City has no reason whatever to be proud.

7. TOTAL NUMBER OF BUILDINGS.

The total number of buildings of all classes enumerated in the last four censuses is as follows.

STATEMENT No. 1.

| Census year | | | | | | Number of buildings. | Inter-census variation. |
|-------------|----|----|----|----|----|----------------------|-------------------------|
| 1931 | .. | .. | .. | .. | .. | 50,833 | -1,501 |
| 1921 | .. | .. | .. | .. | .. | 52,334 | +6,618 |
| 1911 | .. | .. | .. | .. | .. | 45,716 | +7,262 |
| 1901 | .. | .. | .. | .. | .. | 38,454 | |

Whether the decrease in the number of buildings this Census is real or not is hard to decide. Faulty enumeration has certainly been at work. But it is likely that there has been a change in the kind of building erected for the working classes. The practice is growing of providing large chawls containing accommodation for many families in one building instead of the smaller buildings which used to be the chief means of providing cheap housing accommodation. Thus while the total number of buildings has fallen by 1,501 the number of chawls has risen by 4,348. In order to establish the facts clearly it would be necessary to compare the number of large chawls in 1921 with the number in 1931; but the housing statistics are inadequate for this purpose. The number of residential buildings containing from 1 to 10 tenements was 28,155 in 1921 and is now 23,161. But the classification is statistically faulty, as Mr. Sedgwick pointed out in 1921. "The class (5 tenements and under) as it stands is heterogeneous, including all single bungalows, all semi-detached bungalows, all of the older and smaller blocks of flats, such as those in Marine Lines, and a good many moderately large ones. The sub-classes might be1 tenement, 2 tenements, 3 to 5 tenements and 6 to 10 tenements". No clearer instance can be given of a nearly useless statistical classification. For general purposes of comparison the figures for 1931 and 1921 for the number of buildings containing various numbers of tenements are placed side by side.

STATEMENT No. 2.

Statement showing residential buildings by the number of tenements, 1931 and 1921.

| Census year. | Number of buildings containing | | | | | | Total number of buildings. |
|--------------|--------------------------------|---------------------|---------------------|---------------------|---------------------|------------------------|----------------------------|
| | 10 tenements and under. | 11 to 20 tenements. | 21 to 30 tenements. | 31 to 40 tenements. | 41 to 50 tenements. | 51 tenements and over. | |
| 1931 | 23,161 | 4,353 | 4,774 | 986 | 496 | 973 | 31,743 |
| 1921 | 28,155 | 3,653 | 1,519 | 829 | 467 | 608 | 35,231 |

As observed in section 8 below this statement clearly shows a decrease in small buildings such as residential bungalows and small houses. These are being replaced by larger houses, chawls, etc.

8. BUILDINGS PER ACRE.

Kamathipura has the highest number of buildings per acre, 17.55 as against 19 in the last census; and its density is 601.71, as against 714, whereas

Kumbharwada, with a density of 726·57 as against 736 in 1921, has only 15·54 buildings per acre. Similarly Second Nagpada with a density of 636·37 has only 15·58 buildings per acre. This is due to the fact that small buildings have been demolished and replaced by larger buildings without affecting the number of occupants per unit of surface area.

The following statement (No. 3) arranges the various wards and sections of the city in order of density according to number of buildings per acre. The general figure for Bombay City as a whole is 3·28 buildings per acre.

STATEMENT No. 3.

| Ward and section. | | | | | | | Density of buildings per acre. |
|-------------------|----|----|----|----|----|----|--------------------------------|
| Ward C | | | | | | | 40·23 |
| Kumbharwada | .. | .. | .. | .. | .. | .. | 15·54 |
| Bhuleshwar | .. | .. | .. | .. | .. | .. | 15·41 |
| Khara-Talav | .. | .. | .. | .. | .. | .. | 13·17 |
| Market | .. | .. | .. | .. | .. | .. | 12·56 |
| Fanaswadi | .. | .. | .. | .. | .. | .. | 10·24 |
| Dhobitalao | .. | .. | .. | .. | .. | .. | 5·73 |
| Ward B | | | | | | | 5·66 |
| Chakla | .. | .. | .. | .. | .. | .. | 14·78 |
| Umarkhadi | .. | .. | .. | .. | .. | .. | 10·18 |
| Mandvi | .. | .. | .. | .. | .. | .. | 6·47 |
| Dongri | .. | .. | .. | .. | .. | .. | 2·24 |
| Ward D | | | | | | | 5·43 |
| Girgaon | .. | .. | .. | .. | .. | .. | 12·02 |
| Khetwadi | .. | .. | .. | .. | .. | .. | 10·26 |
| Chaupati | .. | .. | .. | .. | .. | .. | 7·51 |
| Walkeshwar | .. | .. | .. | .. | .. | .. | 3·97 |
| Mahalaxmi | .. | .. | .. | .. | .. | .. | 4·16 |
| Ward E | | | | | | | 4·19 |
| Kamathipura | .. | .. | .. | .. | .. | .. | 17·55 |
| Second Nagpada | .. | .. | .. | .. | .. | .. | 15·58 |
| Tardeo | .. | .. | .. | .. | .. | .. | 6·95 |
| First Nagpada | .. | .. | .. | .. | .. | .. | 5·68 |
| Byculla | .. | .. | .. | .. | .. | .. | 5·01 |
| Tarwadi | .. | .. | .. | .. | .. | .. | 4·05 |
| Mazagaon | .. | .. | .. | .. | .. | .. | 2·26 |
| Ward G | | | | | | | 2·88 |
| Mahim | .. | .. | .. | .. | .. | .. | 3·03 |
| Worli | .. | .. | .. | .. | .. | .. | 2·74 |
| Ward A | | | | | | | 2·42 |
| Fort North | .. | .. | .. | .. | .. | .. | 7·46 |
| Lower Colaba | .. | .. | .. | .. | .. | .. | 3·6 |
| Fort South | .. | .. | .. | .. | .. | .. | 3·08 |
| Upper Colaba | .. | .. | .. | .. | .. | .. | 1·9 |
| Esplanade | .. | .. | .. | .. | .. | .. | 1·60 |
| Ward F | | | | | | | 1·59 |
| Parel | .. | .. | .. | .. | .. | .. | 3·68 |
| Sewri | .. | .. | .. | .. | .. | .. | 3·17 |
| Sion | .. | .. | .. | .. | .. | .. | 1·00 |

9. HOUSING TABLE I.

(a) *General classification of buildings by use.*—The scheme of classification adopted in 1931 is generally similar to that adopted in 1921.

The following statement shows the 1931 Bombay classification as compared with the English classification followed in 1911.

*Bombay 1931.**England and Wales 1911.*

Residential buildings.
Bungalow and dwelling houses.
Servants' quarters.
Chawls.
Factories, shops, offices, etc., combined with dwellings.
Dharmshalas.
Institutions.
Huts.
Others, and unclassifiable non-residential Buildings.
Places of worship.
Institutions and places of amusement.
Factories, mills and works.
Offices and shops.
Godowns, stables, garages, sheds and chowkis.

Buildings used as dwellings.
Ordinary dwelling houses.
Blocks of flats.
Shops.
Hotels, inns and public houses.
Offices, warehouses, workshops and factories.
Institutions.
Others.
Buildings not used as dwellings.
Places of worship.
Government and municipal buildings.
Shops.
Offices.
Warehouses, workshops, factories, theatres and other places of amusement.

Others and unclassifiable.

The terms "Residential" and "Non-residential" refer to the ordinary uses of each building and are irrespective of whether any person was or was not enumerated in the building on the Census night.

(b) *Variation in buildings by classes.*—The statement below (No. 4) gives variations in the number of buildings of various classes for four Censuses.

STATEMENT No. 4.

| Category. | 1931 | 1921 | 1911 | 1901 | Variation. | | |
|--|--------|--------|--------|--------|--------------|--------------|--------------|
| | | | | | 1921 to 1931 | 1911 to 1921 | 1901 to 1911 |
| Total buildings | 50,833 | 52,334 | 45,716 | 38,454 | - 1,501 | + 6,618 | + 7,262 |
| Residential buildings | 32,225 | 34,808 | 33,193 | 31,304 | - 2,583 | + 1,615 | + 1,889 |
| Shops and offices | 3,254 | 2,757 | 1,999 | 2,531 | + 497 | + 758 | - 532 |
| Factories, mills and works .. | 1,536 | 1,530 | 1,033 | 467 | + 6 | + 497 | + 566 |
| Godowns, stables, garages, sheds and chowkis | 12,229 | 11,709 | 8,131 | 3,372 | + 520 | + 3,578 | + 4,759 |
| Other buildings | 1,589 | 1,530 | 1,360 | 780 | + 59 | + 170 | + 580 |

The figures in the above table are on the whole not inconsistent, except in the case of the figures for residential buildings which show a fall of 2,583 against an increase of 6,618 in 1921 over 1911.

It will be noted that the only class showing a decrease at this Census is "Residential buildings". As previously explained part of this decrease must be due to the erection of larger buildings to take the place of older and smaller ones. This is the modern tendency of building in all large cities where pressure on ground space and the value of land are matters that architects have to consider as of primary importance. The increase in the numbers of buildings other than residential is in accordance with expectation. Comparison with figures previous to 1921 are not generally very valuable owing to differences in the detailed classification of most items. In fact permanence of definition of terms, once satisfactory

definitions have been reached, is the first desideratum of all statistics and especially of housing statistics. Such satisfactoriness of definition has not yet been reached. Nor is there any real permanence of definition and interpretation, except as between 1921 and 1931, as a reference to Mr. Sedgwick's remarks in sections 16 to 20 in Chapter VI of Part B of Census of India, 1921, Volume IX, Part I will demonstrate.

(c) *Residential Buildings*—The following (statement 5) shows the numbers of each kind of residential building for the last two Censuses.

STATEMENT No. 5.

| Category. | 1931 | 1921 |
|---|-------|--------|
| Bungalows and dwelling houses | 9,624 | 12,371 |
| Servants' quarters | 1,023 | 2,982 |
| Chawls | 9,075 | 4,725 |
| Huts | 5,459 | 9,081 |
| Factories, shops, etc., combined with dwellings | 6,596 | 5,646 |

There is no explanation of the fall in the number of servants' quarters. It is therefore impossible to say whether faulty enumeration is responsible or a change in the nature of building, as the bungalow type with separate servants' quarters gives place to the flat. Possibly both influences are at work. The rise in the number of chawls is symptomatic of modern conditions of city life. The fall in the number of huts is a matter for congratulation if enumeration has been satisfactory in this case.

(d) *Godowns, etc.*—The statement below (No. 6) shows the number of godowns, stables and chowkis at the last two Censuses.

STATEMENT No. 6.

| Category. | 1901 | 1911 | 1921 | 1931 |
|-----------|-------|-------|----------|----------|
| Godowns | 1,103 | 3,742 | { 11,709 | { 12,229 |
| Stables | 1,718 | 3,400 | | |
| Chowkis | 551 | 989 | | |

The distribution by wards of this type of building is shown in the following statement (No. 7) for two Censuses.

STATEMENT No. 7.

| Ward. | 1931 | 1921 | Difference |
|----------|--------|--------|------------|
| A | 950 | 941 | + 9 |
| B | 887 | 1,172 | - 285 |
| C | 535 | 594 | - 59 |
| D | 2,087 | 1,858 | + 229 |
| E | 3,015 | 3,380 | - 365 |
| F | 2,051 | 1,960 | + 91 |
| G | 2,546 | 1,804 | + 742 |
| Military | 158 | .. | + 158 |
| Total | 12,229 | 11,709 | + 520 |

The control of stables and cattle-sheds in certain parts of the Municipal area is still regarded as unsatisfactory, though it is believed that serious efforts have

been made to remove most of the objectionable cattle sheds to outside the chief residential areas. In the Wadala area, however, cattle sheds are still subject of complaint on the ground of insanitariness. Presumably the chief causes of variation in the number of buildings classified under godowns, etc. are the removal of dilapidated and insanitary buildings and the construction of garages for motor vehicles. Increases and decreases are distributed capriciously over the various wards.

(e) *Chawls*.—Attention is invited to the remarks made by Mr. Sedgwick in section 39, Chapter VI, of the report referred to in section 7 above. The word "chawl" is of vague meaning for Census purposes. Generally it may be described as meaning something like a "tenement house," as that phrase is understood in England. Chawls are actually cheap blocks of flats erected mostly for the accommodation of the working classes. The term "chawl", while well understood in itself in areas where chawls exist, is from a Census point of view merely a further complication of the term "building". It would be much better if "chawls" were enumerated under the particular types of building to which they belong with a note of the use to which they are put. The statement below (No. 8) shows the comparative number of chawls at the last two Censuses.

STATEMENT No. 8.

Number of Chawls by Wards.

| Ward. | | | | | 1931 | 1921 | Difference |
|----------|----|----|----|----|-------|-------|------------|
| A | .. | .. | .. | .. | 270 | 108 | + 162 |
| B | .. | .. | .. | .. | 334 | 136 | + 198 |
| C | .. | .. | .. | .. | 1,497 | 155 | +1,342 |
| D | .. | .. | .. | .. | 1,447 | 852 | + 595 |
| E | .. | .. | .. | .. | 2,011 | 1,596 | + 415 |
| F | .. | .. | .. | .. | 1,421 | 895 | + 526 |
| G | .. | .. | .. | .. | 2,084 | 983 | +1,101 |
| Military | .. | .. | .. | .. | 11 | 2 | + 9 |
| Total | | | | | 9,075 | 4,727 | +4,348 |

The great increase in the number of chawls has already received comment. So far as the increase is due to the provision of a better type of building of larger size and is accompanied by the disappearance of huts and small insanitary buildings formerly in occupation, the increase marks a distinct improvement in the provision of housing. If the Bombay Municipal building rules are adequate in insisting that architects shall provide in chawl design for enough cook-rooms and privies and a satisfactory number of water-taps on each floor and if water pressure can be obtained sufficient to ensure a satisfactory supply of water to the topmost floors, the development of the modern chawl system ought in time to do much to remedy the unsatisfactory conditions in which most of the Bombay millhands live. The lower middle classes also are finding better living conditions in the modern type of chawl. The housing problem of the city is clearly capable of solution on these lines, provided most of the mistakes of earlier chawl construction are avoided. Mr. Sedgwick has described in 1921 some of these mistakes.

(f) *Dharmashalas and Places of Worship.*—The statement below (No. 9) shows the number of dharmashalas and places of worship by wards for two Censuses.

STATEMENT No. 9.

| Ward. | | | | | 1931 | 1921 | Difference |
|----------|----|----|----|----|------|------|------------|
| A | .. | .. | .. | .. | 55 | 35 | + 20 |
| B | .. | .. | .. | .. | 85 | 86 | — 1 |
| C | .. | .. | .. | .. | 110 | 106 | + 4 |
| D | .. | .. | .. | .. | 147 | 127 | + 20 |
| E | .. | .. | .. | .. | 140 | 165 | — 25 |
| F | .. | .. | .. | .. | 89 | 103 | — 14 |
| G | .. | .. | .. | .. | 128 | 88 | + 40 |
| Military | .. | .. | .. | .. | 1 | 1 | Nil. |
| Total | | | | | 755 | 711 | + 44 |

The figures show trifling variation and call for no comment.

(g) *Mills.*—The number of factories and mills has not been shown in the Census separately, for the same reason as prevailed in 1921, namely that the number is already well known to the departments dealing with factories and industries. It is however desirable that a record of the number should appear in a general Census report and the following statement (No. 10) prepared from the published reports of the Factories Department shows the comparative number in 1921 and 1931.

STATEMENT No. 10.

Number of Factories and Mills.

| 1921 | 1931 |
|------|------|
| 204 | 381 |

10. HOUSING TABLE II.

Buildings are classified in Housing Table II according to the number of floors they contain. The comparative numbers of buildings of all kinds for the last two Censuses are shown in the statement below.

STATEMENT No. 11.

| Census year. | Number of buildings with | | | | | | Total number of buildings. |
|--------------|--------------------------|------------------|-------------------|---------------------|--------------------|--------------------|----------------------------|
| | Ground floor only. | One upper floor. | Two upper floors. | Three upper floors. | Four upper floors. | Five upper floors. | |
| 1921 .. | 33,069 | 7,636 | 5,428 | 3,804 | 2,149 | 688 | 52,774 |
| 1931 .. | 30,342 | 7,296 | 5,599 | 4,322 | 2,489 | 785 | 50,833 |

It will be seen that in 1931 more than three out of every five buildings have ground floors only. Of buildings with more than three upper floors there are only 3,274 in the City, or about one out of every seventeen buildings. The classification in this housing table is not satisfactory for dealing with the question of overcrowding. The buildings under enumeration are buildings of all kinds, and there is nothing

standard about the size of the buildings. A truer idea of the overcrowding problem would be obtained if the statistics gave combined information (1) on the number of residential buildings by floors, (2) by number of occupants and (3) by average floor space per family. The larger chawls which have been erected in the past ten years, in replacement of smaller and less sanitary dwellings, must fall into the three, four, and five-floor classes of buildings. But the statistics in Housing Table II do not make the fact clear as they should do.

The comparative number of ground-floor buildings is shown for four Censuses in the statement below (No. 12).

STATEMENT No. 12.

| | | | | | | |
|------|----|----|----|----|--------|---------|
| 1901 | .. | .. | .. | .. | 20,608 | .. |
| 1911 | .. | .. | .. | .. | 26,512 | + 5,904 |
| 1921 | .. | .. | .. | .. | 32,684 | + 6,172 |
| 1931 | .. | .. | .. | .. | 30,342 | - 2,342 |

The fall in the number of ground-floor buildings probably represents a real fact, the disappearance of the ground-floor building in favour of the bigger chawl with several floors.

The statement below (No. 13) shows the distribution of ground-floor buildings by wards for the last two Censuses :—

STATEMENT No. 13.

| Ward. | | | | | 1931 | 1921 | Variation |
|----------|----|----|----|----|--------|--------|-----------|
| A | .. | .. | .. | .. | 1,987 | 1,905 | + 82 |
| B | .. | .. | .. | .. | 1,292 | 1,577 | - 285 |
| C | .. | .. | .. | .. | 1,264 | 1,309 | - 45 |
| D | .. | .. | .. | .. | 1,880 | 4,717 | + 163 |
| E | .. | .. | .. | .. | 6,256 | 7,226 | - 970 |
| F | .. | .. | .. | .. | 5,730 | 7,529 | -1,799 |
| G | .. | .. | .. | .. | 8,550 | 8,421 | + 129 |
| Military | .. | .. | .. | .. | 383 | 385 | - 2 |
| Total | | | | | 30,342 | 33,069 | -2,727 |

The decrease in the number of ground-floor buildings has been most marked in wards E and F. These wards are comparatively open and capable of development. It does not pay a modern landlord to erect ground-floor buildings for tenements and so ground-floor buildings are falling out of use. The statement below (No. 14) shows the comparative numbers for two Censuses of buildings with upper floors.

STATEMENT No. 14.

| Buildings with | | | | | 1931 | 1921 | Difference |
|------------------------|----|----|----|----|-------|-------|------------|
| 1 upper floor | .. | .. | .. | .. | 7,296 | 7,636 | - 340 |
| 2 upper floors | .. | .. | .. | .. | 5,599 | 5,428 | + 171 |
| 3 do. | .. | .. | .. | .. | 4,322 | 3,804 | + 518 |
| 4 do. | .. | .. | .. | .. | 2,489 | 2,149 | + 340 |
| 5 or more upper floors | .. | .. | .. | .. | 785 | 688 | + 97 |

The tendency here is quite marked for the type of building with one or two upper floors to give place to buildings with more than two upper floors. In this respect the statistics corroborate those which show a decline in the number of buildings with ground floors only. More efficient housing service in a city can undoubtedly

be rendered by large buildings than by small ones, as space is economised and water-supply, sewage disposal, electric light, gas and plumbing facilities can be arranged for on a large scale instead of by a system of comparatively expensive separate extensions.

11. HOUSING TABLE III.

The statistics in Housing Table III show buildings according to the number of tenements they contain. "Tenement" is the nearest approach to definiteness in the housing statistics and does provide some measure of the extent to which there is pressure of occupation in buildings. "Tenement" has been defined as "so much of a building as from the records is shown as occupied (or in the case of vacancies as normally occupiable) by a separate family; provided that since it is not possible to consider a single room as constituting more than one tenement, such single rooms as at the Census were occupied by more than one family are counted as one tenement each." Thus a tenement is a measure of a family's occupation and if due provision were made for unoccupied tenements in the statistics and for the floor space of tenements which are shared by more than one family, there would be a record of the housing of the city that would be fairly accurate for the factory, labouring and lower middle classes. "Tenement" is, of course, itself an elastic term, though it is definite in meaning. What is needed is a definition of "tenement" with reference to average floor space and after much greater sub-division of the first class of buildings enumerated in Housing Table III, namely buildings containing ten tenements and under. The Table as it stands is only partially useful, as the number of tenements in a building is no adequate guide to overcrowding at all. Mr. Sedgwick said in 1921 "It has already been mentioned that this table is of rather doubtful value. But if it is retained next time it is clear that the first class must be broken up into a number of sub-classes. It is unsatisfactory to have one class that contains 80 per cent. of the total: the sub-classes might be, 1 tenement, 2 tenements, 3 to 5 tenements, and 6 to 10 tenements." With this view the present writer entirely agrees. The classification, as it now exists, is unscientific and faulty and not designed to set out the information in the manner best suited to display the facts. There is the strongest possible reason why the whole of the schedules of the Bombay Housing Statistics should be overhauled by an expert economist with experience of housing conditions in large modern cities. The schedules could then be re-designed and the present waste of effort involved in collecting statistics of only partial value would be avoided. At present the work of any statistician dealing with Bombay housing is very difficult. Most of his work is taken up pointing out the limited way in which the statistics can be safely employed, and not in displaying unambiguously facts which should have been apparent as the result of so much time and labour in collecting statistical material.

Housing Table III deals with residential buildings only, as in 1921. It dealt with all buildings in 1911 and 1901. But the continuity was not maintained in 1921 and this time. The inclusion of non-residential buildings would raise the proportion of buildings with few tenements and thereby would not give the exact impression of actual overcrowding. This will be obvious from the following statement.

Percentage of buildings classified according to number of tenements (four Censuses)

| Year. | | | | Under 11 | 11-20 | 21-30 | 31-40 | 41-50 | Over 50 |
|-------|----|----|----|----------|-------|-------|-------|-------|---------|
| 1901 | .. | .. | .. | 83 | 9 | 4 | 2 | 1 | 1 |
| 1911 | .. | .. | .. | 85 | 8 | 3 | 2 | 1 | 1 |
| 1921 | .. | .. | .. | 80 | 10 | 4 | 2 | 1 | 3 |
| 1931 | .. | .. | .. | 73 | 14 | 5 | 3 | 2 | 3 |

The figures show a slight tendency for the type of residential accommodation to shift from the lowest to the higher classes. This fact has already been sufficiently commented upon above. Most ground-floor buildings would fall under the "under 11 tenements class".

12. HOUSING TABLE IV.

This table has been prepared for residential buildings only, precisely on the lines of the 1921 census. The table, which ought to be a guide to overcrowding, is utterly useless for the purpose because of the vagueness of the term "building". This vagueness completely destroys any definiteness the statistics might otherwise have possessed.

The following statement (No. 15) shows the percentages, to total number of buildings, of buildings under each class according to the number of persons occupying each.

STATEMENT No. 15.

| Year. | Percentage to total buildings of buildings containing persons. | | | | | | | |
|------------|--|-------|-------|-------|--------|---------|---------|--------------|
| | 20 and under | 21-40 | 41-60 | 61-80 | 81-100 | 101-150 | 151-200 | 201 and over |
| 1901 | 76 | 11 | 5 | 3 | 1 | 2 | 1 | 1 |
| 1911 | 64 | 17 | 8 | 4 | 2 | 3 | 1 | 1 |
| 1921 | 59 | 18 | 8 | 4 | 3 | 4 | 2 | 2 |
| 1931 | 52·9 | 20·1 | 9·6 | 5·4 | 3·3 | 4·4 | 2·0 | 2·3 |

Only the 1921 and 1931 figures are strictly comparable with each other. The tendency, already noticed in previous comment for population to shift from smaller buildings to larger ones, will be noted. The figures do not of course mean what they appear to mean at first sight; namely, that whereas in 1921 18 per cent. of the buildings were buildings containing 21 to 40 occupants each, and now the percentage has risen to 20·1 and that in consequence housing has definitely deteriorated. Housing conditions generally may have deteriorated, though this is doubtful. But the figures now under discussion are incapable of proving that housing has deteriorated or improved. The reason is that until the kinds and sizes of the buildings are known, the facts must remain statistically incomplete. The number of buildings treated primarily in Housing Table IV are residential buildings only, save those which were empty at the time of the Census.

Two supplements have been published to this table. Supplement No. 1 gives the number of unoccupied buildings by sections and supplement No. 2 shows the number of persons enumerated in non-residential buildings. Persons enumerated otherwise than in a building have not been taken into consideration.

13. HOUSING TABLE V.

This table has been prepared for residential buildings only on the lines followed in the 1921 census. Mr. Sedgwick remarked in 1921: "This table is designed to show the pressure of persons upon room space. That is to say, though the rooms are not measured the number of persons per room is calculated, it being assumed that the size of a room whl in the long run average out at about the same throughout the city. This is possibly not quite correct. In Esplanade the average size of a room is likely to be larger than in, say, Kamathipura. Nevertheless the difference in average space in the two sections would probably be much less than might on theory be supposed". In fact, for "overcrowding" it is not the size of the rooms that matters but the number of rooms at the disposal of a family. Comparative differences in size of room are not likely to solve evils of overcrowding, if the number of rooms at the disposal of a family is itself inadequate. Rooms are divided into four classes according to the number of occupants, namely, 5 persons and under, 6 to 9 persons, 10 to 15 persons, and 20 persons and over. Thus the least measure by which overcrowding in Bombay is judged is one which fails to make any differentiation in cases where the number of persons per room does not exceed five. This first category alone is statistically absurd. It includes all numbers of persons from zero to 5 living together in one room, that is, it lumps sanitary and msanitary conditions of living together, and puts, into one category, conditions where

there is no overcrowding and conditions where overcrowding is clear, as it must be whenever four persons live in one room. As Mr. Sedgwick remarked in 1921 : "In this case, as in Housing Table III, the first class is too large. If the table is to be maintained next time it will be desirable to split this class up". The table remains as it was in 1921 and continues to be the despair of any scientific statistician. The following statement (No. 16) shows the percentage of the population occupying rooms according to number of persons in a room.

STATEMENT No. 16.

| Year. | | | | 5 and under | 6-9 | 10-19 | 20 and over. |
|-------|----|----|----|-------------|-----|-------|--------------|
| 1911 | .. | .. | .. | 89 | 20 | 9 | 3 |
| 1921 | .. | .. | .. | 64 | 22 | 11 | 3 |
| 1931 | .. | .. | .. | 67 | 24 | 8 | 1 |

Only the 1921 and the 1931 figures are comparable together. Thus by far the majority of people occupy rooms in which the number of occupants in each is five persons and under at a time. This actually means, though these statistics are unable to prove it, general overcrowding of the mass of the population. It will be shown at a later stage of this report that the average number of persons per room in one-roomed tenements, which form 81 per cent. of the total number of tenements, is 4.01, which by western standards amounts to gross overcrowding and even by Indian standards of city life must be called bad. But, as the statement given above shows, 33 per cent. of the population lives in rooms occupied by more than five persons at a time and 1 per cent. in rooms occupied by over 20 persons at a time. Such conditions must be more reminiscent of the "Black Hole" of historical memory than of any modern city pretending to sanitary living conditions. There are 15,490 persons living in rooms occupied by 20 persons or over each. The number of persons living in rooms containing from 6 to 9 persons each is 256,379 and the number of persons living in rooms occupied by 10 to 19 persons each is 80,133. Thus, even if all the persons occupying rooms containing only five persons and under were free from overcrowding, (which is the opposite of the real facts) it would still be true that 352,002 persons, or 30.3 per cent. of the total population of the city are living in conditions of the grossest overcrowding. The statement below (No. 17) shows the distribution of population by sections of the city according to the number of persons occupying single rooms.

STATEMENT No. 17.

| Section. | | | | 5 and under. | 6-9. | 10-19. | 20 and over. |
|--------------|----|----|----|--------------|------|--------|--------------|
| Upper Colaba | .. | .. | .. | 62 | 32 | 6 | 0 |
| Lower Colaba | .. | .. | .. | 70 | 22 | 1 | 7 |
| Fort South | .. | .. | .. | 58 | 27 | 14 | 1 |
| Fort North | .. | .. | .. | 70 | 21 | 7 | 2 |
| Esplanade | .. | .. | .. | 67 | 19 | 7 | 7 |
| Chakla | .. | .. | .. | 68 | 18 | 9 | 5 |
| Mandvi | .. | .. | .. | 65 | 25 | 9 | 1 |
| Umarkhadi | .. | .. | .. | 74 | 20 | 5 | 1 |
| Dongri | .. | .. | .. | 73 | 22 | 5 | 0 |
| Market | .. | .. | .. | 64 | 28 | 6 | 2 |
| Dhobitalav | .. | .. | .. | 74 | 18 | 6 | 2 |
| Fanaswadi | .. | .. | .. | 70 | 21 | 8 | 1 |
| Bhuleshwar | .. | .. | .. | 70 | 21 | 8 | 1 |
| Kumbharwada | .. | .. | .. | 59 | 30 | 10 | 1 |
| Kharatalav | .. | .. | .. | 58 | 30 | 11 | 1 |

STATEMENT NO. 17—*contd.*

| Section. | | | | | 5 and under. | 6-9. | 10-19. | 20 and over. |
|----------------|----|----|----|----|--------------|------|--------|--------------|
| Khetwadi | .. | .. | .. | .. | 71 | 19 | 8 | 2 |
| Girgaon | .. | .. | .. | .. | 78 | 17 | 4 | 1 |
| Chowpati | .. | .. | .. | .. | 91 | 8 | 1 | 0 |
| Walkeahwar | .. | .. | .. | .. | 71 | 17 | 10 | 2 |
| Mahalaxmi | .. | .. | .. | .. | 72 | 20 | 7 | 1 |
| Tardeo | .. | .. | .. | .. | 75 | 18 | 6 | 1 |
| Kamathipura | .. | .. | .. | .. | 65 | 23 | 10 | 2 |
| First Nagpada | .. | .. | .. | .. | 76 | 18 | 5 | 1 |
| Second Nagpada | .. | .. | .. | .. | 60 | 24 | 11 | 5 |
| Byculla | .. | .. | .. | .. | 62 | 30 | 7 | 1 |
| Tarwadi | .. | .. | .. | .. | 70 | 24 | 6 | 0 |
| Mazagaon | .. | .. | .. | .. | 47 | 34 | 14 | 5 |
| Parel | .. | .. | .. | .. | 65 | 27 | 6 | 2 |
| Sewri | .. | .. | .. | .. | 60 | 31 | 9 | 0 |
| Sion | .. | .. | .. | .. | 62 | 26 | 10 | 2 |
| Mahim | .. | .. | .. | .. | 75 | 19 | 5 | 1 |
| Worli | .. | .. | .. | .. | 66 | 27 | 7 | 0 |

The first column of figures, owing to its deficiencies of classification, is practically useless for displaying the facts of overcrowding. These facts will be displayed otherwise in a later section of this report. The second, third and fourth columns of figures show percentages of the excessive overcrowding of a minority of the population. The figures do not show the normal overcrowding of the majority of the population. The following statement by wards, to the nearest hundred persons, will show the distribution of the grossest overcrowding.

STATEMENT NO. 18.

| Ward. | | | | Number living 6-9. | Number living 10-19. | Number living 20 and over | Percentages of population of wards affected by gross overcrowding. |
|-------|----|----|----|--------------------|----------------------|---------------------------|--|
| A | .. | .. | .. | 125 | 43 | 15 | 3 |
| B | .. | .. | .. | 223 | 72 | 16 | 27 |
| C | .. | .. | .. | 182 | 160 | 22 | 32 |
| D | .. | .. | .. | 261 | 91 | 18 | 21 |
| E | .. | .. | .. | 690 | 209 | 50 | 35 |
| F | .. | .. | .. | 417 | 123 | 27 | 36 |
| G | .. | .. | .. | 365 | 92 | 7 | 28 |

Reference to Housing Table IV will show the items making up these totals in the various sections of the City. Byculla and Mazagaon are the worst parts of ward E. For the sake of comparison the 1921 figures are given below.

STATEMENT No. 19.

1921

| Ward. | | | | 6 to 9 persons. | 10 to 19 persons. | 20 persons and over. | Percentage of the population of wards affected by gross over- crowding. |
|-------|----|----|----|--------------------|----------------------|-------------------------|--|
| A | .. | .. | .. | 104 | 58 | 39 | 27 |
| B | .. | .. | .. | 222 | 115 | 35 | 29 |
| C | .. | .. | .. | 333 | 153 | 42 | 27 |
| D | .. | .. | .. | 232 | 95 | 24 | 24 |
| E | .. | .. | .. | 653 | 319 | 70 | 34 |
| F | .. | .. | .. | 381 | 168 | 51 | 41 |
| G | .. | .. | .. | 443 | 250 | 54 | 44 |

In ward A the population of Colaba has been considerably reduced owing to the shifting of the military from the place. Hence the percentage of overcrowding has fallen considerably. Overcrowding in wards B, C, D, E is nearly the same. There is a slight increase in ward C. Wards F and G show a decrease of overcrowding. But the chief reason is faulty enumeration in these parts and incorrect housing statistics. The chawls constructed by the Development Department for the labouring class appear to have been effective in lessening the pressure of population in G ward and especially in Worli.

14. HOUSING TABLE VI-A.

This table is specially designed to show the state of "overcrowding" in Bombay. The table displays three kinds of facts (1) the percentage of each class of tenements to the total tenements, (2) the percentage of occupants in each class of tenements to the total population, (3) the average number of persons per room in each class of tenement. The figures for 1931 are comparable with the 1921 figures but not with figures prior to 1921. The facts disclosed by Housing Table VI-A are sufficiently arresting. There are in the city 244,121 occupied tenements. Of these 197,516 consist of one room only. One-roomed tenements form 81 per cent. of the total tenements in the city and they are occupied by 791,762 persons or 74 per cent. of the population of the city. The average number of persons per room in this class of tenement is 4.01. The facts then are, briefly, that three out of every four persons in Bombay live in single rooms and that in these rooms, with each of them, there are at least three other persons. It is perfectly impossible to view a situation like this with complacency. The minimum of accommodation required for four persons is two rooms for living and sleeping, assuming that washing and answering the calls of nature are provided for by separate domestic facilities shared in common with other persons. This of course is what happens. The provision of water taps and privies is usually made for numbers of families together. Any one familiar with Bombay is aware how the streets are used at night as sleeping places. When the overcrowding in the houses is considered, there is nothing remarkable in the fact. But the streets should not thus have to be used as a safety valve against housing inadequacies. Three-fourths of the population of Bombay live in

one-roomed residences and the average floor space available for each occupant cannot be more than what could be covered by a small mat. When better housing comes and the factory, labouring, and lower middle classes can afford to pay for sanitary and properly-ventilated houses, the night population on the pavements may be expected to decrease. At present the pavement sleepers remain as a practical proof of the failure of Bombay to solve in any satisfactory way the problem of house accommodation for at least three quarters of its population, or about eight hundred thousand persons. Only 26 per cent. of the population are living in residences with more than one room each; 11 per cent. of these live in places with two rooms each; 3 per cent. in places with three rooms each; 2 per cent. in places with four rooms each; 1 per cent. in places with five rooms each; and 2 per cent. in places with six or more rooms each. The number of persons thus provided for is as under: in two-roomed tenements, 131,872, equal to 12 per cent. of the total population and to an average of 2.51 persons per room; in three-roomed tenements, 44,821 persons, equal to 4 per cent. of the total population and to an average of 2.01 persons per room; in four-roomed tenements, 42,013 persons, equal to 4 per cent. of the total population and to 1.71 persons per room; in five-roomed tenements, 22,302 persons, equal to 2 per cent. of the total population and to 1.50 persons per room; in six-roomed tenements, 39,199 persons, equal to 4 per cent. of the total population. The general conclusions to be drawn from these striking figures are (1) that if an average of more than two and a half persons per room were taken as indicating "overcrowding" in Bombay, 86 per cent. of Bombay's population would be considered to be overcrowded and housed so inadequately that the streets have to be used universally to supplement the sleeping accommodation which the houses themselves cannot provide; (2) 96 per cent. of the individuals composing Bombay's population do not know what having a room to themselves means; (3) only 4 per cent. of the population live in conditions which ensure reasonable privacy and domestic seclusion. In Chapter VIII of this report some examination of "overcrowding," as revealed by special enquiries made during the last decade in Bombay Presidency, will be used to supplement the conclusions drawn from the Census figures of 1931. The subject is one which is of the greatest interest to social workers, and to public authorities, who are partially at least responsible for the standards of well-being and comfort prevailing amongst the people at large. The housing problem in Bombay is not merely a problem of providing an adequate number of houses, but a problem of providing houses of the right kind. This means houses with many more facilities, especially as regards light and ventilation, cook rooms, water-supply and privies than most buildings now standing in Bombay possess.

It will be seen that the sections of the City which show overcrowding worst, as judged by the proportion of the population living in one-roomed tenements, are Byculla with 99 per cent.; Sewri with 89 per cent.; Mazagaon and Parel with 88 per cent. and Second Nagpada with 87 per cent. But out of the 32 sections of the City as many as 13 show percentages of 80 per cent. or more of their population living in one-roomed tenements. If the population of these thirteen sections be added together it will be found to amount to 576,858 or 50 per cent. of the City's population, and of this number 459,437 persons, or 40 per cent. of the City's population are living in one-roomed tenements in these parts of the city alone. The sections of the City which show least overcrowding are Chowpati, where only 30 per cent. of the population is housed in one-roomed tenements; Girgaum, where the proportion is 43 per cent. and Dhobi Talao where the proportion is 53 per cent. Chowpati shows also the best figures for the proportion of the population living in tenements with over two rooms, namely 52 per cent. Walkeshwar has the best figures for roomiest accommodation. In that section 22 per cent. of the population are living in tenements of 6 rooms each and over. The figures for the average number of persons per room are not so useful, but they do generally reflect the overcrowding in local areas. If the figures for one-roomed tenements only be considered, the sections showing the worst overcrowding per room are Mazagaon with 4.95; Kumbharwada with 4.52; Mandvi with 4.55 and Khara Talao with 4.37 per room and the sections showing the least overcrowding are First Nagpada with 3.21; Chowpati with 3.25 and Worli with 3.52 persons per room.

The comparative figures of overcrowding in Bombay for 1921 and 1931 and London 1911 are set out below.

STATEMENT No. 20.

| Number of rooms in tenement. | Percentage borne by population in each class of tenement to total population. | | | Average numbers of occupants per room in each class of tenement. | | |
|------------------------------|---|---------|------|--|---------|------|
| | London. | Bombay. | | London. | Bombay. | |
| | 1911 | 1921 | 1931 | 1911 | 1921 | 1931 |
| 1 Room | 6 | 66 | 74 | 1.92 | 4.03 | 4.01 |
| 2 Rooms | 15 | 14 | 12 | 1.71 | 2.11 | 2.51 |
| 3 Rooms | 20 | 8 | 4 | 1.37 | 1.60 | 2.01 |
| 4 Rooms | 17 | 5 | 4 | 1.19 | 1.30 | 1.70 |
| 5 Rooms | 11 | 4 | 2 | 1.03 | 1.06 | 1.50 |
| 6 Rooms and over | 25 | 3 | 4 | .. | .. | .. |

These figures show that Bombay is very overcrowded. The 1911 London figure for the average number of persons in one-roomed tenements is better than the 1931 Bombay figure for three-roomed tenements. Overcrowding in Bombay may be said to extend from one-roomed to three-roomed tenements, which between them comprise 95 per cent. of the housing accommodation in the City.

The following statement (No. 21) offers comparison between the 1931 and the 1921 Census figures in respect of percentages of tenements of each class, percentages of occupants to total population and average numbers of persons per room.

STATEMENT No. 21.

| Class of tenement by number of rooms. | Percentage of each class of tenement to total tenements | | Percentage of occupants of each class of tenement to total population. | | Average number of persons per room in each class of tenement. | |
|---------------------------------------|---|------|--|------|---|------|
| | 1931 | 1921 | 1931 | 1921 | 1931 | 1921 |
| 1 Room | 81 | 70 | 74 | 66 | 4.01 | 4.03 |
| 2 Rooms | 11 | 14 | 12 | 14 | 2.51 | 2.11 |
| 3 Rooms | 3 | 7 | 4 | 8 | 2.01 | 1.60 |
| 4 Rooms | 2 | 4 | 4 | 5 | 1.70 | 1.30 |
| 5 Rooms | 1 | 3 | 2 | 4 | 1.50 | 1.06 |
| 6 Rooms | 2 | 2 | 4 | 3 | .. | .. |

The figures do not indicate general improvement in housing but they do seem to suggest that housing conditions for the working classes are better in 1931 than in 1921 since there are more tenements of the kind that meets their needs and the number of persons per room in such tenements has fallen. Thus one-roomed tenements are now 81 per cent. of the total number instead of 70 per cent. in 1921 ;

but on the other hand 74 per cent. of the City's population is living in them instead of only 66 in 1921. But, despite this fact, the average number of persons per room in one-roomed tenements has fallen from 4·03 to 4·01. Judgments on the improvement of housing are difficult but a fair conclusion on this evidence would seem to be that the improvement is due probably to a better type of one-roomed tenement being now available and attracting a larger proportion of the population. On the other hand, conditions in respect of two and three-roomed tenements seem to be worse. The proportion of two-roomed tenements has fallen from 14 to 11 per cent. in the decade and the fall in the population occupying these tenements from 14 to 12 per cent. indicates perhaps that many of the lower middle class have gone to live in one-roomed tenements. But this has led to no improvement in the two-roomed tenements where the number of persons per room has risen in the decade from 2·11 to 2·51. The comparative housing for the working classes and the lower middle classes has been discussed in Chapter VIII of this report in connection with housing conditions and economic welfare in cities. It is more than probable that the improvements in housing in the decade have benefited the working classes but not the lower middle classes.

15. HOUSING TABLE VI-B.

This table gives details by sections of one-roomed tenements containing more than one family.


The total number of one-roomed tenements returned at this census is 197,516 as against 175,001 in 1921. Of these 997 contain more than one family as against 3,126 in 1921. 65 per cent. of these tenements contain 2 families and 18 per cent. contain 3 families. Single rooms containing more than three families are not few. The occupants of these tenements are mostly millhands, labourers and persons of poor economic position. The table is an index of excessive overcrowding in one-roomed tenements. The conditions in which more than one family occupy only one room must be counted a disgrace to any civilised community. Tarwadi and Mandvi show the worst figures and the causes which make them possible are probably matters for the Health authorities of the City to consider. Insanitariness must be inevitable in the circumstances and the health of the neighbourhood imperilled.

This table is statistically most unsatisfactory because it offers no explanation of the kinds of buildings in which as many as 5, 6, 7, 8 and more families are occupying one room. It is perfectly clear that as regards 2, 3 and 4 families occupying one room, the grossest kind of overcrowding must be in existence. But when the number of families per room rises to as many as 5, 6, 7, 8 and over it is necessary to enquire what kind of building it can be that permits such conditions and whether the family unit in such cases is normal; that is, if it contains on an average about four persons. In 1921 Mr. Findlay Shirras found in his special enquiry that the average working class family in Bombay consisted of 4·2 persons, namely 1·1 men, 1·1 women and 2 children, exclusive of 0·6 dependents living outside Bombay. It must be obvious that if from twenty to forty persons are living in one room each, as shown by Housing Table VI-B for certain areas and localities in the City, something extraordinary is happening. The present writer, in the course of a visit to Bombay in 1932, endeavoured to obtain some information on the point from the Public Health authorities. No fully satisfactory explanation was available in the time at disposal. It will be seen that in Chakla there are 27 one-roomed tenements returned as occupied by 8 families and over each, and in Mazagaon there are 36 such tenements. Two possible explanations were offered. One is that some of these buildings must be godowns converted into dormitories for coolies and the like. Another is that Bhayas in Bombay, when they are single men, often club together and hire one room in order to share the expense of the rent. In both these cases the overcrowding may not be so bad as the figures suggest. But the point needs clear elucidation by the Health authorities. These facts will show that Housing Table VI-B as it exists at present must be used with the utmost caution. It shows in part of it, namely in the first three columns, the most disgraceful and indefensible overcrowding and, in another part of it, it may show still more disgraceful and indefensible overcrowding, namely in columns 4, 5, 6 and 7 or it may not, according to the actual conditions found. The table itself cannot clear the point. In Karachi similar conditions exist in respect of the statistics of Table VI-B. There too the matter should be investigated by the Health authorities.

16. HOUSING TABLE VII.

This table shows the conditions under which each community is living. The figures reveal interesting facts corroborated by every-day observation. The Zoroastrians live in more spacious and comfortable rooms than any other community. Though Jains and Zoroastrians are economically on the same level the former live in less comfortable and commodious houses than the latter. The following statement No. 22 shows the percentage of each religion occupying one-room tenements.

PERCENTAGE DISTRIBUTION OF TOTAL POPULATION OF EACH RELIGION
OCCUPYING EACH CLASS OF TENEMENTS WITH
ONE ROOM, TWO ROOMS, ETC., 1931.



STATEMENT No. 22.

G. P. Z. D. POONA, 1933.

| Religion. | 1931 | 1921 |
|----------------|------|------|
| Zoroastrian | 27 | 21 |
| Christian | 54 | 41 |
| Jew and others | 62 | 50 |
| Jains | 67 | 66 |
| Muhammadian | 77 | 67 |
| Hindus | 79 | 71 |

It will be seen from the figures that the Hindus are worst off. A study of the figures throws some light on the proportion of persons in good and bad economic circumstances in each religion. As the figures in 1931 show a rise in each religion it can be safely concluded that trade depression is affecting all communities without exception.

The statistics in Housing Table VII must be read with attention to the remarks which Mr. Sedgwick offered in the 1921 Census report. The percentage distribution must in any case be checked against the number of persons enumerated. This table is more valuable as a social index than as an indication of anything concerned with religion as such.

CHAPTER VI—HOUSING IN KARACHI.

1. INTRODUCTORY.

The practice of classifying buildings in Karachi City and of giving statistics of the housing accommodation there dates from 1921. At this Census, as in 1921, the tables relating to housing have been entitled "Housing Tables" (seven in all) and given a separate serial numbering.

The information required for the preparation of these tables was collected by the Municipality at the time of the preliminary and the final Census count. In Karachi a strong force of non-co-operation was directed against the Municipal efforts to achieve correct enumeration. As a result information required for the Housing Tables collected in the blocks was unsatisfactory, and in some cases many houses were omitted from the original sheets and the statistics collected for these blocks were lost. Hence, the accuracy of the statistics presented in the Housing Tables cannot be guaranteed.

2. DEFINITION OF "BUILDING."

The definition of a "building" adopted at Karachi for this Census is identical with that adopted by the Chief Officer, Karachi City Municipality, for the Census of 1921.

"House" means premises under one undivided roof whether let off into tenements or not (one such tenement would be given a number thus—12-1, 12-2, 12-3, etc.) "provided that in the case of a terrace of dwellings or semi-detached bungalows, each such dwelling with separate access to the public street, divided off by party walls and occupied by one family from the ground upwards, shall be considered to be a separate house, although the roof of the terrace or semi-detached bungalow may be a continuous one; such cases will include dwellings of ground floor only and of two or more floors and each house is to be given a separate number."

Note.—In the case of blocks of buildings forming servants' quarters to a bungalow, each of such blocks shall be classified as one house, separate tenements being numbered as above, for premises under one undivided roof according to the number of separate families occupying the same."

3. PRESSURE OF POPULATION ON HOUSING.

The statement below shows the pressure of population upon housing in Bombay and Karachi according to the 1931 Census.

| Unit. | | | | Population. | Houses. | Persons per house. |
|---------|----|----|----|-------------|---------|--------------------|
| Karachi | .. | .. | .. | 263,565 | 26,016 | 10 |
| Bombay | .. | .. | .. | 1,161,383 | 32,930 | 35 |

This statement by itself is of little statistical value. Its meaning depends entirely on the signification attached to the word "house". As will be seen later in this chapter, Karachi possesses few large buildings of the type common in Bombay and the statement above is in consequence unduly flattering to Karachi, where housing conditions are in places very bad.

4. THE HOUSING TABLES.

The same seven tables have been prepared as in Bombay and the same general remarks apply to the statistical value to be attached to them. The tables are generally badly adapted for the purpose for which, presumably, they were designed and require drastic overhaul by an expert economist familiar with housing conditions in modern cities. By next Census perhaps some progress will have been made towards setting out the statistical material in a more logical and less unsatisfactory way. At present the preparation of the tables involves an amount of labour out of all proportion to the direct statistical value of the results.

5. HOUSING TABLE I.

As regards the grouping of buildings by classes the scheme introduced in Bombay City, modelled on the English scheme, has been followed. The buildings are mainly divided into two categories,

(1) Residential.

(2) Non-residential.

The terms "Residential" and "Non-residential" refer to the ordinary uses of each building, and are irrespective of whether any person was or was not enumerated in the building on the night of final enumeration.

The following statement shows the variation which has occurred in the number of buildings of various classes during the decade.

Residential Buildings.

| Class. | 1931 | 1921 | Variation increase + decrease — |
|---|--------|--------|---------------------------------------|
| 1. Bungalows and dwelling houses | 15,481 | 13,133 | + 2,348 |
| 2. Servants' quarters | 477 | 628 | — 151 |
| 3. Chawls | 135 | 752 | — 617 |
| 4. Factories, shops, offices, etc., combined with dwellings | 3,298 | 2,508 | + 790 |
| 5. Dharmshalas | 16 | 11 | + 5 |
| 6. Institutions | 179 | 68 | + 111 |
| 7. Huts | 6,635 | 10,414 | — 3,779 |
| 8. Others and unclassifiable | 368 | NIL. | + 368 |
| Total .. | 26,589 | 27,514 | — 925 |

Non-Residential Buildings.

| Class. | 1931 | 1921 | Variation increase + decrease — |
|---|-------|-------|---------------------------------------|
| 1. Places of worship | 328 | 219 | + 109 |
| 2. Institutions and places of amusement | 261 | 195 | + 66 |
| 3. Factories, mills and works | 144 | 59 | + 85 |
| 4. Offices and shops | 1,799 | 2,178 | — 379 |
| 5. Godowns, stables, garages, sheds and chowkia | 1,301 | 1,150 | + 151 |
| 6. Others and unclassifiable | 10 | .. | + 10 |
| Total .. | 3,843 | 3,801 | + 42 |

There are some puzzling features about these figures. The number of bungalows and dwelling houses has risen by 2,348 but the number of servants' quarters has fallen by 151. It is not clear whether this is due to a change in the type of residential building showing a predilection for flats in preference to the ordinary ground-floor bungalow and house. Certainly a casual inspection of Karachi does not encourage the belief that the "flats" type of building is becoming very common. The great fall in the number of chawls and the rise in the number of factories, shops, offices, etc., combined with dwellings, leads to a belief that the census classification must be responsible for the change. The fall in the number of huts is presumably a sign of progress. The number of offices and shops shows a decrease

of 379. Whether bad trade is entirely responsible for this fall is doubtful. There may have been confusion in enumeration between factories, mills and works, and offices and shops. The rise in the number of godowns, stables, garages, sheds and chowkies must be due largely to the construction of motor garages and the increase might have been expected to be larger.

6. HOUSING TABLE II.

Buildings with a large number of floors are not typical of Karachi. Most buildings in Karachi have ground floors only and very few indeed have more than two upper floors. Only 9·3 per cent. of the buildings have more than one upper floor. In Bombay 25·4 per cent. of the buildings have more than one upper floor. Land is evidently much less valuable in Karachi than in Bombay. Nor is there the same need for the construction of big composite buildings with accommodation for factory people, who must reside not too far away from the mills in which they work.

The statement below (No. 1) shows the difference between Karachi and Bombay in the types of buildings.

STATEMENT No. 1.

| Category. | | | | | | Karachi. | Bombay. |
|----------------------------------|--------------------|----|----|----|----|-------------|---------|
| Buildings with ground floor only | .. | .. | .. | .. | .. | 77·6 | 60·2 |
| Do. | one upper floor | .. | .. | .. | .. | 13·1 | 14·4 |
| Do. | two upper floors | .. | .. | .. | .. | 7·2 | 10·5 |
| Do. | three upper floors | .. | .. | .. | .. | 2·0 | 8·5 |
| Do. | four upper floors | .. | .. | .. | .. | 0·1 | 4·9 |
| Do. | five upper floors | .. | .. | .. | .. | <i>Nil.</i> | 1·5 |
| | | | | | | 100 | 100 |

7. HOUSING TABLES III, IV AND V.

Housing Table III shows houses classified according to the number of tenements they contain. As Karachi is not a town of large buildings by far the greatest number of the buildings are in the lowest class (one to five tenements), namely, 23,163 out of a total number of 26,396. The number of buildings containing over ten tenements apiece is only 1,334 in the whole city. The Runchore quarter contains the largest number of these.

Housing Table IV classifies buildings according to the number of occupants, a rather useless classification, when the word "building" is itself an elastic and vague term. 21,996 of the 24,397 buildings enumerated are buildings occupied by 20 persons and under each. There are no means of knowing from the table what is the number of persons under twenty in any one house or kind of house. In fact the table gives no information whatever of the distribution of the population occupying the 90 per cent. of the housing accommodation provided by the first class of buildings.

Housing Table V shows the distribution of persons by rooms in residential buildings. In this table again the lowest category (5 persons and under per room) absorbs the bulk of the population. The other categories do give some idea of gross over-crowding affecting a minority of the population but the table gives no idea of the normal over-crowding of the majority of the population. In Karachi 50,270 persons are living in rooms containing from 6 to 9 persons each. 13,026 are living in rooms containing from 10 to 19 persons each and 2,067 persons are

living in rooms containing 20 persons and more each. The worst of this gross overcrowding is in the Lyari quarter, where 20,118 persons are living 6 to 9 to a room and 7,002 persons are living 10 to 19 to a room. But there is gross overcrowding of this kind in the Machi Miani, Runchore and Lawrence quarters, in all of which more than two thousand persons are living 6 to 9 to a room. There are however 12, out of the 39, quarters of the city where more than a thousand persons are living 6 to 9 to a room. The very worst overcrowding is in Lyari quarter, where 709 persons are living 20 and more to a room, and in New Jail quarter, where 672 persons are so living. Conditions like these would seem to merit examination by the Public Health authorities. It is impossible that human existence in such conditions can be anything but a source of danger and pollution to the neighbourhood. The statement below (No. 2) shows the comparative figures for the last two Censuses of the percentage of the population living in rooms classified according to number of occupants.

STATEMENT NO. 2.

| Persons per room. | 1921 | 1931 |
|-----------------------------|------|------|
| 5 persons and under | 72·8 | 52·5 |
| 6 to 9 persons | 20·9 | 32·3 |
| 10 to 19 persons | 5·4 | 12·4 |
| 20 persons and over | 0·9 | 2·8 |

The figures show such remarkable variations that constructive criticism of them is impossible. Enumeration must have been capriciously at fault. The 1931 figures are probably nearer the truth but comparison with 1921 is clearly out of the question.

The total number of persons enumerated in residential buildings falls short of the total enumerated population by 7,018. The difference is partly at least accounted for by the floating and moving port and dock population at the time of the Census.

8. HOUSING TABLES VI-A AND VI-B.

These tables are designed to show the extent of overcrowding in Karachi. A large proportion of a city population living in one-roomed tenements displays general poverty. But it proves also overcrowding, as the average number of persons living in one-roomed tenements is 3·74. In six quarters of the City, namely Ghizri, Trans-Lyari, Tatta Naka, etc., Quarries, Scattered Hamlets behind the Cantonment Station, etc., and Bunker Island, the whole of the population is living in one-roomed tenements. In none of these however are the sections of population concerned very large, being 1,024, 5,660, 860, 424, 859 and 4 persons respectively. In the case of Bunker Island there is no overcrowding; there are only 4 persons in the island and they have three rooms between them. Bunker Island's figures are therefore merely a statistical curiosity. Overcrowding in Karachi is however bad in certain areas. Of the more thickly populated quarters of the City, Runchore has 74 per cent. of its population of 24,924 persons living in one-roomed tenements and an average of 3·81 persons per room. Lyari has 84 per cent. of its population of 58,816 persons living in one-roomed tenements with 4·55 persons per room, and Lawrence has 84 per cent. of its population of 10,167 persons living in one-roomed tenements with 3·79 persons per room. In New Jail quarter the proportion living in one-roomed tenements is 97 with 6·44 persons per room. But the population affected by these conditions is only 1,127. In Ghizri quarter already mentioned above the number of persons per room is 4·92. Kiamari is the least overcrowded quarter of Karachi, with 23 per cent. of its population living in one-roomed tenements.

The following statement (No. 3) gives the comparative figures for two censuses under the three headings dealt with in Table VI-A.

STATEMENT No. 3.

| Tenements with | Percentage of each class of tenement to total tenements. | | Percentage of population in each class of tenement to total population. | | Average number of occupants per room in each class of tenement. | |
|----------------|--|-------|---|-------|---|-------|
| | 1931. | 1921. | 1931. | 1921. | 1931. | 1921. |
| One room | 66 | 69 | 58 | 58 | 3.74 | 3.46 |
| Two rooms | 22 | 22 | 24 | 23 | 2.27 | 2.20 |
| Three rooms | 6 | 4 | 8 | 7 | 1.85 | 2.24 |
| Four rooms | 3 | 2 | 5 | 4 | 1.67 | 1.75 |
| Five rooms | 1 | 1 | 1 | 2 | 1.56 | 1.81 |
| Six rooms | 2 | 2 | 4 | 6 | .. | .. |

The figures should be compared with the corresponding Bombay City figures in paragraphs 14, 15 and 16 of Chapter V of this Volume. It will be noted that the average number of persons per room in one and two-roomed tenements has risen and the number of persons per room in three, four, and five-roomed tenements has fallen. These two influences together suggest that the housing in Karachi has definitely deteriorated and that housing has failed to keep pace with the great increase of population witnessed during the decade. This is the general experience of the Presidency according to the 1931 Census. The grossest overcrowding is exhibited in Table VI-B, namely those cases where more than one family are occupying one room. There are in Karachi 1,490 one-roomed tenements so occupied and the Table shows that hardly one quarter of the City fails to provide examples of this gross overcrowding. It is certainly surprising that the Civil Lines should be the fourth worst offender in this respect, being surpassed by only Lyari, Railway area and Napier quarters. In the Civil Lines there are actually 78 single-roomed tenements occupied by 2 families each, 16 occupied by 3 families each, and 10 occupied by four or more families each. In Lyari quarter the number of single-roomed tenements occupied by more than one family is as high as 527. Of these 97 are occupied by three families apiece and 35 by four or more families. In one respect Karachi however is able to mitigate the rigours of room overcrowding. The Sind climate is one which compels outdoor sleeping for most days in the year and the use of string cots is almost universal. This is quite different from the conditions which make for armies of sleepers, wrapped in cloths, lining the Bombay pavements at night. The "room" in fact in Sind is less important than in Bombay. But a certain number of rooms per family is necessary for the preservation of ordinary decency and the amenities of domestic life. It is to be feared that most of the housing accommodation judged by this standard would be considered inadequate by social workers.

9. TABLE VII.

This table shows the distribution of occupied tenements by rooms and the occupants by religion. As a statement of religious distribution the table has small value, but it is useful as corroborative general evidence of the economic level of persons in the different religions. In 1921 the table was abandoned as unreliable. Jains are least overcrowded and then come Jews and Christians. The Jain community in Karachi is however numerically unimportant. Muslims with a percentage of 69 in one-roomed tenements are the worst off. It is they who probably contribute most to the overcrowding of the Lyari quarter. Sikhs have 40 per cent. of their total number in one-roomed tenements and Hindus 50 per cent. A glance at the detailed figures will however show that Karachi differs very much in respect of overcrowding in its various quarters and a general statement for the whole City has not very much value. Students are advised to study the local figures in detail instead of relying on the general averages.

CHAPTER VII—HOUSING IN SHOLAPUR.

1. INTRODUCTORY.

This is the first occasion on which housing statistics for Sholapur have been incorporated in the Census Report of the Cities of the Bombay Presidency. The excessively industrialised character of Sholapur has been explained in Chapter IV of the present Volume. It was to be expected therefore that the housing conditions of the City would show some resemblance to those prevailing in Bombay. In Sholapur however land is not so valuable as in Bombay and conditions generally are not so bad in consequence. It is always where a large factory population has to be housed in cities where every square yard of land is valuable that housing conditions are usually at their worst. Sholapur is more open than Bombay and the need for constructing large chawls is not acute. A much larger proportion of the Sholapur population will therefore be found living in smaller buildings or in huts than is the case in Bombay. Living in huts need not in itself be a bad thing. But it is invariably so if the huts are erected haphazard in the midst of a settled industrial town. No sufficient information has been afforded by the Census as to the precise conditions in which so many huts exist in Sholapur. But it may be presumed that the living conditions in such huts is not inferior to the housing afforded by huts in mofussil towns similar in character to that to which Sholapur, apart from its industrialisation, approximates more than to a city like Bombay. Sholapur is really a Deccan mofussil town with a factory population super-imposed upon it. Unless therefore there is great pressure on space within the city limits, housing conditions in huts are probably not too bad; and certainly not the menace to public health they would be in Bombay.

2. THE HOUSING TABLES.

Housing Table I shows that in Sholapur there are 20,630 buildings of all sorts and of these 14,763 are residential. Of this number 3,219 consist of huts and other small temporary buildings and most of these are in five wards only, namely ward 3 with 554, ward 4 with 431, ward 9 with 643, ward 10 with 334 and ward 11 with 1,015. Housing Table II shows that of the total number of buildings (20,630) 17,770 consist of ground floors only. There are only 2,676 buildings with one upper floor, and 2,860 with more than one upper floor in the whole city. Sholapur is thus not to be compared with Bombay at all in its kind of buildings. It is even less modern than Karachi, which is a commercial and not an industrial city. Housing Table III shows that of the total number of buildings enumerated in the table 7,551 or 37 per cent. have one room only; 5,505 or 27 per cent. have two rooms each; 2,110 or 10 per cent. have three rooms each; and 1,579 or 8 per cent. have four rooms each. Houses with more than four rooms each number 3,798 or 18 per cent. of the total. In respect of the percentage of two-roomed and three-roomed houses Sholapur is superior to both Bombay and Karachi. The climatic and topographical conditions in Sholapur approximate more to those in Karachi than to those in Bombay so that overcrowding, where by mere numerical calculation it is shown to exist, is not so grave a menace to health and decency as it is in Bombay. Table IV shows that out of the 19,044 buildings enumerated in the table 14,359 or 76 per cent. are occupied by single families; 1,892 or 10 per cent. by two families; and 1,028 or 5 per cent. by three families. Only 1,765 buildings or 9 per cent. of the total are occupied by more than four families together. This means that the chawl and flats system is not developed in Sholapur and that most of the housing is on the individual system, which, in Sholapur, does not result in the gross overcrowding a similar system would connote in Bombay and, to a lesser degree, in Karachi. Most of the one-roomed houses are in ward 11 which has 4,854 such buildings. Ward 9 with 1,753 such buildings and ward 3 and ward 7 with 1,420 and 1,389 such buildings respectively would presumably show the greatest pressure on room space. Statistics however are not available to show what this pressure actually is, so that direct comparison between Bombay, Karachi and Sholapur in this respect is not possible.

The statistics as they stand show an abnormal rise in the number of buildings of all kinds. There is recorded a 55 per cent. increase in buildings of all kinds during the last decade : 70 per cent. in residential buildings, 52 per cent. in commercial buildings, 63 per cent. in public buildings, and 23 per cent. in huts and smaller buildings. It is hard to believe that this represents the actual state of things and that Sholapur alone in the Presidency has more than made allowance in the matter of housing for the general increase in population. Census classification and faulty enumeration must account partially for this extraordinary result. The housing statistics ought therefore to be accepted with some caution.

CHAPTER VIII—HOUSING CONDITIONS AND ECONOMIC WELFARE IN CITIES.

1. SPECIAL ECONOMIC ENQUIRIES HELD DURING THE DECADE.

Very much has been done in Bombay Presidency during the last decade towards gaining a proper understanding of the conditions under which the population of the big cities and, especially of Bombay City, lives its life. The credit for this advance in knowledge must be given to the Labour Office which has published an admirable series of monographs on housing, economic and labour conditions in the Presidency during the last ten years. Month by month too in the *Labour Gazette* articles appear of the utmost interest and value to statisticians, social workers and economists. It will be realised of course that the decennial Census of the population does not duplicate the kind of enquiry that the Labour Office has been so successful in pursuing and it is not in the present chapter intended to set up the Census figures against the figures obtained in special economic enquiries. The intention is simply to attempt to correlate some of the conclusions that can be drawn from the decennial Census with conclusions drawn by the Labour Office investigators. This correlation is from a sociological point of view of great interest and importance. It enables students to view the social conditions of workers and other persons living in cities in a manner that would not otherwise be possible without very detailed and troublesome individual research. The enquiries which are most important for correlation with the census statistics of housing are the following, published as shown in the year in brackets; (1) Report on an Enquiry into Working Class Budgets in Bombay (1923) by Mr. G. Findlay Shirras; (2) Report on an Enquiry into Middle Class Family Budgets in Bombay City (1928) by the Labour Office, Bombay; (3) Report on an Enquiry into Working Class Family Budgets in Ahmedabad (1928) by the Labour Office, Bombay; (4) Report on an Enquiry into Family Budgets of Cotton Mill workers in Sholapur City (1928) by the Labour Office, Bombay; (5) House Rents in Bombay, article in the *Labour Gazette* of October 1924, pages 159 to 168; (6) An enquiry into Housing Conditions among the Lower Middle Class in Bombay (South) by H. L. Kaji, M.A., B.Sc., F.S.S., in the same issue of the *Labour Gazette*, pages 169 to 181; (7) Infant Mortality among Working Classes in Bombay City (1930) by the Labour Office, Bombay; (8) Working Class House Rents in Bombay City, published in the *Labour Gazette* for May 1931 at pages 875 to 896, and written by the Labour Office, Bombay. In the sections of the chapter which follow important conclusions arrived at in these various special enquiries are discussed in relation to the Census statistics of 1931. Much that is dealt with in the present chapter must be read along with the chapters in this volume dealing with the Cities of the Bombay Presidency and in particular with the Housing Statistics compiled for the 1931 Census, which are discussed in chapters V, VI and VII above.

2. CORRELATION WITH THE CENSUS STATISTICS.

The Census statistics dealing with cities are not confined to the Cities volume. Many of the important tables can be studied properly only in the general statistics of the Presidency. The chief statistics that must be considered by social investigators interested in the conditions governing economic welfare in cities are found in the Imperial and City tables dealing with age, sex, occupation and civil condition. Many important general questions connected with these demographical matters have been discussed in the 1931 Census report for Bombay Presidency. The other statistics that need study at the same time are the Housing Statistics published in the present volume and the vital statistics published by the Public Health authorities.

3. THE TYPES OF CITY POPULATION CONSIDERED IN SPECIAL ENQUIRIES.

Two main types of population have been studied in special enquiries during the last ten years. These types are (1) the working and labouring class whose working, housing and economic conditions have been investigated in Bombay City,

Ahmedabad and Sholapur; and (2) the lower middle class, a sampling of which was examined between 1922 and 1924 in Bombay City. The investigation on the latter was undertaken to obtain reliable information on three main subjects (a) the size and earnings of the family; (b) the cost and consumption of food, fuel and lighting, furniture and household effects; and (c) house rents and housing conditions. The enquiry was restricted to middle class persons having fixed and ascertainable incomes and was therefore confined to families with an income of not less than Rs. 50 and of not more than Rs. 700 per month. Actually in the report published in 1928 the income classes dealt with ranged from Rs. 75 to Rs. 225 per month. The section of the population dealt with was thus in effect confined to the "blackcoated population" of a clerical type, of the kind employed in Government service or in commercial and similar offices. The population studied in this way was drawn largely from Girgaum (D ward) and from Mahim (G ward). There is however no reason to doubt that the sampling effected was typical of the lower middle class of the city. It is therefore easy to compare conditions prevailing amongst this class with conditions prevailing amongst the mill and labouring population in which the Royal Commission on Labour was chiefly interested. The Census statistics do not deal with economic classes as such. The Census has adopted, however, two main criteria which help in sorting out the population into economic classes, namely (1) the number of rooms in a tenement, which can be identified in general by the ward and section distribution shown in Housing Tables VI-A and VI-B for Bombay City and (2) the number of persons per occupied room. If the Census statistics are examined carefully and the local distribution by wards is studied at the same time, quite valuable results can be obtained in conjunction with the special Labour Office enquiries in respect of the housing conditions and especially in respect of overcrowding in the lower middle class and the mill and labouring classes in the city respectively. In the sections which follow it is proposed to examine these conditions under various specific heads which will make clear the domestic and economic conditions in which at least three out of every four persons in Bombay City are living to-day.

4. CHIEF HEADS OF EXAMINATION.

The chief heads of examination which will be dealt with below are (1) the housing available; (2) the evidence of family budgets in respect of two main items of expenditure, namely food and house rent; (3) mortality rates amongst working and non-working mothers in Bombay; (4) the chief defects in existing housing accommodation; and (5) overcrowding compared in Bombay, Ahmedabad, Sholapur, Karachi and London.

5. HOUSING AVAILABLE.

Bombay, Ahmedabad and Sholapur: kinds of tenements.—For the Census statistics on housing available reference should be made to relevant sections in Chapters V, VI or VII above. It will be seen from that portion of the Census report that in 1931 the housing available in Bombay was as under.

| Tenements classified by number of rooms. | Number of tenements. | Per cent. | Number of occupants. | Per cent. of population. | Average number of persons per room. |
|--|----------------------|-----------|----------------------|--------------------------|-------------------------------------|
| 1 room | 197,516 | 81 | 791,762 | 74 | 4.01 |
| 2 rooms | 26,231 | 11 | 131,872 | 12 | 2.51 |
| 3 rooms | 7,416 | 3 | 44,821 | 3 | 2.01 |
| 4 rooms | 6,169 | 2 | 42,013 | 4 | 1.70 |
| 5 rooms | 2,953 | 1 | 22,302 | 2 | 1.50 |
| 6 rooms and over | 3,836 | 2 | 39,199 | 4 | |

The comparative figures of proportions of tenements of various kinds and proportion of population occupying them and average number of persons per room in each kind of tenement are compared for 1921 and 1931 as under :—

| Tenements classified by number of rooms. | Percentage of tenements. | | Percentage of population. | | Number of persons per room. | | State of overcrowding. |
|--|-----------------------------|------|------------------------------|------|--------------------------------|------|---------------------------|
| | 1921 | 1931 | 1921 | 1931 | 1921 | 1931 | |
| 1 room | 70 | 81 | 66 | 74 | 4.03 | 4.01 | Better. |
| 2 rooms | 14 | 11 | 14 | 12 | 2.11 | 2.51 | Worse. |
| 3 rooms | 7 | 3 | 8 | 4 | 1.60 | 2.01 | Do. |
| 4 rooms | 4 | 2 | 5 | 4 | 1.30 | 1.70 | Do. |
| 5 rooms | 3 | 1 | 4 | 2 | 1.06 | 1.50 | Do. |
| 6 rooms and over .. | 2 | 2 | 3 | 4 | .. | .. | |

These figures show as regards one room tenements that they form in 1931 a much larger proportion of the available housing in the city and that the proportion of the population living in them has risen from 66 to 74 but that overcrowding has fallen slightly. The inference is that housing development is definitely taking the form of providing one-roomed tenements as the standard type of housing and that space per room is less crowded in them. This is in accord with the scheme of development pursued by the Bombay Development Department during the decade. The type of accommodation provided in the Worli Chawls, for instance, is definitely an improvement on the past. Indeed many two-roomed tenements of the old type have less accommodation in them than one-roomed tenements of the type erected by the Development Department. On the other hand the conditions in two, three and four-roomed tenements seem definitely to have worsened. There is more overcrowding in these than in 1921, though a smaller proportion of the population is living in them than in 1921. This would seem to show that the lower middle class have been more badly hit than the working classes and that they are, in respect of housing, worse off than they were in 1921. The lower middle class prefer two rooms to one room. There is little doubt that many who had two rooms in 1921 have now only one room, and these persons are suffering from overcrowding to a greater degree than before. It is believed that lower middle class people are in many instances found occupying accommodation meant to provide better one-roomed accommodation for the working classes. Housing in Bombay seems in fact to have affected the social classes differently. Millhands and labourers are better off and the lower middle class are worse off. It is quite certain that there is more crowding of the latter into the two-roomed tenements they have been able to retain. Improvement in housing for working classes is corroborated by the Labour Office enquiry in 1930. It is stated on page 876 of the *Labour Gazette* of May 1931, in respect of number of tenements under examination, "It will be seen that more than 73 per cent. of the tenements are one-roomed and 26 are two-roomed." These figures when compared with the results of the Family Budget Enquiry conducted by the Labour Office in 1921-22, which recorded that 97 per cent. of the working classes were living in one-roomed tenements, would appear to show that there is a certain amount of improvement in the housing conditions of industrial workers. The question, however, is not so much one of the proportion of the population living in one-roomed tenements as whether the one-roomed tenements are of a better type than they used to be. The efforts of the Development Department in this respect have been wholly good and it is probable that the standard of good one-roomed tenements having been thus set satisfactorily, the standard will rise in the future rather than fall. It is for this reason that the mere number of one-roomed tenements may be expected to become less and less in itself a true criterion of the quality of housing accommodation in Bombay City. In the Labour Office Report on an Enquiry into Middle Class Family Budgets in Bombay City (held in 1922 to 1924) it was found that, of the instances studied, 21.5 per cent. were living in one-roomed tenements and 59.6 in two-roomed tenements. The most common number of persons in one room was 3 and in two rooms 3 or 4, but there

were frequent cases of 4 persons in a room and of over 6 in two rooms. The present writer has had recently, in 1932, the opportunity of seeing some typical lower middle class tenements in Girgaum for which rents from 13 to 17 rupees were being paid for two rooms. In only one case was the number of persons per room less than 3. In all other cases the number per room was over 3. In an Enquiry into Housing Conditions among the Lower Middle Class in Bombay (South) (see *Labour Gazette* October 1924, page 170) it is written "It is clear that the model (characteristic) dwelling of the lower middle class consists of two rooms, 38 per cent. of the tenements belonging to the type, though one-room and three-room tenements are also common enough. Four-room tenements are fewer and those with five or six rooms are rare. A middle class man requires for decency at least two rooms, one of which can be used as a cook-room, store-room and bathroom; while the other can be used as a living room and bedroom. More rooms than this his limited means do not admit of. One-room life so thoroughly militates against the ideas of comfort and decency that essentially constitute the middle class man that it is only through the impossibility of affording more roomy quarters that he puts up with it, though, even then, he tries to make two rooms out of one by a sort of partition, by almirahs, cupboards and cloth curtains." The present writer may add from his personal experience that in 1932 in Bombay in lower middle class two-roomed tenements it is impossible to provide more than two beds, at the very most, in the accommodation available and that the majority of the occupants have to sleep, where they can, on bedding on the floor after pulling various pieces of furniture out of the way. The cooking-place, which contains a bathing-stand, adjoins the living room and is often full of smoke. It appears to be the class occupying this kind of accommodation who are definitely worse off in 1931 than they were in 1921. This has to be put against the considerable improvement in working-class chawls. Housing conditions in Bombay are to be judged accordingly. Of the working classes in 1921-22 it was reported (see report on an Enquiry into Working Class Budgets in Bombay, pages 43 sqq.) that about 97 of the working class examined lived in single rooms. 70 per cent. of the total tenements were then reported to consist of one room only and 14 per cent. of two rooms. The average number of persons in one-roomed tenements was 4.03 and in two-roomed tenements 2.11. It was estimated then that if four occupants per tenement, including children, were taken, the Development Directorate alone by 1929 would have completed 50,000 tenements or accommodation for nearly 17 per cent. of the then population of Bombay. The extent to which improvement has taken place in the decade may be judged by comparing the 1921 and the 1931 Census figures. Of the working class occupants subjected to the enquiry in 1921-22, 49.5 per cent. were cotton mill workers, 14.8 per cent. were municipal workers, 8.9 per cent. were railway workers and 7.9 per cent. were engineering workers. The average working class family was found to be 4.2 persons, namely 1.1 men, 1.1 women and 2.0 children, exclusive of 0.6 dependents living outside Bombay. In Ahmedabad in 1924-1926 in the Labour Office Enquiry it was found (page 18 of the report) that 73 per cent. of the working class families examined lived in one-room tenements (or 75 per cent., if single-roomed huts were considered as well) and 19 per cent. lived in two-roomed tenements. In the Rent Enquiry held in 1926, it was found that 80 per cent. of the families examined lived in one-roomed tenements (See *Labour Gazette*, July 1927, page 1028). In Sholapur it was found in the Labour Office Enquiry (Page 49 of the report) that 33 per cent. of the working class lived in single rooms and 48.45 per cent. in two rooms but a closed-in verandah was counted as a room, which makes the Sholapur figures perhaps unduly flattering. There are no Census statistics for Ahmedabad in 1931. The Sholapur Census figures for 1931 have not been compiled in such a way as to permit comparison with the Labour Office figures. It is not therefore possible in the case of Ahmedabad and Sholapur to correlate the Labour Office figures with the Census figures, as has been done in the case of Bombay. There have been no special enquiries by the Labour Office in respect of Karachi, for which fairly full housing statistics have been compiled in the 1931 Census.

6. FAMILY BUDGETS: EXPENDITURE ON FOOD AND RENT.

As regards the working classes in Bombay, the 1921-22 enquiry yielded the following results. The average monthly income of the family based on the family

budgets tabulated (2473 in number) was Rs. 52-4-6. The average earnings per month for earning men in those budgets was Rs. 42-5-7 and, if single men's budgets (603) were included, the earnings were Rs. 42-9-6; for earning women Rs. 16-11-6; and for earning children Rs. 13-13-5. The income of 75 per cent. of the families tabulated ranged from Rs. 40 to Rs. 70 per month. The standard expenditure on the main groups when the budgets were collected was :—

| | | | | |
|---------------------------|----|----|----|----------------|
| Food | .. | .. | .. | 56·8 per cent. |
| Fuel and lighting | .. | .. | .. | 7·4 per cent. |
| Clothing | .. | .. | .. | 9·6 per cent. |
| House rent | .. | .. | .. | 7·7 per cent. |
| Miscellaneous expenditure | .. | .. | .. | 18·5 per cent. |

More than half the expenditure of the family was on food. Rice was found to be the staple food of the working classes and entered into the diet of 99 per cent. of the family budgets. Bajri was consumed by 55·6 of the families, mutton by 65·8 per cent. and beef by only 5·5 per cent. The predominant range of monthly rent for working class tenements was from Rs. 3·8 to Rs. 5·8 for single rooms and Rs. 7 to Rs. 10 for double rooms. Recent enquiry shows that in 1930 the most common rent was Rs. 5-6-0 for old tenements and Rs. 7 to 8 for new tenements. (*Labour Gazette*, May 1931, page 879.)

In the enquiry into Lower Middle Class Budgets in 1922-24 the following was found to be the average expenditure on main items in the cases examined :—

| | | | | |
|-----------------------------------|----|----|----|----------------|
| Food | .. | .. | .. | 43·4 per cent. |
| Fuel and lighting | .. | .. | .. | 5·5 per cent. |
| Clothing | .. | .. | .. | 10·4 per cent. |
| Bedding and household necessities | .. | .. | .. | 2·5 per cent. |
| House rent | .. | .. | .. | 14·8 per cent. |
| Miscellaneous | .. | .. | .. | 23·4 per cent. |

It was remarked on (page 5 and 6 of the report): "A noteworthy feature is the considerably higher percentage of expenditure on food among the working classes as compared with the middle classes. This is however only to be expected, for, the greater the earnings of a group of workers the smaller will be the percentage of those earnings spent on food. On the other hand, the middle classes have to spend a far higher percentage of their earnings on rent. It will be seen that, whereas the working class budgets show 7·7 per cent. expenditure on rent, the average for the middle class budgets is 14·8; and those earning less than Rs. 125 per month spend as much as 16·4 per cent. on rent. The average monthly expenditure on food on the 1325 families studied is nearly Rs. 60 or 43·4 per cent. of the total expenditure."

In the enquiries held in Ahmedabad and Sholapur the following were the chief conclusions reached. In Ahmedabad the largest number of budgets showed incomes of from Rs. 40 to Rs. 50 per month. In Sholapur the largest number of budgets showed incomes from Rs. 30 to 40. More than 8 per cent. of the families in Sholapur had incomes below Rs. 20. In Ahmedabad only 2 per cent. of the families had incomes below Rs. 20 per month. In Ahmedabad the average number of persons in a family was found to be 4·00 (3·87 living in the family : 0·13 away); 1·36 adult males, 1·22 adult females; 1·30 children under 14. In Sholapur the average number in the family was 4·47 and in Bombay 4·2. In Ahmedabad house rent was found to average 12 per cent. of earnings, from 16·22 per cent. in the under Rs. 20 class to 9·31 in the Rs. 70 to 80 class. This is to be compared with the 7·67 per cent. in Bombay (1921-22) and 7·72 per cent. in 1928 in Sholapur. As regards Sholapur the enquiry was restricted to cotton mill workers, ordinary, and from the Criminal Tribes, 902 and 153 cases respectively. The following were the income groups for ordinary workers: 8·3 per cent. below Rs. 20; 23 per cent. between Rs. 20 and 30; 25·6 per cent. between Rs. 30 and 40 (the largest class); 20·5 per cent. between Rs. 40 and 50. The average number of persons in a family was found to be 4·68 (4·57 at home and 0·11 away). The housing conditions were found to be "in many ways superior to those in Bombay and Ahmedabad. The town is not congested and there is room for expansion" (Page 19 of the report). All mills were found providing accommodation for the workers, covering nearly

12 per cent. of workers. The majority of workers in Sholapur were living in two or more rooms, counting a closed verandah as a room. In 4·88 per cent. of the cases families were living in huts where only rent for the site was paid. 65 per cent. of the families were paying rent of less than Rs. 3 per month, this being due to the fact that some employers let out buildings for employees at concession rates. The average rent paid by the working classes in Sholapur was nearly Rs. 2·8 per month, and for huts 11·1 annas per month as against Rs. 5·0·2 for one-roomed tenements in Bombay and Rs. 4·6·1 for one-roomed tenements in Ahmedabad. As regards the Criminal Tribes workers, the majority of the families were found to have an income under Rs. 40 per month. Only 19 per cent. had incomes of Rs. 40 or above. The average family amongst Criminal Tribes workers was 4·90 persons as against 4·68 for ordinary workers. The Criminal Tribes Settlement authorities, it was found, did not provide houses for all inhabitants of the settlement. There were a few chawls but the majority of the workers lived in huts and the rent varied from 7 annas to 10 annas per plot of land. Rents above Rs. 1·8·0 were for rooms in chawls. Only 3 families out of the 153 examined paid rent from Rs. 1·8·0 to Rs. 2·4·0 per month. The Criminal Tribes Settlement authorities insisted upon cleanliness.

7. MORTALITY RATES AMONGST WORKING AND NON-WORKING MOTHERS IN BOMBAY.

A special enquiry was made into this matter in Bombay in 1930. The results are of some demographic and sociological importance. The enquiry covered 2,053 cases. Of these 39·2 per cent. were working mothers and 60·8 per cent. non-working mothers; 91·48 per cent. were Hindus; 3·80 Muslims and 4·72 Indian Christians; and 75 per cent. of the workers were textile workers. The average number of live births per working mother in all areas was 2·85 and per non-working mother was 2·75. In Naigaum, a sanitary area, the figures were 2·91 and 2·78 respectively. As regards still births in proportion to live births the figures were, for all areas, working mothers 34 per cent. and for non-working mothers 33 per cent.; and for Naigaum the figures were 31 per cent. and 27 per cent. respectively. It will be obvious that the working class mothers have more children and more still births than non-working mothers, and that the Naigaum figures are better than the general figures. The statistics are curious. The greater prolificness of working class mothers seems to be due to their better economic conditions, which leads to their having more and better food than the non-working mothers. But the unfavourable figures for still births amongst working mothers seem to suggest that industrial labour, while not interfering with the conception of children, has had an effect on child-bearing itself. It is by no means unlikely that working mothers work too soon before and too soon after child-birth and so are liable to certain influences which do not affect non-working mothers. The table below shows the infant mortality by age-groups.

| Age at death. | Rate of infant mortality per 1,000 live births. | | |
|-------------------------------------|---|----------------------|--------------|
| | Working mothers. | Non-working mothers. | All mothers. |
| Under 1 day | 8 | 8 | 8 |
| 1 day or under 7 days | 26 | 38 | 33 |
| 7 days or under 1 month | 26 | 23 | 24 |
| 1 month and under 3 months | 21 | 22 | 21 |
| 3 months and under 6 months | 22 | 27 | 25 |
| 6 months to 1 year | 99 | 85 | 91 |
| Total under 1 year | 202 | 203 | 202 |

The rate of mortality among infants under six months is greater in the case of non-working mothers than of working mothers, the actual figures being 118 as against 103. The rates for the age-group "under one day" are the same for both. The rates are higher in the case of working mothers in the age-groups "seven days

and under one month" and "six months to one year." Bidimakers show as high a mortality rate as 240 and the Municipality of Bombay have recently arranged to license bidiworks in order to control the conditions under which the women employed therein are required to work. In connection with this similarity in the infant mortality rates for working and non-working mothers it may be of interest to observe that Dr. Hugh T. Ashby in his book on Infant Mortality states "that Dr. Greenwood, formerly medical officer of health for Blackburn, found very little difference in the infant mortality rates among mothers industrially employed and those not so occupied" (page 6 of the report). The facts simply seem to be that the mortality rates of infants are the result of many complex influences acting together. Some of these are favourable to working mothers and some are adverse. The figure of infant mortality which results therefore is somewhat capricious and not readily capable of statistical examination unless particulars of cases can be classified over a large number of instances. The figures, as they stand at present, do not show that industrial occupation is doing any particular harm to working mothers except in regard to the number of still births.

8. CHIEF DEFECTS IN EXISTING HOUSING.

The chief defects in the existing housing accommodation provided for the working class (and in effect for the lower middle class as well) in Bombay have been summed up in these words: "The surroundings of many tenements, especially those on the ground floor, are reported to be dirty and windows are reported as being kept closed on account of the close proximity of filthy gutters, privies, buffalo stables, etc. The closing of the windows prevents the smoke of the chula from going out of the room thereby causing great inconvenience to the occupants. Nhamis are not always provided in tenements and, even where they are, they are so small that they are found to be useless for bathing purposes. The state of repair of privately-owned tenements is not satisfactory and broken railings etc., make living on the upper floors fraught with danger. Cases are also reported in which the floor becomes damp even in the hot season. There are also cases of dirty water from the gutters overflowing into the rooms during the monsoon, thus making it impossible for the occupants to sit or sleep on the floor" (see page 895, *Bombay Labour Gazette*, May 1931). In the tenements visited in 1932 by the present writer what impressed him most unfavourably was the lack of light and proper ventilation in many of the cheaper tenements, the end-to-end building of the two rooms in two-roomed tenements and, in the older chawls, the back-to-back construction of many blocks of rooms preventing anything like proper circulation of the air. The bathing places were small and in the cooking-rooms the smell of smoke was all pervading. The greatest evil is however the cramped nature of the floor-space which will be dealt with in the section below in connection with overcrowding. One general statement can however be made here, that the main reason why the pavements are littered with sleepers in the fair weather is that there is not room for them to sleep in their houses. Bombay has a very low ratio of females to males. Any one who has seen the conditions in which most women have to live in Bombay will not have to ask the reason why. There is simply no room for women to live in comfortably. There is next to no privacy and in case of illness conditions must be very bad indeed. A great many of the chief inconveniences caused by inadequate water supply noticed by Mr. Kazi in 1922 (see page 170, *Bombay Labour Gazette*, October 1924) have now disappeared. The pressure is now generally adequate to supply water at all hours even in most top floors and the number of taps seems to have been increased considerably. Privies also seem generally to be adequate though there are still not enough of them in many of the older buildings. The interior of most of the tenements are wonderfully clean considering all the circumstances, the women in this respect rendering very great service to the community. But a general impression given by an inspection of chawls in Bombay is that too many people are housed in much too little floor-space and buildings are too crowded together. Improvement in this respect can come only gradually as old buildings are dismantled, areas cleared and large modern up-to-date buildings are erected in their place. The working population of Bombay and the middle class population also have very few open spaces to which they can resort in their leisure hours and have at present only their cramped, badly-ventilated and badly-lighted houses in which to rest when they do not want to wander about in the streets.

9. OVERCROWDING IN CITIES.

The most common area of one-roomed tenements was found in 1930 to be between 100 and 125 square feet for old tenements and 150 and 175 square feet for new tenements. In the case of two-roomed tenements the most common area is between 125 and 150 square feet for old tenements and between 150 and 175 square feet for new tenements (see *Labour Gazette*, May 1931, page 886). Now 74 per cent. of the population is living in one-roomed tenements with an average of 4.01 persons per room. This means that for the vast majority of Bombay's population only about 30 to 40 square feet are available per person, or an area of about six feet by six feet of floor-space, making no allowance for cooking-rooms and bathing places. It is obvious in such circumstance that beds must be a luxury. There is simply no room for beds in the average room and before people can sleep they must at night clear spaces on the floor and spread bedding there, sleeping in the cook-room and wherever they can find space. In the monsoon the verandahs, stairways and alleyways have all to be pressed into service as dormitories since the weather prevents the use of the pavements for the purpose. Most of the men must perforce sleep outside and leave the rooms for the women and children. What constitutes overcrowding is perhaps a matter of opinion and social custom. But if over two and a half persons may be held to be more than enough for the average room, 86 out of every 100 persons in Bombay are overcrowded according to the 1931 Census statistics given in Housing Table VI-A. In Bombay overcrowding is more serious in its effects than in any other city in the Presidency for two reasons (1) there are so few open spaces available; (2) the "room" is relatively more important in a big congested city with a rainy season of several months than it is in places like Ahmedabad, Karachi and Sholapur, where space is not so valuable and where sleeping out is easier for most of the year. Comparative figures of floor space for the various cities have to be studied with this consideration in mind. Even where, numerically, in other cities the number of persons per room is as large as in Bombay the evil is not nearly so great as in Bombay because in Bombay there is so little substitute for the room. The Royal Commission on Labour has commented unfavourably on the housing conditions in Bombay chawls and the 1931 Census proves the justice of the Commission's criticism. In Ahmedabad the Labour Office enquiry (page 19 of the report on an Enquiry into Working Class Family Budgets in Ahmedabad) showed that the average floor space per person is 47.36 square feet (38.29 in one-roomed tenements and 30.13 square feet in huts). 45.6 per cent. of the working class tenements examined had no windows at all. 29.5 per cent. had one window. Municipal privies were used by 28 per cent. of the population examined. 23.3 per cent. of the private water taps served more than 16 tenements each. In Sholapur the average floor space per room was found to be 92 square feet and the average floor space per person 36 square feet. Overcrowding was found not to be rare. In the cases examined there were 57 one-roomed tenements occupied by from six to eleven persons each (page 22 of the report on an Enquiry into Family Budgets of Cotton Millworkers in Sholapur City). Floor space per person in Karachi is not available from the Census figures but some idea of the pressure of persons on buildings will be gained from a study of Housing Tables VI-A and VII published in the present volume. In Karachi, however, the almost universal use of string cots inside and outside the houses has been commented upon and this circumstance, which is not true of Bombay city and Sholapur, does much to mitigate the overcrowding revealed by the statistics in certain quarters of the city. In a previous section of this report, overcrowding in London has been compared with overcrowding in Bombay and it has been pointed out that in Bombay there is greater pressure on the floor space of three-roomed tenements than there is on the floor space of one-roomed tenements in London. Yet Housing Table VI-A will show that very few people in Bombay can afford to live in tenements containing as many as three rooms each. From this some idea will be obtained of the severity of overcrowding in Bombay and, to a lesser degree, in Ahmedabad, Sholapur and Karachi also. It is a subject that deserves the closest attention of all social workers.

No. C. 777 of 1931-32.

From

THE EXECUTIVE HEALTH OFFICER,
Bombay Municipality ;

To

THE PROVINCIAL SUPERINTENDENT OF CENSUS,
Poona.

Bombay Municipality,
31st October 1931.

Re : Census, 1931.

Sir,

I have the honour to submit my report on the Census Operations in the Town and Island of Bombay.

On the 16th June 1930 the Public Health Committee of the Corporation passed the following resolution.

Considered letter from the Municipal Commissioner No. MC.-5-B of 19th May 1930.

I have the honour to state that I received a letter from the Provincial Superintendent of Census Operations intimating that the next Census falls due in 1931 and that the 26th February 1931 has been fixed provisionally as the final date for taking the Census. The Superintendent wishes to know the name of the Officer to be appointed for the Town and Island of Bombay. It is the practice to appoint the Health Officer to be the Census Officer for Bombay and in accordance with that practice I have informed the Census Superintendent that Dr. J. S. Nerurker, the Health Officer, will be the Census Officer within the limits of Bombay Municipality. Detailed proposals regarding the conduct of the Census and the remuneration to be paid to the staff will be submitted later.

" Resolved.—That it be recommended to the Corporation that the Commissioner's proposal be approved."

On the 10th October 1930 at an ordinary monthly meeting of the Corporation the following resolution was passed.

" That as recommended by the Standing Committee in their resolution No. 4260 of 3rd September 1930 sanction be given to Dr. J. S. Nerurker, Executive Health Officer, being granted a special allowance of Rs. 300 per mensem for working as Census Officer within the limits of the Bombay Municipality for the ensuing Census from September 1930 till immediately after the Census, the cost being met as proposed in Commissioner's further letter No. H.-68-B dated the 26th August 1930, received with the aforesaid resolution of the Standing Committee."

In accordance with the sanction contained in the resolutions quoted above I assumed charge of the Census Operations in the Town and Island of Bombay on the 1st September 1930. On the same date the services of Mr. V. G. Gokhale, Office Superintendent, Health Department, were placed at my disposal for Census work in addition to the duties of his office. Mr. D. S. Samant, Senior Superintendent, Assessment Department, who had worked in the decennial Censuses of 1911 and 1921, was appointed as a full-time Assistant and placed in charge of the Census Operations under my directions.

Charge Superintendents.

As in 1921, the City was divided into 32 main charges corresponding to the 32 sections adopted for registration and other administrative purposes.

Each Section or Charge was for Census purposes placed under one of the Municipal Inspectors, who carried out the Census work in addition to his ordinary duties and received for census purposes the title of Charge Superintendent. Owing to the retrenchment in staff since 1921 sufficient number of capable Inspectors could not be found and hence two small sections had to be placed in charge of one Superintendent. Thus (1) Upper Colaba and Lower Colaba, (2) Dhobitalao and Fanaswadi and (3) Sewri and Sion formed three charges instead

of six as in 1921. On the other hand on account of the large extensions in Worli and Mahim Sections two sub-charges had to be created and placed under two separate Charge Superintendents.

| Ward. | Sections. | Names of Charge Superintendents. | Office Address. |
|-------|---|---|--|
| A | Upper Colaba Middle and Lower Colaba | Mr. A. Y. Raut | Health Department Stables, Palton Road. |
| | Fort South | Dr. G. S. Vazker | No. 294, Frere Road, No. I District Dispensary. |
| | Fort North | Mr. Huseinsha Makansha | Health Department Stables, Palton Road. |
| | Esplanade | Dr. G. D. Khandekar | Do. |
| B | Mandvi | Mr. S. B. Kondker Mr. S. Adams | Health Department Stables, Jail Road, North Umerkady. |
| | Chakla | Dr. Jamshed B. Doctor | No. 20, Kolsa Moholla, Pydhoni. |
| | Umarkhady | Mr. B. A. Contractor | Health Department Stables, Jail Road, Umerkady. |
| | Dongri | Dr. D. C. Chaterji | No. 569, Sandhurst Road, No. III District Dispensary. |
| C | Market | Dr. P. S. Pascal | No. 75, Cathedral Street, Bhuleshwar, No. IV District Dispensary. |
| | Dhobitalao | Mr. S. M. Cooper | Do. |
| | Fanaswadi | | |
| | Bhuleshwar | Dr. B. R. Master | Health Department Stables, opposite Northbrook Gardens, No. V District Office. |
| D | Kharatalao | Mr. J. F. Taraporewalla Mr. D. R. Daru | Do. |
| | Kumbharwada | Dr. B. D. E. Kothawalla | Do. |
| | Khetwadi | Mr. J. Moniz | Junction of Souter Street and Ripon Road. |
| | Girgaum | Dr. V. T. Vagh | Nos. 92—95, Girgaum Road, No. VI District Office. |
| E | Chowpatty | Dr. R. V. Gokhale | Health Department Stables, Annesley Road. |
| | Walkeshwar | Dr. M. C. Langrana | Nos. 92—95, Girgaum Road, No. VI District Office. |
| | Mahaluxmi | Mr. V. K. Khote | Health Department Stables, Annesley Road. |
| | Mazgaon | Mr. A. B. Malandker | Health Department Stables, Junction of Souter Street and Ripon Road. |
| F | Tarwadi | Mr. C. K. Phatak | Souter Street, Byculla, No. VII District Office. |
| | Second Nagapada | Dr. F. Lobo | Do. |
| | Kamathipura | Mr. M. R. Aderbad | Health Department Stables, Kamathipura 10th Street. |
| | Tandeo | Mr. R. R. Tavergeri | No. 143, Foras Road. |
| G | Byculla | Mr. R. C. Buch | No. 1 Souter Street, No. VII District Dispensary. |
| | First Nagapada | Mr. R. P. Vedak | Health Department, Bullock Hospital, Sankli Street. |
| | Parel | Mr. G. M. Dandekar | Health Department Stables, Dadar Main Road. |
| | Sewri | Mr. A. Hasan | Do. |
| G | Sion | | |
| | Mahim | Dr. G. G. Limaye Mr. Jehangir Pestonji | No. 11, Elphinstone Road. Library Buildings, Dadar Road. |
| | Worli | Dr. V. M. Vatve Dr. G. G. Limaye | Do. No. 11, Elphinstone Road. |

The work of circle, block and house numbering was commenced on 22nd September 1930. In some sections house numbering was not taken in hand until the blocking of the whole section had been completed; in others blocking and house numbering proceeded simultaneously; the latter method saves much time. The numbering work was finished in some sections before 1st November 1930 and was completed in all the remaining sections on 15th November 1930.

For painting circle, block and house numbers chocolate paint was used as was done in all the previous Censuses. To ensure uniformity, neatness and economy of paint and time stencil plates were supplied. Tin plates bearing the "house" number were attached to temporary structures and kutchas huts. Five sets of section maps were kindly given by the Health Department and from these Census maps had to be prepared according to the boundaries of sections and circles shown in a set of survey sheets specially prepared in 1921 and preserved for use in the Census of 1931. To assist him in the accurate circling and blocking of his section each Charge Superintendent was supplied with such a map of his section.

One set of such Census maps was cut into circles and distributed among the Government and Municipal volunteers for their use while on Census duty for checking the preliminary and final work.

One additional set of Census maps showing the revised and altered boundaries of sections, circles and blocks as in 1931, has been filed for use in the next census.

The total cost of the paint, oil, brushes, stencil plates and tin plates is as under :—

| | | | | Rs. | a. | p. |
|---|----|----|----|-----|----|----|
| 20 sets of 11 stencil plates at Rs. 3 per set | .. | .. | .. | 60 | 0 | 0 |
| 4,500 tin plates 6" x 6" at Rs. 2 per 100 | .. | .. | .. | 90 | 0 | 0 |
| 5 Cwts. chocolate paint at Rs. 11 per cwt. | .. | .. | .. | 55 | 0 | 0 |
| 6 Drums boiled oil at Rs. 11-8-0 per drum | .. | .. | .. | 69 | 0 | 0 |
| 5 Gallons turpentine at Rs. 2 per gallon | .. | .. | .. | 10 | 0 | 0 |
| 18 Dozen brushes at Rs. 3 per dozen | .. | .. | .. | 54 | 0 | 0 |
| 4 Brushes at 4 annas each | .. | .. | .. | 1 | 0 | 0 |
| 1 Brush at annas 3 | .. | .. | .. | 0 | 3 | 0 |
| 3 Maunds and 12 seers chalk | .. | .. | .. | 6 | 0 | 0 |
| 3 Seers nails | .. | .. | .. | 0 | 12 | 0 |
| 3 Empty gunny bags for carrying brushes etc. | .. | .. | .. | 0 | 9 | 0 |
| | | | | 346 | 8 | 0 |

Thus the total cost of painting numbers in 1931 is Rs. 346-8-0 as against Rs. 1,468 in 1921.

Extensive changes have, since 1921, been effected in the City by the operations of various development schemes of the Municipality and the Improvement Trust; especially in the sections of Fort North, Chakla, Umerkhady, Dongri, Byculla, Parel, Sewri, Sion and Mahim. Boundaries of circles in sections were kept as before for comparison purposes except in Umerkhady and Chakla in which many buildings have been demolished and the land thus rendered vacant is utilized for new roads and foot-paths. The northern boundary of the first circle in the Tarwadi section has been extended up to Connaught road. In Fort North many buildings were acquired and demolished by the Municipality in connection with their Hornby Ballard Scheme. Similarly a number of buildings were demolished in Circle No. 4 of the Byculla section. Each of the 32 sections was divided into circles and each circle subdivided into blocks. The boundaries of each of the circles were the same as in 1921, but those of blocks had to be changed to meet the alterations due to the demolition and erection of buildings since 1921. While the house numbering was in progress House/Block lists of completed circles were prepared by the respective Charge Superintendents and submitted to the Census head office. These lists were checked by inspection by Checkers appointed for the purpose.

The total numbers of circles, blocks and buildings in different sections excluding Railway, Military, Customs and Government House buildings were as follows :—

Census, 1931.

| Ward. | Name of Section. | Number of Circles. | Number of Blocks. | Number of Buildings. |
|-------|----------------------|--------------------|-------------------|----------------------|
| A | Upper Colaba | 1 | 3 | 95 |
| | Lower Colaba | 8 | 41 | 944 |
| | Fort South | 5 | 17 | 281 |
| | Fort North | 8 | 64 | 1,125 |
| | Esplanade | 4 | 40 | 893 |
| | Total of A Ward .. | 26 | 165 | 3,338 |

| Ward. | Name of Section. | | | | | | Number of Circles. | Number of Blocks. | Number of Buildings. | |
|-------|------------------|-------------|----|----|----|----|-----------------------|----------------------|-------------------------|--------|
| B | { | Mandvi | .. | .. | .. | .. | 12 | 81 | 1,124 | |
| | | Chakla | .. | .. | .. | .. | 7 | 49 | 693 | |
| | | Umerkhadu | .. | .. | .. | .. | 9 | 81 | 1,029 | |
| | | Dongri | .. | .. | .. | .. | 4 | 20 | 411 | |
| | Total of B Ward | | | | | | .. | 32 | 231 | 3,257 |
| C | { | Market | .. | .. | .. | .. | 8 | 92 | 1,062 | |
| | | Dhobitalao | .. | .. | .. | .. | 7 | 65 | 1,186 | |
| | | Fanswadi | .. | .. | .. | .. | 3 | 47 | 1,006 | |
| | | Bhuleshwar | .. | .. | .. | .. | 6 | 81 | 1,119 | |
| | | Kharatalao | .. | .. | .. | .. | 5 | 52 | 543 | |
| | | Kumbharwada | .. | .. | .. | .. | 4 | 48 | 682 | |
| | Total of C Ward | | | | | | .. | 33 | 385 | 5,598 |
| D | { | Khetwadi | .. | .. | .. | .. | 8 | 58 | 1,567 | |
| | | Girgaum | .. | .. | .. | .. | 7 | 69 | 1,342 | |
| | | Chowpati | .. | .. | .. | .. | 6 | 34 | 806 | |
| | | Walkeahwar | .. | .. | .. | .. | 7 | 63 | 2,262 | |
| | | Mahalaxmi | .. | .. | .. | .. | 9 | 55 | 2,627 | |
| | Total of D Ward | | | | | | .. | 37 | 279 | 8,604 |
| E | { | Mazgaon | .. | .. | .. | .. | 5 | 46 | 2,129 | |
| | | Tarwadi | .. | .. | .. | .. | 3 | 45 | 1,936 | |
| | | 2nd Nagpada | .. | .. | .. | .. | 4 | 29 | 514 | |
| | | Kamatipura | .. | .. | .. | .. | 3 | 55 | 1,093 | |
| | | Tardeo | .. | .. | .. | .. | 4 | 56 | 1,046 | |
| | | Byculla | .. | .. | .. | .. | 8 | 108 | 2,664 | |
| | | 1st Nagpada | .. | .. | .. | .. | 2 | 16 | 167 | |
| | Total of E Ward | | | | | | .. | 29 | 355 | 9,549 |
| F | { | Parel | .. | .. | .. | .. | 9 | 117 | 1,920 | |
| | | Sewri | .. | .. | .. | .. | 5 | 55 | 1,458 | |
| | | Sion | .. | .. | .. | .. | 11 | 137 | 3,056 | |
| | Total of F Ward | | | | | | .. | 25 | 309 | 6,434 |
| G | { | Mahim | .. | .. | .. | .. | 8 | 76 | 4,302 | |
| | | Worli | .. | .. | .. | .. | 8 | 154 | 5,963 | |
| | Total of G Ward | | | | | | .. | 16 | 230 | 10,265 |
| | Grand Total | | | | | | .. | 198 | 1,954 | 47,045 |

The number of circles, blocks and buildings stands as under as compared with that of the two previous censuses :—

| Year of Census. | Number of Circles. | Number of Blocks. | Number of Buildings. |
|-----------------|--------------------|-------------------|----------------------|
| 1911 .. | 200 | 2,263 | 44,939 |
| 1921 .. | 201 | 2,282 | 48,753 |
| 1931 .. | 198 | 1,954 | 47,045 |

The average number of buildings per section, circle and block works out as under :—

| | | Average number of buildings. | | |
|------------|----|------------------------------|---------|---------|
| Per | | 1911 | 1921 | 1931 |
| Section .. | .. | 1,404·3 | 1,523·5 | 1,470·2 |
| Circle .. | .. | 224·7 | 242·5 | 237·6 |
| Block .. | .. | 19·9 | 21·4 | 24 |

From the tables above it will be noticed that there are three circles less than in 1921. This is due to the fact that Sydenham Road Scheme which included properties on both sides of Sydenham road (now called Mahomedally Road) expunged all the buildings of two circles of Chakla and one of the Umerkhadi sections. The difference in the number of blocks is due to the particular care taken at the beginning to equalise work to be entrusted to one person in charge of a block irrespective of the area therein.

"The whole structure of a building under one undivided roof or under two or more roofs, connected *inter se* by subsidiary roofs" is, for census purposes, the definition of a building in Bombay. The same was followed this time also except in cases of buildings with the block system, that is, buildings which have blocks accessible by different staircases independent of each other, have been grouped as one building unlike that in 1921. This has tended to reduce the number of buildings. The classification of buildings has been made according to the description and use thereof, such as Chawl with shops, Bungalow with motor garage etc. The main distinction that is observed is to differentiate them into residential or non-residential or combined. Buildings with blocks or flats have been so shown separately.

Railway Premises.

As in 1921 the Census Officer for the City was made directly responsible for the enumeration of the occupants of all premises in the Island including Railway, Military, Docks and Customs premises.

Government and Railway orders were issued requiring railway officials to render every assistance in the work of enumeration of their premises.

The arrangement agreed upon was that all areas within railway boundaries should be treated as separate railway circles, that no railway circle should be so drawn as to be intersected by the boundary of a section and that with a view to co-ordinating railway with Municipal returns the numbering of railway premises, blocks and circles would be carried out by the Municipal Charge Superintendents. This plan was correctly followed and the numbering of the premises having been completed the enumeration of the occupants was carried out by railway officials under the guidance, when required, of the Charge Superintendent of the section concerned.

The Port Trust Railway, the G.I.P. Railway and the B.B. & C.I. Railway each appointed an officer to cooperate with, and advise the Census Officer for the City, and to depute railway officials for appointment by the Census Officer as Supervisors and Enumerators to count the railway personnel and passengers in their respective areas.

The enumeration of passengers and others found on railway platforms on Census night was carried out under the direction of the census officer.

The enumeration of passengers on running trains was carried out under the direction of the Provincial Superintendent.

"Military Areas."

The Station Staff Officer, Bombay, appointed Captain C. Moore as Census Officer for the military area under the direction of the Census Officer for the enumeration of the military buildings which were classified under different areas as given below :—

- (1) Upper Colaba 1 to 6 areas;
- (2) Fort South Castle area as No. 7;
- (3) Esplanade (a) A. F. I. buildings,
(b) A. F. I. buildings,
(c) A. F. I. buildings,
(d) Pavilion Section;
- (4) Mahaluxmi Battery compound;
- (5) Four Islands (a) Cross Island (b) Oyster Rock (c) Butcher Island (d) Middle Ground Island.

The work of numbering premises in the Military areas was taken up after the civil area was completed. It was agreed that tin plates bearing Census numbers should be nailed to each building by the Municipal Charge Superintendent concerned without damaging the property in any way and in consultation with the Military Census Officer by previous appointment.

Government House at Walkeshwar which hitherto formed a part of the military area was excluded by them from their areas this time. On communication with the Military Secretary to His Excellency the Governor the area known as Government House was divided into different areas under the following officers :—

- (1) Director, His Excellency the Governor's Band for the Band quarters.
- (2) The Indian A. D. C. for Government house, the staff bungalows, clerical quarters and servants' lines.
- (3) The Commandant, His Excellency the Governor's Body Guard, the guard lines at Tardeo flats.

Each of these officers had therefore to be approached and arrangements had to be made for the supply of census forms and stationery through the respective Charge Superintendents.

Dockyards.

I put myself in communication with Mr. Singleton, Assistant Collector of Customs in charge Preventive Service, and he appointed his divisional Inspectors as persons responsible for Census work in their respective areas within the Dock limits. The Municipal Charge Superintendents were instructed to see the divisional Inspectors for arrangements regarding the numbering of circles, blocks and buildings within the Dockyard limits as in the case of Railways. This was done by the Municipal Charge Superintendents and after the numbering of the buildings these were identified to the divisional Inspectors. House/Block lists of premises within the Dock area were also prepared by the Municipal Charge Superintendents.

The total number of circles, blocks and buildings within Railway, Military and Customs or Dockyard limits were as follows.

| Ward | Section and Agency | | | | Number of circles | Number of blocks | Number of buildings |
|------|------------------------------------|----|----|----|-------------------|------------------|---------------------|
| A | Upper Colaba Military | .. | .. | .. | 1 | 3 | 69 |
| | Lower Colaba Military | .. | .. | .. | 1 | 6 | 291 |
| | Fort South R. I. M. .. | .. | .. | .. | 1 | 2 | 99 |
| | Military Castle area .. | .. | .. | .. | 1 | | 30 |
| | Fort North B. P. T. | .. | .. | .. | 1 | 2 | 56 |
| | Esplanade— | | | | | | |
| | B. B. C. I. Churchgate Station | .. | .. | .. | 1 | 2 | 75 |
| | Customs .. | .. | .. | .. | 1 | 1 | 161 |
| | G. I. P. Railway Victoria Terminus | .. | .. | .. | 1 | 1 | 55 |
| | Military, Marine Lines | .. | .. | .. | | | 3 |
| B | Pavilion | .. | .. | .. | | | 73 |
| | | | | | 8 | 17 | 912 |
| | Mandvi— | | | | | | |
| | G. I. P. Masjid Station | .. | .. | .. | 1 | 1 | 4 |
| | Customs .. | .. | .. | .. | 1 | 1 | 91 |
| | Dongri— | | | | | | |
| | Customs .. | .. | .. | .. | 1 | 1 | 124 |
| | G. I. P. Sandhurst Road Station | .. | .. | .. | 1 | 1 | 6 |
| | G. I. P. Wari Bunder Goods Yard | .. | .. | .. | 1 | 3 | 68 |
| | | | | | 5 | 7 | 293 |
| C | Dhobitalao— | | | | | | |
| | B. B. C. I. Marine Lines Station | .. | .. | .. | 1 | 1 | 5 |
| | | | | | 1 | 1 | 5 |
| | Khetwady— | | | | | | |
| | B. B. C. I. (Cabin) .. | .. | .. | .. | 1 | 1 | 3 |
| | Girgaum— | | | | | | |
| | B. B. C. I. Charni Road Station .. | .. | .. | .. | 1 | 1 | 1 |
| | Chowpaty— | | | | | | |
| | B. B. C. I. (cabin) .. | .. | .. | .. | 1 | 1 | 2 |
| | Walkeshwar— | | | | | | |
| D | Government House area Military | .. | .. | .. | | 4 | 75 |
| | Mahaluxmi— | | | | | | |
| | B. B. C. I. Railway .. | .. | .. | .. | 2 | 2 | 44 |
| | Military area, Body Guard Lines | .. | .. | .. | | | 26 |
| | Military Battery area | .. | .. | .. | | | 8 |
| | | | | | 5 | 9 | 159 |

| Ward | Section and Agency | | | | Number of circles | Number of blocks | Number of buildings |
|------|--|----|----|----|-------------------|------------------|---------------------|
| E | Mazgaon— | | | | | | |
| | Dockyard | .. | .. | .. | 1 | 2 | 7 |
| | Reay Road | .. | .. | .. | 1 | 2 | 8 |
| | Cotton Green | .. | .. | .. | 1 | 2 | 7 |
| | B. P. T. Railway | .. | .. | .. | 1 | 2 | 76 |
| | Customs .. | .. | .. | .. | 1 | 7 | 217 |
| | Tarwadi— | | | | | | |
| | G. I. P. Railway | .. | .. | .. | 1 | 1 | 80 |
| | Tardeo— | | | | | | |
| | B. B. C. I. Grant Road Station | .. | .. | .. | 1 | 1 | 26 |
| | Byculla— | | | | | | |
| | G. I. P. Railway Byculla Station | .. | .. | .. | 1 | 1 | 30 |
| | G. I. P. Hospital | .. | .. | .. | 1 | 4 | 95 |
| | B. B. & C. I. Central Station | .. | .. | .. | 1 | 1 | 23 |
| | | | | | 10 | 23 | 569 |
| F | Parel— | | | | | | |
| | G. I. P. Chinchpokli Station | .. | .. | .. | 1 | 1 | 4 |
| | G. I. P. Curry Road Station | .. | .. | .. | 1 | 1 | 5 |
| | G. I. P. Workshops | .. | .. | .. | 1 | 4 | 131 |
| | Sewri— | | | | | | |
| | Station yard | .. | .. | .. | 1 | 1 | 16 |
| | B. P. T. Area | .. | .. | .. | 1 | 7 | 357 |
| | Sion— | | | | | | |
| | G. I. P. Parel Station | .. | .. | .. | 1 | 2 | 16 |
| | G. I. P. Dadar Station | .. | .. | .. | 1 | 1 | 42 |
| | G. I. P. Matunga Station | .. | .. | .. | 1 | 1 | 33 |
| | G. I. P. Sion Station | .. | .. | .. | 1 | 1 | 31 |
| | G. I. P. Gowari Station | .. | .. | .. | 1 | 1 | 15 |
| | G. I. P. Koliwada Station | .. | .. | .. | 1 | 2 | 7 |
| | B. P. T. Area | .. | .. | .. | 1 | 8 | 298 |
| | | | | | 12 | 30 | 955 |
| G | Mahim— | | | | | | |
| | B. B. C. I. Dadar Station | .. | .. | .. | 1 | 1 | 18 |
| | B. B. C. I. Matunga Station | .. | .. | .. | 1 | 2 | 18 |
| | B. B. C. I. Mahim Station | .. | .. | .. | 1 | 3 | 24 |
| | G. I. P. Railway Mahim Avenue | .. | .. | .. | 1 | 1 | 2 |
| | G. I. P. Railway Matunga Workshop | .. | .. | .. | 1 | 2 | 106 |
| -G | Worli— | | | | | | |
| | B. B. C. I. Stores yard | .. | .. | .. | 1 | 3 | 50 |
| | B. B. C. I. Carriage and Waggon shop | .. | .. | .. | 1 | 3 | 68 |
| | Do. do. | .. | .. | .. | 1 | 5 | 98 |
| | G. I. P. Railway Stores Lower Level DeLisle Road | .. | .. | .. | 1 | 1 | 42 |
| | | | | | 9 | 21 | 426 |

The area with all the buildings thereon from Churchgate Station to Colaba was handed over by the B.B. & C.I. Railway to Government on 1st January 1931, since Churchgate Station became the terminus instead of Colaba. The arrangement in respect of these buildings with the B.B. & C.I. Railway was therefore abandoned. In the absence of any other agency willing to accept the area for enumeration the Municipal Charge Superintendent was instructed to include it in his charge.

Police Enumeration.

The following Police Stations were treated as separate blocks and were enumerated by the Police Inspectors in charge under the instructions of the Commissioner of Police :—

| Name of Section | Number of circles | Number of blocks | Census Nos. | | Number of buildings |
|--------------------|-------------------|------------------|-------------|------|--|
| | | | From | To | |
| Lower Colaba | 6 | 6 | 141 | 154 | 15 Colaba. |
| Fort North | 8 | 6 | 96 | 102 | 8 Goa Street. |
| Esplanade | 3 | 2 | 19 | 29 | 13 Esplanade Police Court Compound. |
| | | 7 | 102 | 113A | 15 Police Office Compound. |
| | | 11 | 182 | 188 | 7 Palton Road Police Station. |
| Umerkhandy | 1 | 8 | 60 | 64 | 5 Sandhurst Road. |
| Dongri | 3 | 3 | 31 | 35 | 5 Dongri Police Station. |
| | 4 | 5 | 116 | 122 | 7 Richur Street and Frere Road Police Station. |
| Market | 1 | 4 | 44 | 45 | 8 Princess Street. |
| Khetwady | 1 | 4 | 165 | 171 | 7 Lamington Road. |
| Girgaon | 7 | 5 | 83 | 85 | 3 Mahar Bowdi Police Station. |
| Walkeshwar | 1 | 8 | 187 | 190 | 4 Harvey Road. |
| Mazgaon | 3 | 3 | 132 | 138 | 7 Gun Powder Road Police Quarters. |
| | 5 | 16 | 597 | 603 | 7 Sewri Road Police Quarters. |
| Tarwadi | 2 | 6 | 284 | 297A | 17 Love Lane Police Station. |
| | 3 | 7 | 383 | 386 | 4 Police Quarters at Sussex Road. |
| 1st Nagapada | 1 | 2 | 4 | 25 | 22 Armed Police Quarters. |
| | | 4 | 44 | 53 | 10 Police Hospital. |
| | | 12 | 106 | 113 | 8 Nagpada Police Station. |
| Sion | 3 | 7 | 143 | 158 | 16 Naigaum Police Station. |
| | 8 | 9 | 135 | 145 | 11 B. B. C. I. & G. I. P. Railway Police. |
| | 9 | 11 | 189 | 194 | 6 Sion Road Police Station. |
| Mahim | 4 | 10 | 352 | 359 | 8 Cadell Road Police Station. |

The enumeration of the homeless and of persons in the Police lockups on Census night was also undertaken by the Commissioner of Police. The enumeration of persons in the Police lockups attached to single premises was, however, done by the Municipal Charge Superintendents along with the occupants of that building having the police lockup. The Superintendents of the various Police divisions were instructed to organize parties to search all streets, lanes, arches of bridges, maidans, station surroundings and other places where homeless persons pass the night and to take such persons found to the undermentioned enumeration stations appointed by the Commissioner of Police for enumeration on the Census night of 26th February 1931.

Statement showing the centres selected for the collection and enumeration on the night of the 26th February 1931 of homeless persons of the City and the Police Officers responsible for the work with their addresses.

| Serial No. | Enumeration Centre. | Police Officer and his address. |
|------------|--|---|
| 1 | Esplanade Police Court | Superintendent of Police, Old Bazargate Police Station. |
| 2 | Head Police Office Compound, Hornby Road. | Superintendent of Police, B Division, Princess Street Police Station. |
| 3 | Mazagaon Police Court Compound, Nesbit Road. | Superintendent of Police, D Division, Jacob Circle Police Chowkey. |
| 4 | Northbrook Gardens, Grant Road | Superintendent of Police, C Division, Lamington Road Police Station. |
| 5 | Kalachowky Police Station | Superintendent of Police, E Division, Police Head quarters, Naigaum. |
| 6 | Bhoiwada Police Station | |
| 7 | Kingsway Police Station | |

Distinction had to be made between the homeless (in the real sense) to be enumerated by the Police and those who really are not homeless but on the Census night may be passing the night at the place of their work or in the open spaces or plots attached to houses, such as coolies, labourers, hawkers, etc. These were to be enumerated by the Charge Superintendents concerned against the houses where they were found. To avoid double enumeration those enumerated by the Charge Superintendents were given travellers' tickets to be shown to the Police for their exclusion by them.

The enumeration of passengers and others found on railway platforms on Census night was carried out through the Station Masters and their staff at every station of each Railway. Necessary forms, instructions and stationery was supplied by Census Office to each Station Master. Lady enumerators were applied for by the Station Master in charge of the Bombay Central Station for the enumeration of the lady passengers on Census night and a nurse of the Health Department was deputed for the work. Platform enumeration in Bombay must always be done at the latest hour of the evening in order to give time to the purely local traffic to clear. By local traffic is meant the return home of those who work in the City but reside outside, they being enumerated at the place of their residence.

Dockyards and Shipping.

As in 1921 the enumeration of all ships and launches of the Royal Navy was undertaken by the Naval Officer in command.

The Director of the Royal Indian Marine undertook all R. I. M. ships and premises and persons in the R. I. M. Dockyard. The Assistant Collector in charge Preventive Service organised the enumeration by the Customs and Port Trust authorities of the ships, bunders and dockyards shown in the sub-joined list.

The arrangement and numbering of the circles blocks and houses within Customs and Dockyard limits was, as in the case of railways, undertaken by the Municipal Charge Superintendents to prevent the intersection of circles and blocks by the boundaries of the municipal sections and wards.

The distribution of enumeration work was arranged as under :—

The Naval Officer.—All ships and launches of the Royal Navy.

The Director, Royal Indian Marine.—All R. I. M. ships and launches and the R. I. M. Dockyard.

Customs Department.—Coasting passenger steamers in harbour and alongside Princess and Victoria Dock walls. All B. I. S. N. Coy.'s steamers, country craft, all bunders, all customs launches and boats. All floating population at the bunders on cargo boats and country-craft and all floating population at Mahim, Worli and Chowpatty.

The Customs authorities enumerated the Bunders noted below :—

- (1) Gun Carriage Bunder.
- (2) Jamshed Bunder.
- (3) Arthur Bunder.

- (4) Government Dockyard compound and residential quarters therein.
- (5) Bonded ware-house and opium ware-house.
- (6) Town Bunder.
- (7) Ballard Bunder.
- (8) Alexandra Dock including the Mole.
- (9) Modi Bunder.
- (10) Carnac Bunder.
- (11) Princess and Victoria Docks including the Dry Dock and residential quarters within the dock limits.
- (12) Malet Bunder.
- (13) Mazgaon Bunder.
- (14) Sewri Bunder including timber ponds.
- (15) Chowpati Bunder.
- (16) Worli Bunder.
- (17) Mahim Bunder at the Mahim Causeway.
- (18) Sassoon Dock.
- (19) Apollo Bunder.
- (20) Old Town Custom House and adjoining stables.

Port Trust.—Steamers in Princess and Victoria Docks except B. S. N. Coy.'s.

Port Trust.—Cargo boats.

Barges.

Launches.

Dredgers.

Tugs.

Licensed passenger boats.

All deep sea steamers in harbour (except R. I. M. and coasting passenger steamers).

Pilot schooners.

Light-ships.

Steam launches.

Anchor "Hoy" and water boat "Princess".

Launches, tugs and dredgers other than the launches belonging to the R. N. and R. I. M. and Customs.

Light Houses.

Yachts.

Dubash boats, steam launches.

All licensed passenger boats at the Bunder.

In P. and V. Docks or alongside of the outside of the Dock wall.

Off Apollo Bunder.

The number of census forms, stationery, etc., was supplied to the authorities concerned by the Census Office.

The Provincial Superintendent of Census Operations arranged with the managers of the coasting steamers of the following companies and supplied them with the necessary forms, etc., for the enumeration of the passengers on board their several steamers:—

- (1) The British India Steam Navigation Coy. Ltd., Ballard Estate, Bombay.
- (2) The Bombay Steam Navigation Coy. Ltd., 120, Frere Road, Bombay.
- (3) The Scindia Steam Navigation Coy. Ltd., Sudama House, Ballard Estate, Bombay.
- (4) The Merchants Steam Navigation Company, Dongri Street, Bombay.
- (5) The New Bombay Steam Ships, No. 78, Frere Road, Bombay.
- (6) The Malabar Steam Ship Company, Vadgadi, Bombay.
- (7) The Indian Co-operative Navigation and Trading Company Limited, Ballard Estate, Bombay.
- (8) The Eastern Steam Navigation Company Limited, No. 24, Mangalore Street, Bombay.
- (9) Messrs. R. Assaria & Co., Katha Bazar, Mandvi, Bombay.
- (10) Messrs. Lalji Naranji & Co., Tamarind Lane, Fort, Bombay.

Enumeration of Public Institutions.

Census schedule forms with a covering letter requesting the authority in charge of the hospitals and hotels, etc., in the City were issued for enumeration of the inmates in them on

the census night; and these schedules were collected by the Charge Superintendents on the next day.

| Name of Institution. | | Number of Schedule forms sent. | Number of specimen Schedules. |
|----------------------|---|--------------------------------------|-------------------------------------|
| 1 | Ahiliabai Free Maternity Home, Koliwada, Mandvi .. | 5 | 1 |
| 2 | Ajinkya Hospital, Benam Hall Lane, Girgaon .. | 5 | 1 |
| 3 | Anand Maternity Home | 5 | 1 |
| 4 | Bhatia Maternity Home | 5 | 1 |
| 5 | Cama and Albless Hospital, Cruikshank Road .. | 100 | 1 |
| 6 | Dholkawala's Maternity Home | 10 | 1 |
| 7 | Dr. C. M. Mehta's Hospital, Sandhurst Road, Girgaum .. | 5 | 1 |
| 8 | Dr. D'Sa's Hospital, Chowpati | 10 | 1 |
| 9 | Dr. Karande's Maternity Home, Sandhurst Road .. | 5 | 1 |
| 10 | Dr. Pagnis' Maternity Home, Vasumal Building, Grant Road .. | 5 | 1 |
| 11 | Dr. Kerawala's Hospital, Tardeo Road | 10 | 1 |
| 12 | Dr. Parekh's Hospital, Khetwadi | 10 | 1 |
| 13 | Dr. Purandare's Hospital, Sandhurst Road .. | 10 | 1 |
| 14 | Dr. Mrs. Saldanha Fernandez's Popular Maternity Hospital, Bhendi Bazar Road | 5 | 1 |
| 15 | Drs. Kaikini and Tilak Hospital, Lamington Road .. | 5 | 1 |
| 16 | Dr. Sequira's Eugenie Maternity Home | 5 | 1 |
| 17 | Gordhandas Ranchoddas Bhagat Hindu Maternity Home, Kalbadevi Road | 5 | 1 |
| 18 | Haji Karim Mahomed Suleman Maternity Home, 184, Kambekar Street | 5 | 1 |
| 19 | Haji Sabu Sidik Maternity Home, Bellasis Road .. | 5 | 1 |
| 20 | Haji Sabu Sidik Maternity Home, Imamwada .. | 5 | 1 |
| 21 | Jasmine Lodge Nursing Home, Kenkoo Buildings, Outram Road | 5 | 1 |
| 22 | Kamar Khanam Maternity Home, Victoria Road .. | 5 | 1 |
| 23 | Kanchangawri Maternity Home, Khetwadi | 5 | 1 |
| 24 | Laxmi Maternity Home, Bhawanishankar Road .. | 5 | 1 |
| 25 | Dr. Masina's Hospital, Victoria Road | 25 | 1 |
| 26 | Motlibai Petit Hospital | 25 | 1 |
| 27 | Municipal Maternity Home, Worli | 5 | 1 |
| 28 | Nowroji Wadia Maternity Hospital | 20 | 1 |
| 29 | Parsee General Hospital | 20 | 1 |
| 30 | Parsee Lying-in Hospital, Outram Road | 10 | 1 |
| 31 | Poly Clinic, No. 20, New Queens Road | 5 | 1 |
| 32 | Rachel Maternity Home, Khatar Galli | 5 | 1 |
| 33 | Rukshamani Hospital, Chowpati | 10 | 1 |
| 34 | Sakinabai Musabhoy Jafferbhoy Maternity Home Nos. 20-30, Nishanpada Cross Lane | 5 | 1 |
| 35 | Shree Laxmi Maternity Home | 5 | 1 |
| 36 | Sir Harkisondas Narottamdas Hospital | 25 | 1 |
| 37 | St. George's Hospital | 50 | 1 |
| 38 | Surgical Nursing Home, Grant Road | 5 | 1 |
| 39 | Swastika Maternity Home, Lamington Road .. | 5 | 1 |
| 40 | Vaidya Maternity Home, New Queen's Road .. | 5 | 1 |
| 41 | Wadi Bunder Port Trust Maternity Home | 5 | 1 |
| 42 | Yamunabai Nair Hospital, Lamington Road .. | 25 | 1 |
| 43 | J. J. Hospital | 30 | 1 |
| 44 | Sir C. J. Ophthalmic Hospital } J. J. Hospital Compound, Byculla | 25 | 1 |
| 45 | B. J. Hospital for Children } | 25 | 1 |
| 46 | Arthur Road Hospital | 25 | 1 |
| 47 | Maratha Hospital | 25 | 1 |
| 48 | Turner Sanitarium for Tuberculosis, Bhoiwada Road .. | 10 | 1 |
| 49 | Adams Wylie Hospital, Wylie Road | 25 | 1 |
| 50 | Acworth Leper Asylum, Matunga | 50 | 1 |
| 51 | K. E. M. Hospital, Parel | 50 | 1 |
| 52 | Gokuldas Tejpal Hospital | 50 | 1 |
| 53 | Alexandra Hotel | 25 | 1 |
| 54 | All India Hotel | 5 | 1 |
| 55 | Apollo Hotel, Colaba Causeway | 10 | 1 |

| Name of Institution. | | | | Number of Schedule forms sent. | Number of specimens Schedule. |
|----------------------|---|----|----|--------------------------------------|-------------------------------------|
| 56 | Carlton Hotel, Outram Road | .. | .. | 5 | 1 |
| 57 | Grand Hotel | .. | .. | 10 | 1 |
| 58 | Great Punjab Hotel, Kalbadevi Road | .. | .. | 10 | 1 |
| 59 | Great Western Hotel, Apollo Street | .. | .. | 10 | 1 |
| 60 | Green's Hotel, Apollo Bunder | .. | .. | 25 | 1 |
| 61 | Hotel Majestic, Wodehouse Road | .. | .. | 25 | 1 |
| 62 | Shahajan Palace Hotel, Sitaram Building | .. | .. | 10 | 1 |
| 63 | Sardar Griha, Carnac Road | .. | .. | 10 | 1 |
| 64 | Taj Mahal Hotel, Apollo Bunder | .. | .. | 50 | 1 |
| 65 | Victoria Hotel, Princess Dock | .. | .. | 25 | 1 |
| 66 | Victoria Hotel Annexe, opposite Princess Dock | .. | .. | 25 | 1 |

Preliminary Enumeration.

As 26th February 1931 was fixed as the Census night and 17th to 19th February and 25th and 26th February 1931 as the preliminary period, the preliminary Enumeration of the Town and Island of Bombay had to be started on 20th January 1931. Enumerators were therefore appointed to begin work from 20th January 1931. These were not advertised for as in 1921 but were appointed only out of the large number of applicants registered in the Census Office. As the General Schedules for Bombay were printed in English, English-knowing Enumerators only were appointed and their pay fixed at Rs. 60 per mensem, the minimum pay in all local offices in Bombay.

Had it been possible to secure steady and intelligent workers 300 enumerators would have been adequate for the preliminary enumeration. Much difficulty was experienced in finding 300 really good workers, unemployed and ready to take up temporary work. The number of enumerators that had actually to be appointed in the first instance was therefore 333. Many did not join on the 20th January and others resigned after a few days experience of the difficulties of the work. Of those finally retained a certain number were irregular and careless in work.

The plan of the operations was as follows :—

Before the end of the previous year the Charge Superintendents with the assistance of a few Municipal servants in the lower grades had divided their Sections into Circles and Blocks and affixed a census number to every house. In affixing these numbers each building under a separate roof was regarded as a separate house. The servants' quarters in the compound of bungalows were treated as separate houses. Large blocks of flats or of one-room tenements for the labouring class were each counted as one house only. A building in a row of houses and attached on either side was counted as a separate house provided it was separately owned and self-contained in that it could only be entered from its own street door.

In the three weeks and a half from 20th January to 16th February 1931 when the Enumerators were appointed schedules were prepared by them showing the names and particulars of the occupants of all premises in the City. In almost all cases these particulars were entered by the Enumerators themselves in the General Schedules.

For the final stage which extended over the period 17th to 19th February and 25th and 26th February 1931 the staff of the paid Enumerators was augmented by unpaid volunteers, Government servants and Municipal servants as shown below :—

| | 1921 | 1931 |
|--|------|------|
| Government Employees | 878 | 928 |
| Government Peons | Nil. | 157 |
| Municipal Employees | 649 | 762 |
| Municipal Peons | 277 | 305 |
| Volunteers from private schools | 330 | 60 |
| Volunteers from the Salvation Army | Nil. | 5 |
| Volunteers from Mr. Mohamed Umer, Honorary Secretary of the Jamitol Momin, Sadi Bazar, Madampura | Nil. | 8 |

Mr. C. S. Pagnis, Chief Clerk, Municipal Commissioner's Office, voluntarily enumerated three whole blocks of Worli Section (Blocks Nos. 34 to 36 of Circle No. 8) from its preliminary stage to the final.

There were thus available for the work of enumeration on the last five days 2,112 workers.

Out of the persons told off for Census duty, Government and Municipal Employees drawing salaries of over Rs. 150 per mensem were appointed Supervisors and others enumerators. Each Supervisor was placed in charge of one Circle and over as many Enumerators as there were blocks in the Circle. In large Circles an additional Supervisor was appointed. The total number of Enumerators which remained available for the final Census was 1,933 and was distributed at the rate of one for each block among the 1,930 blocks exclusive of the 24 Police blocks (exclusively in their charge) making in all 1,954 blocks into which the City was divided. Similarly the number of Supervisors available was 179 distributed according to necessity among 198 circles. The suggestion made in 1921 of sparing as many menials and peons to serve as messengers was greatly carried out in 1931. The Municipality spared 205 and Government Offices 157 peons for Census duty.

Quite a number of exemptions from Census duty were applied for by Government and Municipal servants under various excuses subsequent to the submission of their names by the heads of their offices. The real motive in applying for exemption was only to avoid facing all kinds of difficulties in the ensuing Census. To dispel any suspicion and to create confidence these exemptions were freely granted.

At this Census the conspicuous absence of the volunteer agency was prominently noticeable. In 1921 even when the non-cooperation movement was afoot 64 educational institutions offered volunteers for enumeration work; nine schools undertook the enumeration of certain areas of their choice and nine private firms and offices spared their 22 employees for Census work. Twenty-eight leading citizens with additional twelve volunteers offered their services in the cause of Census, whereas in 1931 only three schools, when approached personally, consented to render services for the final enumeration. With a view to avoiding any organised resistance public advertisement was dispensed with altogether and the shortage of volunteers and workers was not allowed to have any adverse effect on carrying through the Census Operations.

From the commencement of the Preliminary Enumeration daily reports of progress from each section were called for and these reports were very keenly watched by the Census Office. Charge Superintendents, who happened to be in arrears on account of circumstances beyond their control, had to be given help in various ways. Charge Superintendents whose sections were free from the infection of resistance to the Census and who were expected to finish their work in advance were instructed to render help to their neighbouring sections. In some cases the outdoor staff of the Health Department, consisting of Junior Overseers in the Malaria and Conservancy branches, Milk Sub-Inspectors and Disinfecting Sub-Inspectors had to be placed at the disposal of the Charge Superintendent concerned. Through the kindness and co-operation of the Assessor and Collector of the Municipality the help of the outdoor staff of the Assessment Department was also obtained in some sections for securing the names of the tenants through their landlords. To dispel misunderstanding among the ignorant, public leaflets in Marathi and Gujarati describing the necessity of co-operating with the Census were freely broadcast through the Charge Superintendents and Enumerators.

The Preliminary Enumeration, in spite of all such odds against it, was completed in all the Civil area on the 16th February 1931. The Customs, the Railways and the Military Officers had also finished their preliminary enumeration before the 16th February 1931 but the enumeration of the Police Stations was deferred till the first three days of the final enumeration, i.e. from 17th to 19th February 1931 since the Police Quarters were under sole Police control.

The final enumeration was fixed for 17th to 19th February 1931 and for 26th February night and morning of 27th February 1931. The gap of nearly six days caused by public holidays following 19th February 1931 entailed the retention of the paid enumerators at an extra cost of Rs. 3,000.

Employees from Government Offices spared for Census work.

| Name. | Supervisors. | Enumerators. | Peons. |
|--|--------------|--------------|--------|
| 1 Assistant Secretary to Government, Separate Department | .. | 1 | 1 |
| 2 Principal, Bombay Veterinary College | 3 | 8 | .. |
| 3 Rev. G. E. Dodd, M.A., J.P. | .. | 1 | .. |
| 4 Consulting Architect to Government, P. W. D. | 2 | 3 | .. |
| 5 Director of Information, Record Office | 1 | 4 | .. |

| Name. | | Supervisors. | Enumerators. | Peons. |
|----------|---|--------------|--------------|--------|
| 6 | Under Secretary to Government, Revenue Department | | 16 | 3 |
| 7 | Principal Officer, Mercantile Marine Department | | 5 | .. |
| 8 | Secretary to Government, Political Department | 6 | 9 | 3 |
| 9 | Assistant Secretary to Government, Finance Department | 2 | 16 | 2 |
| 10 | Director, Haffkine Institute | 5 | 5 | 7 |
| 11 | Mint Master | | 2 | .. |
| 12 | C. M. Amin, Esq., B.A. | 1 | 1 | .. |
| 13 | Assistant Registrar, Bombay | 1 | 3 | .. |
| 14 | Superintending Engineer, N. C. | 5 | 32 | 6 |
| 15 | Registrar, High Court | | 15 | .. |
| 16 | Educational Inspector, Bombay Division | 2 | 9 | .. |
| 17 | Chief Judge, Small Causes Court | | 40 | .. |
| 18 | Administrator General | | 4 | 3 |
| 19 | Secretary to Government, Legal Department | 2 | 10 | .. |
| 20 | Registrar of Companies | | 4 | 3 |
| 21 | Under Secretary to Government, Home Department | 5 | 11 | .. |
| 22 | Collector of Bombay | 2 | 36 | 14 |
| 23 | Deputy Educational Inspector for Mohomedan Education | | 1 | .. |
| 24 | Director of Industries | | 7 | 2 |
| 25 | Principal, Elphinstone High School | 9 | 32 | .. |
| 26 | Superintendent of Stamps | | 6 | .. |
| 27 | Government Pleader, High Court | | 1 | .. |
| 28 | Under Secretary to Government, General Department | 4 | 16 | 4 |
| 29 | Prothonotary and Senior Master, High Court | 1 | 23 | 2 |
| 30 | Commissioner of Workmen's Compensation | | 2 | .. |
| 31 | Chief Presidency Magistrate and Revenue Judge | 5 | 37 | 34 |
| 32 | Deputy Secretary to Government, Public Works Department | 8 | 22 | 3 |
| 33 | Director of Information, Labour Office | 1 | 9 | .. |
| 34 | Superintendent, Government Printing and Stationery | | 26 | 10 |
| 35 | Sub-Registrar of Bombay | | 11 | .. |
| 36 | Oriental Translator to Government | 2 | 6 | .. |
| 37 | Commissioner of Excise | 2 | 57 | 31 |
| 38 | Manager, D. L. O. | | 10 | .. |
| 39 | Commissioner of Income Tax | 34 | 170 | .. |
| 40 | Secretary, Accountancy Diploma Board | | 1 | .. |
| 41 | Superintendent of Police, B. B. & C. I. | | 1 | .. |
| 42 | Chemical Analyser to Government, Byculla | | 2 | .. |
| 43 | Meteorologist, Bombay | | 5 | 2 |
| 44 | Land Acquisition Officer, City of Bombay | | 8 | 5 |
| 45 | Dean, Grant Medical College | | 2 | .. |
| 46 | Post Master General | | 20 | 4 |
| 47 | Principal, Sydenham College | | 1 | .. |
| 48 | Chief Superintendent, Central Telegraph Office | | 4 | .. |
| 49 | Chief Accountant, Bombay Improvement Trust | | 18 | .. |
| 50 | Accountant General, Record Section | 1 | 27 | .. |
| 51 | Indian Post and Telegraph Office | | 7 | .. |
| 52 | Registrar, Small Causes Court | | 10 | 5 |
| 53 | Deputy Controller of Currency | 1 | 4 | .. |
| 54 | Manager, Development Department Chawls | | 2 | .. |
| 55 | Currency Office | | 20 | .. |
| 56 | Health Officer of the Port of Bombay | | 1 | .. |
| 57 | Presidency Post Master | 2 | 8 | 10 |
| 58 | Sheriff of Bombay | | 2 | 2 |
| 59 | Presidency Surgeon | | .. | 1 |
| Total .. | | 114 | 814 | 157 |

Employees from Municipal Offices spared for Census Work.

| Name. | | | | | Supervisors. | Enumerators. | Peons. |
|-------|---|----|----|----|--------------|--------------|--------|
| 1 | Curator | .. | .. | .. | .. | 1 | .. |
| 2 | Chief of Fire Brigade | .. | .. | .. | .. | 3 | .. |
| 3 | Municipal Secretary | .. | .. | .. | 1 | 6 | 4 |
| 4 | Municipal Commissioner | .. | .. | .. | 1 | 10 | 7 |
| 5 | Superintendent of Vaccination | .. | .. | .. | .. | 7 | 2 |
| 6 | Mechanical Engineer | .. | .. | .. | 5* | 23 | 5 |
| 7 | Assistant Health Officer, F and G Wards | .. | .. | .. | .. | 15 | 9 |
| 8 | Executive Health Officer | .. | .. | .. | 1 | 22 | 8 |
| 9 | Municipal Analyst | .. | .. | .. | .. | 3 | 1 |
| 10 | Superintendent, Municipal Gardens | .. | .. | .. | .. | 2 | 1 |
| 11 | Head Supervisor | .. | .. | .. | .. | 36 | 5 |
| 12 | Superintendent of Licenses | .. | .. | .. | 2 | 23 | 11 |
| 13 | Assistant Health Officer, A and B Wards | .. | .. | .. | .. | 19 | 9 |
| 14 | Superintendent of Markets | .. | .. | .. | .. | 15 | 18 |
| 15 | Assistant Health Officer, Malaria | .. | .. | .. | 2 | 79 | 4 |
| 16 | Assessor and Collector | .. | .. | .. | .. | 100 | 18 |
| 17 | City Engineer | .. | .. | .. | 3 | 63 | 30 |
| 18 | Works Engineer | .. | .. | .. | .. | 50 | 25 |
| 19 | Secretary, Schools Committee | .. | .. | .. | 17 | 4 | 11 |
| 20 | Store Keeper | .. | .. | .. | .. | 24 | 3 |
| 21 | Assistant Health Officer, E Ward | .. | .. | .. | 1 | 12 | 3 |
| 22 | Town Duty Officer | .. | .. | .. | .. | 18 | 2 |
| 23 | Hydraulic Engineer | .. | .. | .. | 18 | 54 | 4 |
| 24 | Chief Accountant | .. | .. | .. | 6 | 48 | 14 |
| 25 | Assistant Health Officer, C and D Wards | .. | .. | .. | 1 | 21 | 10 |
| 26 | Chairman, Research Bureau | .. | .. | .. | .. | 1 | 1 |
| Total | | | | | 58 | 704 | 205 |

Statement of forms issued by the Census Office.

| Authority. | Enumera- tion Books. | General Schedules. | Household Schedules. | Enumera- tion covers. | Specimen Schedules. | Family Register. | Travellers' Tickets. |
|---|----------------------------|-----------------------|-------------------------|-----------------------------|------------------------|---------------------|-------------------------|
| Assistant Collector of Customs, Preventive Service | 50 | 3,000 | 500 | 50 | 500 | .. | 5,000 |
| Director, Royal Indian Marine | 2 | 100 | 10 | 10 | 100 | .. | 500 |
| Naval Officer | 1 | 50 | 5 | 2 | 5 | .. | 500 |
| Deputy Conservator, Bombay Port Trust | 5 | 2,100 | .. | 100 | 250 | .. | 1,500 |
| B. B. and C. I. Railway Platforms | 22 | 1,700 | 1,300 | 60 | 1,300 | .. | 15,000 |
| Stations and Quarters | 30 | 1,000 | 500 | 30 | 50 | 100 | 1,000 |
| G. I. P. Railway Platforms | 73 | 3,100 | 2,200 | 138 | 2,050 | 100 | 21,000 |
| Military | 16 | 1,000 | .. | 10 | 50 | 250 | .. |
| Government House | 5 | 100 | .. | 10 | 20 | 100 | .. |
| Police | 32 | 3,500 | .. | 100 | 700 | 800 | 15,000 |

Statement of forms issued by the Census Office—contd.

| Authority. | Port Block List. | Port Enumeration passes. | Notices to Masters of sea-going vessels. | Circle Register. | Circle Summary. | Authority Forms. |
|---|------------------|--------------------------|--|------------------|-----------------|---------------------------------------|
| Assistant Collector of Customs, Preventive Service .. | 200 | 150 | 60 | 10 | .. | |
| Director, Royal Indian Marine .. | 40 | 2 | .. | 2 | .. | |
| Naval Officer .. | .. | .. | .. | 2 | .. | |
| Deputy Conservator, Bombay Port Trust .. | 150 | 3 | 100 | .. | 150 | 50 18 Appendix IV to VI. |
| B. B. and C. I. Railway Platforms | .. | .. | .. | 24 | .. | |
| Stations and Quarters .. | .. | .. | .. | 30 | .. | 50 2 Appendix. |
| G. I. P. Railway Platforms .. | .. | .. | .. | 62 | .. | 250 10 Appendix I. |
| Military .. | .. | .. | .. | 1 Charge Summary | 10 | Bombay Census Code V. C. Appendix II. |
| Government House .. | .. | .. | .. | .. | .. | |
| Police .. | .. | .. | .. | .. | .. | |

Review of the Operations.

Bombay ranks amongst the large cities in the world and is one of the two largest cities in India. Since 1921 the area of the City has been increased by reclamation as under :—

| Ward | Section | Area in Acres in 1931 |
|------|----------------------------|-----------------------|
| A | Upper Colaba .. | 409·51 |
| | Middle and Lower Colaba .. | 279·74 |
| | Fort, South .. | 133·11 |
| | Fort, North .. | 158·68 |
| | Esplanade .. | 787·45 |
| | | 1,768·49 |
| B | Mandvi .. | 187·33 |
| | Chukla .. | 47·02 |
| | Umarkhadi .. | 100·64 |
| | Dongri .. | 302·66 |
| | | 637·65 |
| C | Market .. | 85·21 |
| | Dhobi Talao .. | 208·27 |
| | Fanaswadi .. | 98·44 |
| | Bhuleshwar .. | 73·46 |
| | Khara Talao .. | 41·14 |
| | Kumbharwada .. | 44·08 |
| | | 550·60 |
| D | Khetwadi .. | 155·00 |
| | Girgaum .. | 112·40 |
| | Chowpati .. | 108·72 |
| | Walkeshwar .. | 589·90 |
| | Mahalakshmi .. | 658·51 |
| | | 1,624·53 |

| Ward | Section | | | | | | Area in Acres in 1931 |
|------|----------------|----|----|----|----|----|-----------------------|
| E | Mazgaon | .. | .. | .. | .. | .. | 1,075.48 |
| | Tarwadi | .. | .. | .. | .. | .. | 498.81 |
| | Second Nagpada | .. | .. | .. | .. | .. | 33.05 |
| | Kamathipura | .. | .. | .. | .. | .. | 62.44 |
| | Tardeo | .. | .. | .. | .. | .. | 149.86 |
| | Byculla | .. | .. | .. | .. | .. | 567.57 |
| | First Nagpada | .. | .. | .. | .. | .. | 29.38 |
| | | | | | | | 2,416.59 |
| F | Parel | .. | .. | .. | .. | .. | 561.25 |
| | Sewri | .. | .. | .. | .. | .. | 577.70 |
| | Sion | .. | .. | .. | .. | .. | 3,559.10 |
| | | | | | | | 4,698.05 |
| G | Mahim | .. | .. | .. | .. | .. | 1,511.00 |
| | Worli | .. | .. | .. | .. | .. | 2,273.38 |
| | | | | | | | 3,784.38 |
| | | | | | | | 15,480.29 |

To carry out the Census of such a large City with a varied and mostly ignorant population is not an easy task. To the usual indifference and apathy of the public generally seen in such matters was added the studied opposition due to the non-cooperation with the Census work declared by prominent members of the Congress. The Census of 1931 of the City thus carried out will perhaps be declared unsatisfactory. That it has been carried out at all under such adversely altered conditions reflects much credit on the well-trained organisation of the Health Department.

Having regard to the extensions and developments made in the city and to the increased activities and development in traffic since 1921 the population that was expected to be in the City was between 13 and 13½ lakhs. For statistical purposes the population for the successive years was obtained by adding 1/10 of the difference between the population figure of 1921 and 1911 to the estimated population of the previous year. Thus for the

| | | | |
|---|-----|----|-----------|
| Year 1922 the estimated population would be | .. | .. | 12,00,473 |
| Year 1923 | Do. | .. | 12,20,120 |
| Year 1924 | Do. | .. | 12,39,767 |
| Year 1925 | Do. | .. | 12,59,414 |
| Year 1926 | Do. | .. | 12,79,061 |
| Year 1927 | Do. | .. | 12,98,708 |

There was, however, a reason to believe that the increase which occurred in the years 1911 to 1920 did not continue at a uniform rate and hence the estimated population for 1927 was retained unaltered for the subsequent years. Thus the population that was expected in the City was somewhere above 13,00,000.

In 1931 the final count of the population of the Bombay City that was declared was 11,57,851. This was at a time when there was trade depression all over necessitating the exodus of the unemployed to their native villages. This exodus is estimated at nearly two lakhs. In respect of the mill industry alone it was officially ascertained from the Millowners' Association that five mills were closed between April and August 1930 throwing thereby out of employment 12,669 persons who could not have been absorbed in any other industry and must have therefore left the City for their villages with their families which if calculated at four members in a family would disclose the figure of 50,000 as exodus for the mill industry alone. Although there are no data for estimating the exodus due to other industries the figure of 1,50,000 would not be an exaggeration. Owing to the movement of non-cooperation it can roughly be estimated that about 10,000 persons must have escaped enumeration altogether. This figure of exodus when added to the actual figure obtained after enumeration would give the population figure over 13,00,000 that was expected and under normal conditions this expectation would perhaps have proved true.

The establishment of the Abstraction Office for Bombay at Ahmednagar proved an added disadvantage for the Census Operations in Bombay. All the enumeration books had to be

despatched immediately after the Census night. There was very little time at the disposal of the Census office in Bombay to examine the enumeration books to see whether entries were complete or not. The enumeration books of the Taj Mahal Hotel and Hotel Majestic had many schedules not completely filled in. Similarly the enumeration books for the passengers and crew of two important steamers, s.s. "Multan" and s.s. "Naldera" were incomplete as regards particulars. Much correspondence ensued and time was spent in securing the particulars from the Agents of the companies and still there was very little progress. Thus incomplete books had to be sent to Ahmednagar with a suggestion that the word "unspecified" may be used for incomplete entries in the tables concerned. Many references from the Abstraction Office had to be answered and explained in respect of abbreviations common in Bombay but unknown to outsiders. Had the Abstraction Office been in Bombay all these defects could have been rectified side by side with the work of Abstraction as in 1921.

Non-cooperation or boycott of the Census was perhaps the greatest hindrance this year in carrying out the Census operations to a successful finish. Non-cooperation is an ugly word and the idea of its use in such a useful work is uglier still. The first step in connection with the Census Operations is painting Census numbers on every building and painting circle and block numbers at the beginning, end and at corners in each block and circle. While the painting was in progress and even till its completion there was no opposition. Perhaps the Congress ban on the Census was being hatched during this time. Soon after the numbering work was over organised efforts were made for removing, tarring by dammer, disfiguring, obliterating and scratching the Census numbers throughout the City in defiance of Government orders. Under the Criminal Code actions were taken by the Police for disfiguring and removing Census numbers independently of the Census Office and of the Census Act and some persons were convicted but the movement did not stop. The Census Office did not take any notice of such persons beyond issuing instructions to the Charge Superintendents to repaint the numbers. After some time repainting also was found impossible and it was then devised to have in the ^{House} Block lists Municipal Street numbers corresponding to the Census numbers marked to enable the Enumerator to identify the buildings at the time of enumeration. As the time of preliminary enumeration was approaching, meetings were held to instigate the public not to give any information in connection with the Census and not to cooperate with any one connected with the Census. Leaflets in different languages were published and freely distributed with a view to keep the agitation fresh.

To create self-confidence among the Charge Superintendents and their Assistants I called them to a meeting just a few days before the start of the preliminary enumeration and gave them clear instructions pointing out the situation and suggesting different ways of securing the information and the necessity of arriving at accurate figures as far as possible. To dispel any misunderstanding of the public I issued leaflets in Gujarati and Marathi, already referred to before, and gave them to the Charge Superintendents for free distribution through their enumerators. If, in spite of this, the information was refused the enumerators were instructed to note down the places and report them to the Charge Superintendents without any delay. The Charge Superintendents were in turn instructed to try personally for such information and on their failure they should approach the Assistant Health Officer of the Ward who would obtain the information as if for a Municipal purpose. All the resources of the Health Department were put into execution for securing correct information. In some cases enumeration was made through Birth Karkoons, Mill Sub-Inspectors and Malaria Junior Overseers. In some cases the help of the outdoor staff of the Assessment Department was also taken. Letters were addressed to the Chief Officer of the City Improvement Trust and the Director of the Development Department requesting them to issue orders to the Rent Collectors and caretakers of their chawls to cooperate with the enumerators in recording the particulars of the tenants as accurately as possible.

Opposition to the Census had to be faced in many ways. Sometimes the enumerator was hooted out by the Congress Volunteers. Sometimes the door was shut against the enumerator and sometimes wrong information was given by the public.

While the preliminary enumeration was in progress rumours were afloat of holding open air meetings on the Census night in order that they may be attended by the public in large numbers after locking up their houses. It was also rumoured that all the 32 Census Offices temporarily opened for the Census would be picketed, thus preventing the Government or Municipal Volunteers from taking the enumeration books for verification from the Census Offices. It was also apprehended that the enumerators would be deprived of their books in the streets while on duty on the Census night. A confidential circular was issued by me calling upon all the Charge Superintendents to deliver all their books into my office a day before the final Census. New enumeration books with ^{House} Block lists and family registers were made and given to the enumerators on the Census night with instruction to record only the additions or omissions against the house so that changes could be made in the original enumeration book. In two or three sections some enumerators were roughly handled by the mob and deprived of their cutcha enumeration books but these were subsequently restored by the Police.

The period of three weeks allowed for the preliminary enumeration was barely sufficient. Four weeks at least should be devoted to preliminary enumeration. The first week would be profitably utilised in training the enumerators and dismissing those who would be found incompetent and careless workers.

For the preparation of statistical evidence of overcrowding, records were made on a separate schedule of the number of rooms occupied by each family and of the number of persons occupying each room or set of rooms in the houses enumerated. On a third schedule the number of floors in each house was shown and for the Abstraction Office it accordingly became unnecessary to include any indication as to rooms or floors in the General Schedule which gives the details as to age, sex, etc., of each person enumerated.

The General Census Schedule adopted for the Presidency is not suitable for Bombay. This form has no provision for the column for floor numbers and for room numbers on each floor. For the preparation of the special City Tables these two columns are absolutely necessary. This deficiency in the General Schedule had to be overcome by devising the use of a fraction showing the floor number as the numerator and the room number as the denominator against the Census house numbers in the column provided for the serial Census house number. No great difficulty was experienced in explaining the meaning and use of this fraction to the paid enumerators but for the final enumerators, coming new to work from Government or Municipal Offices, this proved to be an added source of confusion. The columns in the General Schedule (consecutive number of floors and rooms) which were abandoned in 1921 should be restored.

On the present occasion there was only the General Schedule and the enumerators were instructed to obtain particulars themselves on the General Schedule in all cases. This led to a great waste of enumerator's time. Persons, who could write their own information in a private schedule, would not suit the convenience of the enumerator as to the hour at which they would supply the information he required and time after time directed him to call again. The result of this was that in many cases the enumerators obtained the necessary particulars from servants instead of from heads of families. The use of private schedules with printed instructions on the back should be restored with strict injunctions that such schedules should be left only with persons who are competent to fill them up correctly.

Owing to the non-cooperation the unemployment schedules were not filled up though offered to persons literate in English but unemployed. Similarly the schedules showing the fertility of Indian women could not be filled up.

In conclusion I should like to point out that the above notes are made solely to fulfil the duty of every Census Officer to his successor indicating the directions in which experience suggests that improvement may be effected.

The Charge Superintendents performed their Census duties in addition to the duties required from them by the Municipality. All worked long hours of overtime and the majority of them completed their work with conspicuous zeal.

To the Assistant Health Officers and particularly to Dr. R. K. Mhatre, Assistant Health Officer, Malaria, the fullest recognition is due for the voluntary services which they rendered during the last days of the operation.

I have the honour to be,

Sir,

Your most obedient servant,

(Signed) J. S. NERURKAR,
Executive Health Officer.

KARACHI MUNICIPALITY.
Reference No. Census 1400.

Municipal Office, Karachi :
4th/5th March 1931.

From

THE CHIEF OFFICER AND CHARGE SUPERINTENDENT,

To

Census Operations, Karachi ;

THE COLLECTOR OF KARACHI,

Karachi.

Decennial Census, 1931.

Sir,

I have the honour to submit the following summary of the figures of population in the Karachi Municipal District including the various sub-Charges which were separately enumerated by the respective authorities, as ascertained by the Census which took place on the 26th February 1931 :—

| Males. | Females. | Total. |
|---------|----------|---------|
| 144,184 | 102,874 | 247,058 |

2. The original schedules and other papers will be forwarded in due course to the Provincial Superintendent's Abstraction Office at Hyderabad (Sind).

3. In view of the general opposition anticipated in certain quarters of the City, which had manifested itself by obliteration of house numbers on a large scale (reported in the President's letters to the Commissioner-in-Sind, Nos. 5B/75 and G-A/Census dated 16th December 1930, 10th January 1931, 26th January 1931 and 30th January 1931 respectively), the preliminary enumeration had been postponed to a later date than usual, but it was definitely started on 10th February 1931, no instructions for postponing the work having been received from Government by that date. Government's final orders on the subject were received on 13th February 1931. By that time however the preliminary enumeration was already in full swing. In several places where the numbers on plates had been defaced, chalk numbers were marked on the houses and the circle and block boundaries were demarcated at site in a conspicuous manner to facilitate the taking of the final census. The Supervisors were shown round their circle and block beats by Municipal Surveyors and they were instructed to take each enumerator round the boundaries of his block in like manner. The areas affected were Old Town, Runchore, Ramswami and portions of Jail, Market, Napier and Sadar Bazar Quarters. The commencement of the preliminary enumeration had been preceded by two meetings, one of supervisors only and the other of supervisors and enumerators, at which the general instructions laid down for guidance were carefully and clearly explained and in particular, it was impressed on all the workers that much depended on the courtesy and tact which they were expected to show on this occasion in obtaining information. By the time the preliminary enumeration started, the opposition, in its strong form, had greatly subsided and the enumerators were mostly able to get out full particulars even in the affected areas. In a few cases only where the parties had declined to give information particulars had to be gathered from the neighbours.

4. Another meeting of all the census workers was held in the Khalikdina Hall on the morning of the day of the census, and they were again addressed and all the necessary supplementary instructions given and stationery and writing materials, lamps etc. distributed. Additional enumerators and assistant supervisors were assigned according to necessity and the distribution of servants for carrying the lamps etc. also made. All the Supervisors and enumerators were ordered to begin work at 7-0 p.m. sharp according to programme.

5. On touring round the City in the afternoon of the day, particularly in Runchore Quarter, where preliminary enumeration had not been done in a few houses, it was found that a report had been spread that the Congress was against the taking of the Census and had advised the people to remain indoors and to withhold information when enumerators passed round in the night. A small crowd of young boys quickly gathered where I had proceeded with the Deputy Chief Officer, and the supervisor and enumerators concerned, and they were shouting. Enquiries showed that a notice recommending boycott had been published that morning in the name of the local Congress Authority. It was understood however that Census Officials would not be harassed in their work. The crowd of boys who had gathered at Runchore Quarter was dispersed by some one who appeared to have some influence over them, for the time being any way. In fact, even while I was there with the supervisors and enumerators taking preliminary observations, the crowd of boys proceeded to disperse, leaving the census workers in peace. It was hoped, in view of the above, that there would be no positive obstruction at night in Runchore Quarter or in the other near affected areas and that the census staff would be allowed to get through their work of collecting the required information from those who were not averse to giving the same. The supervisors had been informed at the meeting that they could communicate with the Chief Officer by telephoning to Fire Brigade Head Quarters. The superior officers of the Municipality had also been required to move about

and superintend the work of supervisors in specified areas that were assigned to them for the purpose that night.

6. The Undersigned with the Deputy Chief Officer went round various quarters and, in particular, the affected areas. It was soon found that there was active obstruction and serious difficulty at Runchore Lines, and orders were quickly sent to the supervisors and enumerators in Runchore and Ramswami Quarters to cease work and go away. The instructions were conveyed by two clerks who were sent round in a Municipal motor car. Demonstrations were also seen in Ramswami Old Town, Market and Jail Quarters. At all the places, the demonstrations were by crowds of boys with whom there were a few older youths. The supervisors and enumerators were advised to put out their candles (which were conspicuous) and to go away *taking particular care of their books*.

7. In three places, the workers who were being molested by boys who were attempting to snatch away the census books, were rescued and either put into a ghari or carried in a motor car near their homes, the books being retained by the undersigned. It was reported that in one place a census book had been taken away and destroyed. At 12 mid-night a report was received from an enumerator of Lyari, who was returning home after the work, that he had been set upon near the City Magistrate's Court and his book had been taken away and he himself roughly handled by a crowd of boys.

8. At the meeting of the census staff held on the following day at the Khalikdina Hall for the preparation and submission of the Circle Summaries and Schedules, the undersigned went round to every Circle Supervisor ascertaining from him and his enumerators the exact position on the previous night. A bad case of an enumerator who had been almost suffocated and robbed of his books, but had been rescued by a stalwart scout and rescued in time, was reported. He had also lost his fountain pen and muffler. Another had been rescued by a Municipal Councillor who had been kindly going round in the area to help in the census. Three or four enumerators had been assaulted but in almost all the cases, the supervisors and enumerators had managed to save their books and there were no serious consequences. In all six books had been lost, but in regard to three of them, the rough lists were available from which copies could be (and have been) made. In Machi Meani, Old Town, Market, Runchore, Ramswami and Jail Quarters, the final check was only partially done (where it was done) or not done at all. In all the other quarters, there was no difficulty whatsoever and the final check was reported to have been got through completely, the supervisors checking the percentage as required.

9. The preliminary enumeration had shown a total population of 2,34,626 (including 1,11,035 Hindus and 1,10,689 Mahomedans). The figures already reported to you were a total population of 2,31,096, of whom 1,09,008 were Hindus and 1,09,304 Mahomedans. The returns subsequently received from Circle Supervisors 12, 34, 42, 49 and 76A (all of which accompany) show a total of 3,530, with 2,027 Hindus and 1,385 Mahomedans. The total population shown by the final enumeration is 2,47,058 persons. The latter includes, *inter alia*, persons enumerated on the final night at Railway platforms (347) and on boats in the harbour (1,357) as well as pilgrims and homeless persons all of whom were necessarily newly enumerated. In Circle 42 (Runchore), the Supervisor reported that 176 houses could not be enumerated at all even by the final night. The Supervisor of Circle No. 44 (Runchore) reported that 11 houses similarly remained unenumerated. The final check could not be done properly in the affected areas and in several of them could not be done at all as already explained. The irreparable loss of the Enumeration books of three blocks (Blocks Nos. 3 and 4, Circle No. 7, and Block No. 7, Circle No. 44) has already been stated. These included 226 houses with a population of 528, as per provisional totals. No other details (excepting the total population by communities) are now available. The final figures now reported have necessarily to be taken subject to the limitations herein stated.

10. Before concluding this report, I have to refer to the excellent work done by the several Supervisors and Enumerators on this occasion. All of them worked with great zeal and this was particularly marked on the census night. The Enumerators who had to do the enumeration in the disturbed areas and their supervisors all showed a proper spirit and quietly managed to save their books (with the exceptions mentioned), despite serious difficulties and they all deserve the warmest thanks for the tact and coolness displayed. The celerity with which the preliminary enumeration was carried out (in addition to other office duties) was commendable. A few personal articles (of any value) that were reported to have been lost on the night of the census, of which a list was made on the following morning are being arranged to be paid for. The amount involved is insignificant.

11. The following documents accompany*. The favour of an acknowledgment is requested.

| | | |
|----------------------|-----|----------------|
| (1) Charge Summary | 1 | } Not printed. |
| (2) Circle Summaries | 127 | |

* Forwarded already.

I have the honour to be,

Sir,

Your most obedient servant,

(Signed) K. N. RAMASUBBA AIYAR,

Chief Officer and Charge Superintendent,
Census Operations, Karachi.

APPENDIX C—PART I.

Part I gives the number of children of the individual ages 4 to 15 in the Bombay City by wards in each religion and in all religions.

Part II shows the general distribution of children by main languages in each ward.

This information has been abstracted this time at the special request of the Municipality.

The number of children shown in the City Table IV—Bombay, will not agree with the number given in this Appendix as the former sets of figures have been arrived at by smoothing the crude age group figures and the latter represent the number as actually returned in the General Schedules.

CHILDREN AGED 4 TO 15

BOMBAY

All

| Ward. | Total. | | 4 | | 5 | | 6 | | 7 | | 8 | |
|------------------------|---------|----------|--------|----------|--------|----------|--------|----------|--------|----------|--------|----------|
| | Males. | Females. | Males. | Females. | Males. | Females. | Males. | Females. | Males. | Females. | Males. | Females. |
| 1 | 2 | 3 | 4 | 5 | 6 | 7 | 8 | 9 | 10 | 11 | 12 | 13 |
| A .. | 7,155 | 5,454 | 852 | 749 | 967 | 811 | 1,166 | 1,004 | 864 | 328 | 502 | 400 |
| B .. | 15,611 | 11,510 | 1,465 | 1,124 | 1,480 | 1,385 | 2,202 | 1,838 | 1,081 | 734 | 1,544 | 1,130 |
| C .. | 24,258 | 16,623 | 1,471 | 1,107 | 1,542 | 1,341 | 2,303 | 1,961 | 1,989 | 6,983 | 2,719 | 1,890 |
| D .. | 18,631 | 13,197 | 1,870 | 1,504 | 1,853 | 1,507 | 1,660 | 1,425 | 1,325 | 1,107 | 1,705 | 1,277 |
| E .. | 27,716 | 20,458 | 2,457 | 2,119 | 2,316 | 2,024 | 1,912 | 2,676 | 2,220 | 1,948 | 3,031 | 1,972 |
| F .. | 16,782 | 12,511 | 1,987 | 1,634 | 1,857 | 1,606 | 1,439 | 1,091 | 1,062 | 1,330 | 1,913 | 1,450 |
| G .. | 15,805 | 12,115 | 945 | 788 | 1,406 | 1,241 | 1,489 | 1,260 | 1,541 | 1,324 | 1,746 | 1,414 |
| Railway Floating, etc. | 1,255 | 392 | 36 | 24 | 35 | 30 | 47 | 30 | 69 | 41 | 47 | 44 |
| Total .. | 127,213 | 92,260 | 11,083 | 9,049 | 11,453 | 9,945 | 13,308 | 11,285 | 10,245 | 8,420 | 13,297 | 9,523 |

Hindu.

| | | | | | | | | | | | | |
|------------------------|--------|--------|-------|-------|-------|-------|-------|-------|-------|-------|-------|-------|
| A .. | 4,992 | 3,624 | 733 | 610 | 839 | 675 | 986 | 780 | 213 | 168 | 329 | 246 |
| B .. | 8,245 | 5,917 | 933 | 745 | 1,053 | 899 | 1,330 | 1,065 | 572 | 335 | 784 | 556 |
| C .. | 16,332 | 11,009 | 835 | 665 | 939 | 770 | 1,515 | 1,226 | 1,329 | 1,116 | 1,927 | 1,322 |
| D .. | 14,505 | 10,240 | 1,640 | 1,313 | 1,643 | 1,335 | 1,180 | 944 | 1,028 | 873 | 1,438 | 1,020 |
| E .. | 16,179 | 11,654 | 1,494 | 1,291 | 1,343 | 1,187 | 1,521 | 1,280 | 1,450 | 1,208 | 1,915 | 1,261 |
| F .. | 13,143 | 9,661 | 1,707 | 1,373 | 1,610 | 1,331 | 1,076 | 804 | 1,232 | 1,022 | 1,538 | 1,165 |
| G .. | 12,705 | 9,749 | 746 | 600 | 1,192 | 1,049 | 1,159 | 935 | 1,336 | 1,116 | 1,448 | 1,170 |
| Railway Floating, etc. | 801 | 226 | 18 | 9 | 16 | 15 | 19 | 19 | 42 | 26 | 20 | 24 |
| Total .. | 85,922 | 62,080 | 8,106 | 6,606 | 8,635 | 7,261 | 8,786 | 7,193 | 7,302 | 5,864 | 9,399 | 6,770 |

Muslim.

| | | | | | | | | | | | | |
|------------------------|--------|--------|-------|-------|-------|-------|-------|-------|-------|-------|-------|-------|
| A .. | 617 | 304 | 22 | 35 | 25 | 37 | 48 | 55 | 40 | 33 | 51 | 48 |
| B .. | 6,677 | 3,042 | 468 | 322 | 364 | 427 | 672 | 688 | 468 | 377 | 701 | 529 |
| C .. | 4,896 | 3,089 | 333 | 222 | 306 | 309 | 456 | 469 | 434 | 300 | 494 | 330 |
| D .. | 917 | 552 | 62 | 49 | 65 | 43 | 133 | 78 | 58 | 51 | 93 | 51 |
| E .. | 6,984 | 4,715 | 534 | 448 | 558 | 487 | 906 | 935 | 443 | 409 | 727 | 585 |
| F .. | 1,317 | 739 | 78 | 69 | 79 | 74 | 135 | 79 | 144 | 99 | 147 | 107 |
| G .. | 1,433 | 988 | 82 | 107 | 83 | 98 | 119 | 133 | 88 | 101 | 146 | 98 |
| Railway Floating, etc. | 313 | 54 | 5 | 6 | 6 | 4 | 8 | 4 | 12 | 5 | 16 | 10 |
| Total .. | 23,204 | 15,873 | 1,584 | 1,258 | 1,481 | 1,479 | 2,707 | 2,441 | 1,687 | 1,375 | 2,375 | 1,558 |

Jain.

| | | | | | | | | | | | | |
|------------------------|-------|-----|-----|-----|-----|-----|-----|-----|-----|----|-----|----|
| A .. | 26 | 1 | .. | 1 | 1 | .. | .. | .. | 2 | .. | .. | .. |
| B .. | 181 | 99 | 18 | 16 | 18 | 19 | 17 | 23 | 19 | 1 | 21 | 6 |
| C .. | 734 | 377 | 62 | 46 | 64 | 54 | 90 | 95 | 61 | 25 | 90 | 42 |
| D .. | 169 | 123 | 19 | 22 | 20 | 13 | 20 | 22 | 7 | 3 | 14 | 17 |
| E .. | 100 | 47 | 10 | 7 | 8 | 7 | .. | 7 | 4 | 6 | 4 | .. |
| F .. | 89 | 108 | 11 | 10 | 11 | 10 | 3 | 6 | 7 | 13 | 15 | 18 |
| G .. | 188 | 65 | 12 | 6 | 24 | 11 | 24 | 18 | 5 | 6 | 8 | 5 |
| Railway Floating, etc. | .. | .. | .. | .. | .. | .. | .. | .. | .. | .. | .. | .. |
| Total .. | 1,487 | 820 | 123 | 108 | 146 | 114 | 154 | 171 | 102 | 54 | 152 | 88 |

BY INDIVIDUAL AGE GROUP.

CITY.

Religions.

| 9 | | 10 | | 11 | | 12 | | 13 | | 14 | | 15 | |
|--------|----------|--------|----------|--------|----------|--------|----------|--------|----------|--------|----------|--------|----------|
| Males. | Females. | Males. | Females. | Males. | Females. | Males. | Females. | Males. | Females. | Males. | Females. | Males. | Females. |
| 14 | 15 | 16 | 17 | 18 | 19 | 20 | 21 | 22 | 23 | 24 | 25 | 26 | 27 |
| 288 | 242 | 684 | 502 | 250 | 158 | 684 | 544 | 293 | 216 | 401 | 207 | 704 | 293 |
| 878 | 568 | 1,893 | 1,353 | 698 | 428 | 1,506 | 1,004 | 601 | 492 | 925 | 619 | 1,248 | 835 |
| 1,646 | 1,276 | 3,345 | 2,064 | 1,114 | 797 | 3,015 | 1,694 | 1,030 | 705 | 1,625 | 1,034 | 2,465 | 2,206 |
| 1,070 | 886 | 2,072 | 1,263 | 870 | 552 | 1,977 | 1,093 | 914 | 594 | 1,422 | 956 | 1,785 | 1,033 |
| 1,550 | 1,322 | 3,972 | 2,318 | 1,066 | 850 | 2,896 | 1,666 | 1,160 | 860 | 1,442 | 1,020 | 2,694 | 1,703 |
| 844 | 698 | 1,925 | 1,348 | 694 | 455 | 1,743 | 1,039 | 652 | 499 | 927 | 606 | 1,229 | 758 |
| 941 | 807 | 2,116 | 1,454 | 589 | 495 | 1,870 | 1,164 | 718 | 490 | 926 | 674 | 1,521 | 944 |
| 53 | 38 | 162 | 54 | 42 | 17 | 228 | 33 | 63 | 19 | 105 | 28 | 368 | 34 |
| 7,279 | 5,897 | 16,169 | 10,356 | 5,242 | 3,732 | 13,919 | 8,234 | 5,431 | 3,875 | 7,773 | 5,144 | 12,014 | 6,800 |

| | | | | | | | | | | | | | |
|-------|-------|--------|-------|-------|-------|-------|-------|-------|-------|-------|-------|-------|-------|
| 163 | 112 | 413 | 319 | 126 | 67 | 410 | 346 | 141 | 67 | 215 | 83 | 424 | 146 |
| 274 | 246 | 1,027 | 613 | 202 | 137 | 766 | 465 | 228 | 200 | 353 | 245 | 623 | 402 |
| 1,164 | 912 | 2,365 | 1,392 | 749 | 350 | 2,066 | 1,154 | 682 | 432 | 1,085 | 680 | 1,702 | 829 |
| 815 | 667 | 1,683 | 1,032 | 531 | 341 | 1,499 | 836 | 650 | 411 | 1,087 | 666 | 1,306 | 746 |
| 871 | 700 | 2,403 | 1,400 | 612 | 449 | 1,722 | 1,040 | 579 | 402 | 703 | 430 | 1,664 | 946 |
| 647 | 516 | 1,503 | 1,075 | 414 | 238 | 1,345 | 777 | 421 | 306 | 657 | 434 | 893 | 570 |
| 773 | 705 | 1,693 | 1,200 | 493 | 417 | 1,489 | 935 | 507 | 348 | 694 | 540 | 1,178 | 734 |
| 28 | 14 | 113 | 51 | 26 | 11 | 166 | 25 | 37 | 9 | 64 | 17 | 252 | 28 |
| 4,835 | 3,872 | 11,207 | 7,062 | 3,147 | 2,230 | 9,460 | 5,576 | 3,245 | 2,184 | 4,858 | 3,160 | 7,942 | 4,292 |

| | | | | | | | | | | | | | |
|-------|-----|-------|-------|-------|-----|-------|-------|-------|-----|-------|-----|-------|-------|
| 26 | 18 | 84 | 40 | 23 | 15 | 96 | 36 | 35 | 22 | 55 | 16 | 112 | 30 |
| 480 | 296 | 784 | 676 | 418 | 229 | 873 | 495 | 343 | 258 | 532 | 343 | 574 | 402 |
| 301 | 208 | 649 | 460 | 228 | 173 | 632 | 338 | 192 | 140 | 354 | 220 | 487 | 220 |
| 44 | 35 | 102 | 59 | 43 | 24 | 117 | 43 | 55 | 39 | 57 | 41 | 118 | 36 |
| 362 | 304 | 1,036 | 494 | 298 | 195 | 787 | 285 | 267 | 178 | 383 | 226 | 688 | 369 |
| 52 | 47 | 190 | 80 | 43 | 27 | 189 | 65 | 67 | 25 | 77 | 30 | 119 | 37 |
| 81 | 56 | 198 | 110 | 67 | 48 | 188 | 89 | 112 | 38 | 119 | 43 | 179 | 67 |
| 13 | 3 | 40 | 7 | 10 | 4 | 56 | 2 | 18 | 1 | 30 | 6 | 99 | 2 |
| 1,359 | 967 | 3,089 | 1,935 | 1,130 | 715 | 2,729 | 1,953 | 1,089 | 701 | 1,607 | 928 | 2,387 | 1,163 |

| | | | | | | | | | | | | | |
|----|----|-----|----|----|----|-----|----|----|----|----|----|-----|----|
| .. | .. | 5 | .. | 2 | .. | 9 | .. | 3 | .. | .. | .. | 4 | .. |
| 8 | 2 | 30 | 6 | 9 | 8 | 21 | 9 | 8 | 5 | 5 | 4 | 10 | .. |
| 54 | 19 | 98 | 27 | 54 | 25 | 84 | 16 | 22 | 17 | 19 | 5 | 36 | 6 |
| 5 | 4 | 15 | 11 | 2 | 2 | 21 | 13 | 7 | 4 | 16 | 10 | 23 | 2 |
| 4 | 1 | 14 | 1 | 3 | 5 | 16 | 1 | 10 | 7 | 4 | 1 | 23 | 4 |
| .. | 3 | 2 | 13 | 5 | 13 | 17 | 8 | 5 | 11 | 4 | 3 | 9 | .. |
| 8 | .. | 23 | 3 | 4 | 3 | 56 | 1 | 14 | 5 | 7 | 1 | 23 | 6 |
| .. | .. | .. | .. | .. | .. | .. | .. | .. | .. | .. | .. | .. | .. |
| 79 | 29 | 187 | 61 | 79 | 56 | 204 | 48 | 69 | 49 | 55 | 24 | 128 | 18 |

Zoroastrian.

| Ward. | Total | | 4 | | 5 | | 6 | | 7 | | 8 | |
|------------------------|--------|----------|--------|----------|--------|----------|--------|----------|--------|----------|--------|----------|
| | Males. | Females. | Males. | Females. | Males. | Females. | Males. | Females. | Males. | Females. | Males. | Females. |
| 1 | 2 | 3 | 4 | 5 | 6 | 7 | 8 | 9 | 10 | 11 | 12 | 13 |
| A | 594 | 652 | 28 | 37 | 32 | 28 | 38 | 65 | 42 | 63 | 49 | 46 |
| B | 11 | 6 | .. | 1 | 1 | .. | 1 | .. | .. | .. | 2 | .. |
| C | 1,160 | 1,049 | 170 | 105 | 151 | 142 | 67 | 74 | 83 | 84 | 96 | 78 |
| D | 2,076 | 1,585 | 83 | 72 | 78 | 68 | 247 | 248 | 182 | 139 | 164 | 134 |
| E | 1,185 | 1,085 | 149 | 143 | 134 | 96 | 53 | 43 | 93 | 110 | 100 | 72 |
| F | 1,082 | 919 | 89 | 84 | 81 | 91 | 64 | 68 | 79 | 80 | 85 | 63 |
| G | 156 | 154 | 8 | 7 | 6 | 9 | 9 | 15 | 17 | 19 | 12 | 9 |
| Railway Floating, etc. | 7 | 10 | 2 | .. | .. | 2 | .. | .. | .. | 1 | .. | .. |
| Total | 6,271 | 5,460 | 529 | 449 | 483 | 436 | 479 | 513 | 496 | 496 | 508 | 402 |

Christian.

| | | | | | | | | | | | | |
|------------------------|-------|-------|-----|-----|-----|-----|-------|-----|-----|-----|-----|-----|
| A | 817 | 682 | 54 | 50 | 54 | 53 | 81 | 91 | 57 | 56 | 60 | 52 |
| B | 196 | 149 | 12 | 7 | 9 | 7 | 23 | 15 | 7 | 4 | 9 | 14 |
| C | 1,115 | 796 | 71 | 68 | 82 | 66 | 145 | 97 | 76 | 82 | 112 | 64 |
| D | 907 | 673 | 61 | 47 | 47 | 46 | 75 | 82 | 48 | 37 | 81 | 47 |
| E | 2,488 | 2,172 | 193 | 145 | 191 | 165 | 335 | 308 | 185 | 166 | 218 | 191 |
| F | 1,084 | 1,019 | 96 | 93 | 72 | 95 | 156 | 126 | 92 | 108 | 121 | 91 |
| G | 1,237 | 1,079 | 91 | 63 | 92 | 70 | 171 | 151 | 89 | 78 | 125 | 116 |
| Railway Floating, etc. | 127 | 99 | 10 | 9 | 13 | 8 | 20 | 7 | 14 | 9 | 11 | 10 |
| Total | 7,971 | 6,669 | 588 | 482 | 560 | 510 | 1,006 | 877 | 568 | 540 | 746 | 585 |

Buddhist.

| | | | | | | | | | | | | |
|------------------------|----|----|----|----|----|----|----|----|----|----|----|----|
| A | 6 | 2 | .. | .. | 2 | 1 | 1 | .. | 1 | .. | 1 | .. |
| B | 1 | 1 | .. | .. | 1 | .. | .. | .. | .. | .. | .. | 1 |
| C | .. | .. | .. | .. | .. | .. | .. | .. | .. | .. | .. | .. |
| D | 13 | 7 | 3 | .. | .. | .. | 4 | .. | 1 | 2 | 3 | 2 |
| E | 16 | 14 | 3 | .. | 2 | .. | .. | 3 | 1 | .. | .. | 3 |
| F | 4 | .. | .. | .. | 1 | .. | .. | .. | .. | .. | 1 | .. |
| G | .. | .. | .. | .. | .. | .. | .. | .. | .. | .. | .. | .. |
| Railway Floating, etc. | .. | .. | .. | .. | .. | .. | .. | .. | .. | .. | .. | .. |
| Total | 40 | 24 | 6 | .. | 6 | 1 | 5 | 3 | 3 | 2 | 5 | 6 |

Sikh.

| | | | | | | | | | | | | |
|------------------------|----|----|----|----|----|----|----|----|----|----|----|----|
| A | 4 | 2 | .. | .. | 1 | .. | .. | .. | .. | .. | 1 | 1 |
| B | 1 | .. | .. | .. | .. | .. | .. | .. | .. | .. | 1 | .. |
| C | .. | .. | .. | .. | .. | .. | .. | .. | .. | .. | .. | .. |
| D | 5 | 1 | 1 | .. | .. | .. | 1 | .. | .. | 1 | 2 | .. |
| E | 11 | 5 | 1 | .. | 1 | .. | 2 | 2 | 1 | 1 | .. | .. |
| F | 8 | 9 | 2 | .. | .. | .. | .. | 3 | 2 | .. | .. | 2 |
| G | 3 | 2 | 1 | .. | .. | .. | .. | .. | .. | .. | 1 | 2 |
| Railway Floating, etc. | 3 | 1 | 1 | .. | .. | .. | .. | 1 | 1 | .. | .. | .. |
| Total | 35 | 20 | 6 | .. | 2 | .. | 3 | 5 | 4 | 2 | 5 | 5 |

Jew.

| | | | | | | | | | | | | |
|------------------------|-------|-------|-----|-----|-----|-----|-----|-----|----|----|-----|-----|
| A | 99 | 97 | 15 | 16 | 13 | 17 | 12 | 13 | 9 | 8 | 2 | 7 |
| B | 290 | 290 | 34 | 33 | 34 | 33 | 49 | 47 | 18 | 17 | 26 | 24 |
| C | 1 | 3 | .. | 1 | .. | .. | .. | .. | .. | 1 | .. | .. |
| D | 9 | 16 | 1 | 1 | .. | 2 | .. | 1 | 1 | 1 | .. | .. |
| E | 753 | 766 | 73 | 85 | 84 | 82 | 95 | 98 | 43 | 48 | 67 | 60 |
| F | 55 | 56 | 4 | 5 | 3 | 5 | 5 | 5 | 6 | 8 | 6 | 4 |
| G | 63 | 78 | 5 | 5 | 6 | 4 | 7 | 8 | 6 | 4 | 6 | 14 |
| Railway Floating, etc. | 4 | 2 | .. | .. | .. | 1 | .. | .. | .. | .. | .. | .. |
| Total | 1,333 | 1,314 | 132 | 146 | 140 | 144 | 168 | 172 | 83 | 87 | 107 | 109 |

| 9 | | 10 | | 11 | | 12 | | 13 | | 14 | | 15 | |
|--------|----------|--------|----------|--------|----------|--------|----------|--------|----------|--------|----------|--------|----------|
| Males. | Females. | Males. | Females. | Males. | Females. | Males. | Females. | Males. | Females. | Males. | Females. | Males. | Females. |
| 14 | 15 | 16 | 17 | 18 | 19 | 20 | 21 | 22 | 23 | 24 | 25 | 26 | 27 |
| 46 | 54 | 74 | 57 | 46 | 47 | 68 | 76 | 53 | 73 | 59 | 55 | 59 | 51 |
| 1 | .. | 1 | 2 | .. | 1 | 1 | 1 | 1 | .. | 1 | 1 | 2 | .. |
| 72 | 78 | 101 | 105 | 69 | 61 | 113 | 100 | 54 | 61 | 84 | 69 | 100 | 92 |
| 164 | 148 | 199 | 107 | 135 | 70 | 236 | 190 | 158 | 111 | 106 | 172 | 234 | 186 |
| 74 | 93 | 135 | 97 | 64 | 94 | 99 | 95 | 86 | 70 | 89 | 75 | 109 | 97 |
| 85 | 79 | 90 | 81 | 83 | 55 | 104 | 84 | 110 | 90 | 108 | 71 | 104 | 73 |
| 7 | 18 | 24 | 20 | 13 | 8 | 14 | 14 | 10 | 10 | 17 | 11 | 19 | 14 |
| .. | 2 | 1 | .. | 1 | 1 | 1 | 1 | .. | .. | 2 | 2 | .. | 1 |
| 449 | 472 | 625 | 469 | 411 | 337 | 636 | 501 | 472 | 415 | 566 | 456 | 627 | 514 |

| | | | | | | | | | | | | | |
|-----|-----|-----|-----|-----|-----|-----|-----|-----|-----|-----|-----|-----|-----|
| 46 | 52 | 97 | 71 | 45 | 23 | 100 | 78 | 53 | 53 | 67 | 43 | 94 | 60 |
| 5 | 9 | 15 | 13 | 58 | 45 | 19 | 7 | 8 | 8 | 13 | 8 | 18 | 12 |
| 55 | 59 | 132 | 79 | 20 | 18 | 120 | 86 | 50 | 55 | 83 | 60 | 139 | 62 |
| 48 | 30 | 66 | 51 | 168 | 115 | 102 | 69 | 43 | 28 | 65 | 61 | 103 | 60 |
| 185 | 171 | 311 | 258 | 45 | 54 | 205 | 180 | 175 | 164 | 203 | 161 | 242 | 209 |
| 59 | 49 | 125 | 93 | 57 | 70 | 85 | 95 | 46 | 62 | 76 | 64 | 99 | 73 |
| 67 | 83 | 174 | 115 | 11 | 10 | 139 | 120 | 72 | 82 | 84 | 75 | 122 | 116 |
| 10 | 18 | 6 | 16 | 5 | 1 | 5 | 7 | 8 | 9 | 8 | 2 | 17 | 3 |
| 475 | 471 | 936 | 696 | 409 | 336 | 775 | 642 | 485 | 461 | 599 | 474 | 834 | 595 |

| | | | | | | | | | | | | | |
|----|----|----|----|----|----|----|----|----|----|----|----|----|----|
| .. | .. | 1 | 1 | .. | .. | .. | .. | .. | .. | .. | .. | .. | .. |
| .. | .. | .. | .. | .. | .. | .. | .. | .. | .. | .. | .. | .. | .. |
| .. | .. | .. | .. | .. | .. | .. | .. | .. | .. | .. | .. | .. | .. |
| 2 | .. | .. | 1 | .. | .. | .. | 1 | .. | .. | .. | 1 | .. | .. |
| 3 | 2 | 1 | 2 | 3 | .. | 1 | 2 | 1 | .. | 1 | 1 | .. | 1 |
| .. | .. | 1 | .. | .. | .. | 1 | .. | .. | .. | .. | .. | .. | .. |
| .. | .. | .. | .. | .. | .. | .. | .. | .. | .. | .. | .. | .. | .. |
| .. | .. | .. | .. | .. | .. | .. | .. | .. | .. | .. | .. | .. | .. |
| 5 | 2 | 3 | 4 | 3 | .. | 2 | 3 | 1 | .. | 1 | 2 | .. | 1 |

| | | | | | | | | | | | | | |
|----|----|----|----|----|----|----|----|----|----|----|----|----|----|
| .. | .. | 1 | 1 | .. | .. | .. | .. | .. | .. | 1 | .. | .. | .. |
| .. | .. | .. | .. | .. | .. | .. | .. | .. | .. | .. | .. | .. | .. |
| .. | .. | .. | .. | .. | .. | .. | .. | .. | .. | .. | .. | .. | .. |
| .. | .. | .. | .. | .. | .. | 1 | .. | .. | .. | .. | .. | .. | .. |
| 2 | 1 | 2 | 1 | 1 | .. | .. | .. | .. | .. | 1 | .. | .. | .. |
| 1 | 1 | 1 | .. | .. | .. | 1 | 1 | .. | .. | 1 | .. | .. | 2 |
| .. | .. | .. | .. | .. | .. | .. | .. | .. | .. | 1 | .. | .. | .. |
| 1 | .. | .. | .. | .. | .. | .. | .. | .. | .. | .. | 1 | .. | .. |
| 4 | 2 | 4 | 2 | 1 | .. | 2 | 1 | .. | .. | 4 | 1 | .. | 2 |

| | | | | | | | | | | | | | |
|----|----|-----|-----|----|----|-----|-----|----|----|----|----|-----|-----|
| 7 | 6 | 9 | 4 | 8 | 6 | 1 | 8 | 8 | 1 | 4 | 5 | 11 | 6 |
| 10 | 15 | 36 | 43 | 11 | 8 | 26 | 27 | 12 | 12 | 21 | 18 | 21 | 19 |
| .. | .. | .. | 1 | .. | .. | .. | .. | .. | .. | .. | .. | .. | .. |
| 1 | 2 | 2 | 2 | .. | .. | 1 | 1 | 1 | 1 | 1 | 2 | 1 | 3 |
| 49 | 50 | 65 | 65 | 40 | 33 | 66 | 63 | 42 | 39 | 58 | 66 | 68 | 77 |
| .. | 3 | 7 | 6 | 2 | 2 | 10 | 6 | 3 | 5 | 4 | 4 | 5 | 3 |
| 5 | 5 | 4 | 6 | 1 | 9 | 7 | 5 | 3 | 7 | 4 | 4 | 9 | 7 |
| 1 | 1 | 2 | .. | .. | .. | .. | .. | .. | .. | 1 | .. | .. | .. |
| 73 | 83 | 128 | 127 | 82 | 58 | 111 | 110 | 70 | 65 | 93 | 99 | 116 | 115 |

Distribution of children in Bombay City aged 4 to 15 by main languages and wards.

| Language. | Ward A. | | Ward B. | | Ward C. | | Ward D. | | Ward E. | |
|-----------------|---------|----------|---------|----------|---------|----------|---------|----------|---------|----------|
| | Males. | Females. | Males. | Females. | Males. | Females. | Males. | Females. | Males. | Females. |
| 1 | 2 | 3 | 4 | 5 | 6 | 7 | 8 | 9 | 10 | 11 |
| Total | 7,155 | 5,454 | 15,611 | 11,510 | 24,253 | 16,623 | 18,631 | 13,197 | 27,716 | 20,458 |
| Marathi | 2,150 | 1,675 | 3,366 | 2,847 | 7,168 | 5,840 | 9,846 | 7,232 | 12,647 | 10,113 |
| Gujarati | 2,841 | 2,160 | 6,651 | 4,790 | 11,765 | 8,136 | 5,630 | 3,560 | 7,334 | 5,901 |
| Western Hindi | 944 | 661 | 2,971 | 2,168 | 2,684 | 1,785 | 1,440 | 598 | 4,956 | 3,037 |
| Konkani | 650 | 325 | 85 | 25 | 1,338 | 397 | 617 | 383 | 1,003 | 461 |
| Sindhi | 40 | 18 | 1,672 | 1,056 | 229 | 180 | 104 | 70 | 195 | 124 |
| Telugu | 32 | 13 | 2 | 1 | 64 | 23 | 23 | 11 | 784 | 362 |
| Tamil | 48 | 27 | 9 | 4 | 47 | 27 | 67 | 29 | 69 | 32 |
| English | 292 | 192 | 11 | 5 | 16 | 7 | 82 | 63 | 320 | 201 |
| Other languages | 178 | 383 | 944 | 644 | 947 | 228 | 822 | 1,231 | 408 | 137 |

| Language. | Ward F. | | Ward G. | | Railway Police, Homeless, etc. | | Total. | |
|-----------------|---------|----------|---------|----------|-----------------------------------|----------|---------|----------|
| | Males. | Females. | Males. | Females. | Males. | Females. | Males. | Females. |
| 1 | 12 | 13 | 14 | 15 | 16 | 17 | 18 | 19 |
| Total | 6,782 | 12,511 | 15,805 | 12,115 | 1,255 | 392 | 127,213 | 92,260 |
| Marathi | 9,761 | 8,307 | 9,190 | 8,323 | 506 | 143 | 54,504 | 44,480 |
| Gujarati | 3,931 | 2,316 | 2,898 | 1,491 | 320 | 102 | 41,370 | 28,536 |
| Western Hindi | 1,640 | 576 | 1,696 | 1,020 | 261 | 69 | 16,592 | 9,914 |
| Konkani | 222 | 134 | 370 | 201 | 102 | 2 | 4,367 | 1,928 |
| Sindhi | 84 | 29 | 32 | 4 | 26 | 2 | 2,382 | 1,483 |
| Telugu | 192 | 92 | 489 | 221 | 1 | | 1,578 | 723 |
| Tamil | 239 | 148 | 238 | 159 | 2 | | 819 | 426 |
| English | 146 | 61 | 144 | 69 | 3 | 1 | 1,014 | 599 |
| Other languages | 617 | 848 | 737 | 627 | 34 | 73 | 4,537 | 4,171 |

APPENDIX D.

This appendix gives the number of children in the Karachi City of the individual ages 6 to 11 by religion and by quarters.

The information has been abstracted this time at the special request of the Municipality.

The number of children shown in the City Table IV—Karachi will not agree with the number given in this Appendix as the former sets of figures have been arrived at by smoothing the crude age groups figures and the latter represent the number as actually returned in the General Schedules.

POPULATION OF CHILDREN AGED 6 TO 11 BY RELIGION.

Karachi City.

| Quarter. | Population. | | | HINDU. | | | | |
|---|-------------|--------|--------|----------|-------|--------|-------|-------|
| | | | | TOTAL. | | | BOYS. | |
| | Persons. | Boys. | Girls. | Persons. | Boys. | Girls. | 6 | 7 |
| 1 | 2 | 3 | 4 | 5 | 6 | 7 | 8 | 9 |
| 1. Karachi City | 30,518 | 15,832 | 14,686 | 13,736 | 7,230 | 6,506 | 1,318 | 1,157 |
| 2. Old Town | 1,261 | 632 | 629 | 1,174 | 588 | 586 | 114 | 101 |
| 3. Lea | 107 | 53 | 54 | 93 | 49 | 44 | 13 | 7 |
| 4. Napier | 1,308 | 686 | 622 | 958 | 494 | 464 | 81 | 85 |
| 5. Market | 922 | 487 | 435 | 735 | 384 | 351 | 70 | 62 |
| 6. Bunder | 326 | 186 | 140 | 286 | 162 | 124 | 31 | 21 |
| 7. Machi Meani | 1,201 | 625 | 576 | 401 | 272 | 129 | 61 | 44 |
| 8. Queen's Road | 9 | 3 | 6 | 6 | 2 | 4 | 2 | .. |
| 9. Railway | 23 | 15 | 8 | 13 | 9 | 4 | 2 | .. |
| 10. Seral | 1,451 | 765 | 686 | 1,208 | 613 | 595 | 117 | 107 |
| 11. Rambaugh | 1,578 | 823 | 755 | 1,358 | 678 | 680 | 112 | 111 |
| 12. Jail | 959 | 506 | 453 | 787 | 384 | 403 | 63 | 55 |
| 13. Ranchore | 4,023 | 2,036 | 1,987 | 3,084 | 1,521 | 1,563 | 255 | 214 |
| 14. Ramswami | 853 | 451 | 402 | 620 | 337 | 283 | 45 | 56 |
| 15. Herchandrai Vishandas | 126 | 68 | 58 | 21 | 12 | 9 | 1 | 2 |
| 16. Soldier Bazar | 290 | 130 | 160 | 140 | 64 | 76 | 9 | 10 |
| 17. New Jail | 56 | 43 | 13 | 17 | 15 | 2 | 3 | 4 |
| 18. Preedy | 161 | 94 | 67 | 45 | 29 | 16 | 3 | 5 |
| 19. Saddar Bazar | 913 | 503 | 410 | 180 | 116 | 64 | 26 | 16 |
| 20. Civil Lines | 344 | 189 | 155 | 163 | 90 | 73 | 17 | 14 |
| 21. Frere Town and Bath Island. | 140 | 79 | 61 | 60 | 36 | 24 | 6 | 5 |
| 22. Clifton | 23 | 13 | 10 | 7 | 5 | 2 | .. | 1 |
| 23. Gizri | 131 | 69 | 62 | 5 | 3 | 2 | .. | 3 |
| 24. Garden (East and West) | 893 | 483 | 410 | 120 | 90 | 30 | 18 | 22 |
| 25. Tahilram | 571 | 285 | 286 | 206 | 105 | 101 | 23 | 20 |
| 26. Lawrence | 903 | 610 | 383 | 461 | 332 | 129 | 68 | 52 |
| 27. Lyari | 7,611 | 3,786 | 3,825 | 550 | 313 | 237 | 67 | 58 |
| 28. Jamahed | 319 | 166 | 153 | 267 | 138 | 129 | 28 | 18 |
| 29. Artillery Maldan | 46 | 24 | 22 | 25 | 14 | 11 | 4 | 4 |
| 30. Trans-Lyari | 706 | 357 | 349 | 7 | 5 | 2 | 1 | .. |
| 31. Tatta Naka and Goda village and Labour Corps | 56 | 27 | 29 | 21 | 10 | 11 | 2 | 1 |
| 32. Quarry Nos. 1 and 2 and other Quarries | 45 | 23 | 22 | 1 | .. | 1 | .. | .. |
| 33. Scattered Hamlets behind Cantonment Station and Chinseer and Vagri Villages. | 129 | 68 | 61 | 24 | 11 | 13 | 1 | 3 |
| 34. Keamari with other Port Area (viz., Thole Produce Yard, Mansfield Import Yard and West Wharf) | 1,124 | 637 | 487 | 460 | 255 | 205 | 55 | 38 |
| 35. Baba Island | 143 | 60 | 83 | 4 | 2 | 2 | 1 | .. |
| 36. Bhif Island | 95 | 31 | 64 | .. | .. | .. | .. | .. |
| 37. Shamapir and Goth Mahomed | 59 | 27 | 32 | .. | .. | .. | .. | .. |
| 38. Bunker Island | .. | .. | .. | .. | .. | .. | .. | .. |
| 39. Port Floating Population | 30 | 22 | 8 | 5 | 3 | 2 | .. | 1 |
| 40. Railway Area including City, Bunder and Cantonment Stations and Reception and Hump Yard and Platform population | 1,320 | 671 | 649 | 213 | 83 | 130 | 17 | 15 |
| 41. Maurypur | 167 | 96 | 71 | 9 | 5 | 4 | 1 | 2 |
| 42. Drigh Road | 2 | 1 | 1 | 2 | 1 | 1 | 1 | .. |
| 43. Cape Manze | 4 | 2 | 2 | .. | .. | .. | .. | .. |

[illegible]

| Quarter. | HINDU— <i>concl'd.</i> | | MUSLIM. | | | | | |
|---|------------------------|-----|----------|-------|--------|-------|-------|-------|
| | GIRLS— <i>cont'd.</i> | | TOTAL. | | | BOYS. | | |
| | 10 | 11 | Persons. | Boys. | Girls. | 6 | 7 | 8 |
| 1 | 18 | 19 | 20 | 21 | 22 | 23 | 24 | 25 |
| 1. Karachi City | 1,190 | 742 | 14,769 | 7,504 | 7,265 | 1,444 | 1,248 | 1,557 |
| 2. Old Town | 116 | 68 | 87 | 44 | 43 | 9 | 6 | 11 |
| 3. Lea | 14 | 1 | .. | .. | .. | .. | .. | .. |
| 4. Napier | 128 | 41 | 345 | 188 | 157 | 44 | 25 | 41 |
| 5. Market | 82 | 39 | 183 | 101 | 82 | 19 | 13 | 23 |
| 6. Bunder | 20 | 15 | 39 | 23 | 16 | 5 | 4 | 4 |
| 7. Machi Meani | 27 | 14 | 796 | 351 | 445 | 75 | 45 | 76 |
| 8. Queen's Road | 1 | 1 | .. | .. | .. | .. | .. | .. |
| 9. Railway | .. | .. | 8 | 6 | 2 | 1 | 2 | .. |
| 10. Serai | 95 | 54 | 211 | 136 | 75 | 26 | 23 | 20 |
| 11. Rambaugh | 125 | 103 | 144 | 102 | 42 | 16 | 23 | 17 |
| 12. Jail | 76 | 56 | 143 | 106 | 37 | 23 | 15 | 22 |
| 13. Ranchore | 248 | 180 | 818 | 447 | 371 | 73 | 68 | 101 |
| 14. Ramswami | 52 | 37 | 149 | 66 | 83 | 14 | 11 | 17 |
| 15. Herchandrai Vishendas | 3 | 2 | 89 | 47 | 42 | 7 | 9 | 9 |
| 16. Soldier Bazar | 15 | 9 | 147 | 64 | 83 | 12 | 10 | 13 |
| 17. New Jail | 1 | .. | 27 | 26 | 11 | 5 | .. | 6 |
| 18. Freedy | 4 | 1 | 33 | 19 | 14 | 4 | 3 | 3 |
| 19. Saddar Bazar | 13 | 7 | 313 | 145 | 168 | 30 | 32 | 24 |
| 20. Civil Lines | 11 | 6 | 71 | 38 | 33 | 7 | 8 | 11 |
| 21. Frere Town and Bath Island | 6 | 2 | 21 | 12 | 9 | 3 | 2 | 3 |
| 22. Clifton | .. | .. | 11 | 6 | 5 | 3 | .. | 1 |
| 23. Gizri | .. | .. | 126 | 66 | 60 | 19 | 9 | 22 |
| 24. Garden (East and West) | 5 | 3 | 692 | 349 | 343 | 85 | 56 | 61 |
| 25. Tahirram | 25 | 10 | 364 | 179 | 185 | 27 | 25 | 45 |
| 26. Lawrence | 19 | 11 | 462 | 239 | 223 | 50 | 44 | 53 |
| 27. Lyari | 41 | 27 | 6,969 | 3,432 | 3,537 | 648 | 622 | 713 |
| 28. Jamshed | 14 | 16 | 13 | 9 | 4 | 2 | 1 | .. |
| 29. Artillery Maidan | 5 | 1 | 8 | 3 | 5 | .. | 1 | .. |
| 30. Trans-Lyari | .. | .. | 699 | 352 | 347 | 45 | 42 | 75 |
| 31. Tatta Naka and Goda village and Labour Corps | .. | 1 | 26 | 12 | 14 | 2 | 3 | .. |
| 32. Quarry Nos. 1 and 2 and other Quarries | .. | .. | 44 | 23 | 21 | 3 | 5 | 4 |
| 33. Scattered Hamlets behind Cantonment Station and Chinaser and Vagri Villages.. .. | 2 | .. | 105 | 57 | 48 | 16 | 11 | 18 |
| 34. Keamari with other Port Area (viz., Thole Produce Yard, Mansfield Import Yard and West Wharf) | 24 | 18 | 567 | 324 | 243 | 76 | 48 | 55 |
| 35. Baba Island | .. | 1 | 139 | 58 | 81 | 10 | 11 | 9 |
| 36. Bhit Island | .. | .. | 95 | 31 | 64 | 6 | 7 | 4 |
| 37. Shamapir and Goth Mahomed | .. | .. | 59 | 27 | 32 | 4 | 2 | 6 |
| 38. Bunker Island | .. | .. | .. | .. | .. | .. | .. | .. |
| 39. Port Floating Population | .. | .. | 25 | 19 | 6 | 2 | .. | 6 |
| 40. Railway Area including City, Bunder and Cantonment Stations and Reception and Hump Yard and Platform population | 18 | 16 | 550 | 305 | 245 | 56 | 48 | 66 |
| 41. Maurypur | .. | 2 | 157 | 90 | 67 | 16 | 14 | 17 |
| 42. Drigh Road | .. | .. | .. | .. | .. | .. | .. | .. |
| 43. Cape Manze | .. | .. | 4 | 2 | 2 | 1 | .. | 1 |

| Quarter. | MUSLIM—contd. | | | | | | | |
|---|---------------|-------|-----|--------|-------|-------|-------|-------|
| | Boys—contd. | | | Girls. | | | | |
| | 9 | 10 | 11 | 6 | 7 | 8 | 9 | 10 |
| | 26 | 27 | 28 | 29 | 30 | 31 | 32 | 33 |
| 1 | 26 | 27 | 28 | 29 | 30 | 31 | 32 | 33 |
| 1. Karachi City | 947 | 1,680 | 628 | 1,374 | 1,339 | 1,414 | 1,039 | 1,458 |
| 2. Old Town | 9 | 8 | 1 | 7 | 8 | 13 | 5 | 5 |
| 3. Lea | .. | .. | .. | .. | .. | .. | .. | .. |
| 4. Napier | 15 | 46 | 17 | 29 | 25 | 34 | 19 | 35 |
| 5. Market | 12 | 22 | 12 | 12 | 16 | 10 | 13 | 22 |
| 6. Bunder | 1 | 8 | 1 | 3 | 3 | 3 | 3 | 3 |
| 7. Machi Meani | 41 | 85 | 29 | 89 | 82 | 85 | 61 | 91 |
| 8. Queen's Road | .. | .. | .. | .. | .. | .. | .. | .. |
| 9. Railway | 1 | 2 | .. | .. | .. | 1 | .. | .. |
| 10. Serai | 14 | 35 | 18 | 19 | 14 | 22 | 11 | 6 |
| 11. Rambaugh | 13 | 24 | 9 | 8 | 10 | 7 | 6 | 7 |
| 12. Jail | 22 | 17 | 7 | 10 | 8 | 6 | 7 | 4 |
| 13. Rauchore | 46 | 121 | 38 | 61 | 65 | 92 | 38 | 87 |
| 14. Ramswami | 4 | 13 | 7 | 26 | 12 | 14 | 10 | 13 |
| 15. Herchandrai Vishandas | 3 | 17 | 2 | 4 | 10 | 6 | 5 | 14 |
| 16. Soldier Bazar | 9 | 14 | 6 | 12 | 20 | 26 | 7 | 14 |
| 17. New Jail | 7 | 5 | 3 | 2 | 1 | .. | 4 | 2 |
| 18. Preedy | 2 | 6 | 1 | 4 | 3 | 2 | 4 | 1 |
| 19. Saddar Bazar | 12 | 29 | 18 | 30 | 33 | 27 | 32 | 33 |
| 20. Civil Lines | 5 | 3 | 4 | 3 | 5 | 12 | 6 | 2 |
| 21. Frere Town and Bath Island | 2 | .. | 2 | 1 | .. | 4 | .. | 4 |
| 22. Clifton | .. | 2 | .. | 3 | 1 | .. | 1 | .. |
| 23. Gixri | 3 | 12 | 1 | 18 | 7 | 23 | 4 | 6 |
| 24. Garden (East and West) | 37 | 86 | 24 | 35 | 81 | 65 | 46 | 86 |
| 25. Tahilram | 17 | 53 | 12 | 25 | 36 | 33 | 25 | 48 |
| 26. Lawrence | 24 | 49 | 19 | 52 | 37 | 55 | 18 | 48 |
| 27. Lyari | 438 | 756 | 255 | 681 | 667 | 626 | 534 | 712 |
| 28. Jamshed | 2 | 3 | 1 | .. | 1 | .. | 2 | 1 |
| 29. Artillery Maidan | 1 | 1 | .. | 1 | .. | 1 | .. | 2 |
| 30. Trans-Lyari | 75 | 76 | 39 | 59 | 56 | 85 | 37 | 86 |
| 31. Tatta Naka and Goda village and Labour Corps | 4 | 2 | 1 | 2 | 2 | 3 | 4 | 2 |
| 32. Quarry Nos. 1 and 2 and other Quarries | 5 | 4 | 2 | 3 | 4 | 3 | 6 | 2 |
| 33. Scattered Hamlets behind Cantonment Station and Chinaser and Vagri Villages | 7 | 5 | .. | 14 | 10 | 13 | 5 | 5 |
| 34. Keamari with other Port Area (viz., Thole Produce Yard, Mansfield Import Yard and West Wharf) | 42 | 71 | 32 | 57 | 37 | 60 | 23 | 48 |
| 35. Baba Island | 12 | 9 | 7 | 13 | 10 | 18 | 14 | 18 |
| 36. Bhit Island | 8 | 3 | 3 | 12 | 9 | 10 | 11 | 10 |
| 37. Shamspir and Goth Mahomed | 5 | 7 | 3 | 6 | 5 | 4 | 8 | 4 |
| 38. Bunker Island | .. | .. | .. | .. | .. | .. | .. | .. |
| 39. Port Floating Population | 4 | 5 | 2 | 2 | 1 | 1 | .. | 1 |
| 40. Railway Area including City, Bunder and Cantonment Stations and Reception and Hump Yard and Platform population | 32 | 65 | 38 | 59 | 48 | 37 | 60 | 23 |
| 41. Maurypur | 13 | 16 | 14 | 12 | 11 | 13 | 10 | 12 |
| 42. Drigh Road | .. | .. | .. | .. | .. | .. | .. | .. |
| 43. Cape Manze | .. | .. | .. | .. | 1 | .. | .. | 1 |

| Quarter. | 1 | MUSLIM — <i>concl.</i> | JAIN. | | | | | | |
|---|---|---------------------------|----------|-------|--------|-------|----|----|----|
| | | Girls— <i>concl.</i> | TOTAL. | | | Boys. | | | |
| | | | Persons. | Boys. | Girls. | 6 | 7 | 8 | 9 |
| | | 34 | 35 | 36 | 37 | 38 | 39 | 40 | 41 |
| 1. Karachi City | | 641 | 55 | 33 | 22 | 6 | 3 | 9 | 4 |
| 2. Old Town | | 5 | .. | .. | .. | .. | .. | .. | .. |
| 3. Lea | | .. | .. | .. | .. | .. | .. | .. | .. |
| 4. Napier | | 15 | .. | .. | .. | .. | .. | .. | .. |
| 5. Market | | 9 | .. | .. | .. | .. | .. | .. | .. |
| 6. Bunder | | 1 | .. | .. | .. | .. | .. | .. | .. |
| 7. Machi Meani | | 37 | .. | .. | .. | .. | .. | .. | .. |
| 8. Queen's Road | | .. | .. | .. | .. | .. | .. | .. | .. |
| 9. Railway | | 1 | .. | .. | .. | .. | .. | .. | .. |
| 10. Seral | | 3 | .. | .. | .. | .. | .. | .. | .. |
| 11. Rambaugh | | 4 | .. | .. | .. | .. | .. | .. | .. |
| 12. Jail | | 2 | 8 | 5 | 3 | 2 | .. | .. | .. |
| 13. Ranchore | | 28 | 29 | 20 | 9 | 2 | 2 | 5 | 4 |
| 14. Ramswami | | 8 | 18 | 8 | 10 | 2 | 1 | 4 | .. |
| 15. Herchandrai Vishandas .. | | 3 | .. | .. | .. | .. | .. | .. | .. |
| 16. Soldier Bazar | | 4 | .. | .. | .. | .. | .. | .. | .. |
| 17. New Jail | | 2 | .. | .. | .. | .. | .. | .. | .. |
| 18. Preedy | | .. | .. | .. | .. | .. | .. | .. | .. |
| 19. Saddar Bazar | | 13 | .. | .. | .. | .. | .. | .. | .. |
| 20. Civil Lines | | 5 | .. | .. | .. | .. | .. | .. | .. |
| 21. Frere Town and Bath Island | | .. | .. | .. | .. | .. | .. | .. | .. |
| 22. Clifton | | .. | .. | .. | .. | .. | .. | .. | .. |
| 23. Gizri | | 2 | .. | .. | .. | .. | .. | .. | .. |
| 24. Garden (East and West) .. | | 30 | .. | .. | .. | .. | .. | .. | .. |
| 25. Tahirram | | 18 | .. | .. | .. | .. | .. | .. | .. |
| 26. Lawrence | | 13 | .. | .. | .. | .. | .. | .. | .. |
| 27. Lyari | | 337 | .. | .. | .. | .. | .. | .. | .. |
| 28. Jamshed | | .. | .. | .. | .. | .. | .. | .. | .. |
| 29. Artillery Maidan | | 1 | .. | .. | .. | .. | .. | .. | .. |
| 30. Trans-Lyari | | 24 | .. | .. | .. | .. | .. | .. | .. |
| 31. Tatta Naks and Goda village and Labour Corps | | 1 | .. | .. | .. | .. | .. | .. | .. |
| 32. Quarry Nos. 1 and 2 and other Quarries | | 3 | .. | .. | .. | .. | .. | .. | .. |
| 33. Scattered Hamlets behind Cantonment Station and Chinaser and Vagri Villages .. | | 1 | .. | .. | .. | .. | .. | .. | .. |
| 34. Keamari with other Port Area (viz., Thole Produce Yard, Mansfield Import Yard and West Wharf) | | 18 | .. | .. | .. | .. | .. | .. | .. |
| 35. Baba Island | | 8 | .. | .. | .. | .. | .. | .. | .. |
| 36. Bhit Island | | 12 | .. | .. | .. | .. | .. | .. | .. |
| 37. Shamspir and Goth Mahomed. | | 5 | .. | .. | .. | .. | .. | .. | .. |
| 38. Bunker Island | | .. | .. | .. | .. | .. | .. | .. | .. |
| 39. Port Floating Population .. | | 1 | .. | .. | .. | .. | .. | .. | .. |
| 40. Railway Area including City, Bunder and Cantonment Stations and Reception and Hump Yard and Platform population | | 18 | .. | .. | .. | .. | .. | .. | .. |
| 41. Maurypur | | 9 | .. | .. | .. | .. | .. | .. | .. |
| 42. Drigh Road | | .. | .. | .. | .. | .. | .. | .. | .. |
| 43. Cape Manze | | .. | .. | .. | .. | .. | .. | .. | .. |

[illegible]

| Quarter. | ZOROASTRIAN— <i>contd.</i> | | | | | | | |
|---|----------------------------|--------|----|----|----|----|----|----------|
| | Boys— <i>contd.</i> | GIRLS. | | | | | | TOTAL. |
| | 11 | 6 | 7 | 8 | 9 | 10 | 11 | Persons. |
| 1 | 58 | 59 | 60 | 61 | 62 | 63 | 64 | 65 |
| 1. Karachi City | 34 | 22 | 18 | 26 | 32 | 22 | 23 | 1,229 |
| 2. Old Town | .. | .. | .. | .. | .. | .. | .. | .. |
| 3. Lea | .. | .. | .. | .. | .. | .. | .. | .. |
| 4. Napier | .. | .. | .. | .. | .. | .. | .. | .. |
| 5. Market | .. | .. | .. | .. | .. | .. | .. | .. |
| 6. Bunder | .. | .. | .. | .. | .. | .. | .. | .. |
| 7. Machi Meani | .. | .. | .. | .. | .. | .. | .. | .. |
| 8. Queen's Road | .. | .. | .. | .. | .. | .. | 1 | 1 |
| 9. Railway | .. | .. | .. | .. | .. | .. | .. | 2 |
| 10. Serai | .. | .. | .. | .. | 3 | .. | 1 | 19 |
| 11. Rambaugh | 2 | 1 | 1 | 1 | .. | 1 | 2 | 4 |
| 12. Jail | .. | .. | .. | .. | .. | .. | .. | 15 |
| 13. Ranchore | 2 | 1 | 3 | 1 | 4 | .. | .. | 20 |
| 14. Ramswami | .. | .. | .. | .. | .. | .. | .. | 13 |
| 15. Herchandrai Vishendas | .. | .. | .. | .. | .. | .. | .. | 16 |
| 16. Soldier Bazar | .. | .. | .. | .. | .. | .. | 1 | 1 |
| 17. New Jail | .. | .. | .. | .. | .. | .. | .. | 2 |
| 18. Preedy | 4 | 3 | 2 | 4 | 1 | 3 | 1 | 44 |
| 19. Saddar Bazar | 7 | 4 | .. | 6 | 7 | 6 | 5 | 327 |
| 20. Civil Lines | 1 | 4 | .. | .. | 2 | 2 | .. | 91 |
| 21. Frere Town and Bath Island. | 2 | .. | 1 | .. | 4 | .. | 1 | 47 |
| 22. Clifton | .. | .. | 1 | .. | .. | .. | .. | 3 |
| 23. Gizri | .. | .. | .. | .. | .. | .. | .. | .. |
| 24. Garden (East and West) .. | 2 | 1 | 1 | 2 | .. | 1 | 2 | 45 |
| 25. Tahilram | .. | .. | .. | .. | .. | .. | .. | .. |
| 26. Lawrence | 1 | .. | .. | .. | 1 | .. | 1 | 25 |
| 27. Lyari | .. | .. | .. | .. | .. | .. | .. | 65 |
| 28. Jamshed | 1 | .. | 1 | 1 | 1 | 2 | 1 | 22 |
| 29. Artillery Maidan | .. | .. | .. | 1 | 1 | 1 | 2 | 2 |
| 30. Trans-Lyari | .. | .. | .. | .. | .. | .. | .. | .. |
| 31. Tatta Naka and Goda village and Labour Corps | .. | .. | .. | .. | .. | .. | .. | 2 |
| 32. Quarry Nos. 1 and 2 and other Quarries | .. | .. | .. | .. | .. | .. | .. | .. |
| 33. Scattered Hamlets behind Cantonment Station and Chinaser and Vagri Villages. | .. | .. | .. | .. | .. | .. | .. | .. |
| 34. Keamari with other Port Area (viz., Thole Produce Yard, Mansfield Import Yard and West Wharf) .. | .. | .. | 1 | .. | .. | .. | .. | 69 |
| 35. Baba Island | .. | .. | .. | .. | .. | .. | .. | .. |
| 36. Bhit Island | .. | .. | .. | .. | .. | .. | .. | .. |
| 37. Shamspir and Goth Mahomed. | .. | .. | .. | .. | .. | .. | .. | .. |
| 38. Bunker Island | .. | .. | .. | .. | .. | .. | .. | .. |
| 39. Port Floating Population .. | .. | .. | .. | .. | .. | .. | .. | .. |
| 40. Railway area including City, Bunder and Cantonment Stations and Reception and Hump Yard and Platform population | 12 | 8 | 7 | 10 | 8 | 6 | 5 | 393 |
| 41. Maurypur | .. | .. | .. | .. | .. | .. | .. | 1 |
| 42. Drigh Road | .. | .. | .. | .. | .. | .. | .. | .. |
| 43. Cape Manze | .. | .. | .. | .. | .. | .. | .. | .. |

| Quarter. | JEW—contd. | | | | | SIKH. | | |
|---|------------|----|----|----|----|----------|-------|--------|
| | GIRLS. | | | | | TOTAL. | | |
| | 7 | 8 | 9 | 10 | 11 | Persons. | Boys. | Girls. |
| 1 | 90 | 91 | 92 | 93 | 94 | 95 | 96 | 97 |
| 1. Karachi City | 15 | 14 | 5 | 13 | 11 | 219 | 119 | 100 |
| 2. Old Town | .. | .. | .. | .. | .. | .. | .. | .. |
| 3. Lea | .. | .. | .. | .. | .. | 12 | 2 | 10 |
| 4. Napier | .. | .. | .. | .. | .. | 5 | 4 | 1 |
| 5. Market | .. | .. | .. | .. | .. | 4 | 2 | 2 |
| 6. Bunder | .. | .. | .. | .. | .. | 1 | 1 | .. |
| 7. Machi Meani | .. | .. | .. | .. | .. | 4 | 2 | 2 |
| 8. Queen's Road | .. | .. | .. | .. | .. | .. | .. | .. |
| 9. Railway | .. | .. | .. | .. | .. | .. | .. | .. |
| 10. Serai | .. | .. | .. | .. | .. | 4 | 2 | 2 |
| 11. Rambaugh | 3 | 2 | 1 | 2 | 3 | 35 | 20 | 15 |
| 12. Jail | .. | .. | .. | .. | .. | 6 | 3 | 3 |
| 13. Ranchore | 3 | 5 | .. | 3 | 1 | 21 | 13 | 8 |
| 14. Ramawami | .. | 5 | 2 | 3 | 2 | 18 | 7 | 11 |
| 15. Herchandrai Vishendas | .. | .. | .. | .. | .. | .. | .. | .. |
| 16. Soldier Bazar | .. | .. | .. | .. | .. | .. | .. | .. |
| 17. New Jail | .. | .. | .. | .. | .. | .. | .. | .. |
| 18. Preedy | .. | .. | .. | .. | .. | .. | .. | .. |
| 19. Saddar Bazar | .. | .. | .. | .. | .. | 5 | 3 | 2 |
| 20. Civil Lines | .. | .. | .. | .. | .. | .. | .. | .. |
| 21. Frere Town and Bath Island. | .. | .. | .. | .. | .. | .. | .. | .. |
| 22. Clifton | .. | .. | .. | .. | .. | .. | .. | .. |
| 23. Gizri | .. | .. | .. | .. | .. | .. | .. | .. |
| 24. Garden (East and West) .. | 2 | 1 | .. | 1 | 2 | 5 | 3 | 2 |
| 25. Tahilram | .. | .. | .. | .. | .. | 1 | 1 | .. |
| 26. Lawrence | 4 | .. | 1 | 2 | 2 | 15 | 7 | 8 |
| 27. Lyari | .. | .. | .. | .. | .. | 7 | 4 | 3 |
| 28. Jamshed | .. | .. | .. | .. | .. | 1 | .. | 1 |
| 29. Artillery Maidan | .. | .. | .. | .. | .. | 2 | 2 | .. |
| 30. Trans-Lyari | .. | .. | .. | .. | .. | .. | .. | .. |
| 31. Tatta Naka and Goda Village and Labour Corps | .. | .. | .. | .. | .. | 7 | 4 | 3 |
| 32. Quarry Nos. 1 and 2 and other Quarries | .. | .. | .. | .. | .. | .. | .. | .. |
| 33. Scattered Hamlets behind Cantonment Station and Chinaser and Vagri Villages .. | .. | .. | .. | .. | .. | .. | .. | .. |
| 34. Keamari with other Port Area (viz., Thole Produce Yard, Mansfield Import Yard and West Wharf) .. | 2 | 1 | .. | 1 | 1 | 12 | 10 | 2 |
| 35. Baba Island | .. | .. | .. | .. | .. | .. | .. | .. |
| 36. Bhit Island | .. | .. | .. | .. | .. | .. | .. | .. |
| 37. Shamajdar and Goth Mahomed. | .. | .. | .. | .. | .. | .. | .. | .. |
| 38. Bunker Island | .. | .. | .. | .. | .. | .. | .. | .. |
| 39. Port Floating Population .. | .. | .. | .. | .. | .. | .. | .. | .. |
| 40. Railway Area including City, Bunder and Cantonment Stations and Reception and Hump Yard and Platform population | 1 | .. | 1 | 1 | .. | 54 | 29 | 25 |
| 41. Maurypur | .. | .. | .. | .. | .. | .. | .. | .. |
| 42. Drigh Road | .. | .. | .. | .. | .. | .. | .. | .. |
| 43. Cape Manze | .. | .. | .. | .. | .. | .. | .. | .. |

[illegible]

Part II—Statistical Tables

VARIATION IN

(Corresponding to

| City. | Persons. | | | | | | Variation—Increase (+) Decrease (—). | | | | |
|------------------------------------|-----------|-----------|---------|---------|---------|---------|--------------------------------------|---------------------|---------------------|---------------------|---------------------|
| | 1931. | 1921. | 1911. | 1901. | 1891. | 1881. | 1921 to 1931. | 1911 to 1921. | 1901 to 1911. | 1891 to 1901. | 1881 to 1891. |
| | 2 | 3 | 4 | 5 | 6 | 7 | 8 | 9 | 10 | 11 | 12 |
| Bombay | 1,161,383 | 1,175,914 | 979,445 | 776,006 | 821,764 | 773,196 | —14,531 | +196,469 | +203,439 | —45,758 | +48,568 |
| Karachi | 263,565 | 216,893 | 151,903 | 116,683 | 105,199 | 73,560 | +46,632 | + 64,980 | + 35,240 | +11,464 | +31,639 |
| (i) Municipality | 247,791 | 201,691 | 140,311 | 108,644 | 98,195 | 68,332 | +46,100 | + 61,150 | + 31,867 | +10,449 | +20,863 |
| (ii) Cantonment | 15,774 | 15,192 | 11,592 | 8,019 | 7,004 | 5,228 | + 532 | + 3,800 | + 3,373 | + 1,015 | + 1,776 |
| Greater Poona | 250,187 | 214,790 | 188,701 | 175,463 | 182,099 | 144,340 | +35,391 | + 26,095 | + 13,233 | — 6,636 | +37,759 |
| (i) City Municipality | 162,901 | 133,227 | 117,266 | 111,381 | 118,790 | 99,622 | +29,674 | + 15,971 | + 5,875 | — 7,409 | +19,168 |
| (ii) Suburban Municipality | 16,676 | 14,233 | 9,918 | 9,694 | 7,506 | .. | + 2,443 | + 4,315 | + 224 | + 2,188 | .. |
| (iii) Poona Cantonment | 35,807 | 32,726 | 32,226 | 32,777 | 35,094 | 30,129 | + 3,081 | + 500 | — 551 | — 2,317 | + 4,965 |
| (iv) Ktrkee Cantonment | 16,902 | 18,367 | 14,028 | 10,797 | 10,963 | 8,012 | — 2,055 | + 4,329 | + 3,231 | — 154 | + 2,939 |
| (v) Suburbs | 18,501 | 16,253 | 15,273 | 10,814 | 9,758 | 6,577 | + 2,248 | + 950 | + 4,450 | + 1,056 | + 3,181 |
| Sholapur | 144,664 | 119,581 | 61,345 | 75,288 | 61,915 | 59,890 | +25,073 | + 58,236 | —13,943 | +13,373 | + 2,025 |
| (i) Municipality | 135,574 | 118,931 | 55,237 | 75,288 | 61,915 | 59,890 | +21,643 | + 58,604 | —20,051 | +13,373 | + 2,025 |
| (ii) Suburbs | 9,080 | 5,650 | 6,108 | .. | .. | .. | + 3,430 | — 458 | .. | .. | .. |

POPULATION SINCE 1881.

Imperial Table II.)

| Net variation in period 1881 to 1921. Increase (+) Decrease (—). | Males. | | | | | | Females. | | | | | |
|--|---------|---------|---------|---------|---------|---------|----------|---------|---------|---------|---------|---------|
| | 1921. | 1921. | 1911. | 1901. | 1891. | 1881. | 1921. | 1921. | 1911. | 1901. | 1891. | 1881. |
| | 13 | 14 | 15 | 16 | 17 | 18 | 19 | 20 | 21 | 22 | 23 | 24 |
| + 388,187 | 747,381 | 771,332 | 640,388 | 479,786 | 518,093 | 464,763 | 414,002 | 404,582 | 339,157 | 296,220 | 303,671 | 308,433 |
| + 190,005 | 156,120 | 123,084 | 90,233 | 68,386 | 62,466 | 43,561 | 107,445 | 83,799 | 61,670 | 48,277 | 42,712 | 29,999 |
| + 179,459 | 145,052 | 121,565 | 82,026 | 62,779 | 57,356 | 39,890 | 102,739 | 80,126 | 58,485 | 45,805 | 40,839 | 28,439 |
| + 10,546 | 11,068 | 11,519 | 8,207 | 5,607 | 5,130 | 3,668 | 4,706 | 3,673 | 3,185 | 2,412 | 1,874 | 1,560 |
| + 105,847 | 138,138 | 118,473 | 102,396 | 92,250 | 98,968 | 74,832 | 112,048 | 96,323 | 88,306 | 83,212 | 83,131 | 69,506 |
| + 63,279 | 86,784 | 69,695 | 61,504 | 56,597 | 62,520 | 51,383 | 76,117 | 63,562 | 55,762 | 54,784 | 56,261 | 48,239 |
| | 9,509 | 8,112 | 5,990 | 5,317 | 4,321 | .. | 7,146 | 6,121 | 4,028 | 4,377 | 3,185 | .. |
| + 5,678 | 20,657 | 18,990 | 18,200 | 18,420 | 20,247 | 15,540 | 15,150 | 13,736 | 14,026 | 14,357 | 14,847 | 14,589 |
| + 8,290 | 9,940 | 12,241 | 8,772 | 6,231 | 6,741 | 4,431 | 6,962 | 6,116 | 5,256 | 4,566 | 4,210 | 3,561 |
| + 11,924 | 11,228 | 9,433 | 8,029 | 5,685 | 5,130 | 3,458 | 7,273 | 6,818 | 7,244 | 5,129 | 4,628 | 3,119 |
| + 84,764 | 76,837 | 63,115 | 51,891 | 38,163 | 31,734 | 30,410 | 67,817 | 66,466 | 29,454 | 37,125 | 30,181 | 29,480 |
| + 75,684 | 72,079 | 60,224 | 28,553 | 38,163 | 31,734 | 30,410 | 63,495 | 53,707 | 26,684 | 37,125 | 30,181 | 29,480 |
| | 4,758 | 2,891 | 3,338 | .. | .. | .. | 4,322 | 2,759 | 2,770 | .. | .. | .. |

CITY TABLE I—BOMBAY.

AREA, HOUSES AND POPULATION.

(Corresponding to Imperial Table I.)

| Ward. | Section. | Area in acres. | Houses. | | | Houses per acre. | Population. | | | Persons per acre. |
|-------|---------------------|-------------------|-----------|------------------|--------|------------------------|-------------|----------|-----------|-------------------------|
| | | | Occupied. | Un- occupied. | Total. | | Males. | Females. | Total. | |
| 1 | 2 | 3 | 4 | 5 | 6 | 7 | 8 | 9 | 10 | 11 |
| | Bombay City | 15,480.29 | 32,930 | 17,993 | 50,833 | 3.28 | 747,381 | 414,002 | 1,161,383 | 75.02 |
| A | Upper Colaba | 162.64 | 232 | 159 | 411 | 2.53 | 288 | 145 | 436 | 2.68 |
| | Lower Colaba | 523.61 | 711 | 307 | 1,018 | 1.93 | 13,628 | 6,326 | 19,954 | 37.89 |
| | Fort South | 133.11 | 242 | 168 | 410 | 3.08 | 2,854 | 641 | 3,495 | 26.26 |
| | Fort North | 158.68 | 883 | 300 | 1,183 | 7.46 | 16,823 | 9,009 | 25,832 | 162.79 |
| | Esplanade | 787.45 | 625 | 638 | 1,263 | 1.60 | 9,814 | 4,489 | 14,303 | 18.16 |
| B | Chakla | 47.02 | 329 | 166 | 695 | 14.78 | 12,031 | 6,006 | 18,037 | 383.60 |
| | Mandvi | 187.33 | 825 | 387 | 1,212 | 6.47 | 27,056 | 14,656 | 41,706 | 222.63 |
| | Umarkhadi | 100.64 | 799 | 226 | 1,025 | 11.18 | 25,588 | 16,006 | 41,594 | 413.30 |
| | Dongri | 302.66 | 282 | 396 | 678 | 2.24 | 8,101 | 4,927 | 13,028 | 43.65 |
| C | Market | 85.21 | 861 | 209 | 1,070 | 12.56 | 26,932 | 11,699 | 38,631 | 453.60 |
| | Dhobi Talao | 208.27 | 965 | 228 | 1,193 | 5.73 | 27,668 | 16,804 | 44,372 | 213.05 |
| | Fanaswadi | 98.44 | 718 | 290 | 1,008 | 10.24 | 19,722 | 12,353 | 32,077 | 325.85 |
| | Bhuleshwar | 72.46 | 960 | 172 | 1,132 | 15.41 | 23,097 | 12,009 | 35,106 | 477.89 |
| | Kumbharwada | 44.08 | 560 | 125 | 685 | 15.54 | 19,815 | 12,212 | 32,027 | 726.57 |
| | Eharatalao | 41.14 | 441 | 101 | 542 | 13.17 | 14,998 | 8,245 | 23,243 | 564.97 |
| D | Khetwadi | 155.00 | 1,143 | 448 | 1,591 | 10.36 | 24,356 | 14,957 | 39,307 | 253.59 |
| | Girgaum | 112.40 | 1,086 | 263 | 1,351 | 12.02 | 24,369 | 14,417 | 38,786 | 345.07 |
| | Chaupati | 108.72 | 583 | 233 | 816 | 7.51 | 10,091 | 6,106 | 16,197 | 148.98 |
| | Walkeshwar | 589.00 | 1,373 | 968 | 2,341 | 3.97 | 14,523 | 8,211 | 22,734 | 38.54 |
| | Mahalaxmi | 658.51 | 1,822 | 1,217 | 2,739 | 4.16 | 22,948 | 12,621 | 36,569 | 55.53 |
| E | Tardeo | 149.86 | 716 | 326 | 1,042 | 6.95 | 19,200 | 12,548 | 31,748 | 211.85 |
| | Kamatipura | 62.44 | 982 | 114 | 1,096 | 17.55 | 23,488 | 14,083 | 37,571 | 601.71 |
| | 1st Nagpada | 29.38 | 129 | 38 | 167 | 5.68 | 4,672 | 2,551 | 7,223 | 245.85 |
| | 2nd Nagpada | 33.05 | 439 | 70 | 515 | 15.58 | 13,238 | 7,694 | 21,032 | 636.37 |
| | Byculla | 567.67 | 1,838 | 1,007 | 2,845 | 5.01 | 59,098 | 32,887 | 91,985 | 162.07 |
| | Tarwadi | 498.81 | 1,016 | 1,008 | 2,024 | 4.05 | 24,678 | 15,660 | 40,338 | 80.87 |
| | Masagaon | 1,075.48 | 1,215 | 1,215 | 2,430 | 2.26 | 28,414 | 14,739 | 43,153 | 40.12 |
| F | Parel | 561.25 | 1,197 | 868 | 2,065 | 3.68 | 40,407 | 23,153 | 63,560 | 113.25 |
| | Sewri | 577.70 | 1,075 | 758 | 1,833 | 3.17 | 17,376 | 9,380 | 26,756 | 46.30 |
| | Sion | 3,559.10 | 2,334 | 1,238 | 3,572 | 1.00 | 43,167 | 26,031 | 69,198 | 19.44 |
| G | Mahim | 1,511.00 | 3,070 | 1,514 | 4,584 | 3.03 | 39,048 | 19,196 | 49,244 | 32.59 |
| | Worli | 2,273.38 | 3,547 | 2,679 | 6,226 | 2.74 | 73,644 | 40,887 | 114,531 | 50.38 |
| | Harbour Island | | 12 | 59 | 71 | .. | 3,353 | 1,202 | 4,555 | .. |
| | Railway Platform | | | .. | .. | .. | 5,216 | 576 | 5,792 | .. |
| | Floating Population | | | .. | .. | .. | 13,046 | 400 | 13,446 | .. |
| | Unknown | | | .. | .. | .. | 3,626 | 171 | 3,797 | .. |

CITY TABLE II—BOMBAY.

VARIATION IN POPULATION SINCE 1881.

(Corresponding to Imperial Table II.)

VARIATION IN POPULA

(Corresponding to

In this Table, in order to enable the comparison between this Census and past Censuses to being ordinary residents, were included in the different Sections for City Table No. I (see note Hence the wording of the last item of this Table differs

| Ward. | Section. | Persons. | | | | | | Variation Increase (+) | | Decrease (-) | |
|-------|---|-----------|-----------|---------|---------|---------|---------|------------------------|--------------|--------------|--------------|
| | | 1931 | 1921 | 1911 | 1901 | 1891 | 1881 | 1921 to 1931 | 1911 to 1921 | 1901 to 1911 | 1891 to 1901 |
| 1 | 2 | 3 | 4 | 5 | 6 | 7 | 8 | 9 | 10 | 11 | 12 |
| | Bombay City | 1,161,383 | 1,175,914 | 979,445 | 776,008 | 821,764 | 773,195 | -14,531 | +196,469 | +203,439 | -45,758 |
| A | Upper Colaba | 436 | 203 | 1,557 | 3,956 | 4,335 | 2,867 | + 143 | - 1,264 | - 2,309 | - 379 |
| | Lower Colaba | 19,860 | 19,407 | 19,079 | 13,023 | 13,622 | 14,265 | + 363 | - 182 | + 6,656 | - 599 |
| | Fort South | 3,368 | 3,956 | 3,462 | 3,309 | 3,951 | 3,515 | - 588 | + 494 | + 153 | - 642 |
| | Fort North | 24,700 | 30,534 | 25,400 | 22,956 | 22,847 | 33,828 | - 5,834 | + 5,134 | + 2,444 | - 9,891 |
| | Esplanade | 12,228 | 12,165 | 17,761 | 10,398 | 10,664 | 13,080 | + 63 | - 5,596 | + 7,083 | + 334 |
| B | Chakla | 17,322 | 22,906 | 24,231 | 24,384 | 32,197 | 37,048 | - 5,674 | - 1,235 | - 153 | - 7,813 |
| | Mandvi | 37,719 | 38,517 | 33,302 | 31,402 | 37,295 | 42,351 | - 798 | + 5,215 | + 1,800 | - 5,899 |
| | Umarchadi | 40,458 | 47,218 | 45,679 | 48,481 | 52,466 | 54,656 | - 6,760 | + 1,539 | - 2,802 | - 3,985 |
| | Dongri | 11,346 | 19,966 | 27,346 | 25,778 | 30,317 | 33,290 | - 8,620 | - 7,280 | + 1,468 | - 4,539 |
| C | Market | 38,145 | 35,080 | 30,172 | 28,415 | 44,751 | 49,139 | + 3,085 | + 4,908 | + 1,767 | -10,336 |
| | Dhobi Talao | 44,250 | 42,171 | 38,684 | 29,553 | 39,945 | 30,409 | + 2,079 | + 3,487 | + 9,131 | -10,392 |
| | Fanaswadi | 31,928 | 30,105 | 27,405 | 16,354 | 24,069 | 23,218 | + 1,823 | + 2,702 | + 11,049 | - 7,715 |
| | Bhuleshwar | 34,383 | 34,622 | 36,459 | 30,229 | 38,363 | 38,106 | - 239 | - 1,837 | + 6,230 | - 8,134 |
| | Kumbharwada | 31,743 | 32,431 | 27,703 | 27,544 | 32,309 | 34,990 | - 738 | + 4,778 | + 159 | - 4,665 |
| | Khara Talao | 22,209 | 23,925 | 22,979 | 23,161 | 27,035 | 28,691 | - 1,716 | + 946 | - 183 | - 3,674 |
| D | Khetwadi | 39,164 | 39,615 | 31,937 | 27,160 | 28,814 | 29,436 | - 451 | + 7,678 | + 4,777 | - 1,654 |
| | Girgaum | 38,476 | 36,093 | 30,779 | 14,866 | 26,999 | 25,319 | + 2,473 | + 5,224 | + 15,913 | -12,133 |
| | Champani | 16,070 | 14,260 | 11,397 | 6,729 | 11,512 | 10,975 | + 1,810 | + 2,863 | + 4,668 | - 4,783 |
| | Walkeshwar | 22,734 | 17,188 | 10,640 | 10,563 | 12,990 | 11,303 | + 5,546 | + 6,546 | + 77 | - 2,427 |
| | Mahalaxmi | 34,880 | 37,103 | 26,302 | 18,092 | 17,014 | 6,232 | - 2,228 | + 10,806 | + 8,210 | + 1,078 |
| E | Tardeo | 31,296 | 31,933 | 27,758 | 20,958 | 18,980 | 20,281 | - 637 | + 4,175 | + 6,800 | + 1,978 |
| | Kamatipura | 37,571 | 44,565 | 36,751 | 26,706 | 29,202 | 28,455 | - 7,014 | + 7,894 | + 10,045 | - 2,497 |
| | 1st Nagpada | 7,223 | 7,645 | 6,414 | 10,577 | 11,133 | 9,372 | - 422 | + 1,231 | - 4,163 | - 556 |
| | 2nd Nagpada | 20,737 | 23,103 | 21,709 | 18,591 | 18,768 | 15,922 | - 2,366 | + 1,403 | + 3,109 | - 177 |
| | Byculla | 89,835 | 91,285 | 75,348 | 57,046 | 47,403 | 26,842 | - 1,450 | + 15,937 | + 17,792 | +10,243 |
| | Tarwadi | 39,323 | 39,909 | 28,424 | 18,460 | 21,298 | 14,542 | - 586 | + 11,485 | + 9,964 | - 2,838 |
| | Mazgaon | 42,992 | 32,092 | 30,075 | 27,933 | 33,640 | 27,964 | +10,900 | + 2,017 | + 2,142 | - 3,707 |
| F | Parel | 61,567 | 59,534 | 45,474 | 33,590 | 28,740 | 18,580 | + 2,033 | + 14,060 | + 12,084 | + 4,650 |
| | Sewri | 26,556 | 27,124 | 19,067 | 6,294 | 6,063 | 5,555 | - 563 | + 5,037 | + 9,773 | + 3,231 |
| | Sion | 68,119 | 52,913 | 30,680 | 25,443 | 19,601 | 17,237 | +15,206 | + 22,233 | + 5,237 | + 5,842 |
| G | Mahim | 48,502 | 47,171 | 30,492 | 27,386 | 18,505 | 17,309 | + 1,331 | + 16,679 | + 3,106 | + 8,881 |
| | Worli | 114,531 | 118,045 | 89,611 | 45,588 | 25,493 | 14,621 | - 3,614 | + 28,434 | + 44,023 | +29,095 |
| | Persons enumerated by the Military, Customs, R.I.M. and Railway authorities and Vagrants enumerated by the Police | 51,712 | 62,875 | 44,979 | 37,681 | 22,143 | 24,887 | -11,163 | + 17,896 | + 7,298 | +15,539 |

TION SINCE 1881.

Imperial Table II.)

be exact, all the persons enumerated by the Customs, Railways, Military and R.I.M. who, to that Table), have been excluded from the Population of the Sections, as in the past. from the wording of the last item in Table I.

| | Net variation in period 1881 to 1931. | Males. | | | | | | Females. | | | | | |
|--------------|---------------------------------------|---------|---------|---------|---------|---------|---------|----------|---------|---------|---------|---------|---------|
| 1881 to 1931 | Increase (+) Decrease (—) | 1931 | 1921 | 1911 | 1901 | 1891 | 1881 | 1931 | 1921 | 1911 | 1901 | 1891 | 1881 |
| 13 | 14 | 15 | 16 | 17 | 18 | 19 | 20 | 21 | 22 | 23 | 24 | 25 | 26 |
| +48,568 | +388,187 | 747,381 | 771,332 | 640,288 | 479,786 | 518,093 | 464,753 | 414,002 | 404,582 | 339,157 | 296,220 | 303,671 | 308,433 |
| + 1,468 | — 2,431 | 288 | 177 | 899 | 2,758 | 3,155 | 1,848 | 148 | 116 | 688 | 1,198 | 1,180 | 1,019 |
| — 643 | + 5,595 | 13,543 | 13,421 | 13,514 | 8,109 | 8,759 | 8,855 | 6,317 | 6,076 | 6,165 | 4,914 | 4,863 | 5,410 |
| + 436 | — 147 | 2,735 | 3,304 | 2,825 | 2,680 | 3,094 | 2,633 | 633 | 652 | 637 | 629 | 887 | 882 |
| — 981 | — 9,128 | 15,826 | 19,344 | 15,584 | 13,588 | 19,340 | 19,793 | 8,874 | 11,190 | 9,836 | 9,368 | 13,507 | 14,035 |
| — 3,016 | — 852 | 8,208 | 8,791 | 12,544 | 7,264 | 7,145 | 7,942 | 4,020 | 3,374 | 5,217 | 3,134 | 2,919 | 5,138 |
| — 4,831 | — 19,726 | 11,331 | 16,533 | 15,768 | 14,672 | 19,633 | 21,875 | 5,991 | 6,463 | 8,463 | 9,712 | 12,564 | 15,173 |
| — 5,056 | — 4,632 | 23,847 | 25,700 | 23,317 | 18,413 | 22,981 | 24,877 | 13,872 | 12,817 | 9,885 | 12,989 | 14,314 | 17,474 |
| — 2,190 | — 14,198 | 24,524 | 29,635 | 28,491 | 28,641 | 31,008 | 31,033 | 15,994 | 17,583 | 17,188 | 19,640 | 21,398 | 23,623 |
| — 2,973 | — 21,944 | 6,668 | 12,130 | 10,985 | 14,559 | 18,680 | 18,442 | 4,678 | 7,836 | 10,261 | 11,219 | 11,637 | 14,848 |
| — 4,379 | — 10,985 | 26,453 | 27,008 | 22,011 | 18,734 | 30,126 | 31,458 | 11,692 | 8,072 | 8,161 | 9,681 | 14,625 | 17,672 |
| + 536 | + 4,841 | 27,457 | 27,873 | 24,070 | 17,727 | 24,508 | 23,278 | 16,793 | 14,298 | 14,014 | 11,816 | 15,437 | 16,131 |
| + 851 | + 8,710 | 19,584 | 19,732 | 18,125 | 10,034 | 15,420 | 14,187 | 12,314 | 10,373 | 9,278 | 6,320 | 8,649 | 9,031 |
| + 257 | — 3,723 | 22,985 | 23,744 | 24,713 | 19,135 | 25,101 | 23,734 | 11,998 | 10,878 | 11,746 | 11,694 | 13,262 | 14,372 |
| — 2,782 | — 3,247 | 19,535 | 21,726 | 17,908 | 16,384 | 20,142 | 20,071 | 12,306 | 10,755 | 9,795 | 11,160 | 12,067 | 14,919 |
| — 1,856 | — 6,482 | 13,979 | 16,688 | 15,052 | 14,164 | 16,060 | 16,453 | 8,236 | 7,887 | 7,927 | 8,997 | 10,375 | 12,238 |
| — 622 | + 9,728 | 24,210 | 24,481 | 19,850 | 16,287 | 18,069 | 17,418 | 14,954 | 15,134 | 12,087 | 10,873 | 10,745 | 12,018 |
| + 1,686 | + 13,157 | 24,078 | 22,333 | 19,156 | 9,151 | 16,866 | 15,030 | 14,398 | 15,670 | 11,623 | 5,715 | 10,193 | 10,289 |
| + 537 | + 5,095 | 9,970 | 8,870 | 7,088 | 4,104 | 7,011 | 6,359 | 6,100 | 5,390 | 4,309 | 2,625 | 4,501 | 4,616 |
| + 1,637 | + 11,431 | 14,323 | 10,969 | 6,886 | 6,897 | 8,203 | 6,904 | 8,211 | 6,219 | 3,737 | 3,666 | 4,787 | 4,390 |
| +10,782 | + 28,648 | 21,617 | 23,435 | 15,608 | 10,953 | 10,794 | 3,769 | 13,263 | 13,673 | 9,694 | 7,139 | 6,280 | 2,463 |
| — 1,301 | + 11,615 | 18,808 | 19,616 | 17,241 | 12,213 | 11,403 | 11,032 | 12,488 | 12,317 | 10,317 | 8,745 | 7,577 | 8,349 |
| + 746 | + 9,116 | 23,488 | 27,369 | 22,523 | 15,275 | 16,742 | 15,453 | 14,083 | 17,216 | 14,228 | 11,431 | 12,461 | 13,002 |
| + 1,761 | — 2,149 | 4,672 | 5,131 | 4,182 | 6,308 | 6,674 | 5,442 | 2,551 | 2,514 | 2,232 | 4,269 | 4,439 | 3,990 |
| + 2,846 | + 4,815 | 13,048 | 14,583 | 13,321 | 10,635 | 10,962 | 8,816 | 7,889 | 8,320 | 8,579 | 7,954 | 7,866 | 7,106 |
| +20,561 | + 62,993 | 57,242 | 58,338 | 47,672 | 34,544 | 29,557 | 15,811 | 32,593 | 32,947 | 27,670 | 23,102 | 17,646 | 11,031 |
| + 6,736 | + 24,781 | 23,896 | 26,216 | 18,141 | 11,509 | 13,587 | 8,802 | 15,427 | 13,693 | 10,283 | 6,951 | 7,711 | 5,743 |
| + 5,736 | + 15,688 | 28,264 | 20,256 | 19,398 | 16,590 | 20,413 | 16,099 | 14,728 | 11,836 | 10,677 | 11,343 | 13,227 | 11,805 |
| +10,180 | + 45,007 | 38,850 | 37,788 | 28,858 | 20,430 | 18,008 | 10,863 | 22,717 | 21,746 | 16,616 | 12,960 | 10,732 | 7,697 |
| + 508 | + 21,001 | 17,198 | 16,247 | 11,841 | 5,605 | 3,767 | 3,250 | 9,358 | 10,877 | 7,226 | 3,689 | 2,296 | 2,305 |
| + 2,364 | + 50,882 | 42,680 | 32,338 | 18,463 | 15,139 | 11,983 | 9,032 | 25,739 | 20,575 | 12,217 | 10,304 | 7,618 | 7,305 |
| + 1,106 | + 31,193 | 29,550 | 28,772 | 18,271 | 15,927 | 10,838 | 9,873 | 18,962 | 18,399 | 12,221 | 11,459 | 7,667 | 7,436 |
| +10,872 | + 99,910 | 73,644 | 77,316 | 58,473 | 27,329 | 15,755 | 8,191 | 40,887 | 40,729 | 31,138 | 18,259 | 9,738 | 6,430 |
| — 2,745 | + 26,825 | 45,580 | 52,118 | 39,969 | 34,018 | 21,799 | 24,340 | 6,132 | 10,757 | 5,016 | 3,663 | 343 | 547 |

(Corresponding to

| Ward. | Section. | POPULATION. | | | BRAHMANIC. | | | ARYA. | | |
|-------|--|-------------|---------|----------|------------|---------|----------|----------|--------|----------|
| | | Persons. | Males. | Females. | Persons. | Males. | Females. | Persons. | Males. | Females. |
| | | 3 | 4 | 5 | 6 | 7 | 8 | 9 | 10 | 11 |
| | Bombay City | 1,161,383 | 747,381 | 414,002 | 788,904 | 504,963 | 283,941 | 934 | 614 | 320 |
| A | Upper Colaba | 436 | 288 | 148 | 292 | 193 | 99 | .. | .. | .. |
| | Lower Colaba | 19,954 | 13,628 | 6,326 | 11,072 | 7,792 | 3,280 | 3 | 3 | .. |
| | Fort South | 3,495 | 2,854 | 641 | 1,688 | 1,515 | 173 | 2 | 2 | .. |
| | Fort North | 25,832 | 16,823 | 9,009 | 13,990 | 9,290 | 4,700 | 21 | 16 | 5 |
| | Esplanade | 14,303 | 9,814 | 4,489 | 7,843 | 5,318 | 2,525 | 6 | 4 | 2 |
| B | Chakla | 18,037 | 12,031 | 6,006 | 5,776 | 3,974 | 1,802 | 10 | 10 | .. |
| | Mandvi | 41,706 | 27,050 | 14,656 | 32,663 | 20,854 | 11,809 | .. | .. | .. |
| | Umarikhandi | 41,594 | 25,588 | 16,006 | 10,397 | 6,163 | 4,234 | .. | .. | .. |
| | Dongri | 13,028 | 8,101 | 4,927 | 8,925 | 5,265 | 3,660 | .. | .. | .. |
| C | Market | 38,651 | 26,952 | 11,699 | 30,483 | 21,114 | 9,369 | 4 | 4 | .. |
| | Dhobi Talao | 44,372 | 27,568 | 16,804 | 26,042 | 15,634 | 10,408 | .. | .. | .. |
| | Fanaswadi | 32,077 | 19,722 | 12,355 | 28,044 | 17,067 | 10,977 | 42 | 22 | 20 |
| | Bhuleshwar | 35,106 | 23,097 | 12,009 | 21,294 | 13,956 | 7,338 | 10 | 9 | 1 |
| | Kumbharwada | 32,027 | 19,815 | 12,212 | 29,697 | 18,108 | 11,589 | 33 | 26 | 7 |
| | Khars Talao | 23,243 | 14,998 | 8,245 | 5,300 | 3,495 | 1,805 | .. | .. | .. |
| D | Khetwadi | 39,307 | 24,350 | 14,957 | 26,912 | 16,984 | 9,928 | 189 | 124 | 65 |
| | Girgaum | 38,786 | 24,369 | 14,417 | 36,570 | 22,842 | 13,728 | 33 | 20 | 13 |
| | Chaupati | 16,197 | 10,091 | 6,106 | 13,397 | 8,378 | 5,019 | 228 | 136 | 92 |
| | Walkeshwar | 22,734 | 14,523 | 8,211 | 13,648 | 9,263 | 4,385 | 129 | 77 | 52 |
| | Mahalaxmi | 36,569 | 22,948 | 13,621 | 23,418 | 15,438 | 7,980 | 32 | 27 | 5 |
| E | Tardeo | 31,748 | 19,209 | 12,548 | 17,756 | 10,716 | 7,040 | 5 | 3 | 2 |
| | Kamatipura | 37,571 | 23,488 | 14,083 | 26,958 | 15,672 | 11,286 | 10 | 7 | 3 |
| | 1st Nagpada | 7,223 | 4,672 | 2,551 | 3,065 | 2,116 | 949 | 6 | 6 | .. |
| | 2nd Nagpada | 21,032 | 13,338 | 7,694 | 5,424 | 3,529 | 1,895 | 5 | 3 | 2 |
| | Byculla | 91,985 | 59,098 | 32,887 | 52,784 | 33,567 | 19,217 | 28 | 20 | 8 |
| | Tarwadi | 40,338 | 24,678 | 15,660 | 27,356 | 16,918 | 10,438 | .. | .. | .. |
| F | Mazgaon | 43,153 | 28,414 | 14,739 | 29,153 | 18,750 | 10,403 | .. | .. | .. |
| | Parel | 63,560 | 40,407 | 23,153 | 52,633 | 33,551 | 19,082 | 38 | 28 | 10 |
| | Sewri | 26,756 | 17,376 | 9,380 | 23,054 | 14,909 | 8,145 | .. | .. | .. |
| G | Sion | 69,198 | 43,167 | 26,031 | 52,034 | 32,936 | 19,098 | 24 | 19 | 5 |
| | Mahim | 49,244 | 30,048 | 19,196 | 36,536 | 22,237 | 14,299 | 10 | 8 | 2 |
| | Worli | 114,531 | 73,644 | 40,887 | 100,592 | 64,558 | 36,034 | 41 | 23 | 18 |
| | Harbour Islands, Railway platforms, floating population and unknown .. | 27,590 | 25,241 | 2,349 | 14,168 | 12,861 | 1,247 | 25 | 17 | 8 |

GION.

Imperial Table XVI.)

| HINDU. | | | | | | MUSLIM. | | | | | |
|----------|--------|----------|---------------|---------|----------|----------|--------|----------|----------|---------|----------|
| BRAHMO. | | | TOTAL HINDUS. | | | SHIA. | | | SUNI. | | |
| Persons. | Males. | Females. | Persons. | Males. | Females. | Persons. | Males. | Females. | Persons. | Males. | Females. |
| 12 | 13 | 14 | 15 | 16 | 17 | 18 | 19 | 20 | 21 | 22 | 23 |
| 23 | 11 | 12 | 789,861 | 505,588 | 284,273 | 26,041 | 17,038 | 9,003 | 144,097 | 100,606 | 43,491 |
| .. | .. | .. | 202 | 193 | 99 | .. | .. | .. | 47 | 38 | 9 |
| .. | .. | .. | 11,075 | 7,795 | 3,280 | 144 | 87 | 57 | 1,451 | 1,184 | 267 |
| .. | .. | .. | 1,690 | 1,517 | 173 | 83 | 72 | 11 | 292 | 286 | 6 |
| .. | .. | .. | 14,611 | 9,306 | 4,705 | 381 | 244 | 137 | 1,941 | 1,657 | 284 |
| .. | .. | .. | 7,849 | 5,322 | 2,527 | 429 | 307 | 122 | 2,375 | 1,904 | 471 |
| .. | .. | .. | 5,786 | 3,984 | 1,802 | 2,395 | 1,555 | 840 | 8,331 | 5,471 | 2,860 |
| .. | .. | .. | 32,663 | 20,854 | 11,809 | 2,250 | 1,407 | 843 | 3,685 | 2,805 | 880 |
| .. | .. | .. | 10,397 | 6,163 | 4,234 | 4,124 | 2,403 | 1,731 | 17,389 | 11,581 | 5,808 |
| .. | .. | .. | 8,925 | 5,265 | 3,660 | 1,185 | 620 | 565 | 1,517 | 1,284 | 233 |
| .. | .. | .. | 39,487 | 21,118 | 9,369 | 1,828 | 1,217 | 611 | 1,103 | 729 | 374 |
| .. | .. | .. | 26,042 | 15,634 | 10,408 | 147 | 92 | 55 | 858 | 600 | 258 |
| .. | .. | .. | 28,086 | 17,089 | 10,997 | 11 | 5 | 6 | 367 | 242 | 125 |
| .. | .. | .. | 21,304 | 13,965 | 7,339 | 126 | 85 | 41 | 11,540 | 7,732 | 3,808 |
| .. | .. | .. | 29,730 | 18,134 | 11,596 | 26 | 21 | 5 | 1,310 | 994 | 316 |
| .. | .. | .. | 5,300 | 3,495 | 1,805 | 7,274 | 4,981 | 2,293 | 5,503 | 3,392 | 2,111 |
| .. | .. | .. | 27,101 | 17,108 | 9,993 | 162 | 119 | 43 | 2,414 | 1,740 | 674 |
| .. | .. | .. | 36,603 | 22,862 | 13,741 | 16 | 13 | 3 | 159 | 138 | 21 |
| 20 | 10 | 10 | 13,645 | 8,524 | 5,121 | 65 | 44 | 21 | 212 | 183 | 29 |
| .. | .. | .. | 13,777 | 9,340 | 4,437 | 854 | 617 | 237 | 910 | 546 | 364 |
| .. | .. | .. | 23,450 | 15,465 | 7,985 | 642 | 393 | 249 | 690 | 514 | 176 |
| .. | .. | .. | 17,761 | 10,719 | 7,042 | 877 | 594 | 283 | 4,494 | 3,088 | 1,406 |
| .. | .. | .. | 26,968 | 15,679 | 11,289 | 193 | 146 | 47 | 7,471 | 5,527 | 1,944 |
| .. | .. | .. | 3,071 | 2,122 | 949 | 77 | 55 | 22 | 1,537 | 1,046 | 491 |
| .. | .. | .. | 5,429 | 3,532 | 1,897 | 96 | 74 | 22 | 13,951 | 8,856 | 5,095 |
| 1 | .. | 1 | 52,813 | 33,587 | 19,226 | 694 | 445 | 249 | 23,850 | 16,516 | 7,334 |
| .. | .. | .. | 27,356 | 16,918 | 10,438 | 203 | 137 | 66 | 1,566 | 1,153 | 413 |
| .. | .. | .. | 29,153 | 18,750 | 10,403 | 240 | 160 | 80 | 4,517 | 3,212 | 1,305 |
| .. | .. | .. | 52,671 | 33,579 | 19,092 | 186 | 132 | 54 | 2,550 | 1,858 | 692 |
| .. | .. | .. | 23,054 | 14,909 | 8,145 | 83 | 67 | 16 | 2,234 | 1,553 | 681 |
| 2 | 1 | 1 | 52,060 | 32,956 | 19,104 | 216 | 175 | 41 | 5,002 | 3,511 | 1,491 |
| .. | .. | .. | 36,546 | 22,245 | 14,301 | 458 | 306 | 152 | 5,437 | 3,545 | 1,892 |
| .. | .. | .. | 100,633 | 64,581 | 36,052 | 253 | 204 | 49 | 5,460 | 3,938 | 1,522 |
| .. | .. | .. | 14,133 | 12,878 | 1,255 | 313 | 261 | 52 | 3,934 | 3,783 | 151 |

| Ward. | Section. | MUSLIM—contd. | | | | | | SWETAMBAR. | | |
|-------|---|-------------------|--------|----------|----------------|---------|----------|------------|--------|----------|
| | | SECT UNSPECIFIED. | | | TOTAL MUSLIMS. | | | | | |
| | | Persons. | Males. | Females. | Persons. | Males. | Females. | Persons. | Males. | Females. |
| 1 | 2 | 24 | 25 | 26 | 27 | 28 | 29 | 30 | 31 | 32 |
| | Bombay City | 39,108 | 26,274 | 12,834 | 209,246 | 143,918 | 65,328 | 653 | 537 | 116 |
| A | Upper Colaba | .. | .. | .. | 47 | 38 | 9 | .. | .. | .. |
| | Lower Colaba | 138 | 110 | 28 | 1,733 | 1,381 | 352 | .. | .. | .. |
| | Fort South | 71 | 65 | 6 | 446 | 423 | 23 | .. | .. | .. |
| | Fort North | 596 | 426 | 170 | 2,918 | 2,327 | 591 | 5 | 3 | 2 |
| | Esplanade | 521 | 369 | 152 | 3,325 | 2,580 | 745 | 1 | 1 | .. |
| B | Chakla | 1,286 | 891 | 395 | 12,012 | 7,917 | 4,095 | .. | .. | .. |
| | Mandvi | 2,439 | 1,545 | 894 | 8,374 | 5,757 | 2,617 | 13 | 13 | .. |
| | Umarkhadi | 7,270 | 4,006 | 3,264 | 28,793 | 17,990 | 10,803 | 17 | 14 | 3 |
| | Dongri | 271 | 213 | 58 | 2,973 | 2,117 | 856 | 86 | 83 | 3 |
| C | Market | 642 | 534 | 108 | 3,573 | 2,480 | 1,093 | 179 | 163 | 16 |
| | Dhobi Talao | 205 | 125 | 80 | 1,210 | 817 | 393 | 3 | 3 | .. |
| | Fanaawadi | 55 | 28 | 27 | 433 | 275 | 158 | .. | .. | .. |
| | Bhuleshwar | 319 | 217 | 102 | 11,985 | 8,034 | 3,951 | .. | .. | .. |
| | Kumbharwada.. .. | 538 | 370 | 168 | 1,874 | 1,385 | 489 | .. | .. | .. |
| | Khara Talao | 5,028 | 3,011 | 2,017 | 17,805 | 11,384 | 6,421 | 32 | 31 | 1 |
| D | Khetwadi | 995 | 755 | 240 | 3,571 | 2,614 | 957 | .. | .. | .. |
| | Girgaum | 160 | 125 | 35 | 335 | 276 | 59 | .. | .. | .. |
| | Chauapati | 210 | 156 | 54 | 487 | 383 | 104 | .. | .. | .. |
| | Walkeshwar | 364 | 215 | 149 | 2,128 | 1,378 | 750 | 73 | 37 | 36 |
| | Mahalaxmi | 457 | 320 | 137 | 1,789 | 1,227 | 562 | .. | .. | .. |
| E | Tardeo | 706 | 466 | 240 | 6,077 | 4,148 | 1,929 | 35 | 32 | 3 |
| | Kamatipura | 1,358 | 1,025 | 333 | 9,022 | 6,098 | 2,924 | .. | .. | .. |
| | 1st Nagpada | 166 | 113 | 53 | 1,780 | 1,214 | 566 | .. | .. | .. |
| | 2nd Nagpada | 523 | 288 | 235 | 14,570 | 9,218 | 5,352 | 7 | 1 | 6 |
| | Byculla | 2,529 | 1,780 | 749 | 27,073 | 18,741 | 8,332 | 22 | 17 | 5 |
| | Tarwadi | 2,958 | 1,818 | 1,140 | 4,727 | 3,108 | 1,619 | .. | .. | .. |
| | Mazagaon | 1,600 | 1,009 | 591 | 6,357 | 4,381 | 1,976 | 4 | 3 | 1 |
| F | Parel | 943 | 612 | 331 | 3,679 | 2,602 | 1,077 | 12 | 9 | 3 |
| | Sewri | 321 | 207 | 114 | 2,638 | 1,827 | 811 | 7 | 6 | 1 |
| | Sion | 672 | 472 | 200 | 5,890 | 4,158 | 1,732 | 88 | 61 | 27 |
| G | Mahim | 814 | 577 | 237 | 6,709 | 4,428 | 2,281 | 35 | 27 | 8 |
| | Worli | 1,506 | 1,081 | 425 | 7,219 | 5,223 | 1,996 | 20 | 19 | 1 |
| | Harbour Islands, Railway platforms, floating population and unknown.. | 3,447 | 3,345 | 102 | 7,604 | 7,389 | 305 | 14 | 14 | .. |

| JAIN. | | | | | | | | | ZOROASTRIAN. | | |
|-----------|--------|----------|-----------------------------|--------|----------|--------------|--------|----------|--------------|--------|----------|
| DIGAMBAR. | | | OTHERS AND SECT UNSPECIFIED | | | TOTAL JAINS. | | | | | |
| Persons. | Males. | Females. | Persons. | Males. | Females. | Persons. | Males. | Females. | Persons. | Males. | Females. |
| 33 | 34 | 35 | 36 | 37 | 38 | 39 | 40 | 41 | 42 | 43 | 44 |
| 213 | 146 | 67 | 11,558 | 8,315 | 3,243 | 12,424 | 8,998 | 3,426 | 57,765 | 30,595 | 27,170 |
| .. | .. | .. | .. | .. | .. | .. | .. | .. | 23 | 14 | 9 |
| .. | .. | .. | 89 | 87 | 2 | 89 | 87 | 2 | 1,196 | 646 | 550 |
| .. | .. | .. | .. | .. | .. | .. | .. | .. | 54 | 45 | 9 |
| .. | .. | .. | 101 | 76 | 25 | 106 | 79 | 27 | 5,943 | 3,249 | 2,694 |
| .. | .. | .. | 20 | 14 | 6 | 21 | 15 | 6 | 598 | 310 | 288 |
| .. | .. | .. | 162 | 91 | 71 | 162 | 91 | 71 | 30 | 20 | 10 |
| 9 | 9 | .. | 209 | 157 | 52 | 231 | 179 | 52 | 20 | 16 | 4 |
| .. | .. | .. | 403 | 336 | 67 | 420 | 350 | 70 | 40 | 25 | 15 |
| 64 | 41 | 23 | 399 | 242 | 157 | 549 | 366 | 183 | 14 | 14 | .. |
| 54 | 36 | 18 | 2,788 | 1,959 | 829 | 3,021 | 2,158 | 863 | 75 | 51 | 24 |
| .. | .. | .. | 270 | 206 | 64 | 273 | 209 | 64 | 7,066 | 3,740 | 3,326 |
| .. | .. | .. | 55 | 46 | 9 | 55 | 46 | 9 | 1,648 | 817 | 831 |
| .. | .. | .. | 1,578 | 949 | 629 | 1,578 | 949 | 629 | 208 | 123 | 85 |
| 10 | 7 | 3 | 318 | 231 | 87 | 328 | 238 | 90 | 28 | 13 | 15 |
| .. | .. | .. | 76 | 72 | 4 | 108 | 103 | 5 | 2 | 1 | 1 |
| .. | .. | .. | 180 | 122 | 58 | 180 | 122 | 58 | 7,343 | 3,865 | 3,478 |
| .. | .. | .. | 336 | 260 | 76 | 336 | 260 | 76 | 398 | 257 | 141 |
| .. | .. | .. | 192 | 117 | 75 | 192 | 117 | 75 | 1,031 | 560 | 471 |
| .. | .. | .. | 302 | 177 | 125 | 375 | 214 | 161 | 3,290 | 1,699 | 1,591 |
| .. | .. | .. | 149 | 141 | 8 | 149 | 141 | 8 | 8,189 | 4,225 | 3,964 |
| .. | .. | .. | 267 | 158 | 109 | 302 | 190 | 112 | 5,726 | 3,003 | 2,723 |
| .. | .. | .. | 416 | 381 | 35 | 416 | 381 | 35 | 48 | 35 | 13 |
| .. | .. | .. | 68 | 53 | 15 | 68 | 53 | 15 | 11 | 11 | .. |
| .. | .. | .. | 102 | 102 | .. | 109 | 103 | 6 | 46 | 24 | 22 |
| 5 | 2 | 3 | 876 | 666 | 210 | 903 | 685 | 218 | 903 | 475 | 428 |
| 18 | 18 | .. | 114 | 70 | 44 | 132 | 88 | 44 | 2,567 | 1,282 | 1,285 |
| .. | .. | .. | 113 | 97 | 16 | 117 | 100 | 17 | 1,138 | 629 | 509 |
| 11 | 6 | 5 | 425 | 290 | 135 | 448 | 305 | 143 | 2,802 | 1,603 | 1,199 |
| 15 | 10 | 5 | 174 | 109 | 65 | 196 | 125 | 71 | 56 | 35 | 21 |
| 10 | 5 | 5 | 347 | 301 | 46 | 445 | 367 | 78 | 5,341 | 2,679 | 2,662 |
| 10 | 6 | 4 | 309 | 246 | 63 | 354 | 279 | 75 | 400 | 213 | 187 |
| 4 | 3 | 1 | 602 | 456 | 146 | 626 | 478 | 148 | 1,234 | 681 | 553 |
| 3 | 3 | .. | 118 | 103 | 15 | 135 | 120 | 15 | 297 | 235 | 62 |

| Ward. | Section. | CHRISTIAN. | | | TRIBAL. | | | SIKH. | | |
|----------|--|------------|--------|----------|----------|--------|----------|----------|--------|----------|
| | | Persons. | Males. | Females. | Persons. | Males. | Females. | Persons. | Males. | Females. |
| | | 45 | 46 | 47 | 48 | 49 | 50 | 51 | 52 | 53 |
| | Bombay City | 80,728 | 51,466 | 29,262 | 2 | 2 | .. | 985 | 752 | 233 |
| A | Upper Colaba | 72 | 42 | 30 | .. | .. | .. | .. | .. | .. |
| | Lower Colaba | 5,457 | 3,499 | 1,958 | .. | .. | .. | 6 | 5 | 1 |
| | Fort South | 1,189 | 804 | 385 | .. | .. | .. | 1 | 1 | .. |
| | Fort North | 2,753 | 1,802 | 951 | .. | .. | .. | 57 | 39 | 18 |
| | Esplanade | 2,302 | 1,467 | 835 | .. | .. | .. | 49 | 34 | 15 |
| B | Chakla | 36 | 13 | 23 | .. | .. | .. | 8 | 4 | 4 |
| | Mandvi | 177 | 98 | 79 | .. | .. | .. | 17 | 13 | 4 |
| | Umarkhadi | 667 | 382 | 285 | .. | .. | .. | .. | .. | .. |
| | Dongri | 201 | 146 | 55 | .. | .. | .. | 2 | 2 | .. |
| C | Market | 1,477 | 1,136 | 341 | .. | .. | .. | 3 | 3 | .. |
| | Dhobi Talao | 9,757 | 7,150 | 2,607 | .. | .. | .. | 11 | 9 | 2 |
| | Fanaswadi | 1,853 | 1,493 | 360 | .. | .. | .. | 2 | 2 | .. |
| | Bhuleshwar | 25 | 20 | 5 | .. | .. | .. | 6 | 6 | .. |
| | Kumbharwada | 51 | 37 | 14 | .. | .. | .. | 1 | 1 | .. |
| | Khara Talao | 25 | 13 | 12 | .. | .. | .. | .. | .. | .. |
| D | Khetwadi | 1,083 | 626 | 457 | .. | .. | .. | 7 | 4 | 3 |
| | Girgaum | 1,104 | 709 | 395 | .. | .. | .. | 3 | 3 | .. |
| | Chaupati | 789 | 475 | 314 | .. | .. | .. | 7 | 6 | 1 |
| | Walkeshwar | 2,980 | 1,793 | 1,187 | 1 | 1 | .. | 27 | 21 | 6 |
| | Mahalaxmi | 2,877 | 1,810 | 1,067 | .. | .. | .. | 61 | 48 | 13 |
| E | Tardeo | 1,679 | 976 | 703 | .. | .. | .. | 11 | 7 | 4 |
| | Kamatipura | 380 | 146 | 234 | .. | .. | .. | .. | .. | .. |
| | 1st Nagpada | 850 | 499 | 351 | .. | .. | .. | .. | .. | .. |
| | 2nd Nagpada | 202 | 111 | 91 | .. | .. | .. | .. | .. | .. |
| | Byculla | 8,215 | 4,462 | 3,753 | .. | .. | .. | 146 | 115 | 31 |
| | Tarwadi | 4,914 | 2,909 | 2,005 | .. | .. | .. | 54 | 43 | 11 |
| | Mazagaon | 6,120 | 4,300 | 1,760 | .. | .. | .. | 9 | 7 | 2 |
| F | Parel | 3,503 | 2,112 | 1,481 | .. | .. | .. | 66 | 51 | 15 |
| | Sewri | 760 | 442 | 318 | .. | .. | .. | 28 | 21 | 7 |
| | Sion | 5,068 | 2,753 | 2,315 | .. | .. | .. | 176 | 116 | 60 |
| G | Mahim | 5,158 | 2,837 | 2,321 | .. | .. | .. | 34 | 25 | 9 |
| | Worli | 4,285 | 2,391 | 1,894 | 1 | 1 | .. | 44 | 36 | 8 |
| | Harbour Islands, Railway platforms, floating population and unknown .. | 4,629 | 3,953 | 676 | .. | .. | .. | 149 | 130 | 19 |

| JEW. | | | BUDDHISTS. | | | OTHERS. | | |
|----------|--------|----------|------------|--------|----------|----------|--------|----------|
| Persons. | Males. | Females. | Persons. | Males. | Females. | Persons. | Males. | Females. |
| 54 | 55 | 56 | 57 | 58 | 59 | 60 | 61 | 62 |
| 8,621 | 4,604 | 4,017 | 1,630 | 1,359 | 271 | 121 | 99 | 22 |
| 2 | 1 | 1 | | | | | | |
| 351 | 181 | 170 | 47 | 34 | 13 | | | |
| 109 | 60 | 49 | 5 | 3 | 2 | 1 | 1 | |
| 36 | 17 | 19 | 8 | 4 | 4 | | | |
| 85 | 44 | 41 | 72 | 41 | 31 | 2 | 1 | 1 |
| | | | 3 | 2 | 1 | | | |
| 176 | 88 | 88 | 43 | 40 | 3 | 5 | 5 | |
| 1,263 | 673 | 590 | 2 | 1 | 1 | 12 | 4 | 8 |
| 360 | 189 | 171 | 4 | 2 | 2 | | | |
| 10 | 4 | 6 | 5 | 2 | 3 | | | |
| 10 | 7 | 3 | 3 | 2 | 1 | | | |
| | | | | | | | | |
| | | | | | | | | |
| 10 | 5 | 5 | 5 | 2 | 3 | | | |
| 3 | 2 | 1 | | | | | | |
| 15 | 9 | 6 | 5 | 2 | 3 | 2 | | 2 |
| 7 | 2 | 5 | | | | | | |
| 29 | 13 | 16 | 15 | 11 | 4 | 2 | 2 | |
| 45 | 14 | 31 | 111 | 63 | 48 | | | |
| 3 | 2 | 1 | 51 | 30 | 21 | | | |
| 58 | 31 | 27 | 134 | 126 | 8 | | | |
| 205 | 113 | 92 | 440 | 353 | 87 | 92 | 83 | 9 |
| 1,442 | 772 | 670 | 1 | 1 | | | | |
| 676 | 350 | 326 | | | | | | |
| 1,876 | 987 | 889 | 56 | 46 | 10 | | | |
| 585 | 328 | 257 | 3 | 2 | 1 | | | |
| 178 | 124 | 54 | 81 | 63 | 18 | | | |
| 290 | 148 | 142 | 11 | 7 | 4 | | | |
| 24 | 17 | 7 | | | | | | |
| 176 | 98 | 78 | 42 | 40 | 2 | | | |
| 39 | 19 | 20 | | | | 4 | 2 | 2 |
| 489 | 253 | 236 | | | | | | |
| 69 | 53 | 16 | 483 | 482 | 1 | 1 | 1 | |

RELIGION.

Details of Others.

| Religion. | Persons. | Males. | Females. |
|------------------------------------|----------|--------|----------|
| 1 | 2 | 3 | 4 |
| Total Others | 121 | 99 | 22 |
| Negroes and Egyptians | 12 | 5 | 7 |
| Confusionists and Linehins | 10 | 10 | |
| Indefinite beliefs | 99 | 84 | 15 |

Details of Indefinite beliefs.

| | | | |
|--------------------------|----|----|------|
| Atheists | 92 | 80 | 12 |
| Agnostics | 1 | 1 | |
| Free-thinkers | 4 | 2 | 2 |
| Non-religionists | 2 | 1 | 1 |

Details of Christian Population.

| Roman Catholics. | | Romo Syrians. | | Other Syrians. | | Other Christians. | |
|------------------|----------|---------------|----------|----------------|----------|-------------------|----------|
| Males. | Females. | Males. | Females. | Males. | Females. | Males. | Females. |
| 42,000 | 23,035 | 3 | 2 | 10 | 13 | 9,453 | 6,212 |

AGE, SEX AND CIVIL CONDITION.
(Corresponding to Imperial Table VII.)
A—All Religions.

| Age. | POPULATION. | | | UNMARRIED. | | | MARRIED. | | | WIDOWED. | | |
|-------------|-------------|---------|----------|------------|---------|----------|----------|---------|----------|----------|--------|----------|
| | Persons. | Males. | Females. | Persons. | Males. | Females. | Persons. | Males. | Females. | Persons. | Males. | Females. |
| 1 | 2 | 3 | 4 | 5 | 6 | 7 | 8 | 9 | 10 | 11 | 12 | 13 |
| 0—1 | 16,226 | 8,033 | 8,193 | 16,207 | 8,025 | 8,182 | 19 | 8 | 11 | .. | .. | .. |
| 1—2 | 19,322 | 9,848 | 9,474 | 19,282 | 9,824 | 9,458 | 39 | 24 | 15 | 1 | .. | 1 |
| 2—3 | 23,303 | 11,891 | 11,412 | 23,127 | 11,847 | 11,280 | 74 | 44 | 30 | 2 | .. | 2 |
| 3—4 | 22,546 | 11,786 | 10,760 | 22,444 | 11,736 | 10,708 | 98 | 50 | 48 | 4 | .. | 4 |
| 4—5 | 22,041 | 11,948 | 10,093 | 21,778 | 11,812 | 9,966 | 253 | 131 | 122 | 10 | 5 | 5 |
| Total 0—5 | 103,338 | 53,508 | 49,832 | 102,838 | 53,244 | 49,594 | 483 | 257 | 226 | 17 | 5 | 12 |
| 5—10 | 93,921 | 53,713 | 40,208 | 91,545 | 52,705 | 38,840 | 2,312 | 992 | 1,320 | 64 | 16 | 48 |
| 10—15 | 86,031 | 50,852 | 35,179 | 78,643 | 48,410 | 30,233 | 7,258 | 2,414 | 4,844 | 130 | 28 | 102 |
| 15—20 | 115,323 | 67,890 | 47,433 | 57,100 | 45,060 | 12,040 | 57,377 | 22,640 | 34,737 | 846 | 190 | 656 |
| 20—25 | 152,336 | 92,248 | 60,088 | 50,008 | 42,586 | 7,422 | 100,575 | 49,218 | 51,357 | 1,753 | 444 | 1,309 |
| 25—30 | 179,784 | 124,579 | 55,205 | 24,156 | 21,457 | 2,699 | 151,614 | 101,984 | 49,630 | 4,014 | 1,138 | 2,876 |
| 30—35 | 164,260 | 120,374 | 43,886 | 15,033 | 13,250 | 1,824 | 143,754 | 105,626 | 38,128 | 5,423 | 1,489 | 3,934 |
| 35—40 | 100,166 | 75,446 | 24,720 | 5,724 | 4,829 | 895 | 86,630 | 68,643 | 17,987 | 7,812 | 1,974 | 5,838 |
| 40—45 | 70,777 | 51,705 | 19,072 | 3,511 | 2,861 | 650 | 59,775 | 46,949 | 11,826 | 8,491 | 1,985 | 6,506 |
| 45—50 | 56,825 | 33,913 | 12,912 | 1,459 | 1,087 | 372 | 52,434 | 20,969 | 5,465 | 8,932 | 1,857 | 7,075 |
| 50—55 | 26,227 | 15,954 | 10,274 | 921 | 671 | 250 | 17,252 | 13,622 | 3,630 | 8,634 | 1,660 | 6,974 |
| 55—60 | 14,263 | 7,600 | 6,663 | 455 | 315 | 140 | 7,711 | 6,021 | 1,690 | 6,097 | 1,264 | 4,833 |
| 60—65 | 10,329 | 5,300 | 5,029 | 302 | 215 | 87 | 5,182 | 4,037 | 1,145 | 4,845 | 1,048 | 3,797 |
| 65—70 | 5,612 | 1,911 | 1,701 | 125 | 88 | 37 | 1,746 | 1,382 | 364 | 1,741 | 441 | 1,300 |
| 70 and over | 3,895 | 2,045 | 1,850 | 97 | 65 | 32 | 1,817 | 1,431 | 386 | 1,981 | 549 | 1,432 |
| Unspecified | 296 | 256 | 40 | 17 | 17 | .. | 40 | .. | 40 | 239 | 239 | .. |
| Total | 1,161,383 | 747,381 | 414,002 | 431,984 | 286,889 | 145,115 | 668,960 | 446,185 | 222,775 | 60,439 | 16,327 | 46,112 |

B—Hindu.

| | | | | | | | | | | | | |
|-------------|---------|---------|---------|---------|---------|--------|---------|---------|---------|--------|-------|--------|
| 0—1 | 11,228 | 5,508 | 5,720 | 11,214 | 5,500 | 5,714 | 14 | 8 | 6 | .. | .. | .. |
| 1—2 | 13,720 | 7,014 | 6,706 | 13,692 | 6,993 | 6,697 | 27 | 19 | 8 | 1 | .. | 1 |
| 2—3 | 16,808 | 8,620 | 8,188 | 16,751 | 8,588 | 8,163 | 55 | 32 | 23 | 2 | .. | 2 |
| 3—4 | 16,309 | 8,543 | 7,766 | 16,229 | 8,506 | 7,723 | 76 | 37 | 39 | 4 | .. | 4 |
| 4—5 | 15,499 | 8,509 | 6,990 | 15,318 | 8,415 | 6,903 | 173 | 89 | 84 | 8 | 5 | 3 |
| Total 0—5 | 73,564 | 38,194 | 35,370 | 73,304 | 38,004 | 35,200 | 345 | 185 | 160 | 15 | 5 | 10 |
| 5—10 | 64,325 | 37,061 | 27,264 | 62,434 | 36,309 | 26,125 | 1,837 | 738 | 1,099 | 54 | 14 | 40 |
| 10—15 | 56,623 | 33,691 | 22,932 | 50,803 | 31,926 | 18,877 | 5,725 | 1,745 | 3,980 | 95 | 39 | 75 |
| 15—20 | 78,660 | 44,871 | 33,789 | 33,255 | 27,585 | 5,670 | 44,750 | 17,166 | 27,584 | 655 | 120 | 535 |
| 20—25 | 106,850 | 62,724 | 44,126 | 28,143 | 25,095 | 3,048 | 77,353 | 37,347 | 40,006 | 1,354 | 282 | 1,072 |
| 25—30 | 128,240 | 89,535 | 39,705 | 11,899 | 10,981 | 912 | 113,314 | 76,797 | 36,517 | 5,033 | 757 | 2,276 |
| 30—35 | 116,002 | 85,449 | 30,553 | 7,114 | 6,493 | 621 | 104,885 | 77,981 | 26,884 | 4,029 | 975 | 3,048 |
| 35—40 | 66,636 | 50,712 | 15,924 | 2,314 | 2,220 | 294 | 58,580 | 47,245 | 11,335 | 5,542 | 1,247 | 4,295 |
| 40—45 | 45,214 | 33,285 | 11,929 | 1,379 | 1,177 | 202 | 37,877 | 30,843 | 7,034 | 5,958 | 1,265 | 4,693 |
| 45—50 | 23,023 | 14,012 | 8,011 | 471 | 372 | 99 | 15,437 | 12,498 | 2,939 | 6,115 | 1,142 | 4,973 |
| 50—55 | 15,300 | 8,968 | 6,312 | 266 | 215 | 51 | 9,619 | 7,766 | 1,853 | 5,415 | 1,007 | 4,408 |
| 55—60 | 7,728 | 3,890 | 3,898 | 109 | 85 | 24 | 3,784 | 3,021 | 763 | 3,835 | 724 | 3,111 |
| 60—65 | 5,421 | 2,588 | 2,833 | 72 | 58 | 14 | 2,433 | 1,945 | 508 | 2,896 | 565 | 2,331 |
| 65—70 | 1,590 | 781 | 809 | 27 | 19 | 8 | 699 | 562 | 137 | 864 | 200 | 664 |
| 70 and over | 1,076 | 858 | 818 | 22 | 18 | 4 | 761 | 600 | 161 | 893 | 240 | 653 |
| Unspecified | 9 | 9 | .. | 9 | 9 | .. | .. | .. | .. | .. | .. | .. |
| Total | 789,881 | 505,588 | 284,373 | 271,715 | 180,566 | 91,149 | 477,399 | 316,439 | 160,960 | 40,747 | 8,583 | 32,164 |

C—Muslim.

| | | | | | | | | | | | | |
|-------------|---------|---------|--------|--------|--------|--------|---------|--------|--------|--------|-------|-------|
| 0—1 | 2,541 | 1,296 | 1,245 | 2,538 | 1,296 | 1,242 | 3 | .. | 3 | .. | .. | .. |
| 1—2 | 3,138 | 1,606 | 1,532 | 3,129 | 1,602 | 1,527 | 9 | 4 | 5 | .. | .. | .. |
| 2—3 | 3,615 | 1,856 | 1,759 | 3,604 | 1,850 | 1,754 | 11 | 6 | 5 | .. | .. | .. |
| 3—4 | 3,572 | 1,832 | 1,720 | 3,557 | 1,843 | 1,714 | 15 | 9 | 6 | .. | .. | .. |
| 4—5 | 3,650 | 1,924 | 1,726 | 3,599 | 1,899 | 1,700 | 50 | 25 | 25 | 1 | .. | 1 |
| Total 0—5 | 16,516 | 8,534 | 7,982 | 16,427 | 8,490 | 7,937 | 88 | 44 | 44 | 1 | .. | 1 |
| 5—10 | 16,506 | 9,615 | 6,891 | 16,173 | 9,430 | 6,743 | 326 | 183 | 143 | 7 | 2 | 5 |
| 10—15 | 16,010 | 9,747 | 6,263 | 14,882 | 9,273 | 5,609 | 1,104 | 467 | 637 | 24 | 7 | 17 |
| 15—20 | 20,123 | 13,178 | 6,950 | 11,088 | 9,087 | 2,001 | 8,998 | 4,034 | 4,964 | 127 | 32 | 75 |
| 20—25 | 26,389 | 17,864 | 8,519 | 9,932 | 8,941 | 991 | 16,176 | 8,791 | 7,385 | 275 | 132 | 143 |
| 25—30 | 31,728 | 23,382 | 8,344 | 5,375 | 5,168 | 267 | 25,729 | 17,974 | 7,746 | 631 | 309 | 331 |
| 30—35 | 29,620 | 22,677 | 6,943 | 3,416 | 3,246 | 170 | 25,338 | 19,035 | 6,303 | 860 | 396 | 470 |
| 35—40 | 19,637 | 15,520 | 4,117 | 1,313 | 1,240 | 73 | 16,969 | 13,768 | 3,201 | 1,555 | 312 | 843 |
| 40—45 | 14,169 | 11,065 | 3,104 | 789 | 747 | 42 | 11,901 | 9,837 | 2,064 | 1,479 | 481 | 998 |
| 45—50 | 7,233 | 5,205 | 2,028 | 286 | 266 | 18 | 5,393 | 4,506 | 887 | 1,554 | 431 | 1,123 |
| 50—55 | 4,993 | 3,412 | 1,581 | 160 | 151 | 9 | 3,439 | 2,878 | 561 | 1,394 | 383 | 1,011 |
| 55—60 | 2,760 | 1,651 | 1,109 | 67 | 57 | 10 | 1,588 | 1,320 | 268 | 1,105 | 274 | 831 |
| 60—65 | 2,051 | 1,171 | 880 | 38 | 33 | 5 | 1,099 | 909 | 190 | 914 | 227 | 687 |
| 65—70 | 666 | 401 | 265 | 17 | 16 | 1 | 343 | 294 | 49 | 306 | 91 | 215 |
| 70 and over | 843 | 493 | 352 | 23 | 15 | 8 | 408 | 349 | 59 | 414 | 129 | 285 |
| Unspecified | 8 | 8 | .. | 8 | 8 | .. | .. | .. | .. | .. | .. | .. |
| Total | 206,245 | 143,918 | 65,338 | 79,994 | 56,112 | 23,882 | 118,900 | 84,389 | 34,411 | 10,452 | 3,417 | 7,035 |

D—Jain.

| Age. | POPULATION. | | | UNMARRIED. | | | MARRIED. | | | WIDOWED. | | |
|-------------|-------------|--------|----------|------------|--------|----------|----------|--------|----------|----------|--------|----------|
| | Persons. | Males. | Females. | Persons. | Males. | Females. | Persons. | Males. | Females. | Persons. | Males. | Females. |
| 1 | 2 | 3 | 4 | 5 | 6 | 7 | 8 | 9 | 10 | 11 | 12 | 13 |
| 0—1 | 122 | 62 | 60 | 122 | 62 | 60 | .. | .. | .. | .. | .. | .. |
| 1—2 | 164 | 65 | 99 | 163 | 65 | 98 | 1 | .. | 1 | .. | .. | .. |
| 2—3 | 208 | 85 | 123 | 206 | 84 | 122 | 2 | 1 | 1 | .. | .. | .. |
| 3—4 | 201 | 96 | 105 | 200 | 96 | 104 | 1 | .. | 1 | .. | .. | .. |
| 4—5 | 275 | 144 | 131 | 272 | 142 | 130 | 3 | 2 | 1 | .. | .. | .. |
| Total 0—5 | 970 | 452 | 518 | 963 | 449 | 514 | 7 | 3 | 4 | .. | .. | .. |
| 5—10 | 1,041 | 652 | 389 | 1,029 | 645 | 384 | 12 | 7 | 5 | .. | .. | .. |
| 10—15 | 1,061 | 776 | 315 | 1,001 | 733 | 268 | 89 | 42 | 47 | 1 | 1 | .. |
| 15—20 | 1,436 | 1,066 | 370 | 830 | 752 | 78 | 605 | 313 | 292 | 1 | 1 | .. |
| 20—25 | 1,721 | 1,231 | 490 | 637 | 613 | 24 | 1,078 | 616 | 462 | 6 | 2 | 4 |
| 25—30 | 1,693 | 1,223 | 470 | 192 | 180 | 12 | 1,493 | 1,039 | 454 | 8 | 4 | 4 |
| 30—35 | 1,750 | 1,412 | 338 | 109 | 105 | 4 | 1,622 | 1,300 | 322 | 19 | 7 | 12 |
| 35—40 | 1,162 | 988 | 174 | 52 | 50 | 2 | 1,056 | 910 | 146 | 54 | 28 | 26 |
| 40—45 | 754 | 644 | 110 | 26 | 26 | .. | 672 | 594 | 78 | 56 | 24 | 32 |
| 45—50 | 334 | 268 | 66 | 14 | 14 | .. | 272 | 232 | 40 | 48 | 22 | 26 |
| 50—55 | 103 | 75 | 28 | 3 | 3 | .. | 76 | 66 | 10 | 24 | 6 | 18 |
| 55—60 | 182 | 118 | 64 | 4 | 4 | .. | 112 | 99 | 13 | 66 | 15 | 51 |
| 60—65 | 118 | 60 | 58 | 2 | 2 | .. | 48 | 43 | 5 | 67 | 14 | 53 |
| 65—70 | 47 | 23 | 24 | 2 | 2 | .. | 18 | 15 | 3 | 27 | 6 | 21 |
| 70 and over | 22 | 10 | 12 | .. | .. | .. | 6 | 5 | 1 | 16 | 5 | 11 |
| Unspecified | .. | .. | .. | .. | .. | .. | .. | .. | .. | .. | .. | .. |
| Total | 12,424 | 8,998 | 3,426 | 4,865 | 3,579 | 1,286 | 7,166 | 5,234 | 1,832 | 393 | 135 | 256 |

E—Zoroastrian.

| | | | | | | | | | | | | |
|-------------|--------|--------|--------|--------|--------|--------|--------|--------|--------|-------|-----|-------|
| 0—1 | 734 | 378 | 356 | 734 | 378 | 356 | .. | .. | .. | .. | .. | .. |
| 1—2 | 750 | 384 | 366 | 750 | 384 | 366 | .. | .. | .. | .. | .. | .. |
| 2—3 | 883 | 445 | 437 | 881 | 444 | 437 | 2 | 2 | .. | .. | .. | .. |
| 3—4 | 906 | 461 | 445 | 904 | 460 | 444 | 2 | 1 | 1 | .. | .. | .. |
| 4—5 | 963 | 497 | 466 | 955 | 491 | 464 | 8 | 6 | 2 | .. | .. | .. |
| Total 0—5 | 4,236 | 2,166 | 2,070 | 4,234 | 2,157 | 2,067 | 12 | 9 | 3 | .. | .. | .. |
| 5—10 | 4,839 | 2,544 | 2,295 | 4,816 | 2,530 | 2,286 | 23 | 14 | 9 | .. | .. | .. |
| 10—15 | 5,105 | 2,720 | 2,385 | 5,030 | 2,682 | 2,348 | 74 | 38 | 36 | 1 | .. | 1 |
| 15—20 | 5,207 | 2,771 | 2,436 | 4,623 | 2,612 | 2,011 | 569 | 158 | 411 | 15 | 1 | 14 |
| 20—25 | 5,341 | 2,808 | 2,533 | 4,124 | 2,451 | 1,673 | 1,195 | 331 | 844 | 22 | 6 | 10 |
| 25—30 | 5,540 | 2,879 | 2,661 | 2,568 | 1,685 | 883 | 2,894 | 1,175 | 1,719 | 78 | 19 | 59 |
| 30—35 | 5,526 | 2,896 | 2,630 | 1,906 | 1,255 | 651 | 3,487 | 1,610 | 1,877 | 133 | 31 | 102 |
| 35—40 | 4,865 | 2,602 | 2,193 | 938 | 592 | 344 | 3,629 | 2,003 | 1,626 | 290 | 67 | 223 |
| 40—45 | 4,411 | 2,435 | 1,976 | 695 | 427 | 268 | 3,347 | 1,930 | 1,417 | 369 | 78 | 291 |
| 45—50 | 3,553 | 1,915 | 1,638 | 406 | 228 | 178 | 2,578 | 1,578 | 1,000 | 569 | 109 | 480 |
| 50—55 | 3,147 | 1,711 | 1,436 | 316 | 188 | 128 | 2,194 | 1,385 | 809 | 637 | 138 | 495 |
| 55—60 | 2,232 | 1,170 | 1,062 | 188 | 117 | 71 | 1,387 | 901 | 486 | 657 | 152 | 505 |
| 60—65 | 1,824 | 905 | 889 | 133 | 84 | 49 | 1,070 | 713 | 357 | 621 | 138 | 483 |
| 65—70 | 947 | 492 | 455 | 49 | 30 | 19 | 503 | 359 | 144 | 395 | 103 | 292 |
| 70 and over | 1,000 | 491 | 509 | 31 | 17 | 14 | 465 | 335 | 130 | 504 | 139 | 365 |
| Unspecified | 2 | .. | 2 | .. | .. | .. | 2 | .. | 2 | .. | .. | .. |
| Total | 57,765 | 30,596 | 27,170 | 30,045 | 17,055 | 12,990 | 23,429 | 12,559 | 10,870 | 4,291 | 981 | 3,310 |

F—Christian.

| | | | | | | | | | | | | |
|-------------|--------|--------|--------|--------|--------|--------|--------|--------|--------|-------|-------|-------|
| 0—1 | 1,355 | 671 | 684 | 1,354 | 671 | 683 | 1 | .. | 1 | .. | .. | .. |
| 1—2 | 1,320 | 664 | 656 | 1,318 | 660 | 655 | 2 | 1 | 1 | .. | .. | .. |
| 2—3 | 1,434 | 740 | 694 | 1,431 | 737 | 694 | 3 | 3 | .. | .. | .. | .. |
| 3—4 | 1,324 | 702 | 622 | 1,320 | 699 | 621 | 4 | 3 | 1 | .. | .. | .. |
| 4—5 | 1,341 | 718 | 623 | 1,323 | 711 | 612 | 17 | 7 | 10 | 1 | .. | 1 |
| Total 0—5 | 6,774 | 3,495 | 3,279 | 6,746 | 3,481 | 3,265 | 27 | 14 | 13 | 1 | .. | 1 |
| 5—10 | 6,099 | 3,269 | 2,830 | 5,973 | 3,228 | 2,745 | 94 | 41 | 58 | 2 | .. | 2 |
| 10—15 | 6,107 | 3,354 | 2,753 | 5,897 | 3,204 | 2,693 | 201 | 90 | 111 | 9 | .. | 9 |
| 15—20 | 8,746 | 5,347 | 3,399 | 6,480 | 4,471 | 2,009 | 2,226 | 863 | 1,363 | 40 | 13 | 27 |
| 20—25 | 10,734 | 6,829 | 3,905 | 6,459 | 4,932 | 1,527 | 4,201 | 1,870 | 2,322 | 80 | 18 | 62 |
| 25—30 | 11,176 | 7,631 | 3,545 | 8,706 | 5,154 | 3,552 | 7,239 | 4,429 | 2,810 | 231 | 48 | 183 |
| 30—35 | 10,043 | 7,027 | 3,016 | 2,284 | 1,939 | 345 | 7,415 | 5,016 | 2,399 | 344 | 72 | 272 |
| 35—40 | 6,951 | 4,919 | 2,032 | 898 | 664 | 174 | 5,008 | 4,151 | 1,457 | 505 | 104 | 401 |
| 40—45 | 5,543 | 3,907 | 1,636 | 594 | 453 | 129 | 4,404 | 3,329 | 1,076 | 500 | 124 | 436 |
| 45—50 | 3,279 | 2,250 | 1,029 | 260 | 190 | 70 | 2,444 | 1,922 | 522 | 575 | 138 | 437 |
| 50—55 | 2,438 | 1,622 | 816 | 173 | 112 | 61 | 1,746 | 1,393 | 353 | 519 | 117 | 402 |
| 55—60 | 1,194 | 745 | 451 | 82 | 49 | 33 | 740 | 603 | 137 | 372 | 91 | 281 |
| 60—65 | 795 | 486 | 309 | 54 | 33 | 21 | 447 | 372 | 75 | 294 | 81 | 213 |
| 65—70 | 301 | 179 | 122 | 20 | 20 | 9 | 146 | 125 | 21 | 126 | 34 | 92 |
| 70 and over | 296 | 169 | 127 | 21 | 15 | 6 | 147 | 121 | 26 | 128 | 33 | 95 |
| Unspecified | 277 | 239 | 38 | .. | .. | .. | 38 | .. | 38 | 239 | 239 | .. |
| Total | 80,728 | 51,466 | 29,262 | 39,630 | 26,007 | 13,623 | 37,123 | 24,347 | 12,776 | 4,025 | 1,112 | 2,913 |

G—Tribal.

| Age. | POPULATION. | | | UNMARRIED. | | | MARRIED. | | | WIDOWED. | | |
|-------------|-------------|--------|----------|------------|--------|----------|----------|--------|----------|----------|--------|----------|
| | Persons. | Males. | Females. | Persons. | Males. | Females. | Persons. | Males. | Females. | Persons. | Males. | Females. |
| 1 | 2 | 3 | 4 | 5 | 6 | 7 | 8 | 9 | 10 | 11 | 12 | 13 |
| 0—1 | .. | .. | .. | .. | .. | .. | .. | .. | .. | .. | .. | .. |
| 1—2 | .. | .. | .. | .. | .. | .. | .. | .. | .. | .. | .. | .. |
| 2—3 | .. | .. | .. | .. | .. | .. | .. | .. | .. | .. | .. | .. |
| 3—4 | .. | .. | .. | .. | .. | .. | .. | .. | .. | .. | .. | .. |
| 4—5 | .. | .. | .. | .. | .. | .. | .. | .. | .. | .. | .. | .. |
| Total 0—5 | .. | .. | .. | .. | .. | .. | .. | .. | .. | .. | .. | .. |
| 5—10 | .. | .. | .. | .. | .. | .. | .. | .. | .. | .. | .. | .. |
| 10—15 | .. | .. | .. | .. | .. | .. | .. | .. | .. | .. | .. | .. |
| 15—20 | .. | .. | .. | .. | .. | .. | .. | .. | .. | .. | .. | .. |
| 20—25 | .. | 2 | 2 | 1 | 1 | .. | 1 | 1 | .. | .. | .. | .. |
| 25—30 | .. | .. | .. | .. | .. | .. | .. | .. | .. | .. | .. | .. |
| 30—35 | .. | .. | .. | .. | .. | .. | .. | .. | .. | .. | .. | .. |
| 35—40 | .. | .. | .. | .. | .. | .. | .. | .. | .. | .. | .. | .. |
| 40—45 | .. | .. | .. | .. | .. | .. | .. | .. | .. | .. | .. | .. |
| 45—50 | .. | .. | .. | .. | .. | .. | .. | .. | .. | .. | .. | .. |
| 50—55 | .. | .. | .. | .. | .. | .. | .. | .. | .. | .. | .. | .. |
| 55—60 | .. | .. | .. | .. | .. | .. | .. | .. | .. | .. | .. | .. |
| 60—65 | .. | .. | .. | .. | .. | .. | .. | .. | .. | .. | .. | .. |
| 65—70 | .. | .. | .. | .. | .. | .. | .. | .. | .. | .. | .. | .. |
| 70 and over | .. | .. | .. | .. | .. | .. | .. | .. | .. | .. | .. | .. |
| Unspecified | .. | .. | .. | .. | .. | .. | .. | .. | .. | .. | .. | .. |
| Total | .. | 2 | 2 | 1 | 1 | .. | 1 | 1 | .. | .. | .. | .. |

H—Other Religions.

| | | | | | | | | | | | | | |
|-------------|----|--------|-------|-------|-------|-------|-------|-------|-------|-------|-----|----|-----|
| 0—1 | .. | 246 | 118 | 128 | 245 | 118 | 127 | 1 | .. | 1 | .. | .. | .. |
| 1—2 | .. | 230 | 115 | 115 | 230 | 115 | 115 | .. | .. | .. | .. | .. | .. |
| 2—3 | .. | 255 | 144 | 111 | 254 | 144 | 110 | 1 | .. | 1 | .. | .. | .. |
| 3—4 | .. | 294 | 132 | 162 | 294 | 132 | 162 | .. | .. | .. | .. | .. | .. |
| 4—5 | .. | 313 | 156 | 157 | 311 | 154 | 157 | 2 | 2 | .. | .. | .. | .. |
| Total 0—5 | .. | 1,379 | 665 | 613 | 1,374 | 663 | 611 | 4 | 2 | 2 | .. | .. | .. |
| 5—10 | .. | 1,141 | 572 | 569 | 1,120 | 563 | 557 | 20 | 9 | 11 | 1 | .. | 1 |
| 10—15 | .. | 1,095 | 564 | 531 | 1,030 | 532 | 498 | 65 | 32 | 33 | .. | .. | .. |
| 15—20 | .. | 1,151 | 602 | 489 | 824 | 553 | 271 | 319 | 106 | 213 | 8 | 3 | 5 |
| 20—25 | .. | 1,305 | 790 | 515 | 718 | 553 | 165 | 571 | 233 | 338 | 16 | 4 | 12 |
| 25—30 | .. | 1,400 | 929 | 480 | 422 | 349 | 73 | 954 | 570 | 384 | 33 | 10 | 23 |
| 30—35 | .. | 1,319 | 913 | 406 | 254 | 221 | 33 | 1,027 | 684 | 343 | 35 | 8 | 30 |
| 35—40 | .. | 925 | 646 | 280 | 71 | 63 | 8 | 788 | 506 | 282 | 60 | 16 | 30 |
| 40—45 | .. | 681 | 459 | 222 | 38 | 29 | 9 | 574 | 417 | 157 | 69 | 13 | 38 |
| 45—50 | .. | 403 | 263 | 140 | 22 | 15 | 7 | 310 | 233 | 77 | 71 | 15 | 56 |
| 50—55 | .. | 246 | 145 | 101 | 3 | 2 | 1 | 178 | 134 | 44 | 65 | 9 | 50 |
| 55—60 | .. | 167 | 88 | 79 | 5 | 3 | 2 | 100 | 77 | 23 | 62 | 8 | 54 |
| 60—65 | .. | 120 | 60 | 60 | 2 | 2 | .. | 65 | 55 | 10 | 53 | 3 | 50 |
| 65—70 | .. | 61 | 35 | 26 | 1 | 1 | .. | 37 | 27 | 10 | 23 | 7 | 18 |
| 70 and over | .. | 56 | 24 | 32 | .. | .. | .. | 30 | 21 | 9 | 26 | 3 | 23 |
| Unspecified | .. | .. | .. | .. | .. | .. | .. | .. | .. | .. | .. | .. | .. |
| Total | .. | 11,337 | 6,814 | 4,523 | 5,794 | 3,549 | 2,235 | 5,042 | 3,166 | 1,876 | 531 | 99 | 432 |

CITY TABLE V—PART I—BOMBAY.

LITERACY BY RELIGION AND AGE.

(Corresponding to Imperial Table XIII.)

| Age. | POPULATION. | | | | | | | | | LITERATE IN ENGLISH. | | |
|------------------------------|-------------|---------|----------|-----------|---------|----------|-------------|---------|----------|----------------------|---------|----------|
| | TOTAL. | | | LITERATE. | | | ILLITERATE. | | | | | |
| | Persons. | Males. | Females. | Persons. | Males. | Females. | Persons. | Males. | Females. | Persons. | Males. | Females. |
| | 1 | 2 | 3 | 4 | 5 | 6 | 7 | 8 | 9 | 10 | 11 | 12 |
| A—All Religions .. Total .. | 1,151,383 | 747,381 | 414,002 | 250,923 | 217,770 | 63,153 | 880,164 | 529,355 | 350,809 | 134,916 | 106,240 | 28,676 |
| 0—5 .. | 103,338 | 53,508 | 49,832 | .. | .. | .. | 103,338 | 53,508 | 49,832 | .. | .. | .. |
| 5—10 .. | 93,921 | 53,713 | 40,208 | 11,792 | 7,418 | 4,374 | 82,129 | 46,295 | 35,834 | 4,172 | 2,516 | 1,656 |
| 10—15 .. | 86,031 | 50,852 | 35,179 | 18,081 | 11,773 | 6,308 | 67,950 | 39,079 | 28,871 | 7,341 | 4,749 | 2,592 |
| 15—20 .. | 115,323 | 67,890 | 47,433 | 31,137 | 22,050 | 9,087 | 84,186 | 45,840 | 38,346 | 15,090 | 11,256 | 4,440 |
| 20 and over .. | 762,474 | 521,164 | 241,316 | 219,913 | 176,529 | 43,384 | 542,561 | 344,635 | 197,926 | 107,707 | 87,719 | 19,988 |
| Unspecified .. | 296 | 256 | 40 | .. | .. | .. | .. | .. | .. | .. | .. | .. |
| B—Hindu .. Total .. | 789,861 | 505,588 | 284,273 | 148,129 | 123,338 | 24,791 | 641,723 | 382,241 | 259,482 | 55,892 | 50,539 | 5,153 |
| 0—5 .. | 73,564 | 38,194 | 35,370 | .. | .. | .. | 73,564 | 38,194 | 35,370 | .. | .. | .. |
| 5—10 .. | 64,325 | 37,061 | 27,264 | 5,465 | 3,682 | 1,783 | 58,860 | 33,379 | 25,481 | 847 | 613 | 234 |
| 10—15 .. | 56,623 | 33,691 | 22,932 | 8,814 | 6,067 | 2,747 | 47,809 | 27,624 | 20,185 | 2,157 | 1,608 | 549 |
| 15—20 .. | 78,660 | 44,871 | 33,789 | 16,554 | 12,338 | 4,216 | 62,106 | 32,533 | 29,573 | 6,368 | 5,278 | 1,090 |
| 20 and over .. | 516,680 | 331,782 | 164,918 | 117,296 | 101,251 | 16,045 | 399,384 | 250,511 | 148,873 | 46,320 | 43,040 | 3,280 |
| Unspecified .. | 9 | 9 | .. | .. | .. | .. | .. | .. | .. | .. | .. | .. |
| C—Muslim .. Total .. | 209,246 | 143,918 | 65,328 | 40,374 | 35,483 | 4,881 | 168,864 | 108,417 | 60,447 | 10,201 | 9,385 | 816 |
| 0—5 .. | 16,516 | 8,594 | 7,982 | .. | .. | .. | 16,516 | 8,594 | 7,982 | .. | .. | .. |
| 5—10 .. | 16,506 | 9,615 | 6,891 | 1,542 | 1,087 | 455 | 14,964 | 8,528 | 6,438 | 273 | 183 | 90 |
| 10—15 .. | 16,010 | 9,747 | 6,263 | 2,460 | 1,814 | 646 | 13,550 | 7,933 | 5,617 | 450 | 442 | 8 |
| 15—20 .. | 20,123 | 13,173 | 9,950 | 4,141 | 3,358 | 785 | 15,982 | 9,817 | 6,165 | 1,214 | 997 | 217 |
| 20 and over .. | 140,083 | 102,841 | 37,242 | 32,231 | 29,236 | 2,995 | 107,852 | 73,605 | 34,247 | 8,264 | 7,763 | 501 |
| Unspecified .. | 8 | 8 | .. | .. | .. | .. | .. | .. | .. | .. | .. | .. |
| D—Jain .. Total .. | 12,424 | 8,998 | 3,426 | 3,159 | 2,824 | 335 | 9,265 | 6,174 | 3,091 | 755 | 697 | 58 |
| 0—5 .. | 970 | 452 | 518 | .. | .. | .. | 970 | 452 | 518 | .. | .. | .. |
| 5—10 .. | 1,041 | 652 | 389 | 106 | 79 | 27 | 935 | 578 | 362 | 20 | 15 | 5 |
| 10—15 .. | 1,091 | 776 | 315 | 211 | 168 | 43 | 880 | 603 | 272 | 59 | 47 | 12 |
| 15—20 .. | 1,436 | 1,066 | 570 | 419 | 373 | 46 | 1,017 | 693 | 324 | 123 | 112 | 11 |
| 20 and over .. | 7,886 | 6,052 | 1,834 | 2,423 | 2,204 | 219 | 5,463 | 3,848 | 1,615 | 553 | 523 | 30 |
| E—Zoroastrian .. Total .. | 57,765 | 30,596 | 27,170 | 42,834 | 24,234 | 18,600 | 14,929 | 6,361 | 8,568 | 30,841 | 20,082 | 10,559 |
| 0—5 .. | 4,236 | 2,166 | 2,070 | .. | .. | .. | 4,236 | 2,166 | 2,070 | .. | .. | .. |
| 5—10 .. | 4,839 | 2,544 | 2,295 | 2,111 | 1,178 | 933 | 2,728 | 1,366 | 1,362 | 966 | 558 | 408 |
| 10—15 .. | 5,105 | 2,720 | 2,385 | 3,214 | 1,790 | 1,424 | 1,891 | 930 | 961 | 1,818 | 1,049 | 769 |
| 15—20 .. | 5,207 | 2,771 | 2,436 | 4,372 | 2,397 | 1,975 | 835 | 374 | 461 | 3,347 | 1,960 | 1,387 |
| 20 and over .. | 38,376 | 20,394 | 17,982 | 33,137 | 18,869 | 14,268 | 5,239 | 1,525 | 3,714 | 24,510 | 16,515 | 7,995 |
| Unspecified .. | 2 | .. | 2 | .. | .. | .. | .. | .. | .. | .. | .. | .. |
| F—Christian .. Total .. | 80,728 | 51,466 | 29,262 | 41,200 | 23,324 | 12,876 | 39,528 | 22,903 | 16,348 | 34,272 | 23,183 | 11,089 |
| 0—5 .. | 6,774 | 3,495 | 3,279 | .. | .. | .. | 6,774 | 3,495 | 3,279 | .. | .. | .. |
| 5—10 .. | 6,069 | 3,269 | 2,800 | 2,241 | 1,219 | 1,022 | 3,828 | 2,050 | 1,778 | 1,881 | 1,041 | 840 |
| 10—15 .. | 6,107 | 3,354 | 2,753 | 2,964 | 1,681 | 1,223 | 3,203 | 1,673 | 1,530 | 2,555 | 1,432 | 1,123 |
| 15—20 .. | 8,746 | 5,347 | 3,399 | 5,050 | 3,204 | 1,846 | 3,696 | 2,143 | 1,553 | 4,230 | 2,642 | 1,588 |
| 20 and over .. | 52,755 | 35,782 | 16,993 | 31,005 | 22,220 | 8,785 | 21,760 | 13,542 | 8,298 | 25,606 | 18,068 | 7,538 |
| Unspecified .. | 277 | 239 | 38 | .. | .. | .. | .. | .. | .. | .. | .. | .. |
| G—Jew .. Total .. | 8,621 | 4,604 | 4,017 | 3,929 | 2,409 | 1,520 | 4,692 | 2,195 | 2,497 | 2,723 | 1,799 | 924 |
| 0—5 .. | 1,087 | 558 | 529 | .. | .. | .. | 1,087 | 558 | 529 | .. | .. | .. |
| 5—10 .. | 1,040 | 521 | 519 | 315 | 166 | 149 | 725 | 355 | 370 | 179 | 104 | 75 |
| 10—15 .. | 1,021 | 530 | 491 | 452 | 258 | 214 | 569 | 292 | 277 | 292 | 165 | 127 |
| 15—20 .. | 924 | 496 | 428 | 499 | 297 | 202 | 425 | 199 | 226 | 374 | 234 | 140 |
| 20 and over .. | 4,549 | 2,499 | 2,050 | 2,603 | 1,708 | 955 | 1,886 | 791 | 1,095 | 1,878 | 1,296 | 582 |
| H—Other Religions . Total .. | 2,738 | 2,212 | 526 | 1,298 | 1,148 | 150 | 1,440 | 1,064 | 376 | 632 | 555 | 77 |
| 0—5 .. | 191 | 107 | 84 | .. | .. | .. | 191 | 107 | 84 | .. | .. | .. |
| 5—10 .. | 101 | 51 | 50 | 12 | 7 | 5 | 89 | 44 | 45 | 6 | 2 | 4 |
| 10—15 .. | 74 | 34 | 40 | 26 | 15 | 11 | 48 | 19 | 29 | 10 | 6 | 4 |
| 15—20 .. | 227 | 166 | 61 | 102 | 85 | 17 | 125 | 81 | 44 | 40 | 33 | 7 |
| 20 and over .. | 2,145 | 1,554 | 291 | 1,158 | 1,041 | 117 | 987 | 813 | 174 | 576 | 514 | 62 |

LITERACY BY RELIGION AND AGE.

(Corresponding to Imperial Table XIII.)

| District and age. | POPULATION. | | | | | | | | | LITERATE IN ENGLISH. | | |
|-------------------------|-------------|--------|----------|-----------|--------|----------|-------------|--------|----------|----------------------|--------|----------|
| | TOTAL. | | | LITERATE. | | | ILLITERATE. | | | Persons. | Males. | Females. |
| | Persons. | Males. | Females. | Persons. | Males. | Females. | Persons. | Males. | Females. | | | |
| 1 | 2 | 3 | 4 | 5 | 6 | 7 | 8 | 9 | 10 | 11 | 12 | 13 |
| 1. Upper Colaba— | | | | | | | | | | | | |
| Hindu .. Total .. | 232 | 193 | 99 | 39 | 37 | 2 | 253 | 156 | 97 | 22 | 20 | 2 |
| 0—5 .. | 23 | 11 | 12 | .. | .. | .. | 23 | 11 | 12 | .. | .. | .. |
| 5—10 .. | 10 | 6 | 4 | .. | .. | .. | 10 | 6 | 4 | .. | .. | .. |
| 10—15 .. | 16 | 11 | 5 | 1 | 1 | .. | 15 | 10 | 5 | 1 | 1 | .. |
| 15—20 .. | 45 | 27 | 18 | 6 | 5 | 1 | 39 | 22 | 17 | 5 | 4 | 1 |
| 20 and over .. | 198 | 138 | 60 | 32 | 31 | 1 | 168 | 107 | 59 | 16 | 15 | 1 |
| Muslim .. Total .. | 47 | 38 | 9 | 12 | 12 | .. | 35 | 26 | 9 | 2 | 2 | .. |
| 0—5 .. | 2 | 1 | 1 | .. | .. | .. | 2 | 1 | 1 | .. | .. | .. |
| 5—10 .. | 3 | 1 | 2 | .. | .. | .. | 3 | 1 | 2 | .. | .. | .. |
| 10—15 .. | 5 | 4 | 1 | .. | .. | .. | 5 | 4 | 1 | .. | .. | .. |
| 15—20 .. | 5 | 5 | .. | 1 | 1 | .. | 4 | 4 | .. | .. | .. | .. |
| 20 and over .. | 32 | 27 | 5 | 11 | 11 | .. | 21 | 16 | 5 | 2 | 2 | .. |
| 2. Lower Colaba— | | | | | | | | | | | | |
| Hindu .. Total .. | 11,075 | 7,706 | 3,380 | 1,529 | 1,452 | 77 | 9,546 | 6,343 | 3,203 | 352 | 329 | 13 |
| 0—5 .. | 746 | 378 | 368 | .. | .. | .. | 746 | 378 | 368 | .. | .. | .. |
| 5—10 .. | 677 | 395 | 282 | 38 | 33 | 5 | 639 | 362 | 277 | 2 | 2 | .. |
| 10—15 .. | 675 | 431 | 244 | 75 | 70 | 5 | 600 | 361 | 239 | 17 | 16 | 1 |
| 15—20 .. | 1,200 | 855 | 345 | 187 | 176 | 11 | 1,013 | 679 | 334 | 65 | 64 | 1 |
| 20 and over .. | 7,777 | 5,736 | 2,041 | 1,229 | 1,173 | 56 | 6,548 | 4,563 | 1,985 | 265 | 257 | 11 |
| Muslim .. Total .. | 1,733 | 1,381 | 352 | 413 | 383 | 50 | 1,320 | 1,018 | 302 | 171 | 141 | 30 |
| 0—5 .. | 80 | 49 | 40 | .. | .. | .. | 80 | 49 | 40 | .. | .. | .. |
| 5—10 .. | 82 | 47 | 35 | 13 | 8 | 5 | 69 | 39 | 30 | 7 | 4 | 2 |
| 10—15 .. | 90 | 57 | 33 | 21 | 16 | 5 | 69 | 41 | 28 | 11 | 11 | .. |
| 15—20 .. | 189 | 144 | 45 | 49 | 43 | 6 | 140 | 101 | 39 | 25 | 20 | 5 |
| 20 and over .. | 1,283 | 1,084 | 199 | 330 | 296 | 34 | 983 | 788 | 195 | 128 | 106 | 22 |
| 3. Fort South— | | | | | | | | | | | | |
| Hindu .. Total .. | 1,690 | 1,517 | 173 | 277 | 268 | 9 | 1,413 | 1,249 | 164 | 83 | 83 | 5 |
| 0—5 .. | 35 | 17 | 18 | .. | .. | .. | 35 | 17 | 18 | .. | .. | .. |
| 5—10 .. | 34 | 26 | 8 | 5 | 5 | .. | 29 | 21 | 8 | 2 | 2 | .. |
| 10—15 .. | 60 | 53 | 7 | 11 | 10 | 1 | 49 | 43 | 6 | 3 | 3 | .. |
| 15—20 .. | 258 | 235 | 23 | 42 | 40 | 2 | 216 | 195 | 21 | 9 | 7 | 2 |
| 20 and over .. | 1,303 | 1,186 | 117 | 219 | 213 | 6 | 1,084 | 973 | 111 | 74 | 71 | 3 |
| Muslim .. Total .. | 446 | 423 | 23 | 107 | 106 | 1 | 339 | 317 | 22 | 53 | 53 | .. |
| 0—5 .. | 5 | 3 | 2 | .. | .. | .. | 5 | 3 | 2 | .. | .. | .. |
| 5—10 .. | 10 | 7 | 3 | 1 | 1 | .. | 9 | 6 | 3 | 1 | 1 | .. |
| 10—15 .. | 21 | 16 | 5 | 3 | 3 | .. | 18 | 13 | 5 | 2 | 2 | .. |
| 15—20 .. | 56 | 53 | 3 | 10 | 9 | 1 | 46 | 44 | 2 | 6 | 6 | .. |
| 20 and over .. | 354 | 344 | 10 | 93 | 93 | .. | 261 | 251 | 10 | 44 | 44 | .. |
| 4. Fort North— | | | | | | | | | | | | |
| Hindu .. Total .. | 14,011 | 9,306 | 4,708 | 3,798 | 3,360 | 436 | 10,213 | 5,946 | 4,269 | 1,385 | 1,317 | 68 |
| 0—5 .. | 1,277 | 697 | 580 | .. | .. | .. | 1,277 | 697 | 580 | .. | .. | .. |
| 5—10 .. | 979 | 583 | 396 | 119 | 98 | 21 | 860 | 485 | 375 | 13 | 10 | 3 |
| 10—15 .. | 965 | 621 | 344 | 203 | 167 | 36 | 762 | 454 | 308 | 35 | 30 | 5 |
| 15—20 .. | 1,508 | 898 | 610 | 393 | 308 | 87 | 1,115 | 592 | 523 | 134 | 118 | 16 |
| 20 and over .. | 9,282 | 6,507 | 2,775 | 3,081 | 2,789 | 292 | 6,201 | 3,718 | 2,483 | 1,203 | 1,159 | 44 |
| Muslim .. Total .. | 2,918 | 2,327 | 591 | 880 | 770 | 90 | 2,038 | 1,557 | 501 | 219 | 214 | 5 |
| 0—5 .. | 138 | 76 | 62 | .. | .. | .. | 138 | 76 | 62 | .. | .. | .. |
| 5—10 .. | 132 | 78 | 54 | 20 | 15 | 7 | 112 | 65 | 47 | 3 | 3 | .. |
| 10—15 .. | 159 | 109 | 50 | 33 | 23 | 10 | 126 | 86 | 40 | 7 | 7 | .. |
| 15—20 .. | 304 | 228 | 66 | 75 | 62 | 13 | 229 | 176 | 53 | 20 | 20 | .. |
| 20 and over .. | 2,185 | 1,826 | 359 | 732 | 672 | 60 | 1,453 | 1,154 | 299 | 189 | 184 | 5 |
| 5. Esplanade— | | | | | | | | | | | | |
| Hindu .. Total .. | 7,849 | 5,322 | 2,527 | 1,534 | 1,372 | 162 | 6,315 | 3,950 | 2,365 | 500 | 426 | 74 |
| 0—5 .. | 708 | 356 | 352 | .. | .. | .. | 708 | 356 | 352 | .. | .. | .. |
| 5—10 .. | 504 | 288 | 216 | 62 | 44 | 18 | 442 | 244 | 198 | 7 | 6 | 1 |
| 10—15 .. | 477 | 282 | 195 | 91 | 69 | 22 | 386 | 213 | 173 | 20 | 15 | 5 |
| 15—20 .. | 884 | 500 | 384 | 190 | 166 | 24 | 644 | 384 | 260 | 111 | 100 | 11 |
| 20 and over .. | 5,325 | 3,896 | 1,430 | 1,191 | 1,093 | 98 | 4,135 | 2,803 | 1,332 | 382 | 305 | 57 |

| District and age. | POPULATION. | | | | | | | | | LITERATE IN ENGLISH. | | |
|-----------------------------------|-------------|--------|----------|-----------|--------|----------|-------------|--------|----------|----------------------|--------|----------|
| | TOTAL. | | | LITERATE. | | | ILLITERATE. | | | Persons. | Males. | Females. |
| | Persons. | Males. | Females. | Persons. | Males. | Females. | Persons. | Males. | Females. | | | |
| 1 | 2 | 3 | 4 | 5 | 6 | 7 | 8 | 9 | 10 | 11 | 12 | 13 |
| 5. Esplanade—<i>contd.</i> | | | | | | | | | | | | |
| Muslim .. Total .. | 3,325 | 2,580 | 745 | 767 | 692 | 75 | 2,558 | 1,888 | 670 | 233 | 230 | 3 |
| 0—5 .. | 146 | 77 | 69 | .. | .. | .. | 146 | 77 | 69 | .. | .. | .. |
| 5—10 .. | 175 | 97 | 78 | 21 | 13 | 8 | 154 | 84 | 70 | 1 | 1 | .. |
| 10—15 .. | 189 | 126 | 63 | 52 | 41 | 11 | 137 | 85 | 52 | 20 | 20 | .. |
| 15—20 .. | 214 | 253 | 61 | 108 | 99 | 9 | 206 | 154 | 52 | 54 | 53 | 1 |
| 20 and over .. | 2,501 | 2,027 | 474 | 586 | 539 | 47 | 1,915 | 1,488 | 427 | 158 | 156 | 2 |
| 6. Chakla— | | | | | | | | | | | | |
| Hindu .. Total .. | 5,788 | 3,984 | 1,802 | 1,338 | 1,139 | 199 | 4,448 | 2,845 | 1,603 | 371 | 350 | 21 |
| 0—5 .. | 480 | 246 | 234 | .. | .. | .. | 480 | 246 | 234 | .. | .. | .. |
| 5—10 .. | 555 | 327 | 228 | 38 | 23 | 15 | 517 | 304 | 213 | 3 | 2 | 1 |
| 10—15 .. | 494 | 300 | 194 | 55 | 30 | 19 | 439 | 264 | 175 | 7 | 4 | 3 |
| 15—20 .. | 602 | 388 | 214 | 127 | 92 | 35 | 475 | 296 | 179 | 30 | 25 | 5 |
| 20 and over .. | 3,675 | 2,723 | 952 | 1,118 | 988 | 130 | 2,557 | 1,735 | 822 | 331 | 319 | 12 |
| Muslim .. Total .. | 12,012 | 7,917 | 4,095 | 3,142 | 2,553 | 589 | 8,870 | 5,364 | 3,506 | 1,164 | 1,005 | 159 |
| 0—5 .. | 990 | 504 | 486 | .. | .. | .. | 990 | 504 | 486 | .. | .. | .. |
| 5—10 .. | 1,104 | 668 | 436 | 139 | 90 | 49 | 1,025 | 578 | 447 | 32 | 23 | 9 |
| 10—15 .. | 1,210 | 725 | 485 | 237 | 159 | 78 | 973 | 566 | 407 | 49 | 48 | 1 |
| 15—20 .. | 1,342 | 879 | 463 | 374 | 285 | 89 | 968 | 594 | 374 | 164 | 114 | 50 |
| 20 and over .. | 7,506 | 5,141 | 2,365 | 2,392 | 2,019 | 373 | 4,914 | 3,122 | 1,792 | 919 | 820 | 99 |
| 7. Mandvi— | | | | | | | | | | | | |
| Hindu .. Total .. | 32,693 | 20,854 | 11,839 | 7,290 | 5,908 | 1,372 | 25,383 | 14,946 | 10,437 | 1,805 | 1,650 | 155 |
| 0—5 .. | 2,829 | 1,544 | 1,285 | .. | .. | .. | 2,829 | 1,544 | 1,285 | .. | .. | .. |
| 5—10 .. | 2,923 | 1,770 | 1,153 | 170 | 103 | 67 | 2,753 | 1,667 | 1,086 | 17 | 11 | 6 |
| 10—15 .. | 2,646 | 1,579 | 1,067 | 390 | 244 | 146 | 2,256 | 1,335 | 921 | 63 | 44 | 19 |
| 15—20 .. | 2,911 | 1,708 | 1,203 | 806 | 564 | 242 | 2,105 | 1,144 | 961 | 200 | 170 | 30 |
| 20 and over .. | 21,354 | 14,253 | 7,101 | 5,914 | 4,997 | 917 | 15,440 | 9,256 | 6,184 | 1,325 | 1,425 | 100 |
| Muslim .. Total .. | 8,374 | 5,757 | 2,617 | 1,807 | 1,533 | 275 | 6,567 | 4,225 | 2,342 | 490 | 474 | 16 |
| 0—5 .. | 626 | 337 | 289 | .. | .. | .. | 626 | 337 | 289 | .. | .. | .. |
| 5—10 .. | 683 | 390 | 293 | 55 | 33 | 22 | 628 | 357 | 271 | 7 | 6 | 1 |
| 10—15 .. | 703 | 405 | 298 | 102 | 63 | 39 | 601 | 342 | 259 | 16 | 16 | .. |
| 15—20 .. | 808 | 556 | 252 | 172 | 120 | 52 | 636 | 436 | 200 | 57 | 50 | 7 |
| 20 and over .. | 5,554 | 4,069 | 1,485 | 1,478 | 1,316 | 162 | 4,076 | 2,753 | 1,323 | 410 | 402 | 8 |
| 8. Umerkhandi— | | | | | | | | | | | | |
| Hindu .. Total .. | 10,397 | 6,163 | 4,234 | 1,113 | 1,047 | 66 | 9,284 | 5,116 | 4,168 | 183 | 179 | 4 |
| 0—5 .. | 1,089 | 534 | 555 | .. | .. | .. | 1,089 | 534 | 555 | .. | .. | .. |
| 5—10 .. | 883 | 504 | 379 | 10 | 17 | 2 | 864 | 487 | 377 | .. | .. | .. |
| 10—15 .. | 697 | 423 | 274 | 36 | 32 | 4 | 661 | 391 | 270 | 2 | 2 | .. |
| 15—20 .. | 967 | 499 | 468 | 96 | 90 | 6 | 871 | 409 | 462 | 18 | 18 | .. |
| 20 and over .. | 6,761 | 4,203 | 2,558 | 969 | 908 | 54 | 5,799 | 3,295 | 2,504 | 163 | 159 | 4 |
| Muslim .. Total .. | 28,793 | 17,990 | 10,803 | 5,505 | 4,739 | 766 | 23,288 | 13,243 | 10,037 | 2,101 | 1,968 | 133 |
| 0—5 .. | 2,585 | 1,353 | 1,232 | .. | .. | .. | 2,585 | 1,353 | 1,232 | .. | .. | .. |
| 5—10 .. | 2,728 | 1,518 | 1,210 | 221 | 162 | 59 | 2,507 | 1,356 | 1,151 | 28 | 23 | 5 |
| 10—15 .. | 2,600 | 1,464 | 1,136 | 390 | 288 | 102 | 2,210 | 1,176 | 1,034 | 63 | 84 | 1 |
| 15—20 .. | 2,676 | 1,559 | 1,117 | 599 | 443 | 156 | 2,077 | 1,116 | 961 | 200 | 176 | 24 |
| 20 and over .. | 18,196 | 12,088 | 6,108 | 4,295 | 3,846 | 449 | 13,001 | 8,242 | 5,659 | 1,788 | 1,683 | 103 |
| Unspecified .. | 8 | 8 | .. | .. | .. | .. | .. | .. | .. | .. | .. | .. |
| 9. Doneri— | | | | | | | | | | | | |
| Hindu .. Total .. | 8,925 | 5,255 | 3,660 | 1,490 | 1,363 | 127 | 7,435 | 3,902 | 3,533 | 261 | 248 | 13 |
| 0—5 .. | 974 | 479 | 495 | .. | .. | .. | 974 | 479 | 495 | .. | .. | .. |
| 5—10 .. | 774 | 400 | 374 | 60 | 44 | 16 | 714 | 356 | 358 | 7 | 5 | 2 |
| 10—15 .. | 674 | 372 | 302 | 85 | 65 | 20 | 589 | 307 | 282 | 16 | 8 | 2 |
| 15—20 .. | 855 | 454 | 401 | 143 | 122 | 21 | 712 | 382 | 330 | 25 | 22 | 3 |
| 20 and over .. | 5,648 | 3,560 | 2,088 | 1,302 | 1,132 | 70 | 4,446 | 2,428 | 2,018 | 219 | 213 | 6 |
| Muslim .. Total .. | 2,973 | 2,117 | 856 | 993 | 743 | 250 | 1,980 | 1,374 | 606 | 291 | 271 | 20 |
| 0—5 .. | 228 | 109 | 119 | .. | .. | .. | 228 | 109 | 119 | .. | .. | .. |
| 5—10 .. | 225 | 124 | 101 | 88 | 34 | 54 | 137 | 90 | 47 | 15 | 5 | 10 |
| 10—15 .. | 238 | 142 | 96 | 105 | 50 | 55 | 133 | 92 | 41 | 9 | 9 | .. |
| 15—20 .. | 366 | 267 | 99 | 105 | 87 | 18 | 261 | 180 | 81 | 31 | 29 | 3 |
| 20 and over .. | 1,916 | 1,475 | 441 | 695 | 572 | 123 | 1,221 | 903 | 318 | 236 | 228 | 8 |

| District and age. | POPULATION. | | | | | | | | | LITERATE IN ENGLISH. | | |
|-------------------------|-------------|--------|----------|-----------|--------|----------|-------------|--------|----------|----------------------|--------|----------|
| | TOTAL. | | | LITERATE. | | | ILLITERATE. | | | | | |
| | Persons. | Males. | Females. | Persons. | Males. | Females. | Persons. | Males. | Females. | Persons. | Males. | Females. |
| 1 | 2 | 3 | 4 | 5 | 6 | 7 | 8 | 9 | 10 | 11 | 12 | 13 |
| 10. Market— | | | | | | | | | | | | |
| Hindu .. Total .. | 30,487 | 21,118 | 9,369 | 8,978 | 7,890 | 1,088 | 21,509 | 13,228 | 8,281 | 2,489 | 2,378 | 111 |
| 0-5 .. | 2,430 | 1,908 | 1,122 | .. | .. | .. | 2,430 | 1,908 | 1,122 | .. | .. | .. |
| 5-10 .. | 2,499 | 1,570 | 929 | 195 | 134 | 61 | 2,304 | 1,436 | 868 | 26 | 20 | 6 |
| 10-15 .. | 2,200 | 1,477 | 753 | 315 | 239 | 76 | 1,885 | 1,238 | 677 | 67 | 55 | 12 |
| 15-20 .. | 2,695 | 1,676 | 1,019 | 632 | 495 | 137 | 2,063 | 1,181 | 882 | 194 | 174 | 20 |
| 20 and over .. | 20,633 | 15,087 | 5,546 | 7,836 | 7,022 | 814 | 12,797 | 8,085 | 4,732 | 2,202 | 2,129 | 73 |
| Muslim .. Total .. | 3,573 | 2,480 | 1,093 | 892 | 814 | 78 | 2,681 | 1,666 | 1,015 | 174 | 173 | 1 |
| 0-5 .. | 298 | 161 | 137 | .. | .. | .. | 298 | 161 | 137 | .. | .. | .. |
| 5-10 .. | 358 | 227 | 131 | 30 | 25 | 5 | 328 | 202 | 126 | 4 | 4 | .. |
| 10-15 .. | 369 | 250 | 119 | 51 | 41 | 10 | 318 | 209 | 109 | 7 | 7 | .. |
| 15-20 .. | 391 | 264 | 127 | 80 | 72 | 11 | 308 | 192 | 116 | 16 | 13 | 1 |
| 20 and over .. | 2,157 | 1,578 | 579 | 728 | 676 | 52 | 1,429 | 902 | 527 | 147 | 147 | .. |
| 11. Dhebi Talao— | | | | | | | | | | | | |
| Hindu .. Total .. | 25,042 | 16,634 | 10,408 | 5,232 | 4,392 | 840 | 20,810 | 11,242 | 9,568 | 1,936 | 1,770 | 166 |
| 0-5 .. | 2,386 | 1,270 | 1,116 | .. | .. | .. | 2,386 | 1,270 | 1,116 | .. | .. | .. |
| 5-10 .. | 2,635 | 1,483 | 1,152 | 225 | 148 | 77 | 2,410 | 1,335 | 1,075 | 40 | 29 | 11 |
| 10-15 .. | 2,387 | 1,396 | 991 | 311 | 213 | 98 | 2,076 | 1,183 | 893 | 78 | 61 | 17 |
| 15-20 .. | 2,570 | 1,381 | 1,189 | 470 | 358 | 112 | 2,100 | 1,023 | 1,077 | 301 | 175 | 26 |
| 20 and over .. | 16,064 | 10,104 | 5,960 | 4,226 | 3,673 | 553 | 11,838 | 6,431 | 5,407 | 1,617 | 1,505 | 112 |
| Muslim .. Total .. | 1,210 | 817 | 393 | 207 | 192 | 15 | 1,003 | 625 | 378 | 55 | 54 | 1 |
| 0-5 .. | 105 | 60 | 45 | .. | .. | .. | 105 | 60 | 45 | .. | .. | .. |
| 5-10 .. | 88 | 54 | 34 | 3 | 2 | 1 | 85 | 52 | 33 | .. | .. | .. |
| 10-15 .. | 87 | 52 | 35 | 7 | 5 | 2 | 80 | 47 | 33 | .. | .. | .. |
| 15-20 .. | 129 | 80 | 49 | 24 | 23 | 1 | 105 | 57 | 48 | 5 | 6 | .. |
| 20 and over .. | 801 | 571 | 230 | 173 | 162 | 11 | 628 | 409 | 219 | 50 | 49 | 1 |
| 12. Fanaswad— | | | | | | | | | | | | |
| Hindu .. Total .. | 28,086 | 17,089 | 10,997 | 7,015 | 5,310 | 1,705 | 21,071 | 11,779 | 9,292 | 3,546 | 3,141 | 405 |
| 0-5 .. | 2,604 | 1,327 | 1,277 | .. | .. | .. | 2,604 | 1,327 | 1,277 | .. | .. | .. |
| 5-10 .. | 2,707 | 1,511 | 1,196 | 317 | 200 | 117 | 2,390 | 1,311 | 1,079 | 49 | 37 | 12 |
| 10-15 .. | 2,536 | 1,474 | 1,062 | 480 | 306 | 174 | 2,056 | 1,168 | 888 | 139 | 106 | 33 |
| 15-20 .. | 2,844 | 1,475 | 1,369 | 777 | 516 | 261 | 2,067 | 959 | 1,108 | 384 | 330 | 64 |
| 20 and over .. | 17,395 | 11,302 | 6,095 | 5,441 | 4,288 | 1,153 | 11,954 | 7,014 | 4,940 | 2,074 | 2,678 | 296 |
| Muslim .. Total .. | 433 | 275 | 158 | 27 | 22 | 5 | 406 | 253 | 153 | 13 | 11 | 2 |
| 0-5 .. | 44 | 27 | 17 | .. | .. | .. | 44 | 27 | 17 | .. | .. | .. |
| 5-10 .. | 32 | 16 | 16 | .. | .. | .. | 32 | 16 | 16 | .. | .. | .. |
| 10-15 .. | 32 | 16 | 16 | .. | .. | .. | 32 | 16 | 16 | .. | .. | .. |
| 15-20 .. | 38 | 23 | 15 | 4 | .. | 1 | 37 | 23 | 14 | .. | .. | .. |
| 20 and over .. | 287 | 193 | 94 | 26 | 22 | 4 | 261 | 171 | 90 | 13 | 11 | 2 |
| 13. Bhuleshwar— | | | | | | | | | | | | |
| Hindu .. Total .. | 21,304 | 13,965 | 7,339 | 7,431 | 6,478 | 953 | 13,873 | 7,487 | 6,386 | 1,714 | 1,657 | 57 |
| 0-5 .. | 1,861 | 898 | 963 | .. | .. | .. | 1,861 | 898 | 963 | .. | .. | .. |
| 5-10 .. | 2,140 | 1,198 | 942 | 315 | 149 | 66 | 1,825 | 1,049 | 876 | 16 | 13 | 3 |
| 10-15 .. | 1,924 | 1,191 | 733 | 350 | 254 | 96 | 1,574 | 937 | 637 | 44 | 36 | 8 |
| 15-20 .. | 1,880 | 1,248 | 632 | 560 | 431 | 129 | 1,320 | 817 | 503 | 102 | 93 | 9 |
| 20 and over .. | 13,499 | 9,430 | 4,069 | 6,306 | 5,644 | 662 | 7,193 | 3,786 | 3,407 | 1,552 | 1,515 | 37 |
| Muslim .. Total .. | 11,985 | 8,034 | 3,951 | 3,512 | 3,076 | 436 | 8,473 | 4,958 | 3,515 | 407 | 398 | 9 |
| 0-5 .. | 1,007 | 544 | 463 | .. | .. | .. | 1,007 | 544 | 463 | .. | .. | .. |
| 5-10 .. | 1,112 | 628 | 484 | 139 | 102 | 37 | 973 | 526 | 447 | 10 | 10 | .. |
| 10-15 .. | 1,088 | 638 | 448 | 228 | 175 | 53 | 868 | 463 | 395 | 20 | 28 | .. |
| 15-20 .. | 1,194 | 741 | 453 | 385 | 311 | 74 | 809 | 430 | 379 | 61 | 58 | 3 |
| 20 and over .. | 7,586 | 5,483 | 2,103 | 2,760 | 2,488 | 272 | 4,826 | 2,995 | 1,831 | 310 | 304 | 6 |
| 14. Kumbharwada— | | | | | | | | | | | | |
| Hindu .. Total .. | 29,730 | 18,134 | 11,596 | 5,189 | 4,465 | 704 | 24,541 | 13,669 | 10,892 | 1,359 | 1,201 | 98 |
| 0-5 .. | 3,319 | 1,607 | 1,712 | .. | .. | .. | 3,319 | 1,607 | 1,712 | .. | .. | .. |
| 5-10 .. | 2,980 | 1,736 | 1,244 | 176 | 124 | 52 | 2,804 | 1,612 | 1,192 | 14 | 12 | 2 |
| 10-15 .. | 2,355 | 1,442 | 913 | 283 | 204 | 79 | 2,072 | 1,238 | 834 | 41 | 33 | 8 |
| 15-20 .. | 2,364 | 1,029 | 735 | 330 | 398 | 132 | 1,834 | 1,231 | 603 | 137 | 117 | 20 |
| 20 and over .. | 18,712 | 11,730 | 6,992 | 4,180 | 3,739 | 441 | 14,532 | 7,981 | 6,551 | 1,167 | 1,099 | 68 |
| Muslim .. Total .. | 1,874 | 1,385 | 489 | 337 | 347 | 40 | 1,437 | 1,038 | 449 | 83 | 81 | 4 |
| 0-5 .. | 142 | 72 | 70 | .. | .. | .. | 142 | 72 | 70 | .. | .. | .. |
| 5-10 .. | 141 | 91 | 50 | 10 | 9 | 1 | 131 | 82 | 49 | .. | .. | .. |
| 10-15 .. | 139 | 97 | 42 | 19 | 16 | 3 | 120 | 81 | 39 | 2 | 2 | .. |
| 15-20 .. | 223 | 139 | 64 | 33 | 28 | 5 | 190 | 131 | 59 | 7 | 7 | .. |
| 20 and over .. | 1,229 | 966 | 263 | 325 | 294 | 31 | 904 | 672 | 232 | 76 | 72 | 4 |

| District and age. | POPULATION. | | | | | | | | | LITERATE IN ENGLISH. | | |
|-------------------------|-------------|--------|----------|-----------|--------|----------|-------------|--------|----------|----------------------|--------|----------|
| | TOTAL. | | | LITERATE. | | | ILLITERATE. | | | Persons. | Males. | Females. |
| | Persons. | Males. | Females. | Persons. | Males. | Females. | Persons. | Males. | Females. | | | |
| 1 | 2 | 3 | 4 | 5 | 6 | 7 | 8 | 9 | 10 | 11 | 12 | 13 |
| 15. Khara Talao— | | | | | | | | | | | | |
| Hindu .. Total .. | 5,300 | 3,496 | 1,805 | 1,169 | 1,113 | 56 | 4,131 | 2,382 | 1,749 | 102 | 100 | 2 |
| 0—5 .. | 479 | 277 | 202 | .. | .. | .. | 479 | 277 | 202 | .. | .. | .. |
| 5—10 .. | 417 | 264 | 153 | 32 | 23 | 9 | 385 | 241 | 144 | 1 | 1 | .. |
| 10—15 .. | 397 | 238 | 159 | 50 | 40 | 10 | 347 | 198 | 149 | 2 | 2 | .. |
| 15—20 .. | 623 | 355 | 268 | 126 | 118 | 8 | 497 | 237 | 260 | 6 | 6 | .. |
| 20 and over .. | 3,384 | 2,381 | 1,023 | 961 | 932 | 29 | 2,423 | 1,429 | 994 | 93 | 91 | 2 |
| Muslim .. Total .. | 17,805 | 11,384 | 6,421 | 4,713 | 4,410 | 303 | 13,092 | 6,974 | 6,118 | 645 | 617 | 28 |
| 0—5 .. | 1,081 | 869 | 812 | .. | .. | .. | 1,081 | 869 | 812 | .. | .. | .. |
| 5—10 .. | 1,777 | 1,014 | 763 | 173 | 146 | 27 | 1,604 | 868 | 736 | 8 | 5 | 3 |
| 10—15 .. | 1,657 | 988 | 669 | 258 | 216 | 42 | 1,399 | 772 | 627 | 18 | 18 | .. |
| 15—20 .. | 1,613 | 1,001 | 612 | 406 | 355 | 51 | 1,207 | 646 | 561 | 27 | 23 | 4 |
| 20 and over .. | 11,077 | 7,512 | 3,565 | 3,876 | 3,693 | 183 | 7,201 | 3,819 | 3,382 | 592 | 571 | 21 |
| 16. Khetwadi— | | | | | | | | | | | | |
| Hindu .. Total .. | 27,101 | 17,108 | 9,993 | 10,860 | 8,033 | 2,827 | 16,241 | 9,075 | 7,166 | 5,315 | 4,703 | 612 |
| 0—5 .. | 2,424 | 1,290 | 1,134 | .. | .. | .. | 2,424 | 1,290 | 1,134 | .. | .. | .. |
| 5—10 .. | 2,303 | 1,291 | 1,012 | 507 | 292 | 215 | 1,796 | 999 | 797 | 94 | 66 | 28 |
| 10—15 .. | 2,254 | 1,321 | 933 | 778 | 481 | 297 | 1,476 | 840 | 636 | 237 | 173 | 64 |
| 15—20 .. | 3,068 | 1,805 | 1,263 | 1,284 | 829 | 455 | 1,784 | 976 | 808 | 617 | 474 | 143 |
| 20 and over .. | 17,052 | 11,401 | 5,651 | 8,291 | 6,431 | 1,860 | 8,761 | 4,970 | 3,791 | 4,367 | 3,900 | 377 |
| Muslim .. Total .. | 3,571 | 2,614 | 957 | 787 | 696 | 91 | 2,784 | 1,918 | 866 | 150 | 147 | 3 |
| 0—5 .. | 248 | 125 | 123 | .. | .. | .. | 248 | 125 | 123 | .. | .. | .. |
| 5—10 .. | 249 | 168 | 81 | 29 | 27 | 2 | 220 | 141 | 79 | 1 | 1 | .. |
| 10—15 .. | 241 | 179 | 62 | 56 | 51 | 5 | 185 | 128 | 57 | 12 | 12 | .. |
| 15—20 .. | 322 | 237 | 85 | 72 | 63 | 9 | 250 | 174 | 76 | 21 | 20 | 1 |
| 20 and over .. | 2,511 | 1,905 | 606 | 630 | 555 | 75 | 1,881 | 1,350 | 531 | 116 | 114 | 2 |
| 17. Girgaum— | | | | | | | | | | | | |
| Hindu .. Total .. | 36,603 | 22,862 | 13,741 | 15,971 | 12,273 | 3,698 | 20,632 | 10,589 | 10,043 | 8,167 | 7,660 | 507 |
| 0—5 .. | 3,602 | 1,927 | 1,735 | .. | .. | .. | 3,602 | 1,927 | 1,735 | .. | .. | .. |
| 5—10 .. | 3,445 | 2,037 | 1,408 | 747 | 501 | 245 | 2,698 | 1,536 | 1,162 | 84 | 67 | 17 |
| 10—15 .. | 3,278 | 1,939 | 1,339 | 1,240 | 818 | 422 | 2,038 | 1,121 | 917 | 293 | 229 | 64 |
| 15—20 .. | 4,284 | 2,464 | 1,820 | 1,943 | 1,352 | 591 | 2,341 | 1,112 | 1,229 | 804 | 693 | 111 |
| 20 and over .. | 21,934 | 14,495 | 7,439 | 12,041 | 9,602 | 2,439 | 9,893 | 4,803 | 5,090 | 6,986 | 6,671 | 315 |
| Muslim .. Total .. | 235 | 278 | 59 | 75 | 73 | 2 | 260 | 293 | 57 | 11 | 11 | .. |
| 0—5 .. | 14 | 7 | 7 | .. | .. | .. | 14 | 7 | 7 | .. | .. | .. |
| 5—10 .. | 15 | 10 | 5 | .. | .. | .. | 15 | 10 | 5 | .. | .. | .. |
| 10—15 .. | 12 | 9 | 3 | 1 | 1 | .. | 11 | 8 | 3 | .. | .. | .. |
| 15—20 .. | 25 | 21 | 4 | 9 | 9 | .. | 16 | 12 | 4 | 2 | 2 | .. |
| 20 and over .. | 269 | 229 | 40 | 65 | 63 | 2 | 204 | 160 | 38 | 9 | 9 | .. |
| 18. Chaupati— | | | | | | | | | | | | |
| Hindu .. Total .. | 13,645 | 8,324 | 5,121 | 6,628 | 4,591 | 2,037 | 7,017 | 3,983 | 3,034 | 4,136 | 3,460 | 676 |
| 0—5 .. | 1,341 | 695 | 646 | .. | .. | .. | 1,341 | 695 | 646 | .. | .. | .. |
| 5—10 .. | 1,166 | 659 | 507 | 371 | 297 | 164 | 795 | 452 | 343 | 99 | 64 | 35 |
| 10—15 .. | 1,167 | 673 | 494 | 570 | 323 | 247 | 597 | 350 | 247 | 243 | 158 | 85 |
| 15—20 .. | 1,611 | 978 | 633 | 916 | 575 | 341 | 695 | 403 | 292 | 584 | 439 | 145 |
| 20 and over .. | 8,360 | 5,519 | 2,841 | 4,771 | 3,486 | 1,285 | 3,589 | 2,035 | 1,556 | 3,210 | 2,799 | 411 |
| Muslim .. Total .. | 487 | 283 | 104 | 196 | 148 | 48 | 291 | 235 | 56 | 91 | 77 | 14 |
| 0—5 .. | 21 | 13 | 8 | .. | .. | .. | 21 | 13 | 8 | .. | .. | .. |
| 5—10 .. | 34 | 18 | 16 | 12 | 7 | 5 | 22 | 11 | 11 | 3 | 2 | 1 |
| 10—15 .. | 41 | 27 | 14 | 17 | 11 | 6 | 24 | 16 | 8 | 5 | 5 | .. |
| 15—20 .. | 56 | 43 | 13 | 27 | 19 | 8 | 28 | 24 | 5 | 15 | 12 | 3 |
| 20 and over .. | 335 | 222 | 53 | 140 | 111 | 20 | 195 | 171 | 24 | 68 | 58 | 10 |
| 19. Walkeshwar— | | | | | | | | | | | | |
| Hindu .. Total .. | 13,777 | 9,340 | 4,437 | 4,375 | 3,359 | 1,016 | 9,402 | 5,981 | 3,421 | 2,037 | 1,553 | 484 |
| 0—5 .. | 1,293 | 573 | 630 | .. | .. | .. | 1,293 | 573 | 630 | .. | .. | .. |
| 5—10 .. | 1,175 | 686 | 489 | 222 | 166 | 56 | 953 | 520 | 433 | 75 | 47 | 28 |
| 10—15 .. | 1,095 | 696 | 399 | 365 | 250 | 115 | 730 | 446 | 284 | 149 | 90 | 53 |
| 15—20 .. | 1,467 | 960 | 507 | 590 | 434 | 156 | 877 | 526 | 351 | 333 | 239 | 94 |
| 20 and over .. | 8,837 | 6,425 | 2,412 | 3,168 | 2,509 | 689 | 5,639 | 3,916 | 1,723 | 1,480 | 1,171 | 309 |
| Muslim .. Total .. | 2,128 | 1,378 | 750 | 982 | 652 | 330 | 1,146 | 726 | 420 | 482 | 366 | 116 |
| 0—5 .. | 203 | 107 | 96 | .. | .. | .. | 203 | 107 | 96 | .. | .. | .. |
| 5—10 .. | 198 | 107 | 91 | 78 | 44 | 34 | 120 | 63 | 57 | 42 | 22 | 20 |
| 10—15 .. | 294 | 111 | 93 | 108 | 56 | 52 | 96 | 53 | 41 | 36 | 34 | 2 |
| 15—20 .. | 257 | 169 | 88 | 132 | 83 | 49 | 125 | 88 | 39 | 78 | 49 | 29 |
| 20 and over .. | 1,266 | 884 | 382 | 664 | 469 | 195 | 602 | 415 | 187 | 326 | 261 | 65 |

| District and age. | POPULATION. | | | | | | | | | LITERATE IN ENGLISH. | | |
|----------------------------|-------------|--------|----------|-----------|--------|----------|-------------|--------|----------|----------------------|--------|----------|
| | TOTAL. | | | LITERATE. | | | ILLITERATE. | | | | | |
| | Persons. | Males. | Females. | Persons. | Males. | Females. | Persons. | Males. | Females. | Persons. | Males. | Females. |
| 1 | 2 | 3 | 4 | 5 | 6 | 7 | 8 | 9 | 10 | 11 | 12 | 13 |
| 20. Mahalaxmi— | | | | | | | | | | | | |
| Hindu .. Total .. | 23,450 | 15,465 | 7,985 | 5,367 | 4,455 | 912 | 18,083 | 11,010 | 7,073 | 1,870 | 1,622 | 248 |
| 0—5 .. | 2,089 | 1,115 | 974 | .. | .. | .. | 2,089 | 1,115 | 974 | .. | .. | .. |
| 5—10 .. | 1,828 | 1,103 | 725 | 207 | 134 | 73 | 1,621 | 969 | 652 | 34 | 24 | 10 |
| 10—15 .. | 1,641 | 1,032 | 609 | 321 | 210 | 111 | 1,320 | 822 | 498 | 81 | 55 | 26 |
| 15—20 .. | 2,485 | 1,437 | 1,048 | 585 | 436 | 149 | 1,900 | 1,001 | 899 | 218 | 162 | 56 |
| 20 and over .. | 15,407 | 10,778 | 4,629 | 4,254 | 3,675 | 579 | 11,153 | 7,103 | 4,050 | 1,537 | 1,281 | 156 |
| Muslim .. Total .. | 1,789 | 1,227 | 562 | 589 | 455 | 134 | 1,200 | 772 | 428 | 215 | 153 | 62 |
| 0—5 .. | 161 | 70 | 91 | .. | .. | .. | 161 | 70 | 91 | .. | .. | .. |
| 5—10 .. | 112 | 64 | 48 | 36 | 21 | 15 | 76 | 43 | 33 | 14 | 7 | 7 |
| 10—15 .. | 114 | 70 | 44 | 42 | 25 | 17 | 72 | 45 | 27 | 8 | 8 | .. |
| 15—20 .. | 188 | 117 | 71 | 62 | 41 | 21 | 126 | 76 | 50 | 37 | 14 | 23 |
| 20 and over .. | 1,214 | 906 | 308 | 410 | 308 | 81 | 705 | 538 | 227 | 156 | 124 | 32 |
| 21. Tardeo— | | | | | | | | | | | | |
| Hindu .. Total .. | 17,761 | 10,719 | 7,042 | 2,209 | 1,921 | 288 | 15,552 | 8,798 | 6,754 | 914 | 817 | 97 |
| 0—5 .. | 1,670 | 894 | 776 | .. | .. | .. | 1,670 | 894 | 776 | .. | .. | .. |
| 5—10 .. | 1,363 | 750 | 613 | 71 | 50 | 21 | 1,292 | 700 | 592 | 16 | 8 | 8 |
| 10—15 .. | 1,235 | 670 | 565 | 106 | 76 | 30 | 1,129 | 594 | 535 | 30 | 19 | 11 |
| 15—20 .. | 1,732 | 867 | 865 | 233 | 178 | 55 | 1,499 | 689 | 810 | 90 | 79 | 20 |
| 20 and over .. | 11,761 | 7,538 | 4,223 | 1,799 | 1,617 | 182 | 9,962 | 5,921 | 4,041 | 769 | 711 | 58 |
| Muslim .. Total .. | 6,077 | 4,148 | 1,929 | 1,003 | 904 | 99 | 5,074 | 3,244 | 1,830 | 142 | 121 | 21 |
| 0—5 .. | 494 | 273 | 221 | .. | .. | .. | 494 | 273 | 221 | .. | .. | .. |
| 5—10 .. | 442 | 264 | 178 | 34 | 27 | 7 | 408 | 237 | 171 | 5 | 4 | 1 |
| 10—15 .. | 405 | 261 | 144 | 47 | 40 | 7 | 358 | 221 | 137 | 5 | 5 | .. |
| 15—20 .. | 544 | 346 | 198 | 80 | 64 | 16 | 464 | 282 | 182 | 17 | 12 | 5 |
| 20 and over .. | 4,192 | 3,004 | 1,188 | 842 | 773 | 69 | 3,350 | 2,231 | 1,119 | 115 | 100 | 15 |
| 22. Kamathipura— | | | | | | | | | | | | |
| Hindu .. Total .. | 26,968 | 15,679 | 11,289 | 1,915 | 1,775 | 140 | 25,053 | 13,904 | 11,149 | 347 | 340 | 7 |
| 0—5 .. | 2,340 | 1,240 | 1,100 | .. | .. | .. | 2,340 | 1,240 | 1,100 | .. | .. | .. |
| 5—10 .. | 2,082 | 1,175 | 907 | 96 | 80 | 16 | 1,986 | 1,095 | 891 | 5 | 5 | .. |
| 10—15 .. | 1,855 | 1,084 | 771 | 136 | 115 | 21 | 1,719 | 969 | 750 | 18 | 15 | 1 |
| 15—20 .. | 2,492 | 1,358 | 1,134 | 204 | 185 | 19 | 2,288 | 1,173 | 1,115 | 47 | 46 | 1 |
| 20 and over .. | 18,199 | 10,822 | 7,377 | 1,479 | 1,395 | 84 | 16,720 | 9,427 | 7,293 | 279 | 274 | 5 |
| Muslim .. Total .. | 9,022 | 6,698 | 2,324 | 876 | 821 | 55 | 8,146 | 5,877 | 2,269 | 133 | 127 | 6 |
| 0—5 .. | 487 | 267 | 220 | .. | .. | .. | 487 | 267 | 220 | .. | .. | .. |
| 5—10 .. | 491 | 292 | 199 | 48 | 37 | 11 | 443 | 255 | 188 | 7 | 7 | .. |
| 10—15 .. | 471 | 317 | 154 | 62 | 58 | 4 | 409 | 259 | 150 | 8 | 8 | .. |
| 15—20 .. | 717 | 531 | 186 | 58 | 54 | 4 | 659 | 477 | 182 | 2 | 2 | .. |
| 20 and over .. | 6,856 | 5,291 | 1,565 | 708 | 672 | 36 | 6,148 | 4,619 | 1,529 | 116 | 110 | 6 |
| 23. First Nagpada— | | | | | | | | | | | | |
| Hindu .. Total .. | 3,071 | 2,122 | 949 | 1,056 | 914 | 142 | 2,015 | 1,208 | 807 | 474 | 455 | 19 |
| 0—5 .. | 225 | 118 | 107 | .. | .. | .. | 225 | 118 | 107 | .. | .. | .. |
| 5—10 .. | 178 | 99 | 79 | 32 | 22 | 10 | 146 | 77 | 69 | 6 | 6 | .. |
| 10—15 .. | 174 | 107 | 67 | 44 | 31 | 13 | 130 | 76 | 54 | 13 | 12 | 1 |
| 15—20 .. | 324 | 203 | 121 | 124 | 99 | 25 | 200 | 104 | 96 | 56 | 54 | 2 |
| 20 and over .. | 2,170 | 1,595 | 575 | 856 | 762 | 94 | 1,314 | 833 | 481 | 399 | 383 | 16 |
| Muslim .. Total .. | 1,780 | 1,214 | 566 | 561 | 482 | 79 | 1,219 | 732 | 487 | 216 | 200 | 16 |
| 0—5 .. | 94 | 50 | 44 | .. | .. | .. | 94 | 50 | 44 | .. | .. | .. |
| 5—10 .. | 85 | 75 | 10 | 26 | 18 | 10 | 77 | 57 | .. | 8 | 5 | 3 |
| 10—15 .. | 161 | 86 | 65 | 31 | 21 | 10 | 129 | 65 | 55 | 5 | 5 | .. |
| 15—20 .. | 185 | 117 | 68 | 48 | 41 | 7 | 137 | 76 | 61 | 20 | 17 | 3 |
| 20 and over .. | 1,265 | 886 | 379 | 454 | 402 | 52 | 811 | 484 | 327 | 183 | 178 | 10 |
| 24. Second Nagpada— | | | | | | | | | | | | |
| Hindu .. Total .. | 5,429 | 3,532 | 1,897 | 250 | 227 | 23 | 5,179 | 3,305 | 1,874 | 25 | 23 | 2 |
| 0—5 .. | 473 | 229 | 244 | .. | .. | .. | 473 | 229 | 244 | .. | .. | .. |
| 5—10 .. | 401 | 216 | 185 | 13 | 11 | 2 | 388 | 205 | 183 | .. | .. | .. |
| 10—15 .. | 369 | 230 | 160 | 15 | 14 | 1 | 354 | 186 | 168 | 1 | 1 | .. |
| 15—20 .. | 549 | 332 | 217 | 30 | 24 | 6 | 519 | 308 | 211 | 3 | 3 | .. |
| 20 and over .. | 3,637 | 2,555 | 1,082 | 192 | 178 | 14 | 3,445 | 2,377 | 1,068 | 21 | 19 | 2 |
| Muslim .. Total .. | 14,570 | 9,218 | 5,352 | 1,396 | 1,262 | 134 | 13,174 | 7,956 | 5,218 | 430 | 418 | 12 |
| 0—5 .. | 1,282 | 625 | 657 | .. | .. | .. | 1,282 | 625 | 657 | .. | .. | .. |
| 5—10 .. | 1,269 | 677 | 592 | 41 | 26 | 15 | 1,228 | 651 | 577 | 8 | 6 | 2 |
| 10—15 .. | 1,184 | 655 | 529 | 67 | 45 | 22 | 1,117 | 610 | 507 | 13 | 13 | .. |
| 15—20 .. | 1,496 | 884 | 612 | 157 | 128 | 29 | 1,339 | 756 | 583 | 53 | 47 | 6 |
| 20 and over .. | 9,339 | 6,377 | 2,962 | 1,131 | 1,063 | 68 | 8,208 | 5,314 | 2,894 | 356 | 352 | 4 |

| District and age. | POPULATION. | | | | | | | | | LITERATE IN ENGLISH. | | |
|---------------------|-------------|--------|----------|-----------|--------|----------|-------------|--------|----------|----------------------|--------|----------|
| | TOTAL. | | | LITERATE. | | | ILLITERATE. | | | Persons. | Males. | Females. |
| | Persons. | Males. | Females. | Persons. | Males. | Females. | Persons. | Males. | Females. | | | |
| 1 | 2 | 3 | 4 | 5 | 6 | 7 | 8 | 9 | 10 | 11 | 12 | 13 |
| 25. Byculla— | | | | | | | | | | | | |
| Hindu .. Total .. | 52,813 | 33,587 | 19,226 | 5,265 | 4,831 | 434 | 47,548 | 28,756 | 19,792 | 956 | 885 | 71 |
| 0—5 .. | 5,360 | 2,698 | 2,662 | .. | .. | .. | 5,360 | 2,698 | 2,662 | .. | .. | .. |
| 5—10 .. | 4,342 | 2,495 | 1,847 | 178 | 138 | 40 | 4,164 | 2,357 | 1,807 | 6 | 4 | 2 |
| 10—15 .. | 3,436 | 2,059 | 1,377 | 289 | 232 | 57 | 3,147 | 1,827 | 1,320 | 26 | 20 | 6 |
| 15—20 .. | 4,888 | 2,586 | 2,302 | 609 | 516 | 93 | 4,279 | 2,070 | 2,209 | 123 | 102 | 21 |
| 20 and over .. | 24,787 | 23,749 | 11,038 | 4,189 | 3,945 | 244 | 20,598 | 19,804 | 10,794 | 801 | 759 | 42 |
| Muslim .. Total .. | 27,073 | 18,741 | 8,332 | 3,749 | 3,318 | 431 | 23,324 | 15,423 | 7,901 | 725 | 654 | 71 |
| 0—5 .. | 2,216 | 1,122 | 1,094 | .. | .. | .. | 2,216 | 1,122 | 1,094 | .. | .. | .. |
| 5—10 .. | 2,087 | 1,191 | 896 | 162 | 129 | 42 | 1,925 | 1,071 | 854 | 40 | 28 | 12 |
| 10—15 .. | 1,782 | 1,075 | 707 | 217 | 165 | 52 | 1,565 | 910 | 655 | 40 | 38 | 2 |
| 15—20 .. | 2,232 | 1,375 | 907 | 315 | 251 | 67 | 1,917 | 1,124 | 840 | 85 | 64 | 21 |
| 20 and over .. | 18,766 | 13,978 | 4,728 | 3,052 | 2,782 | 270 | 15,714 | 11,196 | 4,458 | 560 | 521 | 36 |
| 26. Tarwadi— | | | | | | | | | | | | |
| Hindu .. Total .. | 27,356 | 16,918 | 10,438 | 1,289 | 1,070 | 199 | 26,067 | 15,848 | 10,239 | 410 | 349 | 61 |
| 0—5 .. | 2,649 | 1,438 | 1,211 | .. | .. | .. | 2,649 | 1,438 | 1,211 | .. | .. | .. |
| 5—10 .. | 1,936 | 1,157 | 779 | 44 | 32 | 12 | 1,892 | 1,125 | 767 | 7 | 5 | 2 |
| 10—15 .. | 1,661 | 997 | 664 | 60 | 51 | 18 | 1,592 | 946 | 646 | 12 | 9 | 3 |
| 15—20 .. | 2,725 | 1,252 | 1,473 | 136 | 97 | 39 | 2,589 | 1,155 | 1,434 | 46 | 34 | 12 |
| 20 and over .. | 19,385 | 12,074 | 6,811 | 1,020 | 890 | 190 | 17,365 | 11,184 | 6,181 | 345 | 301 | 44 |
| Muslim .. Total .. | 4,727 | 3,108 | 1,619 | 703 | 514 | 189 | 4,024 | 2,594 | 1,430 | 217 | 302 | 15 |
| 0—5 .. | 377 | 199 | 178 | .. | .. | .. | 377 | 199 | 178 | .. | .. | .. |
| 5—10 .. | 321 | 189 | 132 | 32 | 15 | 17 | 289 | 174 | 115 | 4 | .. | 4 |
| 10—15 .. | 311 | 183 | 128 | 57 | 36 | 21 | 254 | 147 | 107 | 18 | 17 | 1 |
| 15—20 .. | 440 | 263 | 177 | 78 | 51 | 27 | 362 | 212 | 150 | 20 | 21 | 8 |
| 20 and over .. | 3,278 | 2,274 | 1,004 | 536 | 412 | 124 | 2,742 | 1,862 | 880 | 165 | 164 | 2 |
| 27. Maragon— | | | | | | | | | | | | |
| Hindu .. Total .. | 29,153 | 18,750 | 10,403 | 1,628 | 1,456 | 172 | 27,525 | 17,294 | 10,231 | 351 | 313 | 38 |
| 0—5 .. | 3,278 | 1,785 | 1,493 | .. | .. | .. | 3,278 | 1,785 | 1,493 | .. | .. | .. |
| 5—10 .. | 2,642 | 1,621 | 1,021 | 55 | 37 | 18 | 2,587 | 1,584 | 1,003 | 9 | 7 | 2 |
| 10—15 .. | 2,094 | 1,279 | 815 | 76 | 55 | 21 | 2,018 | 1,224 | 794 | 15 | 12 | 3 |
| 15—20 .. | 2,628 | 1,499 | 1,129 | 166 | 143 | 23 | 2,462 | 1,356 | 1,106 | 37 | 31 | 6 |
| 20 and over .. | 19,511 | 12,566 | 5,945 | 1,331 | 1,221 | 110 | 17,180 | 11,345 | 5,835 | 290 | 263 | 27 |
| Muslim .. Total .. | 6,357 | 4,381 | 1,976 | 444 | 385 | 59 | 5,913 | 3,996 | 1,917 | 128 | 111 | 17 |
| 0—5 .. | 603 | 299 | 304 | .. | .. | .. | 603 | 299 | 304 | .. | .. | .. |
| 5—10 .. | 489 | 291 | 198 | 16 | 10 | 6 | 473 | 281 | 192 | 5 | 2 | 3 |
| 10—15 .. | 420 | 257 | 163 | 21 | 23 | 8 | 399 | 234 | 155 | 11 | 10 | 1 |
| 15—20 .. | 564 | 368 | 196 | 40 | 36 | 13 | 515 | 332 | 183 | 22 | 16 | 6 |
| 20 and over .. | 4,281 | 3,166 | 1,115 | 345 | 316 | 32 | 3,933 | 2,850 | 1,083 | 90 | 83 | 7 |
| 28. Parel— | | | | | | | | | | | | |
| Hindu .. Total .. | 52,671 | 33,579 | 19,092 | 8,686 | 8,155 | 501 | 44,005 | 25,414 | 18,591 | 3,073 | 2,839 | 234 |
| 0—5 .. | 4,643 | 2,366 | 2,277 | .. | .. | .. | 4,643 | 2,366 | 2,277 | .. | .. | .. |
| 5—10 .. | 3,674 | 2,064 | 1,610 | 178 | 145 | 33 | 3,496 | 1,919 | 1,577 | 37 | 25 | 12 |
| 10—15 .. | 3,172 | 1,840 | 1,332 | 309 | 258 | 51 | 2,863 | 1,582 | 1,281 | 86 | 63 | 23 |
| 15—20 .. | 5,791 | 3,063 | 2,728 | 915 | 815 | 100 | 4,876 | 2,248 | 2,628 | 365 | 311 | 54 |
| 20 and over .. | 35,391 | 24,246 | 11,145 | 7,294 | 6,947 | 317 | 28,127 | 17,299 | 10,828 | 2,585 | 2,440 | 145 |
| Muslim .. Total .. | 3,679 | 2,602 | 1,077 | 705 | 662 | 43 | 2,974 | 1,940 | 1,034 | 156 | 148 | 8 |
| 0—5 .. | 239 | 121 | 118 | .. | .. | .. | 239 | 121 | 118 | .. | .. | .. |
| 5—10 .. | 269 | 166 | 103 | 17 | 15 | 2 | 252 | 154 | 101 | 3 | 3 | .. |
| 10—15 .. | 246 | 160 | 86 | 29 | 24 | 5 | 217 | 136 | 81 | 4 | 4 | .. |
| 15—20 .. | 354 | 224 | 130 | 74 | 63 | 11 | 280 | 161 | 119 | 23 | 20 | 3 |
| 20 and over .. | 2,571 | 1,931 | 646 | 585 | 560 | 25 | 1,986 | 1,371 | 615 | 126 | 121 | 5 |
| 29. Sewri— | | | | | | | | | | | | |
| Hindu .. Total .. | 23,054 | 14,909 | 8,145 | 954 | 913 | 41 | 22,100 | 13,996 | 8,104 | 201 | 197 | 4 |
| 0—5 .. | 2,418 | 1,270 | 1,148 | .. | .. | .. | 2,418 | 1,270 | 1,148 | .. | .. | .. |
| 5—10 .. | 1,782 | 1,081 | 701 | 34 | 28 | 6 | 1,748 | 1,053 | 695 | 4 | 4 | .. |
| 10—15 .. | 1,375 | 884 | 491 | 56 | 49 | 7 | 1,319 | 835 | 484 | 8 | 8 | .. |
| 15—20 .. | 2,140 | 1,211 | 929 | 82 | 74 | 8 | 2,058 | 1,137 | 921 | 21 | 20 | 1 |
| 20 and over .. | 15,339 | 10,463 | 4,876 | 782 | 762 | 20 | 14,557 | 9,701 | 4,856 | 168 | 165 | 3 |

| District and age. | POPULATION. | | | | | | | | | LITERATE IN ENGLISH. | | | |
|--|-------------|--------|----------|-----------|--------|----------|-------------|--------|----------|----------------------|--------|----------|----|
| | TOTAL. | | | LITERATE. | | | ILLITERATE. | | | | | | |
| | Persons. | Males. | Females. | Persons. | Males. | Females. | Persons. | Males. | Females. | Persons. | Males. | Females. | |
| | 1 | 2 | 3 | 4 | 5 | 6 | 7 | 8 | 9 | 10 | 11 | 12 | 13 |
| 29. Sewri—contd. | | | | | | | | | | | | | |
| Muslim .. Total .. | 2,638 | 1,637 | 811 | 208 | 199 | 9 | 2,430 | 1,628 | 802 | 24 | 24 | .. | .. |
| 0-5 .. | 278 | 177 | 101 | .. | .. | .. | 278 | 177 | 101 | .. | .. | .. | .. |
| 5-10 .. | 204 | 128 | 76 | 7 | 6 | 1 | 197 | 122 | 75 | 1 | 1 | .. | .. |
| 10-15 .. | 175 | 120 | 55 | 9 | 9 | .. | 168 | 111 | 55 | 2 | 2 | .. | .. |
| 15-20 .. | 228 | 146 | 82 | 19 | 16 | 3 | 209 | 139 | 79 | 3 | 3 | .. | .. |
| 20 and over .. | 1,753 | 1,256 | 497 | 173 | 165 | 5 | 1,580 | 1,088 | 492 | 18 | 18 | .. | .. |
| 30. Sion— | | | | | | | | | | | | | |
| Hindu .. Total .. | 52,060 | 32,956 | 19,104 | 7,168 | 5,964 | 1,204 | 44,892 | 26,992 | 17,900 | 3,716 | 3,373 | 343 | .. |
| 0-5 .. | 5,753 | 3,058 | 2,695 | .. | .. | .. | 5,753 | 3,058 | 2,695 | .. | .. | .. | .. |
| 5-10 .. | 4,506 | 2,551 | 1,955 | 241 | 165 | 76 | 4,265 | 2,386 | 1,879 | 50 | 37 | 13 | .. |
| 10-15 .. | 3,822 | 2,174 | 1,648 | 390 | 261 | 129 | 3,432 | 1,913 | 1,519 | 106 | 76 | 30 | .. |
| 15-20 .. | 5,494 | 3,035 | 2,459 | 951 | 696 | 255 | 4,543 | 2,339 | 2,204 | 489 | 411 | 78 | .. |
| 20 and over .. | 32,485 | 22,138 | 10,347 | 5,586 | 4,842 | 744 | 26,899 | 17,296 | 9,603 | 3,071 | 2,849 | 222 | .. |
| Muslim .. Total .. | 5,890 | 4,158 | 1,732 | 902 | 826 | 76 | 4,988 | 3,332 | 1,656 | 226 | 206 | 20 | .. |
| 0-5 .. | 451 | 239 | 212 | .. | .. | .. | 451 | 239 | 212 | .. | .. | .. | .. |
| 5-10 .. | 456 | 291 | 165 | 25 | 21 | 4 | 431 | 270 | 161 | 4 | 2 | 2 | .. |
| 10-15 .. | 436 | 292 | 144 | 49 | 38 | 11 | 387 | 254 | 133 | 8 | 8 | .. | .. |
| 15-20 .. | 618 | 413 | 205 | 104 | 92 | 12 | 514 | 321 | 193 | 28 | 22 | 6 | .. |
| 20 and over .. | 3,929 | 2,923 | 1,006 | 724 | 675 | 49 | 3,205 | 2,248 | 957 | 186 | 174 | 12 | .. |
| 31. Mahim— | | | | | | | | | | | | | |
| Hindu .. Total .. | 36,546 | 22,245 | 14,301 | 8,432 | 6,553 | 1,879 | 28,114 | 15,692 | 12,422 | 3,660 | 3,321 | 305 | .. |
| 0-5 .. | 4,298 | 2,202 | 2,096 | .. | .. | .. | 4,298 | 2,202 | 2,096 | .. | .. | .. | .. |
| 5-10 .. | 3,503 | 1,911 | 1,592 | 356 | 230 | 126 | 3,147 | 1,691 | 1,456 | 56 | 43 | 13 | .. |
| 10-15 .. | 3,034 | 1,747 | 1,287 | 629 | 388 | 232 | 2,405 | 1,359 | 1,045 | 147 | 113 | 34 | .. |
| 15-20 .. | 3,744 | 2,046 | 1,698 | 1,215 | 778 | 437 | 2,529 | 1,268 | 1,261 | 442 | 359 | 83 | .. |
| 20 and over .. | 21,967 | 14,339 | 7,628 | 6,241 | 5,167 | 1,074 | 15,726 | 9,172 | 6,554 | 3,041 | 2,866 | 175 | .. |
| Muslim .. Total .. | 6,709 | 4,428 | 2,281 | 908 | 829 | 19 | 5,801 | 3,539 | 2,262 | 292 | 280 | 12 | .. |
| 0-5 .. | 709 | 363 | 346 | .. | .. | .. | 709 | 363 | 346 | .. | .. | .. | .. |
| 5-10 .. | 498 | 357 | 141 | 27 | 25 | 2 | 471 | 332 | 139 | 8 | 5 | 3 | .. |
| 10-15 .. | 611 | 399 | 212 | 48 | 45 | 3 | 563 | 354 | 209 | 12 | 12 | .. | .. |
| 15-20 .. | 714 | 469 | 245 | 111 | 107 | 4 | 603 | 362 | 241 | 40 | 38 | 2 | .. |
| 20 and over .. | 4,177 | 2,900 | 1,277 | 722 | 712 | 10 | 3,455 | 2,188 | 1,267 | 292 | 225 | 7 | .. |
| 32. Werli— | | | | | | | | | | | | | |
| Hindu .. Total .. | 100,633 | 54,581 | 36,052 | 9,911 | 8,530 | 1,381 | 90,722 | 56,042 | 34,771 | 2,921 | 2,699 | 222 | .. |
| 0-5 .. | 8,205 | 4,176 | 4,029 | .. | .. | .. | 8,205 | 4,176 | 4,029 | .. | .. | .. | .. |
| 5-10 .. | 6,908 | 3,828 | 3,080 | 466 | 282 | 124 | 6,442 | 3,546 | 2,956 | 64 | 48 | 16 | .. |
| 10-15 .. | 5,816 | 3,197 | 2,619 | 615 | 441 | 174 | 5,201 | 2,756 | 2,445 | 149 | 119 | 30 | .. |
| 15-20 .. | 9,424 | 4,952 | 4,472 | 1,130 | 992 | 218 | 8,294 | 4,050 | 4,244 | 349 | 304 | 45 | .. |
| 20 and over .. | 70,271 | 48,419 | 21,852 | 7,679 | 6,905 | 765 | 62,601 | 41,514 | 21,087 | 2,359 | 2,228 | 131 | .. |
| Unspecified .. | 0 | 0 | .. | .. | .. | .. | .. | .. | .. | .. | .. | .. | .. |
| Muslim .. Total .. | 7,219 | 5,223 | 1,996 | 846 | 782 | 64 | 6,373 | 4,441 | 1,932 | 116 | 111 | 5 | .. |
| 0-5 .. | 472 | 254 | 218 | .. | .. | .. | 472 | 254 | 218 | .. | .. | .. | .. |
| 5-10 .. | 456 | 273 | 182 | 24 | 19 | 5 | 431 | 254 | 177 | 3 | 2 | 1 | .. |
| 10-15 .. | 396 | 254 | 142 | 55 | 26 | 9 | 341 | 228 | 113 | 3 | 3 | .. | .. |
| 15-20 .. | 632 | 413 | 219 | 89 | 57 | 12 | 543 | 356 | 207 | 13 | 10 | 3 | .. |
| 20 and over .. | 5,264 | 4,029 | 1,235 | 718 | 680 | 38 | 4,546 | 3,249 | 1,297 | 97 | 96 | 1 | .. |
| 33. Harbour Islands, Railways, Platforms, Police Homeless and unknown, etc.— | | | | | | | | | | | | | |
| Hindu .. Total .. | 14,133 | 12,878 | 1,255 | 2,915 | 2,714 | 201 | 11,218 | 10,164 | 1,054 | 980 | 951 | 29 | .. |
| 0-5 .. | 313 | 171 | 142 | .. | .. | .. | 313 | 171 | 142 | .. | .. | .. | .. |
| 5-10 .. | 374 | 276 | 98 | 36 | 27 | 9 | 338 | 249 | 89 | 4 | 3 | 1 | .. |
| 10-15 .. | 612 | 502 | 110 | 79 | 64 | 15 | 533 | 438 | 95 | 16 | 14 | 2 | .. |
| 15-20 .. | 1,658 | 1,495 | 163 | 386 | 328 | 58 | 1,272 | 1,167 | 105 | 114 | 104 | 10 | .. |
| 20 and over .. | 11,176 | 10,434 | 742 | 2,434 | 2,296 | 129 | 8,742 | 8,139 | 603 | 846 | 830 | 16 | .. |
| Muslim .. Total .. | 7,694 | 7,389 | 305 | 2,100 | 2,054 | 46 | 5,594 | 5,335 | 259 | 344 | 337 | 7 | .. |
| 0-5 .. | 81 | 41 | 40 | .. | .. | .. | 81 | 41 | 40 | .. | .. | .. | .. |
| 5-10 .. | 122 | 94 | 28 | 13 | 11 | 2 | 109 | 83 | 26 | 1 | 1 | .. | .. |
| 10-15 .. | 225 | 203 | 22 | 48 | 44 | 4 | 177 | 159 | 18 | 8 | 8 | .. | .. |
| 15-20 .. | 853 | 815 | 38 | 249 | 243 | 6 | 604 | 572 | 32 | 53 | 52 | 1 | .. |
| 20 and over .. | 6,413 | 6,236 | 177 | 1,790 | 1,756 | 34 | 4,623 | 4,480 | 142 | 282 | 276 | .. | .. |

| District or State where born. | Enumerated in whole City. | | | A Ward. | | B Ward. | | C Ward. | |
|---|---------------------------|---------|----------|---------|----------|---------|----------|---------|----------|
| | Persons. | Males. | Females. | Males. | Females. | Males. | Females. | Males. | Females. |
| | 2 | 3 | 4 | 5 | 6 | 7 | 8 | 9 | 10 |
| Total Population | 1,161,333 | 747,381 | 414,002 | 39,774 | 19,231 | 73,846 | 38,950 | 129,649 | 71,636 |
| A—India excluding Aden | 1,146,038 | 735,644 | 410,294 | 38,193 | 18,113 | 73,013 | 38,719 | 128,225 | 71,390 |
| A-1—Bombay Presidency including Bombay States and Agencies | 856,689 | 527,983 | 328,726 | 27,590 | 14,857 | 49,005 | 24,966 | 92,121 | 55,459 |
| (a) British Districts | 833,633 | 512,773 | 320,910 | 26,674 | 14,454 | 48,151 | 24,657 | 90,081 | 54,094 |
| (1) Bombay City | 283,585 | 165,233 | 120,352 | 7,930 | 6,013 | 23,042 | 13,321 | 33,879 | 21,426 |
| (2) Northern Division | 99,525 | 63,098 | 36,427 | 5,391 | 2,003 | 6,007 | 3,702 | 22,212 | 14,740 |
| (3) Ahmedabad | 20,470 | 13,209 | 7,261 | 513 | 334 | 1,906 | 1,207 | 5,175 | 2,814 |
| (4) Broach | 4,497 | 2,924 | 1,573 | 449 | 90 | 312 | 185 | 725 | 580 |
| (5) Kaira | 4,017 | 2,820 | 1,197 | 214 | 79 | 249 | 184 | 841 | 315 |
| (6) Panch Mahals | 401 | 309 | 92 | 51 | 4 | 38 | 5 | 81 | 43 |
| (7) Surat | 58,275 | 36,532 | 21,743 | 3,781 | 1,336 | 3,176 | 1,936 | 14,691 | 10,547 |
| (8) Thana | 11,865 | 7,304 | 4,561 | 383 | 160 | 326 | 185 | 699 | 461 |
| (9) Central Division | 165,037 | 101,490 | 63,547 | 3,771 | 2,408 | 8,563 | 3,397 | 12,826 | 7,121 |
| (10) Ahmednagar | 17,467 | 10,049 | 7,418 | 351 | 214 | 369 | 242 | 807 | 564 |
| (11) Khandesh East | 1,707 | 1,094 | 613 | 39 | 24 | 48 | 24 | 215 | 125 |
| (12) Khandesh West | 449 | 298 | 151 | 18 | 1 | 14 | 15 | 57 | 32 |
| (13) Nashik | 17,347 | 10,331 | 7,016 | 349 | 276 | 499 | 181 | 931 | 634 |
| (14) Poona | 66,999 | 40,327 | 26,672 | 2,017 | 1,284 | 3,728 | 1,816 | 4,356 | 2,668 |
| (15) Satara | 53,311 | 34,445 | 18,766 | 877 | 553 | 3,513 | 972 | 5,782 | 2,731 |
| (16) Sholapur | 7,367 | 4,592 | 2,775 | 118 | 56 | 390 | 147 | 675 | 367 |
| (17) Bombay Suburban District | 490 | 354 | 136 | 2 | .. | 3 | .. | 3 | .. |
| (18) Southern Division | 280,437 | 181,050 | 99,337 | 9,445 | 3,971 | 9,392 | 4,010 | 20,912 | 10,642 |
| (19) Belgaum | 3,171 | 2,061 | 1,110 | 173 | 56 | 93 | 14 | 236 | 93 |
| (20) Bijapur | 1,165 | 748 | 417 | 51 | 27 | 16 | 7 | 111 | 74 |
| (21) Dharwar | 1,307 | 790 | 517 | 57 | 10 | 47 | 26 | 81 | 31 |
| (22) Kanara | 4,872 | 3,290 | 1,582 | 451 | 191 | 319 | 30 | 651 | 104 |
| (23) Kolaba | 32,666 | 20,180 | 12,486 | 1,577 | 968 | 1,166 | 735 | 2,723 | 1,674 |
| (24) Ratnagiri | 237,256 | 153,081 | 83,275 | 7,136 | 2,719 | 7,851 | 3,198 | 17,110 | 8,676 |
| (25) Sind | 3,099 | 1,902 | 1,197 | 131 | 59 | 548 | 227 | 252 | 165 |
| (26) Hyderabad | 1,422 | 852 | 570 | 59 | 8 | 280 | 69 | 55 | 71 |
| (27) Karachi | 1,469 | 903 | 566 | 70 | 49 | 169 | 123 | 186 | 85 |
| (28) Larkana | 24 | 11 | 13 | 1 | .. | .. | .. | .. | .. |
| (29) Nawabshah | 3 | 3 | .. | .. | .. | 2 | .. | .. | .. |
| (30) Sukkur | 172 | 124 | 48 | .. | 2 | 97 | 35 | 11 | 9 |
| (31) Thar and Parkar | 1 | 1 | .. | 1 | .. | .. | .. | .. | .. |
| (32) Upper Sind Frontier | 8 | 8 | .. | .. | .. | .. | .. | .. | .. |
| (b) Bombay States and Agencies | 20,631 | 14,002 | 8,629 | 805 | 258 | 824 | 298 | 1,500 | 858 |
| (1) Bhor | 536 | 384 | 152 | 4 | 12 | 4 | 2 | 11 | 16 |
| (2) Cambay | 1,002 | 540 | 442 | 31 | 29 | 68 | 40 | 235 | 215 |
| (3) Idar | 234 | 230 | 54 | 1 | 1 | 6 | 1 | 165 | 32 |
| (4) Janjira | 448 | 307 | 141 | .. | .. | .. | .. | 63 | 37 |
| (5) Khairpur | 285 | 193 | 92 | 3 | 1 | 10 | 10 | .. | .. |
| (6) Kolhapur | 5,391 | 2,761 | 2,630 | 99 | 32 | 158 | 57 | 333 | 190 |
| (7) Rajpipla | 48 | 31 | 17 | 2 | 2 | .. | .. | .. | .. |
| (8) Sangli | 1,124 | 765 | 359 | 13 | 19 | 18 | .. | 29 | 15 |
| (9) Savantwadi | 4,273 | 2,790 | 1,483 | 134 | 65 | 114 | 56 | 253 | 132 |
| (10) S. M. C. Other States | 7,007 | 5,900 | 1,107 | 478 | 100 | 426 | 132 | 368 | 221 |
| (11) Surat Agency | 233 | 81 | 152 | 40 | 6 | 18 | .. | 2 | .. |
| (c) Bombay Unspecified | 2,375 | 1,188 | 1,187 | 111 | 145 | 30 | 11 | 540 | 507 |
| A-II—Provinces and States in India beyond Bombay | 389,349 | 207,681 | 81,668 | 10,603 | 3,256 | 24,008 | 13,753 | 36,104 | 15,931 |
| (a) Provinces and States adjacent to Bombay | 72,609 | 51,921 | 20,688 | 5,166 | 1,294 | 3,809 | 1,164 | 5,960 | 3,017 |
| (1) Baroda | 6,027 | 3,960 | 2,127 | 266 | 82 | 652 | 216 | 792 | 362 |
| (2) Baluchistan | 1,206 | 848 | 418 | 26 | 56 | 28 | 7 | 79 | 143 |
| (3) Central India Agency | 3,930 | 2,063 | 1,267 | 154 | 65 | 205 | 128 | 493 | 90 |
| (4) Central Provinces and Berar | 4,814 | 3,470 | 1,344 | 138 | 60 | 179 | 57 | 488 | 217 |
| (5) Hyderabad Deccan | 15,914 | 11,031 | 4,883 | 434 | 163 | 409 | 177 | 515 | 325 |
| (6) Madras | 21,415 | 14,676 | 6,339 | 2,813 | 667 | 1,021 | 272 | 627 | 443 |
| (7) Mysore | 2,937 | 2,036 | 901 | 208 | 75 | 87 | 27 | 206 | 90 |
| (8) Punjab | 8,517 | 6,863 | 1,654 | 628 | 57 | 725 | 154 | 953 | 216 |
| (9) Rajputana | 8,589 | 6,824 | 1,355 | 299 | 69 | 512 | 126 | 1,813 | 691 |

PLACE.

Imperial Table VI.)

| D Ward. | | E Ward. | | F Ward. | | G Ward. | | Harbour Islands, Railway and Floating population and unknown | |
|---------|----------|---------|----------|---------|----------|---------|----------|---|----------|
| Males. | Females. | Males. | Females. | Males. | Females. | Males. | Females. | Males. | Females. |
| 11 | 12 | 13 | 14 | 15 | 16 | 17 | 18 | 19 | 20 |
| 94,672 | 56,807 | 177,504 | 106,928 | 101,156 | 58,565 | 105,030 | 59,370 | 25,750 | 2,465 |
| 93,611 | 56,371 | 174,705 | 106,031 | 109,516 | 58,399 | 104,704 | 59,269 | 22,677 | 2,102 |
| 77,673 | 49,336 | 117,727 | 82,422 | 75,110 | 50,164 | 74,149 | 50,143 | 13,588 | 1,379 |
| 75,657 | 48,177 | 115,196 | 80,588 | 74,253 | 48,821 | 69,652 | 48,912 | 13,109 | 1,307 |
| 25,030 | 21,537 | 38,004 | 29,968 | 13,919 | 11,314 | 29,734 | 16,393 | 1,399 | 380 |
| 11,260 | 6,116 | 6,322 | 3,871 | 3,829 | 2,378 | 5,517 | 3,797 | 2,560 | 120 |
| 1,307 | 737 | 1,779 | 949 | 600 | 293 | 1,375 | 693 | 354 | 24 |
| 530 | 304 | 606 | 282 | 149 | 70 | 86 | 79 | 67 | 3 |
| 479 | 207 | 455 | 222 | 79 | 32 | 408 | 152 | 41 | 6 |
| 28 | 26 | 76 | 4 | 25 | 2 | 5 | 8 | 5 | .. |
| 6,750 | 3,644 | 2,653 | 1,622 | 2,198 | 1,368 | 1,702 | 1,230 | 1,581 | 60 |
| 1,966 | 1,198 | 733 | 492 | 784 | 613 | 1,881 | 1,425 | 512 | 27 |
| 8,622 | 5,521 | 31,393 | 22,367 | 18,573 | 12,890 | 15,328 | 9,378 | 2,415 | 465 |
| 507 | 364 | 3,562 | 2,821 | 2,015 | 2,353 | 1,071 | 786 | 367 | 72 |
| 134 | 44 | 272 | 169 | 168 | 90 | 161 | 132 | 59 | 5 |
| 55 | 28 | 73 | 24 | 28 | 10 | 29 | 41 | 24 | .. |
| 929 | 598 | 2,736 | 1,733 | 3,315 | 2,794 | 1,192 | 747 | 240 | 53 |
| 3,568 | 2,442 | 15,306 | 11,566 | 5,329 | 3,940 | 4,768 | 2,708 | 1,055 | 258 |
| 3,170 | 1,842 | 8,358 | 5,299 | 5,148 | 2,950 | 7,060 | 4,353 | 597 | 66 |
| 255 | 201 | 1,085 | 765 | 1,151 | 727 | 785 | 501 | 133 | 11 |
| 4 | 2 | 1 | | 19 | 24 | 322 | 119 | .. | .. |
| 29,933 | 14,870 | 39,199 | 24,400 | 37,818 | 22,163 | 27,733 | 19,145 | 6,618 | 186 |
| 364 | 298 | 336 | 240 | 213 | 124 | 585 | 348 | 61 | 18 |
| 70 | 26 | 140 | 115 | 107 | 78 | 225 | 75 | 28 | 2 |
| 147 | 113 | 129 | 92 | 109 | 57 | 195 | 196 | 25 | 2 |
| 859 | 731 | 658 | 319 | 270 | 140 | 69 | 65 | 113 | 2 |
| 2,771 | 1,617 | 3,799 | 2,669 | 3,734 | 2,229 | 5,582 | 2,569 | 878 | 25 |
| 25,722 | 12,165 | 34,137 | 20,953 | 33,385 | 19,535 | 23,127 | 15,892 | 5,513 | 137 |
| 212 | 133 | 188 | 282 | 114 | 76 | 340 | 199 | 117 | 56 |
| 112 | 38 | 16 | 173 | 29 | 16 | 299 | 183 | 11 | 12 |
| 99 | 90 | 157 | 107 | 93 | 60 | 32 | 14 | 97 | 38 |
| .. | 5 | 3 | 2 | | | .. | .. | 7 | 6 |
| .. | .. | | | | | .. | .. | 1 | .. |
| 1 | .. | 12 | | 1 | | 1 | 2 | 1 | .. |
| .. | .. | | | | | .. | .. | .. | .. |
| .. | .. | | | | | 8 | .. | .. | .. |
| 1,954 | 1,115 | 2,294 | 1,405 | 1,728 | 1,330 | 4,452 | 1,193 | 445 | 172 |
| 37 | 28 | 176 | 60 | 37 | 8 | 105 | 26 | 10 | .. |
| 72 | 51 | 67 | 43 | 8 | 9 | 2 | 1 | 27 | 63 |
| 38 | 9 | 11 | 3 | 3 | 4 | 4 | 4 | 4 | .. |
| .. | .. | 58 | 6 | 59 | 1 | 66 | 67 | 61 | 30 |
| 53 | .. | 29 | 33 | 98 | 48 | .. | .. | 3 | .. |
| 642 | 319 | 857 | 559 | 169 | 745 | 363 | 681 | 141 | 47 |
| .. | 4 | 11 | | 10 | 1 | 1 | 1 | 5 | 9 |
| 20 | 4 | 31 | 32 | 614 | 254 | 29 | 15 | 26 | .. |
| 777 | 502 | 636 | 330 | 158 | 194 | 690 | 183 | 58 | 21 |
| 314 | 173 | 421 | 319 | 565 | 66 | 3,212 | 94 | 116 | 2 |
| 3 | 25 | | | 7 | | 11 | 121 | .. | .. |
| 62 | 44 | 237 | 429 | 129 | 15 | 45 | 38 | 34 | .. |
| 15,935 | 7,035 | 56,978 | 23,609 | 24,406 | 8,325 | 30,555 | 9,126 | 9,089 | 723 |
| 4,621 | 2,017 | 12,881 | 5,027 | 7,062 | 3,587 | 6,891 | 4,181 | 3,531 | 401 |
| 786 | 367 | 403 | 236 | 399 | 172 | 315 | 178 | 296 | 14 |
| 29 | 26 | 452 | 62 | 101 | 20 | 98 | 62 | 50 | 12 |
| 162 | 97 | 420 | 329 | 147 | 111 | 377 | 228 | 105 | 9 |
| 347 | 253 | 1,115 | 331 | 431 | 240 | 561 | 150 | 211 | 30 |
| 370 | 182 | 4,959 | 1,322 | 1,232 | 807 | 2,874 | 1,673 | 247 | 34 |
| 1,334 | 588 | 2,232 | 1,367 | 3,025 | 1,664 | 3,904 | 1,490 | 800 | 138 |
| 194 | 85 | 733 | 277 | 425 | 230 | 50 | 102 | 133 | 25 |
| 599 | 147 | 1,064 | 475 | 642 | 242 | 567 | 252 | 1,488 | 111 |
| 812 | 272 | 1,483 | 218 | 669 | 195 | 1,645 | 106 | 201 | 28 |

| District or State where born. | Enumerated in whole City. | | | A Ward. | | B Ward. | | C Ward. | |
|--|---------------------------|--------|----------|---------|----------|---------|----------|---------|----------|
| | Persons. | Males. | Females. | Males. | Females. | Males. | Females. | Males. | Females. |
| 1 | 2 | 3 | 4 | 5 | 6 | 7 | 8 | 9 | 10 |
| (10) Western India States Agency | 73,317 | 45,640 | 27,677 | 1,586 | 857 | 14,620 | 11,055 | 15,993 | 8,593 |
| (i) Bhavnagar | 4,728 | 2,799 | 1,929 | 32 | 41 | 1,062 | 962 | 1,212 | 780 |
| (ii) Cutch | 20,029 | 12,205 | 7,824 | 276 | 177 | 6,987 | 5,165 | 1,161 | 426 |
| (iii) Gondal | 210 | 184 | 26 | .. | .. | 27 | 1 | 139 | 19 |
| (iv) Jamnagar | 926 | 602 | 324 | 29 | 10 | 132 | 69 | 319 | 83 |
| (v) Junagadh | 990 | 605 | 385 | 13 | 26 | 100 | 100 | 300 | 168 |
| (vi) Khatiwari Unspecified | 42,401 | 27,117 | 15,284 | 1,055 | 557 | 6,785 | 4,703 | 12,361 | 6,399 |
| (vii) Lathi | 4 | 3 | 1 | .. | .. | .. | .. | .. | .. |
| (viii) Merv | 266 | 239 | 127 | .. | .. | .. | .. | 44 | 117 |
| (ix) Nawanagar | 165 | 41 | 64 | 4 | .. | 4 | 1 | 5 | 7 |
| (x) Palanpur | 1,964 | 1,051 | 913 | 7 | 1 | 6 | .. | 116 | 303 |
| (xi) Porbandar | 209 | 73 | 136 | 18 | 28 | .. | 46 | 50 | .. |
| (xii) Rajkot | 1,385 | 631 | 754 | 152 | 17 | 17 | 8 | 286 | 291 |
| (b) Other Provinces and States in India | 102,214 | 81,934 | 20,280 | 2,439 | 440 | 5,308 | 1,354 | 5,595 | 1,942 |
| (1) Ajmer and Merwar | 3,588 | 2,036 | 552 | 17 | 19 | 186 | 32 | 1,739 | 324 |
| (2) Andamans | 69 | 57 | 12 | .. | 3 | .. | .. | .. | .. |
| (3) Assam | 221 | 207 | 14 | 10 | 3 | 30 | 2 | 6 | 2 |
| (4) Bengal | 2,476 | 1,902 | 574 | 164 | 104 | 211 | 35 | 274 | 74 |
| (5) Bihar and Orissa | 544 | 362 | 182 | 3 | 1 | 25 | 11 | 19 | 19 |
| (6) Burma | 258 | 183 | 75 | 13 | 11 | 30 | 8 | 4 | 7 |
| (7) Cochin | 2,946 | 642 | 2,304 | 18 | 7 | 8 | 5 | 5 | 4 |
| (8) Coorg | 124 | 104 | 20 | .. | .. | 5 | .. | 4 | 1 |
| (9) Delhi | 3,320 | 2,400 | 920 | 84 | 30 | 417 | 108 | 362 | 138 |
| (10) Gwalior | 666 | 402 | 264 | 17 | 10 | 66 | 14 | 73 | 76 |
| (11) Kashmir | 370 | 311 | 65 | 16 | .. | 90 | 10 | 27 | 13 |
| (12) Nikobar | 8 | 7 | 1 | .. | .. | .. | .. | .. | .. |
| (13) North West Frontier | 3,091 | 2,607 | 394 | 117 | 34 | 783 | 69 | 81 | 7 |
| (14) Sikkim | 724 | 280 | 441 | 190 | 25 | 6 | 418 | 1 | .. |
| (15) Travancore | 540 | 422 | 118 | 61 | 13 | 159 | 5 | 4 | .. |
| (16) United Provinces | 83,223 | 68,823 | 14,500 | 1,731 | 180 | 3,302 | 639 | 2,996 | 1,177 |
| A-III—French and Portuguese Settlements | 39,702 | 25,915 | 12,787 | 1,349 | 661 | 305 | 127 | 8,536 | 2,469 |
| A-IV—India Unspecified | 2,507 | 2,271 | 336 | 63 | 4 | 66 | 43 | 20 | 10 |
| Aden | 80 | 35 | 45 | .. | .. | 5 | 18 | 11 | .. |
| B—Other Asiatic Countries | 7,832 | 6,465 | 1,367 | 813 | 300 | 790 | 159 | 447 | 80 |
| (a) Within British Dominions | 341 | 325 | 16 | 25 | 9 | 60 | 2 | 41 | 1 |
| (1) Ceylon | 183 | 170 | 7 | 21 | 5 | .. | .. | 3 | 1 |
| (2) Straits Settlements Malaya | 17 | 14 | 3 | 3 | .. | .. | .. | .. | .. |
| (3) Elsewhere | 141 | 135 | 6 | 1 | 4 | 60 | 2 | 38 | .. |
| (b) Outside British Dominions | 6,397 | 5,151 | 1,246 | 668 | 157 | 730 | 157 | 383 | 76 |
| (1) Afghanistan | 1,000 | 913 | 87 | 83 | 5 | 279 | 23 | 209 | 7 |
| (2) China | 525 | 481 | 44 | 20 | 4 | 57 | .. | 1 | 5 |
| (3) Nepal | 561 | 492 | 69 | 9 | .. | .. | 3 | .. | .. |
| (4) Elsewhere | 4,311 | 3,265 | 1,046 | 556 | 148 | 304 | 131 | 173 | 64 |
| (c) Asia Unspecified | 1,094 | 989 | 105 | 120 | 34 | .. | .. | 23 | 3 |
| C—Europe | 6,665 | 4,738 | 1,929 | 620 | 885 | 16 | 12 | 948 | 150 |
| (a) Within British Dominions | 6,322 | 4,493 | 1,729 | 552 | 866 | 15 | 12 | 947 | 148 |
| (1) United Kingdom and Ireland | 5,288 | 3,907 | 1,381 | 522 | 805 | 14 | 8 | 931 | 76 |
| (2) Other British Possessions in Europe | 934 | 586 | 348 | 30 | 61 | 1 | 4 | 16 | 70 |
| (b) Europe Unspecified | 443 | 243 | 200 | 68 | 19 | 1 | .. | 1 | 2 |
| D—Africa | 373 | 205 | 168 | 17 | 22 | 22 | 42 | 10 | 11 |
| (a) Within British Dominions | 80 | 40 | 40 | 6 | 7 | 3 | .. | 7 | 2 |
| (1) Cape Colony | 32 | 15 | 17 | .. | 2 | .. | .. | 7 | 2 |
| (2) Natal | 1 | 1 | .. | 1 | .. | .. | .. | .. | .. |
| (3) Uganda | 4 | .. | 4 | .. | .. | .. | .. | .. | .. |
| (4) Zanzibar | 9 | 5 | 4 | 1 | 2 | .. | .. | .. | .. |
| (5) Elsewhere | 34 | 19 | 15 | 4 | 3 | 3 | .. | .. | .. |
| (b) Africa Unspecified | 293 | 165 | 128 | 11 | 15 | 19 | 42 | 3 | 9 |
| E—America | 210 | 142 | 68 | 18 | 43 | .. | .. | 8 | 4 |
| (a) Canada and other British Possessions | 45 | 20 | 25 | 4 | 16 | .. | .. | 4 | .. |
| (b) Outside British Possessions | 144 | 111 | 33 | 5 | 17 | .. | .. | .. | 4 |
| (1) United States of America | 144 | 111 | 33 | 5 | 17 | .. | .. | .. | 4 |
| (c) America Unspecified | 21 | 11 | 10 | 9 | 10 | .. | .. | 2 | .. |
| F—Australia | 185 | 154 | 31 | 113 | 18 | .. | .. | 2 | 1 |
| (1) Fiji Islands | 10 | 10 | .. | .. | .. | .. | .. | .. | .. |
| (2) New Zealand | 6 | 4 | 2 | 2 | .. | .. | .. | .. | 1 |
| (3) Tasmania | 155 | 127 | 28 | 100 | 18 | .. | .. | 2 | .. |
| (4) Other British Possessions in Australia | 14 | 13 | 1 | 11 | .. | .. | .. | .. | .. |

| D Ward. | | E Ward. | | F Ward. | | G Ward. | | Harbour Islands, Railway and Floating population and unknown. | |
|---------|----------|---------|----------|---------|----------|---------|----------|--|----------|
| Males. | Females. | Males. | Females. | Males. | Females. | Males. | Females. | Males. | Females. |
| 11 | 12 | 13 | 14 | 15 | 16 | 17 | 18 | 19 | 20 |
| 2,326 | 1,332 | 5,455 | 3,089 | 1,909 | 1,288 | 2,616 | 1,379 | 1,235 | 84 |
| 64 | 19 | 117 | 106 | 66 | 15 | 124 | .. | 122 | 6 |
| 632 | 244 | 1,569 | 929 | 1,002 | 587 | 995 | 278 | 183 | 18 |
| 2 | .. | .. | 3 | .. | .. | 16 | 3 | .. | .. |
| 1 | 10 | 64 | 3 | 10 | 13 | 97 | 74 | 10 | 2 |
| 4 | 8 | 75 | 42 | 63 | 3 | 5 | 5 | 76 | 3 |
| 1,425 | 806 | 2,626 | 1,378 | 660 | 499 | 1,372 | 987 | 833 | 54 |
| .. | .. | .. | .. | .. | .. | .. | .. | 3 | 1 |
| .. | 3 | 193 | .. | .. | .. | .. | 7 | 2 | .. |
| .. | 2 | 14 | 13 | 9 | 39 | .. | 2 | 5 | .. |
| 179 | 65 | 723 | 539 | 11 | 5 | 7 | .. | 2 | .. |
| 3 | 5 | 2 | 37 | .. | .. | .. | 39 | .. | .. |
| 16 | 170 | 72 | 39 | 88 | 226 | .. | 3 | .. | .. |
| 4,170 | 794 | 30,683 | 11,539 | 14,134 | 2,273 | 16,636 | 1,980 | 3,069 | 178 |
| 339 | 15 | 179 | 58 | 101 | 59 | 400 | 39 | 75 | 6 |
| .. | .. | .. | 8 | 49 | 1 | .. | .. | 8 | .. |
| 6 | .. | 65 | 4 | 6 | .. | 2 | .. | 92 | 3 |
| 96 | 54 | 363 | 186 | 332 | 90 | 60 | 21 | 502 | 10 |
| 31 | 8 | 183 | 11 | 32 | 193 | 11 | 3 | 58 | 1 |
| 4 | 7 | 106 | 31 | 17 | 7 | 4 | 2 | 5 | 2 |
| 16 | 3 | 523 | 2,233 | 52 | 38 | 36 | 14 | 9 | 1 |
| 7 | 4 | 32 | 8 | 8 | 7 | 3 | .. | 42 | .. |
| 199 | 44 | 811 | 364 | 345 | 59 | 192 | 71 | 86 | 10 |
| 69 | 13 | 69 | 30 | 24 | 17 | 30 | 31 | 54 | 13 |
| 39 | 1 | 39 | 15 | 17 | 23 | 5 | 1 | 78 | 2 |
| .. | .. | .. | .. | 6 | 1 | 1 | .. | .. | .. |
| 74 | 10 | 984 | 141 | 452 | 104 | 176 | 12 | 80 | 17 |
| 4 | .. | 78 | .. | .. | .. | 1 | .. | 3 | .. |
| 89 | 11 | 5 | 32 | 55 | 14 | 29 | 15 | 29 | 8 |
| 3,197 | 929 | 27,296 | 8,399 | 12,658 | 1,720 | 15,686 | 1,651 | 1,957 | 105 |
| 4,790 | 2,890 | 6,180 | 3,909 | 1,188 | 1,008 | 2,331 | 1,670 | 1,236 | 43 |
| 31 | 2 | 1,879 | 45 | 115 | 79 | 81 | 36 | 18 | 17 |
| 1 | 4 | 5 | 23 | .. | .. | .. | .. | 13 | .. |
| 669 | 149 | 2,233 | 683 | 503 | 60 | 223 | 27 | 787 | 9 |
| 6 | .. | 143 | 3 | 12 | 1 | .. | .. | 38 | .. |
| 2 | .. | 143 | .. | 6 | 1 | .. | .. | 1 | .. |
| 4 | .. | .. | 3 | 6 | .. | .. | .. | 1 | .. |
| .. | .. | .. | .. | .. | .. | .. | .. | 36 | .. |
| 572 | 104 | 1,433 | 660 | 491 | 59 | 125 | 24 | 749 | 9 |
| 6 | .. | 165 | 27 | 77 | 3 | 77 | 22 | 17 | .. |
| 30 | .. | 215 | 30 | 131 | .. | 3 | 2 | 24 | 3 |
| .. | .. | 418 | 62 | 21 | 3 | 43 | .. | 1 | 1 |
| 536 | 104 | 635 | 541 | 282 | 53 | 2 | .. | 707 | 5 |
| 91 | 45 | 657 | 20 | .. | .. | 98 | 3 | .. | .. |
| 331 | 356 | 438 | 139 | 111 | 90 | 89 | 57 | 2,193 | 340 |
| 320 | 127 | 382 | 93 | 107 | 86 | 88 | 57 | 2,182 | 349 |
| 9 | 52 | 256 | 29 | 107 | 85 | 85 | 55 | 1,983 | 289 |
| 311 | 75 | 26 | 64 | .. | 1 | 3 | 2 | 199 | 71 |
| 11 | 129 | 156 | 46 | 4 | 4 | 1 | .. | 1 | .. |
| 39 | 11 | 65 | 45 | 23 | 14 | 13 | 14 | 25 | 9 |
| 9 | 4 | 4 | 18 | 9 | 5 | 1 | 2 | 1 | 2 |
| 8 | 1 | .. | 9 | .. | .. | .. | .. | .. | .. |
| .. | .. | .. | .. | .. | .. | .. | .. | .. | .. |
| .. | .. | .. | .. | .. | 4 | .. | .. | .. | .. |
| 1 | .. | .. | .. | 1 | 1 | 1 | 1 | 1 | .. |
| .. | .. | 4 | 9 | 8 | .. | .. | 1 | .. | 2 |
| 21 | 7 | 61 | 27 | 14 | 9 | 12 | 12 | 24 | 7 |
| 23 | 12 | 34 | 2 | 3 | 2 | .. | 1 | 56 | 4 |
| .. | 6 | 7 | 1 | .. | 2 | .. | .. | 5 | .. |
| 23 | 6 | 27 | 1 | 3 | .. | .. | 1 | 53 | 4 |
| 23 | 6 | 27 | 1 | 3 | .. | .. | 1 | 53 | 4 |
| .. | .. | .. | .. | .. | .. | .. | .. | .. | .. |
| 7 | 4 | 24 | 5 | .. | .. | 1 | 2 | 7 | 1 |
| .. | .. | 7 | .. | .. | .. | .. | .. | 3 | .. |
| .. | .. | .. | .. | .. | .. | .. | .. | 2 | 1 |
| 7 | 4 | 15 | 4 | .. | .. | 1 | 2 | 2 | .. |
| .. | .. | 2 | 1 | .. | .. | .. | .. | .. | .. |

CITY TABLE VI—PART II—BOMBAY.

SPECIAL STATISTICS REGARDING BIRTH-PLACE COMBINED WITH AGE, CASTE
AND OCCUPATION.

This Table is partly complete and partly selective. The districts of Birth and Castes in column 1 are selected, and represent those from which the bulk of Bombay immigrants is known to come. A district having once been selected, the totals shown in columns 2 to 14 are complete and are the figures of all persons born in that district. But the castes shown in column 1 and the occupations in columns 15 to 30 are selective only. Only those castes who usually immigrate to Bombay are selected; in certain cases in making the selection their number is taken into account. The selection of occupations has been made according to the economic importance. As this year, there are no data to separate mill-operatives from persons of other ranks employed in Textile industries, all these persons are shown together. The figures in columns 15 and 16, therefore, do not represent the total number of millhands of all kinds in textile industries or mills. Reference has to be made to columns 29 and 30. The persons shown under "insufficiently described occupations" are mainly persons whose occupation was described as simply "Labour". And in many cases these labourers are either regular or occasional millhands.

CITY TABLE VI—PART II—BOMBAY.

SPECIAL STATISTICS REGARDING BIRTH-PLACE COMBINED WITH AGE,
CASTE AND OCCUPATION.

SPECIAL STATISTICS REGARDING BIRTH-PLACE

| Birth-place and Caste. | TOTAL NUMBER OF IMMIGRANTS. | | | AGE. | | | | | | Workers. | | Dependents. | |
|--------------------------------|-----------------------------|--------|----------|--------|----------|--------|----------|--------------|----------|----------|----------|-------------|----------|
| | | | | 0-15. | | 15-40. | | 40 and over. | | | | | |
| | Persons. | Males. | Females. | Males. | Females. | Males. | Females. | Males. | Females. | Males. | Females. | Males. | Females. |
| 1 | 2 | 3 | 4 | 5 | 6 | 7 | 8 | 9 | 10 | 11 | 12 | 13 | 14 |
| Ahmedabad .. Total .. | 20,470 | 13,209 | 7,261 | 1,500 | 700 | 9,317 | 4,659 | 2,392 | 1,902 | 11,504 | 1,248 | 1,705 | 6,013 |
| Bhangi .. | 1,010 | 945 | 65 | 260 | 15 | 530 | 27 | 155 | 23 | 654 | 7 | 201 | 58 |
| Brahman Audich .. | 272 | 175 | 97 | 40 | 55 | 93 | 10 | 42 | 32 | 145 | 1 | 30 | 90 |
| " Others .. | 1,205 | 900 | 305 | 125 | 100 | 628 | 187 | 147 | 18 | 730 | 51 | 170 | 254 |
| Darji, Shimpl .. | 340 | 275 | 65 | 19 | 7 | 230 | 43 | 26 | 15 | 251 | 11 | 24 | 54 |
| Dhed, Mahar .. | 222 | 90 | 132 | 15 | 25 | 54 | 60 | 21 | 37 | 71 | 21 | 19 | 111 |
| Kunbi, Kanbi .. | 178 | 130 | 48 | 12 | 6 | 90 | 25 | 28 | 17 | 112 | 9 | 18 | 39 |
| Lohana .. | 200 | 150 | 50 | 12 | 20 | 120 | 13 | 18 | 17 | 114 | 2 | 56 | 48 |
| Lohar .. | 1,820 | 1,400 | 420 | 150 | 65 | 1,102 | 303 | 148 | 52 | 1,250 | 18 | 250 | 402 |
| Sutar .. | 200 | 150 | 50 | 25 | 15 | 120 | 30 | 5 | 5 | 132 | 7 | 18 | 43 |
| Vani .. | 4,000 | 2,500 | 1,500 | 450 | 120 | 2,001 | 1,111 | 49 | 269 | 1,003 | 108 | 897 | 1,392 |
| Bohra .. | 595 | 380 | 215 | 130 | 120 | 232 | 85 | 18 | 10 | 271 | 11 | 109 | 204 |
| Memon .. | 525 | 350 | 175 | 25 | 23 | 278 | 120 | 47 | 32 | 227 | 34 | 123 | 141 |
| Breach .. Total .. | 4,497 | 2,924 | 1,573 | 490 | 243 | 1,830 | 870 | 604 | 460 | 2,390 | 140 | 534 | 1,433 |
| Brahman .. | 162 | 112 | 50 | 14 | 9 | 75 | 34 | 23 | 7 | 90 | 15 | 22 | 35 |
| Vani .. | 630 | 461 | 169 | 150 | 88 | 261 | 60 | 50 | 21 | 280 | 50 | 181 | 119 |
| Zoroastrian .. | 1,607 | 890 | 717 | 68 | 120 | 573 | 313 | 249 | 284 | 506 | 80 | 384 | 687 |
| Kaira .. Total .. | 4,017 | 2,820 | 1,197 | 620 | 375 | 2,000 | 625 | 150 | 197 | 2,062 | 445 | 758 | 752 |
| Brahman .. | 210 | 150 | 60 | 27 | 21 | 110 | 28 | 13 | 11 | 120 | 3 | 30 | 57 |
| Dhed, Mahar .. | 400 | 230 | 170 | 55 | 58 | 150 | 102 | 25 | 10 | 178 | 98 | 52 | 72 |
| Kunbi, Kanbi, Patidar .. | 118 | 90 | 28 | 17 | 12 | 64 | 14 | 9 | 2 | 63 | 2 | 27 | 26 |
| Vani .. | 600 | 422 | 178 | 80 | 40 | 300 | 85 | 42 | 53 | 309 | 8 | 113 | 170 |
| Bohra .. | 330 | 165 | 165 | 32 | 30 | 110 | 81 | 23 | 48 | 121 | 11 | 44 | 154 |
| Surat .. Total .. | 58,275 | 36,532 | 21,743 | 12,537 | 7,339 | 19,592 | 9,743 | 5,603 | 4,661 | 27,992 | 9,632 | 8,540 | 12,111 |
| Bhandari .. | 982 | 603 | 279 | 100 | 60 | 302 | 182 | 111 | 37 | 382 | 99 | 221 | 180 |
| Bhatta .. | 754 | 264 | 490 | 90 | 122 | 85 | 165 | 89 | 203 | 165 | 45 | 99 | 445 |
| Brahman .. | 2,519 | 1,903 | 616 | 126 | 198 | 1,098 | 329 | 679 | 89 | 1,565 | 79 | 338 | 537 |
| Chambhar .. | 1,090 | 888 | 202 | 198 | 42 | 467 | 108 | 223 | 52 | 656 | 42 | 232 | 160 |
| Darji, Shimpl .. | 740 | 480 | 260 | 99 | 86 | 298 | 116 | 83 | 58 | 362 | 56 | 118 | 204 |
| Dhed, Mahar .. | 4,540 | 2,998 | 1,542 | 479 | 145 | 1,897 | 909 | 622 | 488 | 2,685 | 676 | 313 | 806 |
| Kasar .. | 316 | 253 | 63 | 29 | 18 | 147 | 30 | 77 | 15 | 212 | 5 | 41 | 58 |
| Kayastha Prabhu .. | 360 | 178 | 182 | 17 | 25 | 119 | 80 | 42 | 68 | 148 | 12 | 30 | 170 |
| Kharva .. | 4,005 | 2,673 | 1,332 | 357 | 269 | 2,018 | 629 | 598 | 134 | 2,658 | 683 | 315 | 349 |
| Koli .. | 1,913 | 1,503 | 410 | 201 | 68 | 988 | 265 | 314 | 77 | 1,167 | 52 | 336 | 358 |
| Kunbi .. | 3,983 | 2,502 | 1,481 | 583 | 285 | 1,928 | 794 | 501 | 402 | 2,172 | 517 | 330 | 664 |
| Lohana .. | 1,803 | 900 | 903 | 37 | 43 | 560 | 480 | 303 | 396 | 878 | 179 | 112 | 634 |
| Lohar .. | 1,009 | 648 | 361 | 80 | 70 | 449 | 197 | 119 | 88 | 566 | 63 | 82 | 298 |
| Panchal .. | 333 | 257 | 76 | 47 | 18 | 162 | 48 | 48 | 10 | 205 | 6 | 52 | 70 |
| Rajput .. | 507 | 302 | 205 | 65 | 40 | 160 | 106 | 68 | 59 | 236 | 58 | 66 | 147 |
| Sonar .. | 840 | 523 | 317 | 49 | 36 | 351 | 208 | 123 | 79 | 472 | 92 | 51 | 225 |
| Sutar .. | 820 | 483 | 337 | 101 | 128 | 290 | 144 | 92 | 65 | 585 | 35 | 98 | 302 |
| Bohra .. | 2,302 | 1,509 | 793 | 247 | 161 | 823 | 388 | 439 | 244 | 1,086 | 37 | 423 | 756 |
| Memon .. | 390 | 210 | 180 | 38 | 22 | 117 | 109 | 55 | 49 | 164 | .. | 46 | 180 |
| Sheikh .. | 2,076 | 1,042 | 1,036 | 129 | 143 | 708 | 698 | 205 | 195 | 703 | 234 | 307 | 802 |
| Sayyad .. | 190 | 121 | 69 | 30 | 21 | 71 | 35 | 20 | 13 | 75 | 10 | 46 | 59 |
| Zoroastrian .. | 2,803 | 1,844 | 959 | 297 | 170 | 913 | 625 | 634 | 158 | 1,415 | 154 | 429 | 805 |
| Thana .. Total .. | 11,865 | 7,304 | 4,561 | 1,228 | 952 | 4,246 | 2,861 | 1,827 | 948 | 4,500 | 2,155 | 2,804 | 2,406 |
| Agri .. | 285 | 240 | 45 | 18 | 11 | 150 | 12 | 72 | 22 | 160 | 32 | 80 | 13 |
| Bhandari .. | 629 | 300 | 329 | 90 | 31 | 203 | 220 | 5 | 79 | 225 | 212 | 75 | 108 |
| Brahman Chitpavan .. | 155 | 120 | 35 | 10 | 5 | 110 | 2 | .. | 8 | 115 | 3 | 5 | 12 |
| " Deshaeth .. | 302 | 186 | 122 | 25 | 35 | 145 | 75 | 10 | 12 | 155 | 60 | 25 | 62 |
| " Others .. | 591 | 418 | 173 | 30 | 33 | 249 | 72 | 148 | 68 | 230 | 21 | 188 | 152 |
| Dhed, Mahar .. | 400 | 301 | 99 | 58 | 33 | 203 | 41 | 40 | 25 | 213 | 43 | 88 | 56 |
| Kayastha Prabhu .. | 792 | 422 | 370 | 110 | 89 | 234 | 132 | 78 | 80 | 244 | 137 | 178 | 173 |
| Kunbi, Kanbi and Mahratta .. | 998 | 624 | 374 | 132 | 90 | 386 | 165 | 112 | 119 | 385 | 175 | 239 | 199 |
| Sonar .. | 250 | 140 | 110 | 30 | 21 | 85 | 75 | 25 | 4 | 90 | 70 | 50 | 40 |
| Sutar .. | 111 | 78 | 33 | 11 | 9 | 55 | 12 | 12 | 12 | 60 | 17 | 18 | 16 |
| Vani .. | 240 | 161 | 139 | 30 | 45 | 65 | 65 | 6 | 9 | 78 | 38 | 23 | 101 |
| Zoroastrian .. | 454 | 350 | 104 | 12 | 11 | 202 | 82 | 136 | 11 | 210 | 35 | 140 | 69 |
| Caste unspecified (Muslims) .. | 2,125 | 1,822 | 293 | 101 | 90 | 1,373 | 146 | 358 | 57 | 1,401 | 150 | 431 | 143 |
| Ahmednagar .. Total .. | 17,467 | 10,049 | 7,418 | 2,840 | 2,832 | 4,873 | 3,210 | 2,336 | 1,376 | 7,420 | 4,560 | 2,629 | 2,858 |
| Brahman Deshaeth .. | 80 | 50 | 30 | 5 | 4 | 35 | 15 | 10 | 11 | 40 | 13 | 10 | 15 |
| " Others .. | 200 | 131 | 69 | 16 | 25 | 51 | 41 | 34 | 3 | 90 | 25 | 41 | 44 |
| Chambhar .. | 1,002 | 509 | 493 | 120 | 150 | 302 | 301 | 87 | 142 | 356 | 405 | 150 | 88 |
| Dhed, Mahar .. | 6,109 | 2,505 | 2,604 | 830 | 720 | 2,390 | 1,545 | 375 | 299 | 2,511 | 1,600 | 904 | 1,004 |
| Kunbi, Mahratta .. | 4,800 | 2,065 | 1,895 | 261 | 180 | 2,102 | 1,308 | 602 | 412 | 2,204 | 1,409 | 699 | 486 |
| Mali .. | 201 | 109 | 92 | 13 | 12 | 78 | 60 | 18 | 20 | 82 | 63 | 27 | 29 |
| Nhavi .. | 155 | 130 | 25 | 8 | 3 | 111 | 22 | 11 | .. | 120 | 23 | 10 | 2 |
| Vanjari .. | 160 | 70 | 90 | 11 | 9 | 50 | 60 | 9 | 21 | 55 | 65 | 15 | 25 |
| Vani .. | 90 | 80 | 10 | 8 | 1 | 62 | 6 | 10 | 3 | 70 | 3 | 10 | 7 |
| Pathan .. | 52 | 30 | 22 | .. | .. | 25 | 15 | 5 | 7 | 30 | 6 | .. | 16 |
| Sheikh .. | 1,201 | 705 | 496 | 22 | 12 | 302 | 401 | 181 | 83 | 515 | 40 | 190 | 456 |

COMBINED WITH AGE, CASTE AND OCCUPATION.

| TEXTILE INDUSTRIES. | | Persons of all ranks occupied in industries other than textile. | | Transport. | | Trade. | | Public force and Administration. | | Professions and liberal arts (excluding religious mendicants). | | Domestic service. | | Insufficiently described occupation. | |
|---------------------|----------|---|----------|------------|----------|--------|----------|----------------------------------|----------|--|----------|-------------------|----------|--------------------------------------|----------|
| Males. | Females. | Males. | Females. | Males. | Females. | Males. | Females. | Males. | Females. | Males. | Females. | Males. | Females. | Males. | Females. |
| 15 | 16 | 17 | 18 | 19 | 20 | 21 | 22 | 23 | 24 | 25 | 26 | 27 | 28 | 29 | 30 |
| 431 | 31 | 2,805 | 414 | 547 | 3 | 1,572 | 92 | 88 | 42 | 251 | 14 | 604 | 51 | 2,804 | 177 |
| 22 | .. | 471 | 5 | 57 | .. | 6 | .. | 4 | .. | 1 | .. | 1 | .. | 25 | .. |
| 2 | .. | 4 | .. | 21 | .. | 30 | .. | .. | .. | 14 | .. | 13 | .. | 35 | .. |
| 17 | .. | 16 | 4 | 9 | .. | 107 | 8 | 4 | 5 | 61 | 3 | 99 | .. | 257 | 18 |
| .. | 1 | 201 | 3 | .. | .. | 3 | .. | .. | .. | .. | .. | .. | 2 | 12 | .. |
| 4 | .. | 16 | 1 | 3 | .. | .. | 2 | 2 | .. | .. | .. | 14 | .. | 18 | 9 |
| 12 | 2 | 19 | .. | 5 | .. | 9 | 1 | .. | .. | 1 | .. | 9 | 2 | 40 | 2 |
| .. | .. | .. | .. | .. | .. | 24 | .. | .. | .. | 1 | .. | 1 | .. | 48 | 1 |
| 1 | .. | 927 | 10 | 28 | .. | 3 | .. | .. | .. | 4 | .. | .. | .. | 29 | 4 |
| 1 | .. | 75 | 2 | 4 | .. | 7 | 2 | 1 | .. | 1 | .. | .. | .. | 18 | 1 |
| 22 | 2 | 29 | 8 | 44 | .. | 477 | 16 | 4 | 4 | 29 | .. | 14 | 12 | 437 | 36 |
| .. | .. | 18 | 1 | 1 | .. | 97 | 3 | .. | .. | .. | .. | 6 | .. | 127 | 4 |
| 5 | 1 | 21 | 3 | 42 | 3 | 37 | 4 | .. | .. | 2 | .. | 36 | 2 | 20 | 13 |
| 287 | 5 | 345 | 3 | 89 | .. | 217 | 23 | 79 | 5 | 86 | 12 | 234 | 31 | 473 | 23 |
| .. | .. | 4 | .. | .. | .. | 5 | .. | 7 | .. | 8 | 1 | 17 | 5 | 11 | 3 |
| .. | .. | 4 | .. | 7 | .. | 95 | 18 | .. | .. | .. | .. | 48 | 12 | 39 | 6 |
| 47 | .. | 86 | .. | 23 | .. | 46 | 4 | 27 | 2 | 34 | 5 | 55 | 5 | 107 | 7 |
| 315 | 77 | 268 | 56 | 45 | 11 | 272 | 35 | 57 | 7 | 37 | 5 | 257 | 87 | 328 | 57 |
| 8 | .. | 11 | .. | 5 | .. | 12 | .. | 16 | .. | 11 | .. | 17 | 1 | 23 | 1 |
| 24 | 15 | 28 | 17 | 7 | 3 | .. | .. | 9 | .. | .. | .. | 19 | 12 | 25 | 16 |
| 15 | .. | 13 | .. | 6 | .. | 8 | .. | .. | .. | .. | .. | 8 | 4 | 2 | 2 |
| 7 | .. | 6 | .. | 8 | .. | 87 | 5 | 5 | .. | 3 | .. | 47 | .. | 49 | .. |
| 4 | .. | 18 | .. | 7 | .. | 42 | .. | .. | .. | .. | .. | 5 | .. | 19 | .. |
| 734 | 368 | 5,328 | 586 | 2,476 | 105 | 3,526 | 137 | 482 | 16 | 516 | 66 | 5,352 | 2,933 | 4,932 | 2,078 |
| 18 | 45 | 65 | .. | 8 | .. | 10 | 2 | .. | .. | .. | .. | 103 | 15 | 133 | 17 |
| 7 | .. | 6 | .. | 2 | .. | 72 | 8 | 5 | .. | 6 | .. | 27 | 15 | 18 | 13 |
| 19 | .. | 7 | .. | 55 | .. | 366 | 5 | 108 | .. | 76 | 8 | 363 | 35 | 368 | 21 |
| 6 | 7 | 376 | 15 | 28 | .. | 45 | .. | 9 | .. | .. | .. | 65 | 12 | 72 | 3 |
| .. | .. | 238 | 18 | .. | .. | .. | .. | 10 | .. | 8 | .. | 42 | 21 | 18 | 10 |
| 118 | 42 | 543 | 72 | 87 | 12 | 68 | .. | 57 | .. | 15 | .. | 872 | 317 | 483 | 218 |
| .. | .. | 133 | .. | .. | .. | 32 | .. | .. | .. | .. | .. | 12 | 4 | 15 | 1 |
| .. | .. | 5 | .. | 8 | .. | 32 | .. | 26 | .. | 11 | 2 | 25 | 6 | 22 | 2 |
| 126 | 35 | 687 | 42 | 82 | 6 | 123 | 12 | 37 | .. | .. | .. | 736 | 267 | 586 | 222 |
| 55 | .. | 242 | 10 | 28 | .. | 85 | 2 | .. | .. | .. | .. | 437 | 23 | 215 | 12 |
| 88 | 25 | 372 | 62 | 78 | 12 | 55 | 8 | 47 | .. | 15 | .. | 673 | 235 | 464 | 225 |
| 26 | 11 | 237 | 35 | 15 | .. | 122 | 12 | 15 | .. | .. | .. | 127 | 62 | 247 | 33 |
| .. | .. | 377 | 8 | .. | .. | 32 | .. | .. | .. | .. | .. | 47 | 32 | 56 | 12 |
| 10 | .. | 47 | .. | 6 | .. | 22 | .. | 8 | .. | .. | .. | 54 | 3 | 32 | 2 |
| 5 | 12 | 77 | .. | 28 | .. | 35 | .. | 12 | .. | .. | .. | 10 | 35 | 31 | 8 |
| .. | .. | 246 | 18 | 8 | .. | 72 | 4 | 13 | .. | 5 | .. | 24 | 41 | 38 | 20 |
| .. | .. | 235 | 5 | 12 | .. | 25 | .. | .. | .. | .. | .. | 25 | 18 | 38 | 7 |
| 15 | .. | 218 | .. | 28 | .. | 328 | 15 | 15 | .. | 8 | .. | 112 | 10 | 243 | 7 |
| 3 | .. | 52 | .. | 5 | .. | 32 | .. | .. | .. | .. | .. | 12 | .. | 32 | .. |
| 48 | 25 | 125 | 67 | 27 | 7 | 138 | 23 | 22 | .. | 14 | 4 | 147 | 57 | 113 | 22 |
| .. | .. | 18 | .. | 5 | .. | 10 | 2 | 4 | .. | 2 | 1 | 11 | 4 | 12 | 2 |
| 68 | .. | 356 | 6 | 92 | 8 | 248 | 12 | 57 | 4 | 45 | 8 | 123 | 67 | 262 | 27 |
| 429 | 251 | 550 | 380 | 768 | 42 | 205 | 150 | 44 | 38 | 108 | 54 | 357 | 310 | 1,030 | 453 |
| 30 | 7 | 6 | .. | 77 | .. | 3 | .. | .. | .. | 2 | .. | 4 | 4 | 20 | 12 |
| 30 | 28 | 41 | 18 | 53 | 15 | 22 | 7 | .. | .. | .. | .. | 15 | 28 | 37 | 41 |
| 1 | .. | .. | .. | 8 | .. | .. | 1 | 1 | .. | 4 | .. | 5 | 1 | 66 | .. |
| .. | .. | .. | .. | 16 | .. | 15 | .. | 12 | 2 | 20 | 5 | 30 | 7 | 50 | 15 |
| 11 | .. | 5 | 3 | 40 | .. | 21 | .. | 6 | .. | 47 | .. | 12 | 9 | 51 | 7 |
| 51 | 17 | 16 | .. | 12 | .. | 7 | 1 | 4 | 6 | .. | .. | 53 | 3 | 47 | .. |
| 3 | .. | 9 | .. | 24 | 23 | 6 | 6 | 7 | 3 | 5 | 5 | 4 | 18 | 129 | 61 |
| 48 | 41 | 20 | 13 | 38 | 1 | 16 | 12 | 1 | 4 | 1 | 1 | 5 | 17 | 90 | 32 |
| 5 | .. | 24 | 25 | 1 | .. | 3 | .. | .. | .. | 3 | .. | .. | .. | 19 | 25 |
| .. | .. | 23 | .. | 16 | .. | .. | .. | .. | .. | .. | .. | 1 | 4 | 17 | 8 |
| 1 | .. | 1 | 3 | 5 | .. | 15 | 6 | 1 | .. | 3 | .. | 2 | .. | 25 | 15 |
| 7 | .. | 22 | 2 | 17 | .. | 35 | .. | 1 | .. | 15 | .. | 19 | .. | 36 | 17 |
| 201 | 5 | 37 | 1 | .. | .. | 58 | 3 | .. | .. | .. | .. | 171 | 17 | 303 | 67 |
| 1,484 | 858 | 1,931 | 710 | 179 | 77 | 216 | 65 | 188 | .. | 78 | 19 | 1,492 | 1,576 | 1,087 | 688 |
| .. | .. | .. | .. | 3 | .. | 3 | .. | 6 | .. | 10 | 2 | 4 | 8 | 8 | 3 |
| .. | .. | 8 | .. | 4 | .. | 10 | .. | 12 | .. | 18 | 5 | 15 | 12 | 17 | 4 |
| 17 | 6 | 315 | 127 | .. | .. | .. | .. | .. | .. | .. | .. | .. | 237 | 16 | 22 |
| 616 | 273 | 663 | 234 | 87 | 13 | .. | .. | 49 | .. | 8 | 4 | 536 | 326 | 415 | 273 |
| 629 | 347 | 517 | 178 | 47 | 17 | 53 | 25 | 58 | .. | 15 | 5 | 324 | 544 | 319 | 172 |
| .. | .. | .. | .. | .. | .. | 15 | 27 | .. | .. | .. | .. | 42 | 28 | 16 | 2 |
| .. | .. | 165 | 5 | .. | .. | .. | .. | .. | .. | .. | .. | .. | 9 | 5 | 5 |
| .. | .. | 9 | 2 | 27 | 32 | 11 | 4 | .. | .. | .. | .. | .. | 12 | .. | 6 |
| .. | .. | .. | .. | .. | .. | 22 | 3 | .. | .. | .. | .. | 15 | .. | 14 | .. |
| 6 | .. | 10 | .. | .. | .. | .. | .. | .. | .. | .. | .. | 9 | 4 | .. | .. |
| 87 | 7 | 148 | 4 | 12 | .. | 37 | .. | 18 | .. | 12 | .. | 94 | 18 | 76 | 7 |

| Birth-place and Caste. | | TOTAL NUMBER OF IMMIGRANTS. | | | AGE. | | | | | | Workers. | | Dependents. | |
|---------------------------|--------|-----------------------------|--------|----------|--------|----------|--------|----------|--------------|----------|----------|----------|-------------|----------|
| | | | | | 0-15 | | 15-40 | | 40 and over. | | | | | |
| | | Persons. | Males. | Females. | Males. | Females. | Males. | Females. | Males. | Females. | Males. | Females. | Males. | Females. |
| 1 | 2 | 3 | 4 | 5 | 6 | 7 | 8 | 9 | 10 | 11 | 12 | 13 | 14 | |
| Nasik .. Total .. | 17,347 | 10,831 | 7,016 | 1,316 | 1,528 | 6,943 | 4,290 | 2,072 | 1,198 | 7,988 | 2,023 | 2,343 | 4,988 | |
| Brahman .. | 880 | 535 | 345 | 103 | 97 | 343 | 185 | 89 | 63 | 323 | 37 | 212 | 308 | |
| Chambhar, Mochi .. | 424 | 302 | 122 | 46 | 38 | 212 | 68 | 44 | 16 | 249 | 31 | 53 | 91 | |
| Dhed, Mahar .. | 6,349 | 4,307 | 2,012 | 666 | 508 | 2,943 | 1,142 | 708 | 362 | 3,717 | 1,303 | 590 | 809 | |
| Mahratta .. | 6,092 | 3,698 | 2,394 | 220 | 694 | 2,640 | 1,396 | 838 | 304 | 2,961 | 609 | 737 | 1,785 | |
| Vanjari .. | 511 | 257 | 254 | 40 | 68 | 182 | 146 | 35 | 40 | 291 | 65 | 56 | 191 | |
| Sheikh .. | 463 | 339 | 124 | 31 | 29 | 178 | 68 | 110 | 27 | 251 | 27 | 88 | 97 | |
| Poona .. Total .. | 66,999 | 40,327 | 26,672 | 10,397 | 8,392 | 22,102 | 12,407 | 7,328 | 5,873 | 29,309 | 10,927 | 11,018 | 15,745 | |
| Bhandari .. | 127 | 99 | 28 | 17 | 9 | 69 | 15 | 13 | 4 | 78 | 16 | 21 | 12 | |
| Brahman Chitpavan .. | 990 | 687 | 303 | 201 | 81 | 398 | 98 | 88 | 24 | 420 | 21 | 267 | 182 | |
| .. Deshasth .. | 728 | 549 | 179 | 102 | 60 | 390 | 82 | 57 | 37 | 337 | 8 | 212 | 171 | |
| .. Karhada .. | 201 | 178 | 23 | 36 | 8 | 89 | 12 | 53 | 5 | 103 | 2 | 75 | 21 | |
| .. Kudal Deshkar .. | 108 | 88 | 20 | 28 | 4 | 50 | 11 | 10 | 5 | 45 | .. | 43 | 20 | |
| .. Others .. | 901 | 625 | 276 | 101 | 68 | 428 | 176 | 96 | 32 | 469 | 11 | 156 | 265 | |
| Chambhar .. | 2,890 | 1,929 | 961 | 501 | 311 | 1,128 | 398 | 300 | 252 | 1,229 | 369 | 700 | 592 | |
| Darji Shimpi .. | 588 | 398 | 190 | 101 | 42 | 198 | 101 | 99 | 47 | 263 | 60 | 135 | 130 | |
| Dhangar .. | 290 | 195 | 95 | 48 | 17 | 108 | 62 | 39 | 26 | 103 | 59 | 92 | 36 | |
| Dhed, Mahar .. | 7,829 | 4,290 | 3,539 | 621 | 998 | 2,939 | 1,028 | 730 | 613 | 3,192 | 2,137 | 1,098 | 1,402 | |
| Dhobi .. | 495 | 280 | 215 | 60 | 47 | 163 | 126 | 57 | 42 | 159 | 90 | 121 | 125 | |
| Gavli .. | 210 | 95 | 115 | 17 | 29 | 62 | 76 | 16 | 10 | 56 | 48 | 39 | 67 | |
| Kayastha Prabhu .. | 215 | 109 | 106 | 17 | 19 | 68 | 71 | 24 | 16 | 79 | 2 | 30 | 104 | |
| Koli .. | 300 | 185 | 115 | 17 | 11 | 108 | 88 | 60 | 21 | 121 | 67 | 64 | 48 | |
| Kumbhar .. | 202 | 110 | 92 | 8 | 9 | 89 | 67 | 13 | 16 | 66 | 25 | 44 | 37 | |
| Kunbi, Mahratta .. | 29,845 | 16,729 | 13,116 | 1,895 | 3,009 | 11,282 | 7,728 | 3,532 | 2,379 | 11,102 | 5,320 | 5,627 | 7,796 | |
| Lohar .. | 184 | 137 | 47 | 12 | 16 | 109 | 18 | 16 | 13 | 88 | 21 | 49 | 26 | |
| Mali .. | 687 | 341 | 346 | 88 | 90 | 146 | 190 | 107 | 66 | 226 | 119 | 115 | 227 | |
| Nhavi .. | 800 | 619 | 281 | 105 | 87 | 348 | 146 | 66 | 48 | 383 | 103 | 136 | 178 | |
| Sonar .. | 467 | 268 | 199 | 58 | 51 | 167 | 121 | 43 | 27 | 209 | 1 | 59 | 198 | |
| Sutar .. | 290 | 147 | 83 | 21 | 17 | 83 | 36 | 43 | 30 | 86 | 6 | 61 | 77 | |
| Teli .. | 637 | 302 | 335 | 60 | 82 | 186 | 173 | 76 | 80 | 246 | 63 | 56 | 272 | |
| Vani others (Hindu) .. | 334 | 185 | 149 | 37 | 26 | 97 | 91 | 51 | 32 | 118 | 24 | 67 | 125 | |
| Bohra .. | 203 | 157 | 46 | 12 | 19 | 110 | 23 | 35 | 4 | 103 | .. | 54 | 46 | |
| Memon .. | 123 | 93 | 30 | 22 | 5 | 46 | 17 | 25 | 8 | 60 | 9 | 33 | 21 | |
| Pathan .. | 325 | 210 | 106 | 32 | 22 | 141 | 49 | 46 | 25 | 167 | 12 | 52 | 94 | |
| Sheikh .. | 1,082 | 640 | 242 | 140 | 67 | 555 | 115 | 145 | 60 | 433 | 41 | 407 | 301 | |
| Sayyad .. | 208 | 117 | 91 | 16 | 22 | 72 | 96 | 29 | 33 | 58 | 14 | 59 | 77 | |
| Zoroastrian .. | 446 | 299 | 237 | 22 | 34 | 114 | 101 | 73 | 102 | 136 | 6 | 73 | 231 | |
| Satara .. Total .. | 53,211 | 34,445 | 18,766 | 6,840 | 3,392 | 18,901 | 9,926 | 8,704 | 4,948 | 27,583 | 6,354 | 6,862 | 12,513 | |
| Brahman, Deshasth .. | 319 | 201 | 118 | 29 | 21 | 146 | 78 | 26 | 19 | 138 | 3 | 63 | 115 | |
| .. Karhada .. | 442 | 227 | 215 | 68 | 54 | 138 | 127 | 23 | 34 | 106 | 2 | 121 | 213 | |
| .. Others .. | 1,197 | 634 | 563 | 137 | 197 | 399 | 293 | 98 | 73 | 478 | 62 | 156 | 301 | |
| Chambhar .. | 3,550 | 1,859 | 1,091 | 516 | 433 | 1,026 | 965 | 317 | 293 | 1,315 | 594 | 544 | 1,097 | |
| Dhangar .. | 223 | 134 | 89 | 42 | 30 | 64 | 52 | 28 | 7 | 107 | 28 | 27 | 61 | |
| Dhed, Mahar .. | 11,816 | 6,269 | 5,547 | 899 | 607 | 3,982 | 3,496 | 1,388 | 1,450 | 5,211 | 2,163 | 1,058 | 3,874 | |
| Dhobi .. | 204 | 136 | 68 | 18 | 6 | 21 | 40 | 97 | 22 | 112 | 31 | 24 | 37 | |
| Koli .. | 480 | 360 | 120 | 30 | 27 | 243 | 61 | 87 | 32 | 333 | 72 | 27 | 48 | |
| Kunbi, Mahratta .. | 20,817 | 13,921 | 6,896 | 2,688 | 1,420 | 8,328 | 3,629 | 2,005 | 1,847 | 11,909 | 2,458 | 2,012 | 4,438 | |
| Mali .. | 327 | 196 | 131 | 27 | 19 | 131 | 69 | 38 | 43 | 139 | 24 | 57 | 107 | |
| Nhavi .. | 792 | 599 | 193 | 105 | 41 | 383 | 109 | 111 | 43 | 531 | 31 | 65 | 162 | |
| Darji .. | 397 | 276 | 121 | 96 | 48 | 166 | 57 | 74 | 16 | 207 | 12 | 69 | 109 | |
| Sonar .. | 228 | 137 | 91 | 25 | 23 | 86 | 59 | 26 | 9 | 97 | 13 | 40 | 73 | |
| Sutar .. | 224 | 142 | 82 | 12 | 24 | 103 | 49 | 27 | 18 | 124 | 16 | 18 | 66 | |
| Vani (Hindu) .. | 389 | 221 | 168 | 57 | 43 | 137 | 100 | 27 | 25 | 176 | 8 | 45 | 160 | |
| Sheikh .. | 619 | 396 | 224 | 54 | 84 | 274 | 94 | 67 | 46 | 296 | 34 | 99 | 196 | |
| Sayyad .. | 130 | 95 | 35 | 11 | 6 | 71 | 19 | 13 | 10 | 81 | 3 | 14 | 32 | |
| Sholapur .. Total .. | 7,367 | 4,592 | 2,775 | 1,448 | 968 | 2,404 | 1,487 | 740 | 330 | 3,521 | 930 | 1,071 | 1,845 | |
| Brahman .. | 260 | 167 | 93 | 31 | 20 | 109 | 39 | 27 | 34 | 118 | 11 | 49 | 82 | |
| Chambhar .. | 1,249 | 494 | 755 | 30 | 181 | 276 | 426 | 188 | 148 | 399 | 267 | 95 | 488 | |
| Dhed, Mahar .. | 2,229 | 1,227 | 1,002 | 237 | 228 | 505 | 495 | 485 | 279 | 997 | 421 | 230 | 581 | |
| Mahratta .. | 2,998 | 1,629 | 1,469 | 237 | 317 | 1,025 | 923 | 267 | 229 | 1,176 | 497 | 353 | 972 | |
| Sheikh .. | 480 | 251 | 229 | 80 | 67 | 108 | 102 | 63 | 60 | 159 | 31 | 92 | 198 | |
| Belgaum .. Total .. | 3,171 | 2,061 | 1,110 | 332 | 301 | 1,483 | 540 | 236 | 269 | 1,668 | 440 | 453 | 670 | |
| Brahman, Gaud Saraswat .. | 110 | 73 | 35 | 15 | 7 | 69 | 25 | 7 | 3 | 60 | 2 | 15 | 33 | |
| .. Others .. | 302 | 243 | 59 | 46 | 12 | 135 | 23 | 62 | 24 | 132 | 5 | 111 | 54 | |
| Dhed, Mahar .. | 403 | 210 | 193 | 22 | 35 | 129 | 92 | 68 | 66 | 187 | 101 | 23 | 92 | |
| Lingayat .. | 122 | 91 | 31 | 14 | 3 | 61 | 17 | 16 | 11 | 78 | 3 | 13 | 28 | |
| Mahratta .. | 1,090 | 702 | 388 | 102 | 107 | 492 | 112 | 108 | 169 | 530 | 116 | 172 | 272 | |
| Sheikh .. | 130 | 75 | 55 | 23 | 15 | 40 | 13 | 12 | 22 | 46 | 14 | 35 | 41 | |
| Bijapur .. Total .. | 1,165 | 748 | 417 | 135 | 98 | 539 | 230 | 74 | 99 | 610 | 120 | 138 | 297 | |
| Brahman .. | 130 | 85 | 45 | 14 | 13 | 69 | 17 | 11 | 5 | 70 | 3 | 15 | 32 | |
| Mahratta .. | 137 | 69 | 68 | 9 | 7 | 53 | 38 | 7 | 23 | 64 | 13 | 5 | 55 | |
| Sheikh .. | 160 | 97 | 63 | 21 | 11 | 63 | 32 | 13 | 20 | 70 | 8 | 27 | 56 | |
| Dharwar .. Total .. | 1,307 | 790 | 517 | 138 | 118 | 432 | 224 | 220 | 175 | 501 | 102 | 289 | 415 | |
| Brahman .. | 172 | 118 | 54 | 26 | 14 | 66 | 25 | 26 | 15 | 76 | 7 | 42 | 47 | |

| Textile Industries. | | Persons of all ranks occupied in industries other than Textile. | | Transport. | | Trade. | | Public Force and Administration. | | Professions and Liberal Arts (excluding religious Mendicants). | | Domestic service. | | Insufficiently described occupation. | |
|---------------------|----------|---|----------|------------|----------|--------|----------|----------------------------------|----------|--|----------|-------------------|----------|--------------------------------------|----------|
| Males. | Females. | Males. | Females. | Males. | Females. | Males. | Females. | Males. | Females. | Males. | Females. | Males. | Females. | Males. | Females. |
| 15 | 16 | 17 | 18 | 19 | 20 | 21 | 22 | 23 | 24 | 25 | 26 | 27 | 28 | 29 | 30 |
| 592 | 232 | 391 | 92 | 1,032 | 68 | 280 | 77 | 167 | 82 | 23 | 21 | 263 | 88 | 2,391 | 710 |
| 25 | 1 | 16 | 4 | 44 | .. | 22 | 1 | 11 | .. | 15 | .. | 18 | 6 | 70 | 12 |
| 18 | 16 | 50 | 5 | 8 | .. | 3 | .. | 2 | .. | .. | .. | .. | 1 | 97 | 5 |
| 110 | 35 | 70 | 31 | 504 | 34 | 18 | 9 | 203 | 71 | 9 | 1 | 90 | 7 | 1,509 | 478 |
| 81 | 141 | 75 | 21 | 278 | 9 | 112 | 29 | 6 | 1 | 7 | 24 | 118 | 40 | 998 | 271 |
| 14 | 6 | 3 | 6 | 30 | .. | 17 | 4 | 2 | .. | .. | .. | 44 | 3 | 73 | 33 |
| 35 | 6 | 50 | 1 | 22 | .. | 40 | 3 | 1 | .. | .. | .. | 8 | 1 | 51 | 11 |
| 4,187 | 2,500 | 2,537 | 896 | 3,081 | 178 | 273 | 999 | 471 | 129 | 411 | 78 | 2,361 | 307 | 6,061 | 3,105 |
| 9 | 2 | 7 | .. | 3 | 1 | 9 | .. | .. | .. | 1 | .. | 3 | 1 | 31 | 9 |
| 4 | .. | 62 | 1 | 35 | .. | 60 | .. | 14 | .. | 26 | 1 | 14 | 1 | 158 | 13 |
| 6 | .. | 7 | .. | 47 | .. | 45 | .. | 6 | .. | 28 | 1 | 2 | 1 | 117 | 3 |
| .. | .. | 7 | .. | 17 | .. | 22 | .. | 2 | .. | 11 | 1 | .. | .. | 29 | .. |
| 2 | .. | 6 | .. | 1 | .. | 7 | .. | .. | .. | 4 | .. | .. | .. | 11 | .. |
| 41 | 1 | 32 | .. | .. | .. | 22 | 1 | 12 | .. | 33 | 1 | 12 | .. | 175 | 5 |
| 244 | 89 | 507 | 104 | 37 | 2 | 30 | 4 | .. | .. | 1 | .. | 6 | 2 | 147 | 18 |
| 3 | .. | 133 | 28 | 14 | .. | 27 | 1 | .. | 1 | .. | .. | 1 | 1 | 24 | 3 |
| 14 | 7 | 9 | 11 | 5 | 2 | 7 | 6 | 7 | .. | 16 | .. | .. | .. | 31 | 23 |
| 151 | 150 | 161 | 140 | 268 | 90 | 47 | 12 | 32 | 64 | 5 | .. | 171 | 108 | 1,984 | 604 |
| 14 | 18 | 61 | 39 | 6 | .. | 19 | .. | 1 | .. | .. | .. | 6 | 6 | 18 | 15 |
| 4 | 3 | 1 | 5 | 2 | .. | 20 | 8 | .. | 3 | 1 | .. | 2 | .. | 9 | 9 |
| 3 | .. | 2 | .. | 7 | .. | 8 | .. | 4 | .. | 3 | .. | 7 | 1 | 20 | 1 |
| 21 | 16 | 14 | .. | 7 | 12 | 16 | 2 | 2 | .. | .. | .. | 5 | 4 | 27 | 18 |
| 13 | 15 | 16 | 14 | 5 | .. | 6 | .. | .. | .. | .. | .. | 2 | .. | 15 | 1 |
| 2,015 | 989 | 427 | 239 | 1,457 | 37 | 889 | 507 | 333 | 17 | 237 | 9 | 1,301 | 127 | 3,302 | 1,118 |
| 3 | .. | 46 | 12 | .. | .. | .. | .. | 1 | .. | .. | .. | .. | .. | 12 | 1 |
| 65 | 44 | 16 | 3 | 22 | 2 | 19 | 24 | 1 | .. | 1 | .. | 4 | 1 | 27 | 25 |
| 17 | 11 | 198 | 17 | 9 | .. | 3 | 4 | 1 | 6 | 1 | .. | 1 | .. | 15 | 43 |
| 7 | .. | 125 | .. | 10 | .. | 5 | .. | 1 | .. | 21 | .. | 4 | .. | 17 | 1 |
| 4 | 1 | 55 | 1 | 2 | .. | 1 | .. | .. | .. | .. | .. | .. | .. | 8 | 3 |
| 30 | 13 | 30 | 2 | 27 | .. | 62 | 29 | .. | .. | .. | .. | .. | 1 | 32 | 12 |
| 4 | .. | 15 | .. | 3 | .. | 22 | 8 | 2 | .. | 6 | .. | 2 | .. | 25 | 6 |
| .. | .. | 15 | .. | 6 | .. | 18 | .. | .. | .. | 3 | .. | 8 | .. | 42 | .. |
| 11 | .. | .. | .. | 4 | .. | 13 | 4 | .. | .. | 1 | .. | 8 | .. | 30 | 2 |
| 5 | .. | 11 | 2 | 16 | 2 | 10 | 2 | 48 | .. | 1 | .. | 4 | .. | 25 | 2 |
| 42 | 2 | 46 | 5 | 31 | 1 | 59 | 2 | 11 | .. | 5 | 3 | 112 | 1 | 73 | 20 |
| 4 | .. | 9 | .. | 6 | .. | 9 | 2 | 2 | .. | 2 | 3 | 3 | 1 | 11 | 4 |
| 1 | .. | 5 | .. | 12 | .. | 30 | 2 | 3 | .. | 15 | 1 | 2 | 1 | 40 | 1 |
| 4,705 | 1,393 | 3,105 | 451 | 1,533 | 81 | 1,269 | 348 | 351 | 14 | 167 | 11 | 723 | 173 | 6,151 | 1,529 |
| 1 | .. | 2 | .. | 23 | .. | 21 | .. | 5 | .. | 17 | .. | 2 | .. | 22 | .. |
| .. | .. | 5 | .. | 12 | .. | 11 | .. | 1 | 1 | 16 | .. | .. | .. | 35 | .. |
| 15 | 9 | 59 | .. | 70 | .. | 36 | .. | 4 | .. | 8 | .. | 7 | 1 | 119 | 38 |
| 50 | 44 | 715 | 151 | 26 | .. | 74 | 12 | 16 | .. | .. | 1 | 28 | 3 | 70 | 158 |
| 14 | 4 | 19 | 1 | 11 | 2 | 7 | 1 | 1 | .. | 2 | .. | 2 | 3 | 17 | 4 |
| 1,341 | 763 | 239 | 79 | 308 | 15 | 38 | 21 | 124 | 12 | 13 | 2 | 268 | 39 | 1,504 | 527 |
| 24 | 5 | 48 | 15 | 8 | .. | 3 | .. | 1 | .. | .. | .. | 2 | 2 | 12 | 2 |
| 2 | .. | 14 | .. | 165 | .. | 9 | .. | 24 | .. | .. | .. | 8 | .. | 43 | 61 |
| 2,309 | 316 | 635 | 167 | 743 | 61 | 807 | 189 | 57 | 1 | 48 | 3 | 326 | 89 | 4,558 | 804 |
| 21 | 4 | 19 | 1 | 10 | .. | 11 | 6 | 1 | .. | .. | .. | 3 | 2 | 41 | 7 |
| 15 | 17 | 399 | .. | 1 | .. | 2 | .. | 3 | .. | .. | .. | .. | 2 | 19 | 5 |
| 6 | 1 | 107 | 1 | 3 | .. | 22 | 1 | 4 | .. | .. | 1 | 1 | .. | 18 | 5 |
| 3 | 7 | 39 | .. | 5 | .. | 11 | .. | 1 | .. | 10 | .. | .. | .. | 12 | 2 |
| .. | 6 | 38 | .. | .. | .. | 2 | .. | 4 | .. | 1 | .. | .. | .. | 23 | 4 |
| 1 | .. | 16 | .. | .. | .. | 30 | 3 | 37 | .. | 2 | .. | 1 | .. | 40 | 2 |
| 50 | 3 | 56 | 5 | 49 | 1 | 67 | 4 | 5 | .. | 4 | .. | 19 | 2 | 12 | 6 |
| 15 | .. | 6 | 1 | 8 | .. | 13 | .. | 2 | .. | 1 | .. | 1 | .. | 20 | 1 |
| 658 | 152 | 347 | 132 | 239 | 5 | 251 | 48 | 53 | 5 | 44 | 4 | 71 | 36 | 1,118 | 330 |
| 9 | .. | 3 | 6 | 7 | .. | 16 | .. | .. | .. | 7 | 1 | 3 | .. | 31 | .. |
| 123 | 50 | 84 | 37 | 1 | .. | 3 | .. | .. | .. | .. | .. | 2 | 1 | 35 | 38 |
| 99 | 29 | 47 | 30 | 89 | 5 | 37 | 4 | 22 | 2 | 1 | .. | 21 | 30 | 490 | 215 |
| 209 | 80 | 68 | 14 | 68 | .. | 62 | 31 | 2 | .. | 20 | .. | 18 | 23 | 337 | 214 |
| 13 | 2 | 8 | 2 | 9 | 1 | 23 | 1 | 8 | .. | 2 | 1 | 10 | 2 | 30 | 2 |
| 215 | 114 | 217 | 58 | 70 | 3 | 135 | 12 | 77 | .. | 58 | 10 | 127 | 55 | 423 | 46 |
| .. | .. | 7 | .. | .. | .. | 8 | .. | 6 | .. | 5 | 2 | 12 | .. | 2 | .. |
| .. | .. | 15 | .. | 3 | .. | 7 | .. | 12 | .. | 13 | 3 | 13 | 1 | 17 | .. |
| 22 | 22 | 20 | 12 | 5 | .. | .. | .. | 5 | .. | .. | .. | 20 | 12 | 52 | 21 |
| 16 | .. | 8 | .. | .. | .. | 18 | 2 | 5 | .. | 2 | .. | 6 | .. | 7 | .. |
| 77 | 26 | 158 | 4 | 27 | .. | .. | 6 | 4 | .. | 4 | .. | 22 | 14 | 118 | 7 |
| 8 | .. | 5 | .. | 4 | .. | 2 | .. | 2 | .. | .. | .. | 3 | 4 | 2 | 2 |
| 47 | 36 | 93 | 17 | 15 | 2 | 52 | 5 | 15 | .. | 15 | .. | 32 | 26 | 216 | 35 |
| .. | .. | 3 | .. | 2 | .. | 5 | .. | 2 | .. | 5 | .. | 12 | 2 | 17 | .. |
| 6 | 2 | 8 | .. | 3 | 1 | 4 | .. | .. | .. | .. | .. | 3 | 1 | 23 | 3 |
| 4 | 1 | 13 | .. | 8 | .. | 12 | .. | 1 | .. | .. | .. | 7 | 2 | 15 | 2 |
| 42 | 31 | 59 | 13 | 11 | .. | 66 | 14 | 12 | .. | 11 | 2 | 55 | 37 | 169 | 28 |
| .. | .. | 8 | .. | 5 | .. | 8 | .. | 2 | .. | 3 | 1 | 14 | .. | 18 | 2 |

| Birth-place and Caste. | TOTAL NUMBER OF IMMIGRANTS. | | | Age. | | | | | | Workers. | | Dependents. | |
|------------------------------|-----------------------------|---------|----------|--------|----------|--------|----------|--------------|----------|----------|----------|-------------|----------|
| | | | | 0-15. | | 15-40. | | 40 and over. | | | | | |
| | Persons. | Males. | Females. | Males. | Females. | Males. | Females. | Males. | Females. | Males. | Females. | Males. | Females. |
| 1 | 2 | 3 | 4 | 5 | 6 | 7 | 8 | 9 | 10 | 11 | 12 | 13 | 14 |
| Kanara .. Total .. | 4,872 | 3,290 | 1,582 | 520 | 401 | 2,235 | 736 | 535 | 445 | 2,118 | 210 | 1,172 | 1,372 |
| Brahman Gaud Saraswat .. | 1,010 | 568 | 442 | 88 | 76 | 307 | 280 | 173 | 86 | 389 | 30 | 179 | 412 |
| " Others .. | 507 | 329 | 178 | 38 | 63 | 257 | 96 | 34 | 19 | 260 | 9 | 69 | 169 |
| Mahratta .. | 529 | 240 | 289 | 45 | 53 | 147 | 172 | 48 | 64 | 180 | 129 | 80 | 189 |
| Sheikh .. | 107 | 86 | 21 | 10 | 5 | 66 | 11 | 10 | 5 | 55 | 3 | 31 | 18 |
| Kolaba .. Total .. | 32,666 | 20,180 | 12,486 | 2,242 | 3,603 | 14,582 | 6,301 | 3,355 | 3,582 | 15,164 | 3,174 | 4,016 | 9,312 |
| Agri .. | 1,320 | 742 | 578 | 236 | 263 | 403 | 302 | 103 | 113 | 567 | 129 | 175 | 449 |
| Bhandari .. | 1,206 | 622 | 584 | 173 | 101 | 340 | 394 | 109 | 89 | 490 | 137 | 132 | 447 |
| Brahman Chitpavan .. | 1,020 | 698 | 322 | 113 | 118 | 498 | 109 | 87 | 95 | 489 | 21 | 209 | 301 |
| " Deshasth .. | 389 | 221 | 168 | 57 | 43 | 137 | 100 | 27 | 25 | 140 | 14 | 81 | 154 |
| " Gaud Saraswat .. | 587 | 361 | 226 | 96 | 88 | 149 | 89 | 116 | 49 | 241 | 16 | 120 | 210 |
| " Others .. | 976 | 601 | 375 | 142 | 107 | 385 | 248 | 74 | 20 | 432 | 29 | 169 | 346 |
| Chambhar, Mochigar, Mochi .. | 2,201 | 1,183 | 1,018 | 270 | 256 | 664 | 483 | 249 | 279 | 897 | 379 | 286 | 639 |
| Darji .. | 274 | 186 | 88 | 33 | 23 | 123 | 47 | 28 | 18 | 149 | 8 | 37 | 80 |
| Dhed, Mahar .. | 3,940 | 2,345 | 1,395 | 510 | 343 | 1,390 | 785 | 645 | 267 | 2,117 | 489 | 428 | 906 |
| Dhobi .. | 196 | 139 | 57 | 28 | 14 | 90 | 33 | 26 | 10 | 114 | 26 | 25 | 31 |
| Gavli .. | 13 | 9 | 4 | .. | .. | 6 | 3 | 3 | 1 | 7 | 1 | 2 | 3 |
| Kayastha Prabhu .. | 1,203 | 737 | 466 | 172 | 204 | 447 | 130 | 118 | 142 | 490 | 31 | 247 | 435 |
| Koli .. | 1,124 | 1,002 | 122 | 138 | 13 | 699 | 65 | 165 | 41 | 814 | 55 | 188 | 67 |
| Kunbi, Mahratta .. | 14,993 | 8,542 | 6,451 | 1,229 | 1,393 | 6,007 | 3,801 | 1,306 | 1,257 | 6,425 | 2,014 | 2,117 | 4,437 |
| Senar .. | 382 | 203 | 179 | 33 | 47 | 136 | 89 | 34 | 43 | 153 | 6 | 59 | 173 |
| Vani others (Hindu) .. | 348 | 212 | 136 | 40 | 53 | 134 | 79 | 38 | 13 | 150 | 6 | 62 | 130 |
| Sheikh .. | 555 | 487 | 68 | 86 | 16 | 242 | 36 | 159 | 16 | 391 | 9 | 96 | 59 |
| Ratnagiri .. Total .. | 237,256 | 153,961 | 83,275 | 29,029 | 21,258 | 99,466 | 49,154 | 25,486 | 12,833 | 121,937 | 28,380 | 32,044 | 54,895 |
| Agri .. | 617 | 365 | 252 | 82 | 27 | 232 | 190 | 51 | 35 | 327 | 55 | 38 | 197 |
| Brahman Chitpavan .. | 2,218 | 1,767 | 451 | 273 | 142 | 1,233 | 272 | 261 | 37 | 1,251 | 28 | 516 | 428 |
| " Deshastha .. | 965 | 838 | 117 | 53 | 22 | 537 | 68 | 198 | 27 | 623 | 11 | 215 | 106 |
| " Devrukha .. | 117 | 96 | 24 | 24 | 10 | 56 | 11 | 13 | 3 | 69 | 3 | 24 | 21 |
| " Gaud Saraswat .. | 1,644 | 969 | 675 | 209 | 188 | 533 | 348 | 227 | 139 | 739 | 46 | 230 | 629 |
| " Karhada .. | 296 | 219 | 77 | 32 | 30 | 148 | 40 | 39 | 7 | 157 | 0 | 62 | 68 |
| " Kudal Deshkar .. | 173 | 99 | 74 | 27 | 24 | 53 | 35 | 19 | 15 | 82 | 12 | 17 | 62 |
| " Saraswat .. | 2,283 | 1,321 | 762 | 340 | 255 | 885 | 363 | 296 | 144 | 827 | 54 | 694 | 708 |
| " Others .. | 3,560 | 2,448 | 912 | 260 | 203 | 1,697 | 563 | 491 | 146 | 1,872 | 82 | 576 | 830 |
| Bhandari .. | 14,797 | 9,648 | 5,149 | 1,920 | 1,525 | 5,934 | 2,624 | 1,794 | 1,000 | 7,230 | 1,143 | 2,418 | 4,006 |
| Bhoi .. | 211 | 168 | 43 | 43 | 6 | 100 | 29 | 25 | 8 | 143 | 18 | 25 | 25 |
| Chambhar, Mochi .. | 6,349 | 4,307 | 2,042 | 539 | 319 | 2,833 | 1,239 | 935 | 494 | 3,551 | 701 | 756 | 1,341 |
| Darji, Shimpi .. | 614 | 438 | 176 | 80 | 43 | 265 | 121 | 93 | 12 | 335 | 18 | 103 | 168 |
| Dhangar .. | 189 | 80 | 109 | 7 | 9 | 69 | 76 | 4 | 24 | 73 | 14 | 7 | 95 |
| Dhed, Mahar .. | 17,845 | 10,805 | 7,040 | 1,560 | 1,201 | 7,235 | 3,496 | 2,010 | 2,343 | 8,421 | 1,958 | 2,384 | 5,082 |
| Dhobi .. | 1,120 | 795 | 325 | 91 | 82 | 518 | 201 | 186 | 42 | 692 | 89 | 193 | 236 |
| Gavli .. | 1,397 | 891 | 416 | 128 | 34 | 612 | 296 | 151 | 86 | 784 | 173 | 107 | 243 |
| Gurav .. | 221 | 198 | 23 | 19 | 7 | 98 | 10 | 81 | 6 | 171 | 6 | 27 | 17 |
| Kamatli .. | 432 | 379 | 53 | 65 | 17 | 197 | 26 | 117 | 10 | 325 | 11 | 54 | 42 |
| Kasur .. | 410 | 361 | 49 | 70 | 8 | 159 | 30 | 132 | 11 | 276 | 13 | 85 | 36 |
| Kayastha Prabhu .. | 708 | 312 | 396 | 34 | 87 | 189 | 218 | 89 | 91 | 228 | 37 | 84 | 359 |
| Kharva .. | 628 | 599 | 29 | 87 | 8 | 393 | 16 | 119 | 5 | 502 | 7 | 97 | 22 |
| Koli .. | 789 | 698 | 181 | 69 | 72 | 432 | 99 | 107 | 10 | 525 | 39 | 83 | 142 |
| Koshti .. | 380 | 180 | 200 | 23 | 59 | 112 | 103 | 45 | 38 | 157 | 51 | 23 | 149 |
| Kumbhar .. | 1,027 | 798 | 229 | 132 | 88 | 561 | 108 | 105 | 33 | 589 | 95 | 209 | 134 |
| Kunbi, Mahratta .. | 135,899 | 89,464 | 46,435 | 18,520 | 10,323 | 51,221 | 25,892 | 19,723 | 10,220 | 69,788 | 18,972 | 19,676 | 27,463 |
| Lohar .. | 518 | 392 | 126 | 15 | 50 | 165 | 44 | 212 | 32 | 324 | 21 | 68 | 105 |
| Mali .. | 735 | 428 | 297 | 46 | 39 | 316 | 139 | 86 | 58 | 367 | 22 | 61 | 183 |
| Nhavi .. | 1,720 | 1,429 | 291 | 196 | 106 | 928 | 147 | 305 | 48 | 1,228 | 41 | 291 | 250 |
| Panchal .. | 219 | 150 | 69 | 18 | 10 | 110 | 43 | 22 | 16 | 118 | 1 | 32 | 68 |
| Senar .. | 4,721 | 2,974 | 1,747 | 660 | 620 | 1,642 | 898 | 663 | 229 | 1,747 | 198 | 1,227 | 1,549 |
| Sutar .. | 2,769 | 1,926 | 863 | 187 | 102 | 1,408 | 660 | 331 | 101 | 1,753 | 89 | 173 | 774 |
| Teli .. | 1,937 | 1,280 | 657 | 323 | 218 | 809 | 329 | 148 | 110 | 858 | 177 | 422 | 480 |
| Vani (Hindu) .. | 5,985 | 3,603 | 2,382 | 500 | 387 | 1,980 | 1,249 | 1,063 | 746 | 2,939 | 95 | 664 | 2,287 |
| Pathan .. | 460 | 292 | 168 | 29 | 17 | 217 | 69 | 46 | 22 | 248 | 16 | 44 | 92 |
| Sheikh .. | 6,943 | 5,603 | 1,342 | 690 | 367 | 4,125 | 598 | 788 | 377 | 3,937 | 176 | 1,618 | 1,166 |
| Soyyud .. | 319 | 197 | 122 | 51 | 27 | 118 | 70 | 28 | 25 | 156 | 13 | 41 | 109 |
| Hyderabad .. Total .. | 1,423 | 852 | 570 | 182 | 163 | 523 | 229 | 147 | 178 | 603 | 210 | 249 | 360 |
| Brahman Audich .. | 123 | 96 | 27 | 23 | 12 | 60 | 11 | 13 | 4 | 80 | 3 | 16 | 24 |
| Dhed, Mahar .. | 137 | 88 | 49 | 23 | 5 | 42 | 31 | 23 | 13 | 63 | 21 | 26 | 28 |
| Lohana .. | 180 | 135 | 45 | 6 | 4 | 99 | 32 | 30 | 0 | 89 | 7 | 46 | 38 |
| Mahratta .. | 214 | 108 | 106 | 19 | 32 | 75 | 54 | 14 | 20 | 89 | 47 | 28 | 59 |
| Sheikh .. | 230 | 167 | 63 | 45 | 21 | 64 | 20 | 58 | 22 | 103 | 13 | 64 | 50 |
| Karachi .. Total .. | 1,469 | 903 | 566 | 155 | 175 | 570 | 290 | 178 | 101 | 683 | 71 | 321 | 495 |
| Khoja .. | 139 | 89 | 50 | 19 | 12 | 55 | 31 | 15 | 7 | 57 | 6 | 32 | 44 |
| Sheikh .. | 147 | 107 | 40 | 14 | 10 | 76 | 26 | 17 | 4 | 76 | 6 | 31 | 34 |
| Sukkur .. Total .. | 172 | 124 | 48 | 16 | 12 | 86 | 27 | 22 | 9 | 100 | 14 | 24 | 34 |
| Lohana .. | 130 | 102 | 28 | 10 | 7 | 80 | 16 | 12 | 5 | 88 | 1 | 14 | 27 |
| Bhor .. Total .. | 536 | 384 | 152 | 53 | 54 | 293 | 73 | 39 | 25 | 301 | 47 | 83 | 105 |
| Mahratta .. | 209 | 107 | 102 | 12 | 10 | 78 | 70 | 17 | 22 | 83 | 30 | 24 | 72 |

| TEXTILE INDUSTRIES. | | Persons of all ranks occupied in industries other than textile. | | Transport. | | Trade. | | Public force and Administration. | | Professions and liberal arts (excluding religious Mendicants). | | Domestic service. | | Insufficiently described occupation. | |
|---------------------|----------|---|----------|------------|----------|--------|----------|----------------------------------|----------|--|----------|-------------------|----------|--------------------------------------|----------|
| Males. | Females. | Males. | Females. | Males. | Females. | Males. | Females. | Males. | Females. | Males. | Females. | Males. | Females. | Males. | Females. |
| 15 | 16 | 17 | 18 | 19 | 20 | 21 | 22 | 23 | 24 | 25 | 26 | 27 | 28 | 29 | 30 |
| 114 | 39 | 145 | 17 | 127 | 6 | 138 | 9 | 62 | .. | 47 | 3 | 233 | 37 | 546 | 51 |
| .. | .. | 11 | .. | 5 | .. | 37 | .. | 16 | .. | 11 | 2 | 25 | 6 | 67 | 7 |
| .. | .. | 18 | .. | 6 | .. | 16 | .. | 13 | .. | 9 | 1 | 23 | 2 | 26 | 4 |
| 17 | 13 | 7 | 5 | 3 | 8 | 6 | 3 | 3 | .. | .. | .. | 30 | 11 | 35 | 23 |
| 3 | .. | 5 | .. | 8 | .. | 7 | .. | 2 | .. | 1 | .. | 7 | 1 | 14 | 1 |
| 2,561 | 981 | 1,915 | 208 | 1,301 | 74 | 791 | 118 | 264 | 91 | 197 | 6 | 307 | 65 | 2,740 | 617 |
| 88 | 32 | 150 | 1 | 95 | 11 | 23 | 2 | 12 | .. | 6 | .. | 5 | 3 | 73 | 54 |
| 31 | 84 | 58 | 5 | 60 | 1 | 42 | 3 | 10 | .. | 3 | 1 | 5 | 1 | 96 | 10 |
| 12 | .. | 17 | .. | 71 | .. | 30 | .. | 47 | .. | 38 | .. | 32 | 5 | 148 | 5 |
| .. | .. | 74 | .. | 19 | .. | 45 | .. | 21 | .. | 24 | 2 | 8 | 2 | 49 | 3 |
| 25 | .. | 17 | .. | 51 | .. | 15 | .. | 6 | .. | 13 | .. | 2 | 4 | 79 | 5 |
| 19 | .. | 32 | 4 | 52 | .. | 28 | 6 | 9 | .. | 41 | 3 | 15 | .. | 96 | 6 |
| 105 | 61 | 181 | 77 | 50 | 2 | 9 | 7 | 14 | 1 | 28 | .. | 11 | .. | 167 | 104 |
| 7 | 1 | 60 | 1 | 3 | .. | 17 | .. | .. | .. | .. | .. | .. | .. | 16 | 1 |
| 351 | 71 | 170 | 17 | 249 | 6 | 36 | 4 | 129 | 71 | .. | .. | 45 | 18 | 777 | 139 |
| 21 | 5 | 37 | 6 | 14 | 3 | 12 | .. | 1 | .. | .. | .. | .. | .. | 22 | 3 |
| 3 | .. | .. | .. | .. | .. | 2 | 1 | .. | .. | .. | .. | .. | .. | 1 | .. |
| 29 | 9 | 151 | 3 | 23 | .. | 9 | .. | 18 | .. | 23 | .. | 3 | .. | 115 | 2 |
| 37 | .. | 99 | 1 | 189 | .. | 43 | 23 | 10 | .. | .. | .. | 5 | .. | 89 | 7 |
| 987 | 417 | 405 | 47 | 304 | 4 | 217 | 27 | 97 | 1 | 48 | .. | 177 | 31 | 1,105 | 308 |
| 6 | .. | 75 | .. | 6 | .. | 17 | .. | 1 | .. | 5 | .. | .. | 2 | 21 | 1 |
| 6 | .. | 10 | .. | 7 | .. | 75 | .. | 1 | .. | 2 | .. | .. | 1 | 12 | 3 |
| 39 | .. | 27 | 3 | 17 | .. | 26 | 1 | 1 | .. | 3 | .. | 7 | .. | 139 | 1 |
| 20,262 | 9,304 | 6,308 | 592 | 8,156 | 307 | 5,352 | 709 | 2,603 | 209 | 728 | 101 | 2,304 | 656 | 11,307 | 2,115 |
| 22 | 3 | 63 | .. | 18 | 3 | 8 | 1 | 3 | .. | 2 | .. | 3 | .. | 39 | 18 |
| 13 | 1 | 27 | 3 | 97 | .. | 122 | .. | 40 | .. | 81 | .. | 19 | 15 | 271 | 15 |
| 2 | .. | 47 | 2 | 24 | .. | 50 | .. | 14 | .. | 23 | 1 | 9 | 1 | 59 | 1 |
| 1 | .. | 6 | 1 | 1 | .. | 7 | .. | .. | .. | 6 | .. | 2 | .. | 7 | 1 |
| .. | .. | 127 | .. | .. | .. | 40 | 5 | 15 | .. | 1 | .. | 2 | 2 | 107 | .. |
| 3 | 1 | 2 | .. | 15 | .. | 22 | .. | 2 | .. | 18 | .. | 3 | 2 | 30 | 4 |
| 1 | .. | 8 | .. | 4 | .. | 4 | 1 | 8 | .. | 1 | .. | 1 | .. | 10 | 2 |
| 15 | 1 | 10 | .. | 28 | .. | 32 | .. | 12 | .. | 14 | .. | 1 | 1 | 108 | 1 |
| 112 | 5 | 60 | .. | 80 | .. | 84 | 3 | 22 | 1 | 81 | .. | 31 | 12 | 302 | 13 |
| 905 | 205 | 903 | 25 | 340 | 9 | 340 | 47 | 88 | 1 | 22 | 1 | 60 | 9 | 818 | 167 |
| .. | .. | 3 | .. | 54 | .. | .. | .. | 1 | .. | .. | .. | 12 | 5 | 13 | 1 |
| 718 | 125 | 208 | 40 | 60 | 6 | 12 | 17 | 1 | .. | 8 | .. | 12 | 14 | 210 | 19 |
| 10 | .. | 100 | 5 | 5 | .. | 12 | 1 | 1 | .. | 2 | .. | .. | .. | 45 | 3 |
| 17 | 1 | 3 | .. | 3 | .. | 5 | .. | 2 | .. | .. | .. | 1 | .. | 10 | 5 |
| 1,102 | 364 | 351 | 140 | 556 | 55 | 93 | 3 | 279 | 80 | 17 | 2 | 90 | 70 | 1,317 | 290 |
| 80 | 18 | 158 | 32 | 6 | .. | 35 | .. | 1 | .. | 4 | .. | 7 | 2 | 60 | 15 |
| 232 | 70 | 22 | 1 | 24 | 7 | 48 | 3 | 4 | 1 | 3 | 1 | 12 | 1 | 98 | 29 |
| 28 | .. | 18 | .. | 17 | .. | 15 | .. | 3 | 1 | .. | .. | 5 | 3 | 51 | .. |
| 88 | 1 | 11 | .. | 37 | .. | 22 | 1 | .. | .. | .. | .. | 5 | 2 | 30 | 1 |
| 18 | .. | 97 | 1 | .. | .. | 21 | .. | 5 | .. | 7 | 1 | 2 | 1 | 12 | 3 |
| 48 | 2 | 23 | .. | .. | .. | 7 | .. | 4 | .. | 7 | 1 | 10 | 2 | 37 | 8 |
| 6 | 1 | 4 | .. | 301 | .. | 17 | .. | 5 | .. | 2 | .. | 18 | .. | 16 | 2 |
| 17 | 3 | 37 | 1 | 132 | .. | 10 | 1 | 12 | .. | .. | .. | 16 | 1 | 97 | 7 |
| 40 | 8 | 19 | .. | 5 | .. | 3 | 5 | .. | .. | 5 | .. | .. | .. | 40 | 8 |
| 203 | 38 | 47 | 1 | 18 | 4 | 23 | 2 | 5 | .. | 1 | .. | 3 | 3 | 127 | 7 |
| 12,307 | 9,470 | 5,713 | 91 | 3,225 | 40 | 1,465 | 579 | 2,318 | 59 | 271 | 103 | 1,320 | 712 | 12,872 | 2,812 |
| 17 | .. | 79 | .. | 18 | .. | 52 | .. | .. | .. | .. | .. | .. | 2 | 18 | 12 |
| 37 | .. | 21 | 2 | 18 | .. | 22 | 1 | 5 | .. | .. | .. | 17 | 5 | 57 | 4 |
| 87 | 7 | 339 | 2 | 56 | 1 | 9 | .. | 7 | .. | 3 | .. | 6 | 3 | 160 | 7 |
| 5 | .. | 67 | .. | .. | .. | .. | .. | .. | .. | 1 | .. | 2 | .. | 21 | .. |
| 60 | 45 | 1,187 | 50 | 42 | 12 | 135 | 22 | 11 | .. | 60 | .. | 12 | 10 | 230 | 25 |
| 98 | 12 | 901 | 16 | 38 | 2 | 40 | 12 | .. | 2 | 11 | 1 | 10 | 2 | 92 | 12 |
| 135 | 125 | 143 | .. | 30 | .. | 60 | 3 | 24 | 4 | 3 | .. | 9 | 4 | 118 | 7 |
| 751 | 41 | 141 | 8 | 88 | .. | 790 | 24 | 28 | .. | 33 | .. | 22 | 1 | 392 | 15 |
| 30 | 2 | 35 | 2 | 60 | .. | 22 | .. | 9 | .. | 2 | .. | 4 | .. | 35 | 10 |
| 97 | 14 | 301 | 48 | 1,115 | 2 | 227 | 6 | 128 | 2 | 70 | 7 | 75 | 8 | 540 | 16 |
| 5 | 2 | 9 | .. | 41 | .. | 14 | .. | 3 | .. | 3 | .. | 8 | 5 | 21 | 4 |
| 146 | 29 | 53 | 33 | 17 | 3 | 57 | 9 | 17 | 6 | 5 | 2 | 46 | 29 | 83 | 27 |
| .. | .. | 7 | .. | 3 | .. | 12 | .. | 14 | .. | 2 | .. | 4 | .. | 9 | 1 |
| 12 | .. | 3 | 4 | 4 | 2 | .. | .. | 5 | .. | .. | .. | 8 | 4 | 7 | 1 |
| 13 | .. | 7 | .. | .. | .. | 7 | 1 | 4 | .. | .. | .. | 8 | .. | 15 | 3 |
| 19 | 6 | 8 | 7 | 5 | .. | .. | 2 | 2 | .. | .. | .. | 12 | 11 | 14 | 3 |
| 21 | 2 | 10 | 3 | .. | .. | 15 | 2 | 2 | .. | .. | .. | 3 | 1 | 18 | 2 |
| 112 | 10 | 50 | 5 | 5 | 1 | 100 | 3 | 5 | 1 | 10 | 2 | 13 | 12 | 45 | 2 |
| 10 | .. | 4 | .. | 1 | .. | 7 | .. | .. | .. | 2 | .. | 2 | 3 | 2 | .. |
| 12 | .. | 5 | .. | 1 | .. | 7 | .. | 1 | .. | 3 | .. | 5 | 3 | 4 | .. |
| 15 | 2 | 5 | 1 | .. | .. | .. | .. | 2 | .. | 3 | .. | 6 | 4 | 5 | .. |
| 12 | .. | 4 | .. | .. | .. | .. | .. | 1 | .. | 4 | .. | 5 | 1 | 4 | .. |
| 75 | 5 | 10 | 2 | 15 | 5 | 2 | 1 | 1 | .. | .. | .. | 15 | 7 | 7 | 1 |
| 12 | 3 | 5 | 1 | 10 | 1 | 1 | .. | .. | .. | 3 | 1 | 9 | 9 | 1 | .. |

| Birth-place and caste. | TOTAL NUMBER OF IMMIGRANTS. | | | Age. | | | | | | Workers. | | Dependents. | |
|---|-----------------------------|--------|----------|--------|----------|--------|----------|--------------|----------|----------|----------|-------------|----------|
| | | | | 0-15. | | 15-40. | | 40 and over. | | | | | |
| | Persons. | Males. | Females. | Males. | Females. | Males. | Females. | Males. | Females. | Males. | Females. | Males. | Females. |
| 1 | 2 | 3 | 4 | 5 | 6 | 7 | 8 | 9 | 10 | 11 | 12 | 13 | 14 |
| Sawantwadi .. Total .. | 4,278 | 2,790 | 1,483 | 428 | 405 | 1,884 | 842 | 478 | 236 | 2,092 | 247 | 698 | 1,236 |
| Bhandari .. | 299 | 267 | 32 | 40 | 2 | 189 | 23 | 38 | 7 | 230 | 4 | 37 | 26 |
| Brahman Gaud Saraswat .. | 203 | 178 | 25 | 24 | 1 | 126 | 19 | 28 | 5 | 140 | 1 | 38 | 24 |
| Mahratta .. | 1,205 | 990 | 206 | 201 | 36 | 507 | 101 | 291 | 69 | 660 | 30 | 389 | 176 |
| Sheikh .. | 304 | 227 | 77 | 29 | 8 | 186 | 52 | 112 | 17 | 155 | 5 | 72 | 72 |
| Kolhapur .. Total .. | 5,391 | 2,761 | 2,630 | 620 | 397 | 1,528 | 1,409 | 615 | 824 | 2,200 | 800 | 561 | 1,830 |
| Brahman .. | 59 | 38 | 21 | 4 | 2 | 22 | 12 | 12 | 7 | 31 | 1 | 7 | 20 |
| Dhed or Mahar .. | 640 | 439 | 201 | 161 | 37 | 263 | 109 | 75 | 65 | 366 | 115 | 73 | 86 |
| Mahratta .. | 1,249 | 797 | 452 | 197 | 129 | 438 | 243 | 162 | 89 | 636 | 91 | 161 | 361 |
| Sheikh .. | 293 | 169 | 124 | 29 | 29 | 88 | 65 | 61 | 30 | 107 | 28 | 62 | 96 |
| Cutch .. Total .. | 20,029 | 12,205 | 7,824 | 2,897 | 2,840 | 6,742 | 3,921 | 2,566 | 1,063 | 8,745 | 3,163 | 3,460 | 4,661 |
| Bhatia .. | 2,732 | 1,004 | 1,148 | 325 | 357 | 997 | 648 | 282 | 143 | 1,036 | 254 | 568 | 894 |
| Brahman Gaud Saraswat .. | 309 | 198 | 111 | 35 | 29 | 128 | 66 | 35 | 16 | 105 | 28 | 93 | 83 |
| .. Others .. | 957 | 490 | 467 | 75 | 100 | 350 | 295 | 65 | 72 | 347 | 142 | 143 | 325 |
| Lohana .. | 4,433 | 2,387 | 2,046 | 618 | 785 | 1,820 | 1,059 | 449 | 202 | 1,578 | 1,056 | 809 | 960 |
| Vani (Hindu) .. | 2,010 | 1,408 | 602 | 310 | 201 | 801 | 303 | 297 | 98 | 967 | 151 | 441 | 451 |
| Khoja .. | 1,827 | 1,302 | 525 | 243 | 98 | 681 | 329 | 378 | 107 | 846 | 162 | 456 | 363 |
| Memon .. | 1,507 | 1,067 | 440 | 197 | 150 | 784 | 228 | 86 | 62 | 696 | 53 | 372 | 387 |
| Sheikh .. | 1,560 | 898 | 662 | 207 | 196 | 449 | 357 | 242 | 107 | 556 | 142 | 342 | 520 |
| Sayyad .. | 160 | 90 | 70 | 25 | 14 | 48 | 40 | 17 | 16 | 32 | 13 | 38 | 57 |
| Vani Oswal (Jain) .. | 182 | 126 | 56 | 17 | 16 | 92 | 34 | 17 | 4 | 83 | 12 | 43 | 44 |
| .. Others (Jain) .. | 1,529 | 1,229 | 300 | 329 | 81 | 720 | 137 | 180 | 82 | 767 | 75 | 402 | 225 |
| Palanpur .. Total .. | 1,964 | 1,051 | 913 | 128 | 148 | 585 | 605 | 338 | 160 | 929 | 145 | 122 | 768 |
| Vani (Hindu) .. | 98 | 87 | 11 | 6 | 2 | 76 | 6 | 5 | 3 | 79 | .. | 8 | 11 |
| Bohra .. | 225 | 215 | 10 | 21 | 2 | 175 | 6 | 19 | 2 | 195 | 1 | 20 | 9 |
| Sheikh .. | 219 | 185 | 34 | 41 | 9 | 127 | 20 | 17 | 5 | 137 | 2 | 48 | 32 |
| Vani (Jain) .. | 175 | 150 | 25 | 22 | 8 | 109 | 12 | 19 | 5 | 129 | 1 | 21 | 24 |
| Rest of the Western India States Agency .. Total .. | 51,324 | 32,384 | 18,940 | 5,290 | 4,389 | 17,845 | 9,983 | 9,246 | 4,569 | 27,213 | 3,557 | 5,171 | 15,383 |
| Bhangi .. | 805 | 492 | 313 | 68 | 58 | 270 | 188 | 154 | 67 | 431 | 73 | 61 | 240 |
| Bhatia .. | 607 | 475 | 132 | 170 | 39 | 267 | 71 | 38 | 22 | 352 | 5 | 123 | 127 |
| Brahman .. | 2,128 | 1,901 | 227 | 90 | 29 | 1,298 | 107 | 513 | 91 | 1,795 | 13 | 106 | 214 |
| Chambhar .. | 1,295 | 710 | 585 | 91 | 198 | 330 | 285 | 239 | 102 | 639 | 131 | 71 | 454 |
| Darji .. | 2,821 | 1,925 | 896 | 282 | 163 | 1,302 | 467 | 341 | 266 | 1,709 | 103 | 216 | 793 |
| Dhed .. | 2,804 | 1,267 | 1,537 | 458 | 233 | 624 | 1,018 | 186 | 286 | 906 | 355 | 261 | 1,182 |
| Dholi .. | 428 | 234 | 194 | 47 | 71 | 165 | 99 | 22 | 24 | 190 | 107 | 44 | 87 |
| Kharva .. | 1,165 | 810 | 355 | 121 | 87 | 559 | 204 | 130 | 64 | 687 | 74 | 123 | 281 |
| Koli .. | 351 | 284 | 67 | 15 | 12 | 218 | 42 | 51 | 13 | 253 | 37 | 31 | 30 |
| Kumbhar .. | 525 | 465 | 60 | 30 | 7 | 361 | 41 | 74 | 12 | 430 | 28 | 35 | 32 |
| Mahratta .. | 1,329 | 797 | 532 | 894 | 287 | 189 | 101 | 304 | 144 | 587 | 217 | 210 | 315 |
| Lohana .. | 161 | 103 | 58 | 47 | 5 | 43 | 40 | 13 | 13 | 72 | 9 | 31 | 49 |
| Lohar .. | 845 | 482 | 363 | 132 | 43 | 256 | 238 | 94 | 82 | 868 | 86 | 116 | 277 |
| Rajput .. | 328 | 209 | 119 | 30 | 36 | 126 | 61 | 44 | 22 | 160 | 21 | 40 | 98 |
| Sonar .. | 1,801 | 1,319 | 482 | 186 | 114 | 923 | 290 | 210 | 78 | 1,138 | 19 | 161 | 463 |
| Sutar .. | 504 | 366 | 138 | 44 | 35 | 261 | 83 | 61 | 20 | 384 | 7 | 42 | 131 |
| Vani Modh .. | 123 | 58 | 65 | 8 | 10 | 38 | 41 | 12 | 14 | 48 | 2 | 10 | 63 |
| .. Kapol .. | 329 | 181 | 148 | 17 | 12 | 109 | 98 | 55 | 38 | 165 | 7 | 16 | 141 |
| .. Others .. | 5,054 | 3,029 | 2,025 | 921 | 797 | 1,511 | 1,719 | 597 | 409 | 2,449 | 21 | 580 | 2,904 |
| Bohra .. | 2,697 | 2,370 | 327 | 604 | 134 | 1,354 | 145 | 412 | 48 | 1,790 | 40 | 580 | 287 |
| Khoja .. | 2,220 | 1,340 | 880 | 95 | 89 | 943 | 636 | 302 | 155 | 1,248 | 137 | 92 | 748 |
| Memon .. | 1,524 | 1,191 | 333 | 107 | 96 | 889 | 177 | 195 | 58 | 1,074 | 67 | 117 | 266 |
| Pathan .. | 355 | 261 | 94 | 41 | 16 | 129 | 49 | 91 | 29 | 224 | 19 | 37 | 75 |
| Sheikh .. | 403 | 227 | 176 | 27 | 57 | 150 | 82 | 50 | 37 | 198 | 27 | 29 | 149 |
| Vani others (Jain) .. | 443 | 353 | 90 | 65 | 23 | 207 | 46 | 78 | 21 | 299 | 3 | 64 | 67 |
| Ajmer Merwara .. Total .. | 3,588 | 3,036 | 552 | 438 | 121 | 1,729 | 350 | 869 | 81 | 2,265 | 74 | 771 | 478 |
| Brahman .. | 278 | 197 | 81 | 41 | 6 | 87 | 59 | 69 | 16 | 135 | 10 | 62 | 71 |
| Vani Oswal (Hindu) .. | 301 | 202 | 99 | 34 | 18 | 128 | 61 | 40 | 20 | 152 | 14 | 50 | 85 |
| Sheikh .. | 597 | 404 | 193 | 80 | 23 | 203 | 89 | 121 | 81 | 213 | 9 | 191 | 184 |
| Bengal .. Total .. | 2,476 | 1,902 | 574 | 430 | 110 | 1,004 | 395 | 468 | 69 | 1,360 | 98 | 542 | 476 |
| Brahman .. | 120 | 92 | 28 | 10 | 5 | 73 | 12 | 9 | 11 | 78 | 9 | 14 | 19 |
| Sheikh .. | 230 | 190 | 40 | 14 | 9 | 119 | 22 | 57 | 9 | 152 | 10 | 38 | 30 |
| C. P. & Berar .. Total .. | 4,814 | 3,470 | 1,344 | 812 | 310 | 2,125 | 901 | 533 | 133 | 2,726 | 311 | 744 | 1,033 |
| Brahman .. | 248 | 178 | 70 | 27 | 24 | 125 | 35 | 26 | 11 | 150 | 5 | 28 | 66 |
| Mahratta .. | 625 | 421 | 204 | 91 | 58 | 230 | 100 | 100 | 46 | 380 | 41 | 141 | 163 |
| Sheikh .. | 421 | 293 | 128 | 65 | 17 | 180 | 89 | 48 | 22 | 252 | 12 | 41 | 116 |
| Delhi .. Total .. | 3,320 | 2,496 | 824 | 614 | 165 | 259 | 554 | 623 | 105 | 1,900 | 224 | 696 | 600 |
| Kharva .. | 260 | 148 | 112 | 30 | 32 | 80 | 60 | 38 | 20 | 120 | 28 | 28 | 84 |
| Vani (Hindu) .. | 235 | 210 | 25 | 30 | 8 | 153 | 12 | 27 | 5 | 160 | 1 | 50 | 24 |
| Sheikh .. | 223 | 172 | 51 | 20 | 8 | 124 | 32 | 28 | 11 | 150 | 10 | 22 | 41 |

| TEXTILE INDUSTRIES. | | Persons of all ranks occupied in industries other than textile. | | Transport. | | Trade. | | Public force and Administration. | | Professions and liberal arts (excluding religious mendicants). | | Domestic Service. | | Insufficiently described occupation. | |
|---------------------|----------|---|----------|------------|----------|--------|----------|----------------------------------|----------|--|----------|-------------------|----------|--------------------------------------|----------|
| Males. | Females. | Males. | Females. | Males. | Females. | Males. | Females. | Males. | Females. | Males. | Females. | Males. | Females. | Males. | Females. |
| 15 | 16 | 17 | 18 | 19 | 20 | 21 | 22 | 23 | 24 | 25 | 26 | 27 | 28 | 29 | 30 |
| 905 | 61 | 137 | 9 | 9 | .. | 43 | .. | 17 | .. | 21 | .. | 38 | 40 | 202 | 10 |
| 51 | .. | 6 | .. | .. | .. | 37 | .. | 2 | .. | 1 | .. | .. | .. | 28 | .. |
| 38 | .. | 7 | .. | .. | .. | 3 | .. | 1 | .. | 2 | .. | 5 | .. | 19 | .. |
| 203 | 2 | 31 | .. | 1 | .. | .. | .. | 1 | .. | 1 | .. | 33 | 11 | 60 | 2 |
| 6 | .. | 3 | .. | 6 | .. | 3 | .. | .. | .. | 4 | .. | 20 | 2 | 30 | .. |
| 567 | 31 | 301 | 24 | 4 | .. | 6 | .. | 30 | .. | 8 | .. | 87 | 125 | 199 | 217 |
| .. | .. | .. | .. | .. | .. | .. | .. | 3 | .. | 1 | .. | .. | .. | 11 | .. |
| 20 | 9 | 11 | 2 | .. | .. | .. | .. | 7 | .. | .. | .. | 40 | 7 | 105 | 39 |
| 167 | 7 | 43 | 2 | 1 | .. | 1 | .. | 4 | .. | 4 | .. | 37 | 18 | 61 | 18 |
| 6 | .. | 3 | .. | 3 | .. | 4 | .. | 7 | .. | 3 | .. | 5 | 14 | 22 | .. |
| 543 | 134 | 1,432 | 215 | 120 | 22 | 2,414 | 124 | 144 | .. | 112 | 26 | 1,874 | 1,477 | 1,612 | 654 |
| 90 | .. | 29 | 3 | 17 | 4 | 503 | 22 | 5 | .. | 16 | 5 | 13 | 95 | 135 | 69 |
| 3 | .. | 3 | .. | .. | .. | 35 | 5 | .. | .. | 7 | 1 | 5 | 15 | 38 | 3 |
| .. | .. | 15 | .. | 9 | .. | 45 | .. | 42 | .. | 22 | 7 | 115 | 85 | 56 | 23 |
| 30 | 17 | 483 | 143 | 15 | .. | 142 | 66 | .. | .. | .. | .. | 333 | 446 | 292 | 233 |
| .. | .. | 48 | .. | 16 | 5 | 377 | 29 | 7 | .. | 11 | .. | 165 | 63 | 218 | 28 |
| 25 | .. | 212 | .. | 32 | 7 | 192 | 43 | 8 | .. | 9 | .. | 194 | 82 | 142 | 25 |
| 15 | .. | 127 | .. | 18 | .. | 263 | .. | 12 | .. | 8 | .. | 35 | 29 | 117 | 12 |
| 25 | 12 | 145 | 18 | 12 | .. | 136 | .. | 23 | .. | 6 | .. | 64 | 72 | 78 | 18 |
| 2 | .. | 7 | .. | .. | .. | 12 | .. | 4 | .. | 7 | 2 | 5 | 7 | 8 | 3 |
| .. | .. | .. | .. | .. | .. | 43 | 1 | .. | .. | .. | .. | 12 | 8 | 15 | 2 |
| .. | .. | 56 | .. | .. | .. | 335 | 10 | 10 | .. | 8 | .. | 114 | 36 | 154 | 20 |
| 37 | 1 | 25 | 1 | 40 | .. | 197 | .. | 5 | .. | 9 | .. | 48 | 23 | 103 | 40 |
| 1 | .. | 3 | .. | 7 | .. | 17 | .. | .. | .. | .. | .. | 5 | .. | 6 | .. |
| .. | .. | .. | .. | 2 | .. | 81 | .. | .. | .. | .. | .. | .. | .. | 14 | .. |
| 3 | .. | 4 | .. | 10 | .. | 28 | .. | .. | .. | .. | .. | 5 | 1 | 18 | .. |
| .. | .. | .. | .. | 3 | .. | 57 | .. | .. | .. | .. | .. | .. | .. | 4 | .. |
| 786 | 104 | 1,350 | 417 | 500 | 75 | 4,430 | 160 | 590 | 130 | 415 | 14 | 808 | 371 | 4,707 | 468 |
| 1 | 1 | 4 | 2 | 2 | .. | .. | .. | 20 | 3 | .. | .. | 9 | 2 | 179 | 28 |
| .. | .. | 1 | .. | .. | .. | 137 | .. | 5 | .. | 3 | .. | .. | 2 | 10 | .. |
| .. | .. | .. | .. | 17 | .. | 8 | .. | 150 | 1 | 7 | .. | 128 | 4 | 698 | 1 |
| 17 | .. | 28 | .. | 1 | .. | 27 | .. | 7 | .. | 3 | .. | 104 | 3 | 610 | 3 |
| 37 | .. | 17 | .. | 5 | .. | 304 | 27 | 8 | .. | 9 | .. | 174 | 16 | 300 | 8 |
| 106 | 23 | 218 | 27 | .. | .. | .. | .. | 6 | .. | .. | .. | 5 | 77 | 148 | 50 |
| 3 | 1 | 7 | 2 | 1 | .. | 30 | .. | .. | .. | .. | .. | 45 | 43 | 9 | 7 |
| 18 | 3 | 17 | 2 | 25 | .. | 243 | .. | .. | .. | .. | .. | 13 | 28 | 27 | 4 |
| 3 | 1 | 7 | .. | .. | .. | 100 | 10 | .. | .. | .. | .. | 7 | 2 | 9 | .. |
| 17 | .. | 40 | .. | 6 | .. | 109 | 9 | .. | .. | .. | .. | 13 | 9 | 30 | .. |
| 140 | 17 | 98 | 25 | 5 | .. | 6 | .. | .. | .. | .. | .. | 5 | 38 | 39 | 30 |
| 2 | .. | 5 | .. | 3 | .. | 17 | .. | .. | .. | .. | .. | 4 | 3 | 5 | 1 |
| 18 | 2 | 21 | 7 | 13 | 1 | 97 | 5 | 3 | .. | 5 | .. | 6 | 22 | 20 | 6 |
| 2 | .. | 3 | .. | 1 | .. | 35 | .. | 4 | .. | 7 | .. | 18 | 8 | 14 | 2 |
| 7 | .. | 212 | .. | 21 | .. | 108 | .. | 19 | .. | 12 | .. | 17 | 7 | 173 | 2 |
| 21 | .. | 53 | .. | 5 | .. | 61 | .. | 2 | .. | 7 | .. | 4 | 3 | 9 | .. |
| .. | .. | .. | .. | .. | .. | 18 | .. | .. | .. | .. | .. | 1 | 1 | 5 | .. |
| .. | .. | .. | .. | .. | .. | 47 | .. | .. | .. | .. | .. | 5 | 2 | 30 | 1 |
| 30 | .. | 41 | .. | 17 | .. | 308 | .. | 9 | .. | 17 | .. | 12 | 7 | 590 | 3 |
| 1 | .. | 2 | .. | 5 | .. | 725 | .. | 1 | .. | 7 | .. | 100 | 7 | 144 | 13 |
| 53 | .. | 37 | .. | 15 | .. | 304 | .. | 23 | .. | 10 | .. | 53 | 20 | 129 | 48 |
| 104 | 1 | 57 | 1 | 29 | .. | 207 | .. | 3 | .. | 7 | .. | 43 | 27 | 87 | 4 |
| 27 | .. | 23 | .. | 17 | .. | 38 | .. | 6 | .. | .. | .. | .. | 9 | 1 | .. |
| 13 | 1 | 7 | 2 | 8 | .. | 62 | .. | .. | .. | .. | .. | .. | 7 | 3 | 3 |
| 3 | .. | 1 | .. | 1 | .. | 92 | .. | 1 | .. | 7 | .. | 12 | 1 | 27 | .. |
| 305 | 1 | 99 | 1 | 3 | .. | 249 | 3 | 22 | .. | 12 | .. | 235 | 36 | 232 | 6 |
| .. | .. | 2 | .. | 1 | .. | 1 | .. | 12 | .. | 3 | .. | 5 | 5 | 42 | .. |
| .. | .. | 3 | .. | .. | .. | 62 | 3 | 1 | .. | 3 | .. | .. | 4 | 10 | .. |
| 21 | .. | 4 | .. | 2 | .. | 7 | .. | 6 | .. | 6 | .. | 7 | 1 | 50 | 3 |
| 312 | 17 | 48 | 5 | 25 | .. | 7 | 3 | 12 | .. | 51 | 3 | 12 | 12 | 28 | 3 |
| .. | .. | 2 | .. | 2 | .. | 1 | .. | 7 | .. | 9 | .. | 3 | 4 | 10 | .. |
| 30 | .. | 5 | .. | 7 | .. | 5 | .. | 1 | .. | .. | .. | 6 | 5 | 6 | .. |
| 306 | 13 | 199 | .. | 201 | .. | 60 | .. | 29 | .. | 18 | 10 | 201 | 20 | 342 | 112 |
| 2 | .. | 3 | .. | 6 | .. | 1 | .. | 17 | .. | 5 | .. | 6 | 2 | 25 | .. |
| 41 | 2 | 37 | .. | 15 | .. | .. | .. | 1 | .. | 1 | .. | 18 | 11 | 27 | 7 |
| 17 | .. | 5 | .. | .. | .. | 47 | .. | 1 | .. | 3 | 6 | 13 | .. | 40 | .. |
| 477 | 77 | 63 | 3 | 51 | 2 | 70 | 2 | 3 | .. | 6 | 3 | 30 | 15 | 25 | 1 |
| 36 | 9 | 9 | 1 | 1 | 1 | .. | .. | .. | .. | 3 | .. | 11 | 3 | .. | .. |
| 2 | .. | 6 | .. | 1 | .. | 63 | .. | 1 | .. | 2 | .. | 2 | 1 | 3 | .. |
| 20 | 1 | 5 | .. | 12 | .. | 3 | .. | 1 | .. | 1 | .. | 6 | 4 | 2 | .. |

| Birth-place and Caste. | TOTAL NUMBER OF IMMIGRANTS. | | | AGE. | | | | | | Workers. | | Dependents. | |
|--|-----------------------------|--------|----------|--------|----------|--------|----------|--------------|----------|----------|----------|-------------|----------|
| | | | | 0-15. | | 15-40. | | 40 and over. | | | | | |
| | Persons. | Males. | Females. | Males. | Females. | Males. | Females. | Males. | Females. | Males. | Females. | Males. | Females. |
| 1 | 2 | 3 | 4 | 5 | 6 | 7 | 8 | 9 | 10 | 11 | 12 | 13 | 14 |
| N. W. F. Province .. Total .. | 724 | 283 | 441 | 51 | 49 | 142 | 258 | 90 | 134 | 300 | 90 | 83 | 381 |
| Brahman .. | 87 | 81 | 6 | 6 | .. | 70 | 5 | 5 | 1 | 64 | .. | 17 | 6 |
| Pathan .. | 119 | 87 | 32 | 19 | 17 | 57 | 10 | 11 | 6 | 65 | .. | 22 | 32 |
| Sheikh .. | 92 | 89 | 3 | 9 | 1 | 77 | 2 | 3 | .. | 80 | .. | 9 | 3 |
| Punjab .. Total .. | 8,517 | 6,863 | 1,654 | 982 | 357 | 4,054 | 1,189 | 1,847 | 108 | 6,015 | 220 | 848 | 1,434 |
| Brahman .. | 320 | 253 | 67 | 25 | 18 | 177 | 31 | 51 | 18 | 202 | 1 | 51 | 66 |
| Memon .. | 210 | 184 | 26 | 14 | 2 | 143 | 19 | 27 | 5 | 168 | 2 | 26 | 24 |
| Pathan .. | 1,009 | 858 | 151 | 53 | 22 | 608 | 115 | 197 | 14 | 807 | 12 | 51 | 139 |
| Sheikh .. | 1,890 | 1,436 | 454 | 163 | 63 | 1,002 | 385 | 271 | 26 | 937 | 51 | 479 | 402 |
| Sikh .. | 293 | 288 | 5 | 23 | 1 | 172 | 3 | 93 | 1 | 231 | .. | 57 | 5 |
| United Provinces .. | 83,323 | 68,833 | 14,500 | 6,304 | 3,002 | 50,102 | 8,377 | 12,417 | 3,121 | 56,320 | 2,892 | 12,503 | 11,608 |
| Ahir .. | 1,149 | 1,017 | 123 | 43 | 4 | 766 | 89 | 208 | 30 | 904 | 24 | 113 | 90 |
| Brahman .. | 4,550 | 3,904 | 646 | 200 | 75 | 3,001 | 428 | 703 | 143 | 3,643 | 97 | 261 | 549 |
| Chambhar .. | 760 | 685 | 75 | 93 | 26 | 483 | 30 | 109 | 19 | 587 | 40 | 98 | 35 |
| Dhobi .. | 1,240 | 1,090 | 150 | 85 | 27 | 836 | 109 | 169 | 14 | 694 | 60 | 396 | 90 |
| Maratha .. | 4,003 | 3,742 | 261 | 197 | 62 | 2,942 | 127 | 603 | 72 | 1,871 | 65 | 1,871 | 196 |
| Rajput .. | 1,320 | 1,024 | 296 | 103 | 23 | 792 | 187 | 129 | 86 | 745 | 59 | 279 | 237 |
| Teli .. | 645 | 638 | 7 | 27 | 1 | 541 | 4 | 70 | 2 | 532 | 1 | 106 | 6 |
| Thakur .. | 2,103 | 2,002 | 101 | 197 | 13 | 1,703 | 67 | 102 | 21 | 1,913 | 34 | 89 | 67 |
| Vani (Hindu) .. | 1,002 | 945 | 59 | 76 | 8 | 742 | 37 | 123 | 14 | 804 | 12 | 139 | 47 |
| Memon .. | 1,320 | 1,140 | 180 | 222 | 13 | 643 | 117 | 275 | 50 | 814 | 27 | 326 | 153 |
| Pathan .. | 2,472 | 1,993 | 749 | 140 | 102 | 1,243 | 607 | 610 | 140 | 1,708 | 151 | 285 | 598 |
| Sheikh .. | 13,302 | 11,147 | 2,155 | 1,803 | 702 | 8,043 | 1,023 | 1,301 | 430 | 9,289 | 359 | 1,558 | 1,796 |
| Sayyad .. | 1,083 | 943 | 120 | 103 | 23 | 567 | 82 | 273 | 15 | 825 | 12 | 118 | 108 |
| Madras .. Total .. | 21,415 | 14,876 | 6,539 | 1,920 | 1,192 | 10,547 | 3,640 | 2,409 | 1,707 | 10,612 | 2,635 | 4,264 | 3,904 |
| Bhandari .. | 260 | 248 | 12 | 29 | 3 | 198 | 6 | 21 | 3 | 187 | 6 | 61 | 6 |
| Brahman Saraswat .. | 915 | 600 | 315 | 193 | 84 | 424 | 171 | 73 | 60 | 456 | 52 | 144 | 263 |
| Others .. | 1,831 | 1,229 | 592 | 125 | 129 | 901 | 357 | 203 | 106 | 1,021 | 98 | 208 | 494 |
| Maratha .. | 1,229 | 968 | 261 | 102 | 38 | 760 | 142 | 106 | 81 | 795 | 112 | 173 | 149 |
| Naidu .. | 295 | 225 | 70 | 39 | 27 | 156 | 32 | 30 | 11 | 168 | 10 | 57 | 60 |
| Vani (Hindu) .. | 195 | 151 | 44 | 27 | 12 | 95 | 21 | 29 | 11 | 110 | 7 | 41 | 37 |
| Sheikh .. | 1,025 | 894 | 131 | 140 | 18 | 598 | 72 | 156 | 41 | 682 | 12 | 212 | 119 |
| Baroda .. Total .. | 8,027 | 3,900 | 2,127 | 647 | 369 | 2,029 | 1,197 | 1,234 | 621 | 3,412 | 382 | 488 | 1,745 |
| Bhangi .. | 171 | 70 | 101 | 15 | 59 | 48 | 28 | 7 | 14 | 50 | 21 | 20 | 30 |
| Bhatia .. | 98 | 77 | 21 | 8 | 2 | 58 | 15 | 11 | 4 | 61 | 1 | 16 | 20 |
| Brahman .. | 521 | 389 | 132 | 82 | 17 | 186 | 77 | 121 | 38 | 312 | 9 | 77 | 123 |
| Dhed .. | 305 | 185 | 120 | 19 | 21 | 103 | 67 | 63 | 32 | 156 | 24 | 29 | 96 |
| Koli .. | 224 | 169 | 55 | 10 | 7 | 88 | 34 | 71 | 14 | 121 | 1 | 33 | 54 |
| Lohana .. | 170 | 129 | 41 | 57 | 3 | 49 | 29 | 23 | 9 | 104 | 2 | 25 | 39 |
| Mahratta .. | 501 | 323 | 178 | 49 | 58 | 230 | 96 | 44 | 24 | 269 | 41 | 54 | 187 |
| Vani (Hindu) .. | 321 | 340 | 181 | 44 | 24 | 182 | 96 | 114 | 61 | 280 | 5 | 80 | 176 |
| Bohra .. | 249 | 197 | 52 | 50 | 10 | 103 | 29 | 44 | 13 | 121 | 2 | 76 | 50 |
| Sheikh .. | 271 | 196 | 73 | 40 | 11 | 120 | 39 | 38 | 23 | 146 | 10 | 52 | 63 |
| Zoroastrian .. | 1,529 | 903 | 626 | 201 | 98 | 305 | 388 | 397 | 140 | 404 | 23 | 490 | 603 |
| Central India Agency Total .. | 3,330 | 2,063 | 1,267 | 225 | 199 | 1,292 | 803 | 546 | 265 | 1,708 | 127 | 355 | 1,140 |
| Brahman .. | 320 | 302 | 17 | 21 | 2 | 175 | 9 | 107 | 6 | 238 | 3 | 65 | 14 |
| Mahratta .. | 198 | 164 | 29 | 16 | 3 | 110 | 18 | 39 | 8 | 148 | 8 | 16 | 21 |
| Bohra .. | 167 | 132 | 35 | 22 | 0 | 80 | 20 | 30 | 6 | 94 | 2 | 38 | 33 |
| Sheikh .. | 240 | 207 | 33 | 28 | 4 | 147 | 17 | 32 | 12 | 164 | 9 | 43 | 24 |
| Hyderabad .. Total .. | 15,914 | 11,031 | 4,883 | 2,027 | 1,503 | 7,342 | 2,823 | 1,662 | 567 | 7,817 | 2,115 | 3,214 | 2,768 |
| Brahman .. | 360 | 190 | 170 | 60 | 34 | 83 | 57 | 47 | 79 | 105 | 55 | 85 | 111 |
| Dhobi .. | 163 | 114 | 49 | 24 | 7 | 65 | 14 | 25 | 28 | 75 | 36 | 39 | 13 |
| Koli .. | 1,897 | 1,501 | 396 | 203 | 91 | 1,121 | 229 | 177 | 76 | 1,172 | 147 | 329 | 249 |
| Mahratta .. | 3,201 | 2,580 | 621 | 390 | 150 | 1,567 | 396 | 623 | 75 | 2,115 | 328 | 465 | 293 |
| Lohana .. | 283 | 263 | 20 | 40 | 2 | 201 | 14 | 22 | 4 | 202 | 8 | 61 | 12 |
| Vani (Hindu) .. | 164 | 129 | 35 | 10 | 9 | 85 | 15 | 34 | 11 | 95 | 6 | 34 | 29 |
| Pathan .. | 283 | 209 | 74 | 44 | 18 | 123 | 38 | 42 | 18 | 150 | 12 | 59 | 62 |
| Sheikh .. | 864 | 369 | 495 | 63 | 33 | 207 | 321 | 99 | 141 | 258 | 146 | 111 | 349 |
| Mysore .. Total .. | 2,937 | 2,036 | 901 | 429 | 207 | 1,120 | 450 | 487 | 244 | 1,309 | 198 | 727 | 702 |
| Brahman .. | 498 | 328 | 170 | 71 | 49 | 210 | 88 | 47 | 33 | 182 | 9 | 146 | 161 |
| Dhed .. | 397 | 298 | 99 | 101 | 40 | 133 | 44 | 64 | 15 | 213 | 26 | 85 | 73 |
| Mahratta .. | 221 | 158 | 63 | 31 | 14 | 85 | 30 | 42 | 19 | 103 | 23 | 55 | 40 |
| Rajputana .. Total .. | 8,389 | 6,834 | 1,555 | 1,880 | 307 | 4,201 | 789 | 743 | 459 | 5,223 | 311 | 1,611 | 1,244 |
| Brahman .. | 425 | 318 | 107 | 20 | 15 | 259 | 79 | 59 | 13 | 290 | 13 | 28 | 94 |
| Mahratta .. | 410 | 357 | 53 | 28 | 11 | 249 | 32 | 80 | 10 | 324 | 18 | 33 | 35 |
| Rajput .. | 550 | 492 | 58 | 19 | 4 | 351 | 43 | 122 | 11 | 467 | 6 | 25 | 52 |
| Vani (Hindu) .. | 694 | 749 | 145 | 84 | 21 | 527 | 89 | 138 | 35 | 611 | 14 | 138 | 131 |
| Sheikh .. | 1,426 | 1,141 | 285 | 118 | 46 | 899 | 187 | 124 | 52 | 1,064 | 41 | 77 | 244 |
| Vani Oswal (Jain) .. | 578 | 513 | 63 | 211 | 19 | 484 | 36 | 118 | 8 | 739 | 3 | 74 | 60 |
| Vani Others (Jain) .. | 609 | 847 | 62 | 213 | 18 | 490 | 29 | 144 | 5 | 462 | 2 | 385 | 56 |
| French and Portuguese Settlement in India Total .. | 88,702 | 25,915 | 12,787 | 3,343 | 2,540 | 18,858 | 7,682 | 3,714 | 2,565 | 21,363 | 4,262 | 4,552 | 8,525 |
| Bhandari .. | 363 | 247 | 116 | 48 | 30 | 129 | 64 | 70 | 22 | 189 | 29 | 58 | 87 |
| Brahman Gand Saraswat .. | 710 | 543 | 167 | 100 | 23 | 900 | 87 | 83 | 57 | 982 | 8 | 181 | 159 |
| Dhed .. | 300 | 163 | 37 | 26 | 7 | 113 | 24 | 24 | 6 | 102 | 26 | 61 | 9 |
| Mahratta .. | 1,500 | 880 | 620 | 118 | 110 | 648 | 401 | 114 | 109 | 625 | 310 | 255 | 310 |
| Sonar .. | 128 | 78 | 40 | 19 | 6 | 43 | 29 | 16 | 5 | 75 | 2 | 3 | 38 |
| Sutar .. | 124 | 67 | 57 | 9 | 8 | 46 | 38 | 12 | 11 | 48 | 2 | 19 | 65 |
| Sheikh .. | 157 | 98 | 59 | 8 | 6 | 53 | 39 | 37 | 14 | 88 | 2 | 10 | 57 |
| Goanese Christian .. | 18,975 | 14,027 | 4,948 | 1,769 | 488 | 8,190 | 2,824 | 4,068 | 1,636 | 11,639 | 1,979 | 2,338 | 2,969 |

| TEXTILE INDUSTRIES. | | Persons of all ranks occupied in industries other than textile. | | Transport. | | Trade. | | Public force and Administration. | | Professions and liberal arts (excluding religious Mandicants). | | Domestic service. | | Insufficiently described occupation. | |
|---------------------|----------|---|----------|------------|----------|--------|----------|----------------------------------|----------|--|----------|-------------------|----------|--------------------------------------|----------|
| Males. | Females. | Males. | Females. | Males. | Females. | Males. | Females. | Males. | Females. | Males. | Females. | Males. | Females. | Males. | Females. |
| 15 | 16 | 17 | 18 | 19 | 20 | 21 | 22 | 23 | 24 | 25 | 26 | 27 | 28 | 29 | 30 |
| 27 | 1 | 19 | 1 | 31 | .. | 17 | .. | 3 | .. | 2 | 1 | 12 | 17 | 20 | .. |
| 3 | .. | 1 | .. | 3 | .. | 1 | .. | 1 | .. | 1 | .. | 2 | .. | 13 | .. |
| 10 | .. | 7 | .. | 5 | .. | 6 | .. | .. | .. | .. | .. | 2 | .. | .. | .. |
| 13 | .. | 9 | .. | 1 | .. | 3 | .. | 1 | .. | 1 | .. | .. | .. | 4 | .. |
| 1,339 | 2 | 732 | 1 | 301 | .. | 93 | .. | 21 | .. | 27 | 2 | 112 | 67 | 148 | 3 |
| 3 | .. | 1 | .. | 9 | .. | 4 | .. | 7 | .. | 9 | .. | 31 | 1 | 31 | .. |
| 37 | .. | 1 | .. | 17 | .. | 10 | .. | 1 | .. | 3 | .. | 6 | 2 | 4 | .. |
| 167 | .. | 34 | .. | 100 | .. | 27 | .. | 1 | .. | 2 | 1 | 37 | 9 | 3 | .. |
| 170 | .. | 47 | .. | 112 | .. | 29 | .. | .. | .. | 2 | .. | 30 | 23 | 93 | .. |
| 1 | .. | 1 | .. | 47 | .. | 16 | .. | 7 | .. | 6 | .. | 1 | .. | 11 | .. |
| 13,297 | 507 | 362 | 187 | 1,927 | 39 | 2,140 | .. | 800 | 9 | 205 | .. | 3,202 | 538 | 6,137 | 411 |
| 167 | 4 | 10 | .. | 63 | .. | 97 | .. | 13 | .. | .. | .. | 54 | 5 | 132 | 3 |
| 429 | .. | 201 | .. | 43 | .. | 67 | .. | 83 | 5 | 87 | .. | 17 | 39 | 904 | 15 |
| 193 | 7 | 40 | 1 | 3 | 3 | 3 | .. | 1 | .. | .. | .. | 13 | 6 | 40 | 6 |
| 53 | 2 | 31 | 5 | .. | .. | .. | .. | .. | .. | 7 | .. | 87 | 6 | 167 | 17 |
| 403 | 7 | 185 | 3 | 156 | 7 | 5 | .. | 2 | .. | 1 | .. | 73 | 14 | 127 | 8 |
| 103 | 2 | 7 | 1 | 9 | .. | 17 | .. | 5 | .. | 1 | .. | 27 | 20 | 295 | 6 |
| 71 | .. | 49 | .. | 1 | .. | 59 | .. | 1 | .. | .. | .. | 7 | .. | 86 | .. |
| 467 | 7 | 304 | 6 | .. | 9 | .. | .. | .. | .. | .. | .. | 71 | 30 | 114 | 27 |
| 2 | .. | 1 | .. | .. | .. | 257 | .. | .. | .. | 73 | .. | 30 | 6 | 40 | .. |
| 17 | .. | 13 | .. | 5 | .. | 105 | .. | 2 | .. | 3 | .. | 99 | 2 | 201 | 11 |
| 117 | 1 | 167 | .. | 17 | .. | 28 | .. | 2 | .. | 1 | .. | 140 | 57 | 461 | 12 |
| 2,004 | 25 | 1,746 | 12 | 4 | .. | 8 | .. | 4 | .. | 1 | .. | 56 | 79 | 304 | 63 |
| 202 | .. | 66 | .. | .. | .. | 3 | .. | .. | .. | .. | .. | 37 | 6 | 100 | .. |
| 557 | 127 | 1,076 | 238 | 178 | 15 | 745 | 47 | 365 | .. | 148 | 45 | 2,692 | 788 | 2,682 | 652 |
| 18 | .. | 36 | .. | .. | .. | 7 | .. | 5 | .. | .. | .. | 37 | 6 | 35 | .. |
| 12 | .. | 47 | .. | 8 | .. | 85 | .. | 27 | .. | 15 | 7 | 74 | 18 | 88 | 8 |
| 25 | .. | 176 | .. | 11 | .. | 38 | .. | 59 | .. | 28 | 15 | 216 | 28 | 223 | 17 |
| 63 | 8 | 178 | 12 | 12 | .. | .. | .. | 15 | .. | 6 | .. | 176 | 45 | 165 | 18 |
| 4 | .. | 12 | .. | 3 | .. | 26 | .. | 16 | .. | 7 | 2 | 25 | 5 | 32 | .. |
| .. | .. | .. | .. | 2 | .. | 62 | 4 | .. | .. | .. | .. | 17 | 2 | 5 | .. |
| 23 | .. | 75 | .. | 10 | .. | 112 | .. | 37 | .. | 6 | .. | 137 | 5 | 135 | 4 |
| 357 | 7 | 305 | 8 | 187 | 8 | 330 | 2 | 61 | 4 | 17 | 1 | 136 | 31 | 467 | 89 |
| 9 | 3 | 5 | 4 | 2 | 2 | .. | .. | 9 | 1 | .. | .. | .. | .. | .. | .. |
| 2 | .. | 5 | .. | 3 | .. | 17 | .. | .. | .. | .. | .. | .. | .. | 3 | .. |
| 1 | .. | 3 | .. | 7 | .. | 1 | .. | 8 | .. | 2 | .. | 47 | 4 | 87 | .. |
| 2 | 1 | 1 | 1 | 1 | .. | .. | .. | .. | .. | .. | .. | 40 | 3 | 34 | 7 |
| 3 | .. | 7 | .. | 15 | .. | 27 | .. | .. | .. | .. | .. | .. | .. | 14 | .. |
| .. | .. | .. | .. | .. | .. | 30 | .. | .. | .. | .. | .. | 2 | .. | 20 | .. |
| 30 | 1 | 17 | .. | 29 | .. | 8 | .. | .. | .. | .. | .. | 15 | 7 | 44 | 12 |
| .. | .. | .. | .. | .. | .. | 53 | .. | .. | .. | .. | .. | 9 | 2 | 68 | .. |
| .. | .. | .. | .. | .. | .. | 51 | .. | .. | .. | .. | .. | .. | .. | 9 | .. |
| 7 | .. | 3 | .. | 8 | .. | 45 | .. | .. | .. | .. | .. | .. | 5 | 10 | .. |
| 1 | .. | 1 | .. | 2 | .. | 137 | .. | 27 | 2 | 5 | .. | .. | 8 | 29 | .. |
| 347 | .. | 71 | .. | .. | .. | 203 | .. | 47 | .. | 7 | .. | 83 | 36 | 125 | 17 |
| .. | .. | 4 | .. | .. | .. | .. | .. | 30 | .. | 1 | .. | 1 | 1 | 53 | .. |
| 30 | .. | 5 | .. | .. | .. | 1 | .. | 3 | .. | 1 | .. | 5 | 1 | 29 | 3 |
| .. | .. | .. | .. | .. | .. | 41 | .. | 1 | .. | 2 | .. | .. | 1 | 8 | .. |
| 7 | .. | 3 | .. | .. | .. | 37 | .. | 5 | .. | 2 | .. | .. | 2 | 28 | 2 |
| 257 | 87 | 1,786 | 142 | 89 | 15 | 235 | 23 | 137 | .. | 38 | 16 | 1,378 | 945 | 1,025 | 378 |
| .. | .. | 4 | .. | 5 | .. | 12 | .. | 10 | .. | 12 | 7 | 23 | 28 | 18 | 10 |
| .. | .. | 65 | 23 | .. | .. | .. | .. | .. | .. | .. | .. | .. | 5 | 5 | 3 |
| 18 | .. | 419 | 12 | 8 | .. | 17 | .. | 8 | .. | .. | .. | 323 | 58 | 145 | 39 |
| 125 | 16 | 547 | 27 | 27 | 8 | 27 | 5 | 38 | .. | 7 | .. | 557 | 134 | 468 | 55 |
| .. | .. | 67 | .. | 3 | .. | 29 | .. | .. | .. | .. | .. | 13 | 3 | 55 | 2 |
| .. | .. | 4 | .. | .. | .. | 47 | 3 | .. | .. | .. | .. | 7 | 2 | 18 | .. |
| 1 | .. | 12 | .. | .. | .. | 5 | .. | 12 | .. | .. | .. | 52 | 6 | 32 | .. |
| 7 | 4 | 32 | 12 | 5 | .. | 26 | 12 | 27 | .. | 4 | 2 | 52 | 42 | 47 | 28 |
| 197 | 27 | 83 | 11 | 20 | .. | 12 | .. | 6 | .. | 9 | .. | 133 | 43 | 207 | 22 |
| 1 | .. | 2 | .. | 1 | .. | .. | .. | .. | .. | 2 | .. | 7 | 4 | 77 | .. |
| 47 | 8 | 13 | 2 | .. | .. | .. | .. | .. | .. | .. | .. | 13 | .. | 33 | 3 |
| 14 | 5 | .. | .. | .. | .. | 4 | .. | 3 | .. | 7 | .. | .. | 4 | 13 | 2 |
| 293 | 13 | 360 | 17 | 240 | 5 | 467 | .. | 15 | .. | 13 | .. | 361 | 105 | 862 | 15 |
| 1 | .. | 2 | .. | 7 | .. | 2 | .. | 1 | .. | 7 | .. | 21 | 5 | 104 | 1 |
| 31 | 1 | 47 | .. | 20 | .. | .. | .. | .. | .. | .. | .. | 22 | 7 | 42 | 1 |
| 5 | .. | 7 | .. | 32 | .. | 60 | .. | .. | .. | .. | .. | 31 | 3 | 98 | .. |
| 1 | .. | 1 | .. | 5 | .. | 117 | .. | 7 | .. | .. | .. | 63 | 7 | 109 | .. |
| 140 | .. | 96 | .. | 37 | .. | 51 | .. | 1 | .. | .. | .. | 64 | 13 | 156 | 7 |
| 1 | .. | 1 | .. | 3 | .. | 150 | .. | .. | .. | .. | .. | 27 | .. | 187 | .. |
| .. | .. | .. | .. | .. | .. | 128 | .. | 1 | .. | .. | .. | 31 | .. | 86 | .. |
| 667 | 100 | 2,225 | 309 | 1,504 | 15 | 597 | 35 | 150 | 5 | 225 | 30 | 1,550 | 1,045 | 2,073 | 591 |
| 40 | 5 | 37 | 3 | .. | .. | .. | .. | .. | .. | .. | .. | 7 | 2 | 10 | 4 |
| 11 | .. | 40 | .. | 17 | .. | 5 | .. | 41 | .. | 10 | .. | 8 | 4 | 47 | .. |
| 27 | .. | 14 | .. | 2 | .. | .. | .. | .. | .. | .. | .. | 2 | 3 | 6 | 11 |
| 112 | 52 | 99 | 36 | 9 | .. | .. | .. | 1 | .. | 1 | .. | 17 | 28 | 87 | 39 |
| .. | .. | 2 | .. | .. | .. | .. | .. | .. | .. | 9 | .. | 5 | 1 | 21 | .. |
| 9 | .. | 7 | .. | 5 | .. | 1 | .. | 2 | .. | .. | .. | .. | 1 | .. | .. |
| 3 | .. | 4 | .. | .. | .. | 17 | .. | .. | .. | .. | .. | .. | 1 | 5 | .. |
| 85 | 1 | 1,417 | 36 | 1,323 | 12 | 328 | 31 | 27 | .. | 166 | 29 | 1,125 | 716 | 1,105 | 164 |

CITY TABLE VII—PART I—BOMBAY CITY.

OCCUPATION OR MEANS OF LIVELIHOOD.

(Corresponding to Imperial Table X—Part I.)

| | Persons. | Males. | Females. |
|--------------------------------------|-----------|-------------------|----------------|
| Total Earners | 563,042 | 507,509 *2,521 | 52,327 *595 |
| Total Working Dependents | 2,861 | 1,096 | 1,765 |
| Total Non-working Dependents | 595,480 | 236,165 | 359,315 |
| Total Population .. | 1,161,383 | 747,381 | 414,002 |

*Earners who refused to return their occupations.

OCCUPATION OR MEANS OF LIVELIHOOD.

(Corresponding to Imperial Table X—Part I.)

| Group No. | Occupation. | Total following occupation. | As principal occupation. | | As working dependents. | | As subsidiary to other occupation. | |
|-----------|--|-----------------------------|--------------------------|----------|------------------------|----------|------------------------------------|----------|
| | | | Males. | Females. | Males. | Females. | Males. | Females. |
| 1 | 2 | 3 | 4 | 5 | 6 | 7 | 8 | 9 |
| | Total All Classes | 562,871 | 507,599 | 52,327 | 1,098 | 1,765 | 84 | .. |
| | Earners who refused to return their occupations | .. | 2,521 | 595 | .. | .. | .. | .. |
| | Total Class A—Production of Raw Materials | 11,943 | 10,491 | 1,276 | 89 | 65 | 22 | .. |
| | Total Sub-Class I—Exploitation of Animals and Vegetation | 10,866 | 9,530 | 1,160 | 89 | 65 | 22 | .. |
| | Total Order 1—Pasture and Agriculture | 8,394 | 7,699 | 538 | 89 | 65 | 3 | .. |
| | Total Sub-Order 1 (a)—Cultivation | 2,734 | 2,219 | 358 | 89 | 65 | 3 | .. |
| 1 | Non-cultivating proprietors taking rent in money or kind | 1,626 | 1,172 | 300 | 89 | 65 | .. | .. |
| 2 | Estate Agents and Managers of owners | 68 | 66 | 2 | .. | .. | .. | .. |
| 3 | Estate Agents and Managers of Government | 11 | 4 | 7 | .. | .. | .. | .. |
| 4 | Rent collectors, clerks, etc. | 13 | 13 | .. | .. | .. | .. | .. |
| 5 | Cultivating owners | 414 | 386 | 25 | .. | .. | 3 | .. |
| 6 | Tenant cultivators | 94 | 82 | 12 | .. | .. | .. | .. |
| 7 | Agricultural labourers | 508 | 496 | 12 | .. | .. | .. | .. |
| | Total Sub-Order 1 (b)—Cultivation of special crops, fruits, etc. (Planters, Managers, Clerks and Labourers) | 2,118 | 2,015 | 103 | .. | .. | .. | .. |
| 9 | Cinchona | 75 | 75 | .. | .. | .. | .. | .. |
| 10 | Coconut | 2 | 1 | 1 | .. | .. | .. | .. |
| 11 | Coffee | 6 | 6 | .. | .. | .. | .. | .. |
| 13 | Pan-Vine | 21 | 21 | .. | .. | .. | .. | .. |
| 14 | Rubber | 13 | 13 | .. | .. | .. | .. | .. |
| 15 | Tea | 30 | 28 | 2 | .. | .. | .. | .. |
| 16 | Market gardeners, flower and fruit growers | 1,971 | 1,871 | 100 | .. | .. | .. | .. |
| | Total Sub-Order 1 (c)—Forestry | 319 | 297 | 22 | .. | .. | .. | .. |
| 17 | Forest officers, rangers, guards, etc. | 15 | 12 | 3 | .. | .. | .. | .. |
| 18 | Wood cutters and charcoal burners | 218 | 218 | .. | .. | .. | .. | .. |
| 19 | Collectors of forest produce | 80 | 61 | 19 | .. | .. | .. | .. |
| 20 | Collectors of lac | 6 | 6 | .. | .. | .. | .. | .. |
| | Total Sub-Order 1 (d)—Stock-raising | 3,176 | 3,123 | 53 | .. | .. | .. | .. |
| 21 | Cattle and buffalo breeders and keepers | 3,156 | 3,103 | 53 | .. | .. | .. | .. |
| 22 | Breeders of transport animals | 12 | 12 | .. | .. | .. | .. | .. |
| 23 | Herdsmen, shepherds and breeders of other animals | 8 | 8 | .. | .. | .. | .. | .. |
| | Total Sub-Order 1 (e)—Raising of Small Animals and Insects | 47 | 45 | 2 | .. | .. | .. | .. |
| 24 | Birds, bees, etc. | 1 | 1 | .. | .. | .. | .. | .. |
| 26 | Lac cultivation | 46 | 44 | 2 | .. | .. | .. | .. |
| | Total Order 2—Fishing and Hunting | 2,472 | 1,831 | 622 | .. | .. | 19 | .. |
| 27 | Fishing and pearling | 2,470 | 1,829 | 622 | .. | .. | 19 | .. |
| 28 | Hunting | 2 | 2 | .. | .. | .. | .. | .. |
| | Total Sub-Class II—Exploitation of Minerals | 1,077 | 961 | 116 | .. | .. | .. | .. |
| | Total Order 3—Metallic Minerals | 86 | 85 | 1 | .. | .. | .. | .. |
| 30 | Iron | 1 | 1 | .. | .. | .. | .. | .. |
| 33 | Tin and wolfram | 43 | 43 | .. | .. | .. | .. | .. |
| 34 | Other metallic minerals | 42 | 41 | 1 | .. | .. | .. | .. |
| | Total Order 4—Non-Metallic Minerals | 991 | 876 | 115 | .. | .. | .. | .. |
| 35 | Coal | 22 | 16 | 6 | .. | .. | .. | .. |
| 37 | Building materials (including stone, materials for cement-manufacture and clays) | 302 | 267 | 35 | .. | .. | .. | .. |
| 40 | Salt, salt-petre and other saline substances | 606 | 592 | 74 | .. | .. | .. | .. |
| 41 | Other non-metallic minerals | 1 | 1 | .. | .. | .. | .. | .. |
| | Total Class B—Preparation and Supply of Material Substances | 313,961 | 293,914 | 29,100 | 231 | 1,656 | 60 | .. |
| | Total Sub-Class III—Industry | 176,338 | 154,446 | 21,896 | 20 | 1 | 5 | .. |
| | Total Order 5—Textiles | 116,334 | 99,708 | 16,825 | 1 | .. | .. | .. |
| 42 | Cotton spinning, cleaning and pressing | 1,875 | 1,641 | 234 | .. | .. | .. | .. |
| 43 | Cotton spinning, sizing and weaving | 113,085 | 96,614 | 16,470 | 1 | .. | .. | .. |
| 44 | Jute pressing, spinning and weaving | 77 | 52 | 25 | .. | .. | .. | .. |
| 45 | Rope, twine, string and other fibres | 82 | 51 | 28 | .. | .. | .. | .. |
| 46 | Wool carding, spinning and weaving | 24 | 12 | 12 | .. | .. | .. | .. |
| 47 | Silk spinning and weaving | 11 | 6 | 5 | .. | .. | .. | .. |
| 48 | Hair (horse-hair), etc. | 1 | 1 | .. | .. | .. | .. | .. |
| 49 | Dyeing, bleaching, printing, preparation and sponging of textiles | 904 | 900 | 24 | .. | .. | .. | .. |
| 50 | Lace, crepe, embroideries, fringes, etc., and insufficiently described textile industries | 445 | 428 | 17 | .. | .. | .. | .. |

| Group No. | Occupation. | Total following occupation. | As principal occupation. | | As working dependents. | | As subsidiary to other occupation. | |
|-----------|--|-----------------------------|--------------------------|--------------|------------------------|----------|------------------------------------|----------|
| | | | Males. | Females. | Males. | Females. | Males. | Females. |
| 1 | 2 | 3 | 4 | 5 | 6 | 7 | 8 | 9 |
| | Total Order 6—Hides, Skins and Hard Materials from the animal kingdom | 1,354 | 1,266 | 88 | .. | .. | .. | .. |
| 51 | Working in leather | 772 | 746 | 26 | .. | .. | .. | .. |
| 52 | Furriers and persons occupied with feathers and bristles: brush makers .. | 517 | 400 | 57 | .. | .. | .. | .. |
| 53 | Bone, ivory, horn, shell, etc., workers (except buttons) .. | 65 | 60 | 5 | .. | .. | .. | .. |
| | Total Order 7—Wood | 6,418 | 6,172 | 246 | .. | .. | .. | .. |
| 54 | Sawyers | 72 | 72 | .. | .. | .. | .. | .. |
| 55 | Carpenters, turners and joiners, etc. .. | 5,863 | 5,804 | 59 | .. | .. | .. | .. |
| 56 | Basket makers and other industries of woody materials, including leaves and thatchers and builders working with bamboo, reeds or similar materials | 483 | 206 | 187 | .. | .. | .. | .. |
| | Total Order 8—Metals | 3,213 | 3,125 | 88 | .. | .. | .. | .. |
| 57 | Smelting, forging and rolling of iron and other metals | 76 | 74 | 2 | .. | .. | .. | .. |
| 58 | Makers of arms, guns, etc. | 65 | 64 | 1 | .. | .. | .. | .. |
| 59 | Blacksmiths, other workers in iron, makers of implements .. | 1,309 | 1,305 | 44 | .. | .. | .. | .. |
| 60 | Workers in brass, copper and bell metal | 282 | 279 | 3 | .. | .. | .. | .. |
| 61 | Workers in other metals (except precious metals) | 1,330 | 1,299 | 37 | .. | .. | .. | .. |
| 62 | Workers in mint, die-sinkers, etc. | 51 | 50 | 1 | .. | .. | .. | .. |
| | Total Order 9—Ceramics | 667 | 576 | 91 | .. | .. | .. | .. |
| 63 | Potters and makers of earthen-ware | 486 | 417 | 69 | .. | .. | .. | .. |
| 64 | Brick and tile makers | 116 | 116 | .. | .. | .. | .. | .. |
| 65 | Other workers in ceramics | 65 | 43 | 22 | .. | .. | .. | .. |
| | Total Order 10—Chemical Products properly so-called and Analogous | 439 | 399 | 40 | .. | .. | .. | .. |
| 66 | Manufacture of matches, fire works and other explosives | 96 | 86 | 10 | .. | .. | .. | .. |
| 67 | Manufacture of aerated and mineral waters and ice | 71 | 71 | .. | .. | .. | .. | .. |
| 68 | Manufacture and refining of vegetable oils | 16 | 13 | 3 | .. | .. | .. | .. |
| 69 | Manufacture and refining of mineral oils | 16 | 16 | .. | .. | .. | .. | .. |
| 70 | Others | 240 | 213 | 27 | .. | .. | .. | .. |
| | Total Order 11—Food Industries | 3,109 | 2,889 | 209 | 11 | .. | .. | .. |
| 71 | Rice pounders and huskers and flour grinders | 52 | 51 | 1 | .. | .. | .. | .. |
| 72 | Grain parhars, etc. | 286 | 277 | 9 | .. | .. | .. | .. |
| 73 | Butchers | 977 | 953 | 14 | 16 | .. | .. | .. |
| 74 | Makers of sugar, molasses and gur | 17 | 17 | .. | .. | .. | .. | .. |
| 75 | Sweet-meat and condiment makers | 533 | 528 | 5 | .. | .. | .. | .. |
| 76 | Toddy drawers | 420 | 404 | 16 | .. | .. | .. | .. |
| 77 | Brewers and distillers | 2 | 2 | .. | .. | .. | .. | .. |
| 78 | Manufacturers of tobacco | 324 | 182 | 141 | 1 | .. | .. | .. |
| 80 | Manufacturers of ganja | 54 | 54 | .. | .. | .. | .. | .. |
| 81 | Others | 444 | 421 | 23 | .. | .. | .. | .. |
| | Total Order 12—Industries of Dress and the Toilet | 24,784 | 22,730 | 2,048 | .. | 1 | 5 | .. |
| 82 | Boot, shoe, sandal and clog makers | 3,672 | 3,372 | 299 | .. | 1 | .. | .. |
| 83 | Tailors, milliners, dress makers and darters | 11,690 | 10,516 | 1,145 | .. | .. | 5 | .. |
| 84 | Embroiderers, hat makers and makers of other articles of wear .. | 185 | 157 | 28 | .. | .. | .. | .. |
| 85 | Washing and cleansing | 5,588 | 5,953 | 535 | .. | .. | .. | .. |
| 86 | Barbers, hair dressers and wig makers | 3,048 | 3,034 | 34 | .. | .. | .. | .. |
| 87 | Other industries connected with the toilet | 605 | 598 | 7 | .. | .. | .. | .. |
| | Total Order 13—Furniture Industries | 1,179 | 1,177 | 2 | .. | .. | .. | .. |
| 88 | Cabinet-makers, carriage painters, etc. | 1,038 | 1,038 | 2 | .. | .. | .. | .. |
| 89 | Upholsterers, tent makers, etc. | 141 | 141 | .. | .. | .. | .. | .. |
| | Total Order 14—Building Industries | 3,371 | 3,336 | 35 | .. | .. | .. | .. |
| 90 | Lime burners, cement workers, excavators and well sinkers; Stone cutters and dressers; Brick-layers and masons; Builders (other than buildings made of bamboo or similar materials), painters, decorators of houses, tlers, plumbers, etc. | 3,371 | 3,336 | 35 | .. | .. | .. | .. |
| | Total Order 15—Construction of Means of Transport | 771 | 643 | 128 | .. | .. | .. | .. |
| 91 | Persons engaged in making, assembling or repairing motor vehicles or cycles | 589 | 484 | 99 | .. | .. | .. | .. |
| 92 | Carriage, cart, paliki, etc., makers and wheel-wrights | 26 | 7 | 19 | .. | .. | .. | .. |
| 93 | Ship, boat, aeroplane builders | 162 | 152 | 10 | .. | .. | .. | .. |
| | Total Order 16—Production and Transmission of Physical Force | 1,205 | 1,184 | 21 | .. | .. | .. | .. |
| 94 | Heat, light, electricity, motive power, etc., gas works and electric light and power | 1,205 | 1,184 | 21 | .. | .. | .. | .. |
| | Total Order 17—Miscellaneous and Undefined Industries | 13,294 | 11,241 | 2,045 | 8 | .. | .. | .. |
| 95 | Printers, engravers, book-binders, etc. | 2,171 | 2,096 | 75 | .. | .. | .. | .. |
| 96 | Makers of musical instruments | 614 | 585 | 29 | .. | .. | .. | .. |
| 97 | Makers of clocks and surgical or scientific instruments, etc. .. | 300 | 297 | 3 | .. | .. | .. | .. |
| 98 | Makers of jewellery and ornaments | 2,316 | 2,258 | 28 | .. | .. | .. | .. |
| 99 | Other miscellaneous and undefined industries (toy making, taxi derry, etc.) | 1,889 | 1,508 | 381 | .. | .. | .. | .. |
| 100 | Scavenging | 6,004 | 4,467 | 1,529 | 8 | .. | .. | .. |

| Group No. | Occupation. | Total following occupation. | As principal occupation. | | As working dependents. | | As subsidiary to other occupation. | |
|-----------|--|-----------------------------|--------------------------|--------------|------------------------|--------------|------------------------------------|----------|
| | | | Males. | Females. | Males. | Females. | Males. | Females. |
| 1 | 2 | 3 | 4 | 5 | 6 | 7 | 8 | 9 |
| | Total Sub-Class IV—Transport | 50,783 | 50,148 | 580 | .. | .. | 55 | .. |
| | Total Order 18—Transport by Air | 45 | 39 | 6 | .. | .. | .. | .. |
| 101 | Persons concerned with aerodromes and aeroplanes | 45 | 39 | 6 | .. | .. | .. | .. |
| | Total Order 19—Transport by Water | 21,051 | 20,773 | 223 | .. | .. | 55 | .. |
| 102 | Ship-owners, boat-owners and their employees, officers, mariners, etc. | 14,254 | 14,166 | 33 | .. | .. | 55 | .. |
| 103 | Ships' brokers, boatmen and tow men | 1,531 | 1,502 | 29 | .. | .. | .. | .. |
| 104 | Persons (other than labourers) employed in harbours, docks, rivers and canals, including pilots | 5,266 | 5,105 | 161 | .. | .. | .. | .. |
| | Total Order 20—Transport by Road | 14,077 | 14,803 | 174 | .. | .. | .. | .. |
| 105 | Persons (other than labourers) employed on the* construction and maintenance of roads and bridges | 522 | 520 | 2 | .. | .. | .. | .. |
| 106 | Labourers employed on roads and bridges | 700 | 598 | 102 | .. | .. | .. | .. |
| 107 | Owners, managers and employees (excluding personal servants) connected with mechanically driven vehicles (including trams) | 5,302 | 5,276 | 26 | .. | .. | .. | .. |
| 108 | Owners, managers and employees (excluding personal servants) connected with other vehicles | 3,465 | 3,441 | 24 | .. | .. | .. | .. |
| 109 | Palki, etc., bearers and owners | 21 | 20 | 1 | .. | .. | .. | .. |
| 110 | Pack elephant, camel, mule, ass and bullock owners and drivers | 14 | 13 | 1 | .. | .. | .. | .. |
| 111 | Porters and messengers | 4,053 | 4,835 | 18 | .. | .. | .. | .. |
| | Total Order 21—Transport by Rail | 13,344 | 13,198 | 148 | .. | .. | .. | .. |
| 112 | Railway employees of all kinds other than coolies | 10,152 | 10,080 | 72 | .. | .. | .. | .. |
| 113 | Labourers employed on railway construction and maintenance and coolies and porters employed on railway premises | 3,192 | 3,116 | 76 | .. | .. | .. | .. |
| | Total Order 22—Post Office, Telegraph and Telephone Services | 1,366 | 1,337 | 29 | .. | .. | .. | .. |
| 114 | Post office, telegraph and telephone services | 1,366 | 1,337 | 29 | .. | .. | .. | .. |
| | Total Sub-Class V—Trade | 88,840 | 79,320 | 5,654 | 211 | 1,655 | .. | .. |
| | Total Order 23—Banks, Establishments of Credit, Exchange and Insurance | 3,672 | 3,618 | 54 | .. | .. | .. | .. |
| 115 | Bank managers, money-lenders, exchange and insurance agents, money changers and brokers and their employees | 3,672 | 3,618 | 54 | .. | .. | .. | .. |
| | Total Order 24—Brokerage Commission and Export | 5,199 | 4,815 | 36 | 5 | 343 | .. | .. |
| 116 | Brokers, commission agents, commercial travellers, wear-house owners and employees | 5,199 | 4,815 | 36 | 5 | 343 | .. | .. |
| | Total Order 25—Trade in Textiles | 992 | 963 | 29 | .. | .. | .. | .. |
| 117 | Trade in piece-goods, wool, cotton, silk, hair and other textiles | 992 | 963 | 29 | .. | .. | .. | .. |
| | Total Order 26—Trade in Skins, Leather and Furs | 91 | 81 | 10 | .. | .. | .. | .. |
| 118 | Trade in skins, leather, furs, feathers, horn, etc., and the articles made from these | 91 | 81 | 10 | .. | .. | .. | .. |
| | Total Order 27—Trade in Wood | 346 | 306 | 37 | .. | .. | .. | .. |
| 119 | Trade in wood (not fire-wood) | 146 | 114 | 32 | .. | .. | .. | .. |
| 120 | Trade in barks | 38 | 36 | .. | .. | .. | .. | .. |
| 121 | Trade in bamboo and cane | 29 | 24 | 5 | .. | .. | .. | .. |
| 122 | Trade in thatches and other forest produce | 133 | 133 | .. | .. | .. | .. | .. |
| | Total Order 28—Trade in Metals | 385 | 375 | 10 | .. | .. | .. | .. |
| 123 | Trade in metals, machinery, knives, tools, etc. | 385 | 375 | 10 | .. | .. | .. | .. |
| | Total Order 29—Trade in Pottery, Bricks and Tiles | 73 | 70 | 3 | .. | .. | .. | .. |
| 124 | Trade in pottery, bricks and tiles | 73 | 70 | 3 | .. | .. | .. | .. |
| | Total Order 30—Trade in Chemical Products | 629 | 586 | 43 | .. | .. | .. | .. |
| 125 | Drugs, dyes, paints, petroleum, explosives, etc. | 629 | 586 | 43 | .. | .. | .. | .. |
| | Total Order 31—Hotels, Cafes, Restaurants, etc. | 10,184 | 9,407 | 776 | 1 | .. | .. | .. |
| 126 | Vendors of wine, liquors, aerated waters and ice | 664 | 643 | 21 | .. | .. | .. | .. |
| 127 | Owners and managers of hotels, cookshops, sarais, etc. (and employees) | 9,081 | 8,325 | 755 | 1 | .. | .. | .. |
| 128 | Hawkers of drink and food stuffs | 439 | 439 | .. | .. | .. | .. | .. |
| | Total Order 32—Other Trade in Food Stuffs | 12,555 | 9,897 | 2,652 | 5 | 1 | .. | .. |
| 129 | Grain and pulse dealers | 850 | 799 | 21 | .. | .. | .. | .. |
| 130 | Dealers in sweet-meats, sugar and spices | 1,899 | 1,516 | 383 | .. | .. | .. | .. |
| 131 | Dealers in dairy products, eggs and poultry | 3,049 | 2,969 | 80 | .. | .. | .. | .. |
| 132 | Dealers in animals for food | 22 | 19 | 3 | .. | .. | .. | .. |
| 133 | Dealers in fodder for animals | 51 | 50 | 1 | .. | .. | .. | .. |
| 134 | Dealers in other food stuffs | 2,773 | 2,430 | 338 | 5 | .. | .. | .. |
| 135 | Dealers in tobacco | 3,749 | 1,929 | 1,820 | .. | .. | .. | .. |
| 136 | Dealers in opium | 27 | 27 | .. | .. | .. | .. | .. |
| 137 | Dealers in Ganja | 185 | 158 | 6 | .. | 1 | .. | .. |

| Group No. | Occupation. | Total following occupation. | As principal occupation. | | As working dependents. | | As subsidiary to other occupation. | |
|-----------|--|-----------------------------|--------------------------|----------|------------------------|----------|------------------------------------|----------|
| | | | Males. | Females. | Males. | Females. | Males. | Females. |
| 1 | 2 | 3 | 4 | 5 | 6 | 7 | 8 | 9 |
| | Total Order 33—Trade in Clothing and Toilet Articles | 2,147 | 1,770 | 5 | 12 | 360 | | |
| 138 | Trade in ready-made clothing and other articles of dress and the toilet (hats, umbrellas, socks, ready-made shoes, perfumes, etc.) | 2,147 | 1,770 | 5 | 12 | 360 | | |
| | Total Order 34—Trade in Furniture | 373 | 359 | 14 | | | | |
| 139 | Trade in furniture, carpets, curtain and beddings | 225 | 215 | 10 | | | | |
| 140 | Hardware, cooking utensils, porcelain, crockery, glassware bottles, articles for gardening, etc. | 148 | 144 | 4 | | | | |
| | Total Order 35—Trade in Building Materials | 12 | 12 | | | | | |
| 141 | Trade in building materials (other than bricks, tiles and woody materials) | 12 | 12 | | | | | |
| | Total Order 36—Trade in Means of Transport | 384 | 382 | 22 | | | | |
| 142 | Dealers and hirers and mechanical transport, motors, cycles, etc. | 151 | 150 | 1 | | | | |
| 143 | Dealers and hirers and other carriages, carts, boats, etc. | 184 | 170 | 14 | | | | |
| 144 | Dealers and hirers of elephants, camels, horses, cattle, asses, mules, etc. | 49 | 42 | 7 | | | | |
| | Total Order 37—Trade in Fuel | 540 | 479 | 53 | 8 | | | |
| 145 | Dealers in fire-wood, charcoal, coal, cowdung, etc. | 540 | 479 | 53 | 8 | | | |
| | Total Order 38—Trade in Articles of Luxury and those pertaining to Letters and the Arts and Sciences | 970 | 841 | 129 | | | | |
| 146 | Dealers in precious stones, jewellery (real and imitation), clocks, optical instruments, etc. | 394 | 393 | 1 | | | | |
| 147 | Dealers in common bangles, bead necklaces, fans, small articles, toys, hunting and fishing tackle, flowers, etc. | 334 | 327 | 107 | | | | |
| 148 | Publishers, bookellers, stationers, dealers in music, pictures, musical instruments and curiosities | 242 | 221 | 21 | | | | |
| | Total Order 39—Trade of Other Sorts | 48,388 | 45,376 | 1,781 | 180 | 951 | | |
| 149 | Dealers in rags, stable refuse, etc. | 15 | 9 | 6 | | | | |
| 150 | General store-keepers, shop-keepers, otherwise unspecified | 38,851 | 36,706 | 1,016 | 180 | 949 | | |
| 151 | Itinerant traders, pedlars and hawkers (of other than food, etc.) | 7,003 | 6,842 | 759 | | 2 | | |
| 152 | Other trades (including farmers of pounds, tools and markets) | 1,819 | 1,819 | | | | | |
| | Total Class C—Public Administration and Liberal Arts | 61,317 | 57,224 | 4,078 | 12 | 1 | 2 | |
| | Total Sub-Class VI—Public Force | 9,042 | 8,872 | 170 | | | | |
| | Total Order 40—Army | 3,053 | 2,919 | 134 | | | | |
| 153 | Army (Imperial) | 2,991 | 2,864 | 127 | | | | |
| 154 | Army (Indian States) | 62 | 55 | 7 | | | | |
| | Total Order 41—Navy | 674 | 672 | 2 | | | | |
| 155 | Navy | 674 | 672 | 2 | | | | |
| | Total Order 42—Air Force | 16 | 14 | 2 | | | | |
| 156 | Air force | 16 | 14 | 2 | | | | |
| | Total Order 43—Police | 5,299 | 5,267 | 32 | | | | |
| 157 | Police | 4,166 | 4,139 | 27 | | | | |
| 158 | Village watchmen | 1,133 | 1,128 | 5 | | | | |
| | Total Sub-Class VII—Public Administration | 32,286 | 30,832 | 1,452 | 2 | | | |
| | Total Order 44—Public Administration | 32,286 | 30,832 | 1,452 | 2 | | | |
| 159 | Service of the State | 5,054 | 4,783 | 270 | 1 | | | |
| 160 | Service of Indian and Foreign States | 164 | 157 | 7 | | | | |
| 161 | Municipal and other local (not village) service | 26,848 | 25,672 | 1,175 | 1 | | | |
| 162 | Village officials and servants other than watchmen | 220 | 220 | | | | | |
| | Total Sub-Class VIII—Professions and Liberal Arts | 19,989 | 17,520 | 2,456 | 10 | 4 | 2 | |
| | Total Order 45—Religion | 2,800 | 2,710 | 85 | 5 | | | |
| 163 | Priests, ministers, etc. | 1,155 | 1,119 | 36 | | | | |
| 164 | Monks, nuns, religious mendicants | 841 | 821 | 15 | 5 | | | |
| 165 | Other religious workers | 165 | 159 | 6 | | | | |
| 166 | Servants in religious edifices, burial and burying ground, pilgrim conductors and circumcisers, etc. | 639 | 611 | 28 | | | | |
| | Total Order 46—Law | 1,732 | 1,715 | 16 | | 1 | | |
| 167 | Lawyers of all kinds, including Quazis, law agents and Mukhtars | 1,620 | 1,605 | 14 | | 1 | | |
| 168 | Lawyers, clerks, petition writers, etc. | 112 | 110 | 2 | | | | |
| | Total Order 47—Medicine | 3,768 | 2,585 | 1,179 | 4 | | | |
| 169 | Registered medical practitioners including oculists | 1,755 | 1,687 | 68 | | | | |
| 170 | Other persons practising the healing arts without being registered | 208 | 198 | 10 | | | | |
| 171 | Dentists | 77 | 50 | 43 | 4 | | | |
| 172 | Midwives, vaccinators, compounders, nurses, masseurs, etc. | 1,684 | 646 | 1,038 | | | | |
| 173 | Veterinary surgeons | 44 | 24 | 20 | | | | |

| Group No. | Occupation. | Total following occupation. | As principal occupation. | | As working dependents. | | As subsidiary to other occupation. | |
|-----------|--|-----------------------------|--------------------------|---------------|------------------------|-----------|------------------------------------|----------|
| | | | Males. | Females. | Males. | Females. | Males. | Females. |
| 1 | 2 | 3 | 4 | 5 | 6 | 7 | 8 | 9 |
| | Total Order 48—Instruction | 3,939 | 3,358 | 679 | | | 2 | |
| 174 | Professors and teachers of all kinds | 2,996 | 2,329 | 665 | | | 2 | |
| 175 | Clerks and servants connected with education | 943 | 929 | 14 | | | | |
| | Total Order 49—Letters, Arts and Sciences (other than 44) | 7,750 | 7,253 | 497 | 1 | | | |
| 176 | Public scribes, stenographers, etc. | 287 | 182 | 105 | | | | |
| 177 | Architects, surveyors, engineers and their employees (not being State servants) | 195 | 188 | 7 | | | | |
| 178 | Authors, editors, journalists and photographers | 998 | 389 | 13 | | | | |
| 179 | Artists, sculptors and image makers | 533 | 520 | 13 | | | | |
| 180 | Scientists (astronomers, botanists, etc.) | 82 | 70 | 12 | | | | |
| 181 | Horoscope casters, astrologers, fortune-tellers, wizards, witches and medium | 623 | 619 | 4 | | | | |
| 182 | Musicians (composers and performers other than military), actors, dancers, etc. | 1,142 | 953 | 189 | | | | |
| 183 | Managers and employees of places of public entertainments, race courses, societies, clubs | 4,348 | 4,197 | 150 | 1 | | | |
| 184 | Conjurors, acrobats, reciters, exhibitors of curiosities and wild animals, etc. | 147 | 143 | 4 | | | | |
| | Total Class D—Miscellaneous | 175,650 | 155,970 | 18,573 | 764 | 43 | | |
| | Total Sub-Class IX—Persons living on their income | 1,855 | 1,666 | 188 | | 1 | | |
| | Total Order 50—Persons living principally on their income | 1,855 | 1,666 | 188 | | 1 | | |
| 185 | Proprietors (other than of agricultural land), fund and scholarships holders and pensioners | 1,855 | 1,666 | 188 | | 1 | | |
| | Total Sub-Class X—Domestic Service | 40,297 | 34,119 | 6,149 | 7 | 31 | | |
| | Total Order 51—Domestic Service | 40,297 | 34,119 | 6,149 | 7 | 31 | | |
| 186 | Private motor-drivers and cleaners | 1,404 | 1,387 | 17 | | | | |
| 187 | Other domestic service | 38,893 | 32,732 | 6,162 | 7 | 31 | | |
| | Total Sub-Class XI—Insufficiently described Occupations | 126,000 | 115,812 | 10,183 | 2 | 3 | | |
| | Total Order 52—General terms which do not indicate a definite Occupation | 126,000 | 115,812 | 10,183 | 2 | 3 | | |
| 188 | Manufacturers, business men and contractors otherwise unspecified | 6,631 | 6,287 | 343 | 1 | | | |
| 189 | Cashiers, accountants, book-keepers, clerks and other employees in unspecified offices and ware-houses and shops | 52,428 | 50,016 | 2,408 | 1 | 3 | | |
| 190 | Mechanics, otherwise unspecified | 4,985 | 4,941 | 44 | | | | |
| 191 | Labourers and workmen otherwise unspecified | 61,956 | 54,568 | 7,388 | | | | |
| | Total Sub-Class XII—Unproductive | 7,498 | 4,382 | 2,353 | 755 | 8 | | |
| | Total Order 53—Inmates of Jails, Asylums and Aims Houses | 960 | 206 | 2 | 750 | 2 | | |
| 192 | Inmates of jails, asylums and aims houses | 960 | 206 | 2 | 750 | 2 | | |
| | Total Order 54—Beggars, Vagrants and Prostitutes | 6,175 | 3,835 | 2,329 | 5 | 6 | | |
| 193 | Beggars and vagrants | 5,025 | 3,821 | 1,193 | 5 | 6 | | |
| 194 | Procurers and prostitutes | 1,150 | 14 | 1,136 | | | | |
| | Total Order 55—Other unclassified non-productive Industries | 363 | 341 | 22 | | | | |
| 195 | Other unclassified non-productive industries | 363 | 341 | 22 | | | | |

CITY TABLE VII—PART II—BOMBAY CITY.

OCCUPATIONS OR MEANS OF LIVELIHOOD—BY RELIGION.

(Corresponding to Imperial Table X, Part I.)

Details showing total earners, working dependants, non-working dependants
and total population of each religion.

| | HINDU. | | | MUSLIM. | | | JAT. | | |
|---------------------------------|----------|-----------------------|--------------------|----------|--------------------|------------------|----------|-------------------|-----------|
| | Persons. | Males. | Females. | Persons. | Males. | Females. | Persons. | Males. | Females. |
| 1 | 2 | 3 | 4 | 5 | 6 | 7 | 8 | 9 | 10 |
| Total earners | 380,054 | { 345,995 *1,312 } | { 41,505 *542 } | 103,904 | { 99,118 *683 } | { 4,689 *14 } | 6,334 | { 5,964 *309 } | 61 *.. |
| Total working dependants .. | 2,300 | 751 | 1,645 | 336 | 232 | 104 | 8 | .. | 8 |
| Total non-working dependants .. | 398,411 | 157,530 | 240,881 | 105,006 | 43,885 | 61,121 | 6,082 | 2,725 | 3,857 |
| Total population | 780,861 | 505,588 | 284,273 | 209,246 | 143,913 | 65,328 | 12,424 | 8,998 | 3,426 |

| | ZOROASTRIAN. | | | CHRISTIAN. | | | JEW. | | | OTHER RELIGIONS. | | |
|---------------------------------|--------------|-------------------|---------------|------------|--------------------|------------------|----------|------------------|---------------|------------------|------------------|----------|
| | Persons. | Males. | Females. | Persons. | Males. | Females. | Persons. | Males. | Females. | Persons. | Males. | Females. |
| 1 | 11 | 12 | 13 | 14 | 15 | 16 | 17 | 18 | 19 | 20 | 21 | 22 |
| Total earners | 17,080 | { 16,029 *59 } | { 934 *8 } | 42,424 | { 36,528 *143 } | { 5,725 *28 } | 2,455 | { 2,264 *.. } | { 230 *1 } | 1,811 | { 1,701 *15 } | 93 *2 |
| Total working dependants .. | 94 | 94 | .. | 10 | 10 | .. | 4 | 4 | .. | 13 | 5 | 8 |
| Total non-working dependants .. | 40,641 | 14,413 | 26,228 | 38,294 | 14,765 | 23,509 | 6,122 | 2,336 | 3,796 | 914 | 491 | 423 |
| Total population | 57,765 | 30,596 | 27,170 | 80,728 | 51,468 | 29,262 | 8,621 | 4,604 | 4,017 | 2,738 | 2,212 | 526 |

* Who refused to return their occupation.

CITY TABLE VII—PART II—BOMBAY CITY.

OCCUPATIONS OR MEANS OF

(Corresponding to Imperial

| Group No. | Occupation. | HINDU. | | | | | | As principal occupation. | |
|-----------|--|--------------------------|----------|------------------------|----------|------------------------------------|----------|--------------------------|----------|
| | | As principal occupation. | | As working dependants. | | As subsidiary to other occupation. | | | |
| | | Males. | Females. | Males. | Females. | Males. | Females. | Males. | Females. |
| 1 | 2 | 3 | 4 | 5 | 6 | 7 | 8 | 9 | 10 |
| | Total All Classes | 345,985 | 41,305 | 751 | 1,645 | 84 | .. | 99,118 | 4,089 |
| | Earners who refused to return their occupation | 1,312 | 542 | .. | .. | .. | .. | 683 | 14 |
| | Total Class A—Production of Raw Materials | 8,943 | 970 | .. | .. | 22 | .. | 855 | 16 |
| | Total Sub-Class I—Exploitation of Animals and Vegetation | 8,028 | 859 | .. | .. | 22 | .. | 820 | 23 |
| | Total Order 1—Pasture and Agriculture | 8,420 | 328 | .. | .. | 3 | .. | 802 | 90 |
| | Total Sub-order 1—(a) Cultivation | 1,362 | 167 | .. | .. | 3 | .. | 612 | 75 |
| 1 | Non-cultivating proprietors taking rent in money or kind | 583 | 124 | .. | .. | .. | .. | 392 | 70 |
| 2 | Estate Agents and Managers of owners | 40 | .. | .. | .. | .. | .. | 4 | .. |
| 3 | Estate Agents and Managers of Government | .. | 6 | .. | .. | .. | .. | .. | .. |
| 4 | Rent Collectors, Clerks, etc. | 3 | .. | .. | .. | .. | .. | 8 | .. |
| 5 | Cultivating owners | 280 | 18 | .. | .. | 3 | .. | 58 | 4 |
| 6 | Tenant cultivators | 72 | 12 | .. | .. | .. | .. | 10 | .. |
| 7 | Agricultural labourers | 282 | 7 | .. | .. | .. | .. | 140 | 1 |
| | Total Sub-order 1—(b) Cultivation of special crops, fruit, etc. (Planters, Managers, Clerks and Labourers) | 1,830 | 97 | .. | .. | .. | .. | 63 | 2 |
| 9 | Cinchona | .. | .. | .. | .. | .. | .. | .. | .. |
| 10 | Cocoanut | 1 | 1 | .. | .. | .. | .. | .. | .. |
| 11 | Coffee | 1 | .. | .. | .. | .. | .. | 5 | .. |
| 13 | Pan-Vine | 21 | .. | .. | .. | .. | .. | .. | .. |
| 14 | Rubber | .. | .. | .. | .. | .. | .. | .. | .. |
| 15 | Tea | 18 | .. | .. | .. | .. | .. | 6 | .. |
| 16 | Market gardeners, flower and fruit growers | 1,789 | 96 | .. | .. | .. | .. | 52 | 2 |
| | Total Sub-order 1—(c) Forestry | 268 | 22 | .. | .. | .. | .. | 25 | .. |
| 17 | Forest Officers, Rangers, Guards, etc. | 12 | 3 | .. | .. | .. | .. | .. | .. |
| 18 | Wood cutters and charcoal burners | 194 | .. | .. | .. | .. | .. | 24 | .. |
| 19 | Collectors of Forest produce | 60 | 19 | .. | .. | .. | .. | 1 | .. |
| 20 | Collectors of lac | .. | .. | .. | .. | .. | .. | .. | .. |
| | Total Sub-order 1—(d) Stock Raising | 3,023 | 40 | .. | .. | .. | .. | 96 | 13 |
| 21 | Cattle and buffalo breeders and keepers | 3,010 | 40 | .. | .. | .. | .. | 90 | 13 |
| 22 | Breeders of transport animals | 11 | .. | .. | .. | .. | .. | 1 | .. |
| 23 | Herdsmen, shepherds and breeders of other animals | 2 | .. | .. | .. | .. | .. | 5 | .. |
| | Total Sub-order 1—(e) Raising of small Animals and Insects | 39 | 2 | .. | .. | .. | .. | 6 | .. |
| 24 | Birds, bees, etc. | .. | .. | .. | .. | .. | .. | 1 | .. |
| 26 | Lac cultivation | 39 | 2 | .. | .. | .. | .. | 5 | .. |
| | Total Order 2—Fishing and Hunting | 1,608 | 531 | .. | .. | 19 | .. | 18 | 3 |
| 27 | Fishing and Pearling | 1,607 | 531 | .. | .. | 19 | .. | 17 | 3 |
| 28 | Hunting | 1 | .. | .. | .. | .. | .. | 1 | .. |
| | Total Sub-Class II—Exploitation of Minerals | 915 | 111 | .. | .. | .. | .. | 35 | 3 |
| | Total Order 3—Metallic Minerals | 83 | 1 | .. | .. | .. | .. | 2 | .. |
| 30 | Iron | .. | .. | .. | .. | .. | .. | 1 | .. |
| 33 | Tin and wolfram | 43 | .. | .. | .. | .. | .. | .. | .. |
| 34 | Other metallic minerals | 40 | 1 | .. | .. | .. | .. | 1 | .. |
| | Total Order 4—Non-Metallic Minerals | 832 | 110 | .. | .. | .. | .. | 33 | 3 |
| 35 | Coal | .. | 3 | .. | .. | .. | .. | 15 | 3 |
| 37 | Building materials (including stone, materials for cement manufacture and clays) | 248 | 35 | .. | .. | .. | .. | 19 | .. |
| 40 | Salt, saltpetre and other saline substances | 583 | 72 | .. | .. | .. | .. | 1 | .. |
| 41 | Other non-metallic minerals | 1 | .. | .. | .. | .. | .. | .. | .. |

LIVELIHOOD—BY RELIGION.

Table X, Part I.)

[illegible]

OCCUPATIONS OR MEANS OF

(Corresponding to Imperial

| Group No. | Occupation. | ZOROASTRIAN—contd. | | CHRISTIAN. | | | | | |
|-----------|--|------------------------------------|----------|--------------------------|----------|------------------------|----------|------------------------------------|----------|
| | | As subsidiary to other occupation. | | As principal occupation. | | As working dependants. | | As subsidiary to other occupation. | |
| | | Males. | Females. | Males. | Females. | Males. | Females. | Males. | Females. |
| 1 | 2 | 25 | 26 | 27 | 28 | 29 | 30 | 31 | 32 |
| | Total All Classes | | | 35,528 | 5,725 | 10 | | | |
| | Earners who refused to return their occupation .. | | | 143 | 28 | | | | |
| | Total Class A—Production of Raw Materials .. | | | 321 | 113 | | | | |
| | Total Sub-Class I—Exploitation of Animals and Vegetation .. | | | 313 | 111 | | | | |
| | Total Order I—Pasture and Agriculture .. | | | 108 | 23 | | | | |
| | Total Sub-order 1—(a) Cultivation .. | | | 71 | 19 | | | | |
| 1 | Non-cultivating proprietors taking rent in money or kind .. | | | 62 | 16 | | | | |
| 2 | Estate Agents and Managers of owners .. | | | | | | | | |
| 3 | Estate Agents and Managers of Government .. | | | | | | | | |
| 4 | Rent Collectors, Clerks, etc. .. | | | | | | | | |
| 5 | Cultivating owners .. | | | 4 | 1 | | | | |
| 6 | Tenant cultivators .. | | | | | | | | |
| 7 | Agricultural labourers .. | | | 3 | 2 | | | | |
| | Total Sub-order 1—(b) Cultivation of special crops, fruit, etc. (Planters, Managers, Clerks and Labourers) .. | | | 29 | 4 | | | | |
| 9 | Cinchona .. | | | | | | | | |
| 10 | Cocconut .. | | | | | | | | |
| 11 | Coffee .. | | | | | | | | |
| 13 | Pau-Vue .. | | | | | | | | |
| 14 | Rubber .. | | | | | | | | |
| 15 | Tea .. | | | 1 | 2 | | | | |
| 16 | Market gardeners, flower and fruit growers .. | | | 28 | 2 | | | | |
| | Total Sub-order 1—(c) Forestry .. | | | 6 | | | | | |
| 17 | Forest Officers, Rangers, Guards, etc. .. | | | | | | | | |
| 18 | Wood cutters and char-coal burners .. | | | | | | | | |
| 19 | Collectors of Forest produce .. | | | | | | | | |
| 20 | Collectors of lac .. | | | 6 | | | | | |
| | Total Sub-order 1—(d) Stock Raising .. | | | 2 | | | | | |
| 21 | Cattle and buffalo breeders and keepers .. | | | 1 | | | | | |
| 22 | Breeders of transport animals .. | | | | | | | | |
| 23 | Herdsmen, shepherds and breeders of other animals .. | | | 1 | | | | | |
| | Total Sub-order 1—(e) Raising of small Animals and Insects .. | | | | | | | | |
| 24 | Birds, bees, etc. .. | | | | | | | | |
| 26 | Lac cultivation .. | | | | | | | | |
| | Total Order 2—Fishing and Hunting .. | | | 205 | 88 | | | | |
| 27 | Fishing and Pearlring .. | | | 205 | 88 | | | | |
| 28 | Hunting .. | | | | | | | | |
| | Total Sub-Class II—Exploitation of Minerals .. | | | 8 | 2 | | | | |
| | Total Order 3—Metallic Minerals .. | | | | | | | | |
| 30 | Iron .. | | | | | | | | |
| 33 | Tin and wolfram .. | | | | | | | | |
| 34 | Other metallic minerals .. | | | | | | | | |
| | Total Order 4—Non-Metallic Minerals .. | | | 2 | 2 | | | | |
| 35 | Coal .. | | | 2 | | | | | |
| 37 | Building materials (including stone, materials for cement manufacture and clays) .. | | | | | | | | |
| 40 | Salt, saltpetre and other saline substances .. | | | 6 | 2 | | | | |
| 41 | Other non-metallic minerals .. | | | | | | | | |

| Group No. | Occupation. | HINDU. | | | | | | As principal occupation. | |
|-----------|---|--------------------------|----------|------------------------|----------|------------------------------------|----------|--------------------------|----------|
| | | As principal occupation. | | As working dependants. | | As subsidiary to other occupation. | | | |
| | | Males. | Females. | Males. | Females. | Males. | Females. | Males. | Females. |
| 1 | 2 | 3 | 4 | 5 | 6 | 7 | 8 | 9 | 10 |
| | Total Class B—Preparation and supply of Material Substances .. | 196,728 | 25,185 | 210 | 1,643 | 60 | .. | 61,941 | 1,806 |
| | Total Sub-Class III— Industry | 123,206 | 20,377 | 9 | .. | 5 | .. | 22,676 | 1,156 |
| | Total Order 5—Textiles | 85,049 | 15,850 | .. | .. | .. | .. | 12,224 | 885 |
| 42 | Cotton ginning, cleaning and pressing | 1,522 | 226 | .. | .. | .. | .. | 114 | 7 |
| 43 | Cotton spinning, sizing and weaving | 83,220 | 15,546 | .. | .. | .. | .. | 11,187 | 841 |
| 44 | Jute pressing, spinning and weaving | 22 | 25 | .. | .. | .. | .. | 2 | .. |
| 45 | Rope, twine, string and other fibres | 31 | 15 | .. | .. | .. | .. | 18 | 13 |
| 46 | Wool carding, spinning and weaving | 5 | 12 | .. | .. | .. | .. | 3 | .. |
| 47 | Silk spinning and weaving | 5 | .. | .. | .. | .. | .. | .. | .. |
| 48 | Hair (horse-hair) etc. | .. | .. | .. | .. | .. | .. | .. | .. |
| 49 | Dyeing, bleaching, printing, preparation and sponging of textiles .. | 186 | 17 | .. | .. | .. | .. | 572 | 16 |
| 50 | Lace, crepe, embroideries, fringes, etc. and insufficiently described textile industries | 58 | 9 | .. | .. | .. | .. | 328 | 8 |
| | Total Order 6—Hides Skins and Hard Materials from the Animal Kingdom | 1,053 | 83 | .. | .. | .. | .. | 190 | 4 |
| 51 | Working in leather | 582 | 23 | .. | .. | .. | .. | 144 | 2 |
| 52 | Furriers and persons occupied with feathers, and bristles: brush makers | 449 | 37 | .. | .. | .. | .. | 9 | .. |
| 53 | Bone, ivory, horn, shell etc., workers (except buttons) | 22 | 3 | .. | .. | .. | .. | 37 | 2 |
| | Total Order 7—Wood | 3,946 | 224 | .. | .. | .. | .. | 786 | 11 |
| 54 | Sawyers | 72 | .. | .. | .. | .. | .. | .. | .. |
| 55 | Carpenters, turners and joiners, etc. | 3,661 | 40 | .. | .. | .. | .. | 707 | 10 |
| 56 | Basket makers, and other industries of woody materials, including leaves and thatchers and builders working with bamboo, reeds or similar materials | 213 | 184 | .. | .. | .. | .. | 79 | 1 |
| | Total Order 8—Metals | 1,730 | 53 | .. | .. | .. | .. | 1,015 | 12 |
| 57 | Smelting, forging and rolling of iron and other metals | 51 | 1 | .. | .. | .. | .. | 16 | 1 |
| 58 | Makers of arms, guns, etc. | 4 | 1 | .. | .. | .. | .. | 39 | .. |
| 59 | Blacksmiths, other workers in iron, makers of implements | 878 | 42 | .. | .. | .. | .. | 400 | 1 |
| 60 | Workers in brass-copper and bell metal | 179 | 3 | .. | .. | .. | .. | 47 | .. |
| 61 | Workers in other metals (except precious metals) | 360 | 6 | .. | .. | .. | .. | 484 | 9 |
| 62 | Workers in mints, die-makers, etc. | 38 | .. | .. | .. | .. | .. | 9 | 1 |
| | Total Order 9—Ceramics | 481 | 83 | .. | .. | .. | .. | 49 | 4 |
| 63 | Potters and makers of earthen-ware | 370 | 63 | .. | .. | .. | .. | 27 | 2 |
| 64 | Brick and tile makers | 72 | .. | .. | .. | .. | .. | 18 | .. |
| 65 | Other workers in ceramics | 39 | 20 | .. | .. | .. | .. | 4 | 2 |
| | Total Order 10—Chemical Products Properly so-called and Analogous .. | 116 | 17 | .. | .. | .. | .. | 238 | 23 |
| 66 | Manufacture of matches, fire-works and other explosives | 32 | .. | .. | .. | .. | .. | 52 | 10 |
| 67 | Manufacture of aerated and mineral waters and ice | 20 | .. | .. | .. | .. | .. | 37 | .. |
| 68 | Manufacture and refining of vegetable oils | 5 | 3 | .. | .. | .. | .. | 8 | .. |
| 69 | Manufacture and refining of mineral oils | 14 | .. | .. | .. | .. | .. | .. | .. |
| 70 | Others | 45 | 14 | .. | .. | .. | .. | 141 | 13 |
| | Total Order 11—Food Industries | 1,186 | 143 | 1 | .. | .. | .. | 1,266 | 52 |
| 71 | Rice pounders and makers and flour grinders | 42 | .. | .. | .. | .. | .. | 6 | .. |
| 72 | Grain parchers, etc. | 208 | 9 | .. | .. | .. | .. | 10 | .. |
| 73 | Butchers | 82 | 1 | .. | .. | .. | .. | 853 | 13 |
| 74 | Makers of sugar, molasses and gur | 15 | .. | .. | .. | .. | .. | 2 | .. |
| 75 | Sweetmeat and condiment makers | 359 | 2 | .. | .. | .. | .. | 100 | 3 |
| 76 | Toddy drawers | 235 | 8 | .. | .. | .. | .. | 15 | .. |
| 77 | Brewers and distillers | 2 | .. | .. | .. | .. | .. | .. | .. |
| 78 | Manufacturers of Tobacco | 149 | 110 | 1 | .. | .. | .. | 10 | 21 |
| 80 | Manufacturers of Ganja | 13 | .. | .. | .. | .. | .. | 22 | .. |
| 81 | Others | 81 | 4 | .. | .. | .. | .. | 248 | 15 |
| | Total Order 12—Industries of Dress and the Toilet | 17,542 | 1,818 | .. | .. | 5 | .. | 3,672 | 89 |
| 82 | Boot, shoe, sandal and clog makers | 5,174 | 297 | .. | .. | .. | .. | 87 | 1 |
| 83 | Tailors, milliners, dressmakers and darners | 7,802 | 1,066 | .. | .. | 5 | .. | 1,409 | 27 |
| 84 | Embroiderers, hatmakers and makers of other articles of wear .. | 28 | 1 | .. | .. | .. | .. | 89 | 6 |
| 85 | Washing and cleaning | 4,203 | 485 | .. | .. | .. | .. | 781 | 49 |
| 86 | Barbers, hairdressers and wig-makers | 1,630 | 27 | .. | .. | .. | .. | 1,176 | 2 |
| 87 | Other industries connected with the toilet | 415 | 2 | .. | .. | .. | .. | 130 | 4 |

| MUSLIM. | | | | JAIN. | | | | | | ZOROASTRIAN. | | | |
|------------------------|----------|------------------------------------|----------|--------------------------|----------|------------------------|----------|------------------------------------|----------|--------------------------|----------|------------------------|----------|
| As working dependants. | | As subsidiary to other occupation. | | As principal occupation. | | As working dependants. | | As subsidiary to other occupation. | | As principal occupation. | | As working dependants. | |
| Males. | Females. | Males. | Females. | Males. | Females. | Males. | Females. | Males. | Females. | Males. | Females. | Males. | Females. |
| 11 | 12 | 13 | 14 | 15 | 16 | 17 | 18 | 19 | 20 | 21 | 22 | 23 | 24 |
| 6 | 1 | .. | .. | 4,281 | 41 | .. | 5 | .. | .. | 5,633 | 195 | .. | .. |
| 1 | 1 | .. | .. | 1,256 | .. | .. | .. | .. | .. | 1,026 | 81 | .. | .. |
| 1 | .. | .. | .. | 133 | .. | .. | .. | .. | .. | 417 | 5 | .. | .. |
| .. | .. | .. | .. | .. | .. | .. | .. | 4 | .. | .. | .. | .. | .. |
| 1 | .. | .. | .. | 78 | .. | .. | .. | .. | .. | 403 | 4 | .. | .. |
| .. | .. | .. | .. | .. | .. | .. | .. | .. | .. | 4 | .. | .. | .. |
| .. | .. | .. | .. | .. | .. | .. | .. | .. | .. | 4 | .. | .. | .. |
| .. | .. | .. | .. | .. | .. | .. | .. | .. | .. | 3 | .. | .. | .. |
| .. | .. | .. | .. | .. | .. | .. | .. | .. | .. | .. | .. | .. | .. |
| .. | .. | .. | .. | .. | .. | .. | .. | .. | .. | .. | .. | .. | .. |
| .. | .. | .. | .. | 13 | .. | .. | .. | .. | .. | 3 | 1 | .. | .. |
| .. | .. | .. | .. | 42 | .. | .. | .. | .. | .. | .. | .. | .. | .. |
| .. | .. | .. | .. | .. | .. | .. | .. | .. | .. | 5 | .. | .. | .. |
| .. | .. | .. | .. | .. | .. | .. | .. | .. | .. | 2 | .. | .. | .. |
| .. | .. | .. | .. | .. | .. | .. | .. | .. | .. | 2 | .. | .. | .. |
| .. | .. | .. | .. | .. | .. | .. | .. | .. | .. | 1 | .. | .. | .. |
| .. | .. | .. | .. | 103 | .. | .. | .. | .. | .. | 89 | 1 | .. | .. |
| .. | .. | .. | .. | .. | .. | .. | .. | .. | .. | .. | .. | .. | .. |
| .. | .. | .. | .. | 103 | .. | .. | .. | .. | .. | 89 | 1 | .. | .. |
| .. | .. | .. | .. | .. | .. | .. | .. | .. | .. | .. | .. | .. | .. |
| .. | .. | .. | .. | 259 | .. | .. | .. | .. | .. | 39 | 1 | .. | .. |
| .. | .. | .. | .. | .. | .. | .. | .. | .. | .. | 1 | .. | .. | .. |
| .. | .. | .. | .. | .. | .. | .. | .. | .. | .. | .. | .. | .. | .. |
| .. | .. | .. | .. | .. | .. | .. | .. | .. | .. | 36 | .. | .. | .. |
| .. | .. | .. | .. | 52 | .. | .. | .. | .. | .. | .. | .. | .. | .. |
| .. | .. | .. | .. | 207 | .. | .. | .. | .. | .. | 2 | 1 | .. | .. |
| .. | .. | .. | .. | .. | .. | .. | .. | .. | .. | .. | .. | .. | .. |
| .. | .. | .. | .. | .. | .. | .. | .. | .. | .. | 20 | 4 | .. | .. |
| .. | .. | .. | .. | .. | .. | .. | .. | .. | .. | 20 | 4 | .. | .. |
| .. | .. | .. | .. | .. | .. | .. | .. | .. | .. | .. | .. | .. | .. |
| .. | .. | .. | .. | .. | .. | .. | .. | .. | .. | 37 | .. | .. | .. |
| .. | .. | .. | .. | .. | .. | .. | .. | .. | .. | .. | .. | .. | .. |
| .. | .. | .. | .. | .. | .. | .. | .. | .. | .. | 13 | .. | .. | .. |
| .. | .. | .. | .. | .. | .. | .. | .. | .. | .. | .. | .. | .. | .. |
| .. | .. | .. | .. | .. | .. | .. | .. | .. | .. | 24 | .. | .. | .. |
| .. | .. | .. | .. | 157 | .. | .. | .. | .. | .. | 12 | 3 | .. | .. |
| .. | .. | .. | .. | .. | .. | .. | .. | .. | .. | 2 | .. | .. | .. |
| .. | .. | .. | .. | 59 | .. | .. | .. | .. | .. | .. | .. | .. | .. |
| .. | .. | .. | .. | .. | .. | .. | .. | .. | .. | .. | .. | .. | .. |
| .. | .. | .. | .. | 66 | .. | .. | .. | .. | .. | 2 | .. | .. | .. |
| .. | .. | .. | .. | .. | .. | .. | .. | .. | .. | 4 | 1 | .. | .. |
| .. | .. | .. | .. | .. | .. | .. | .. | .. | .. | .. | .. | .. | .. |
| .. | .. | .. | .. | 13 | .. | .. | .. | .. | .. | .. | .. | .. | .. |
| .. | .. | .. | .. | 19 | .. | .. | .. | .. | .. | .. | .. | .. | .. |
| .. | .. | .. | .. | .. | .. | .. | .. | .. | .. | 4 | 2 | .. | .. |
| .. | 1 | .. | .. | 340 | .. | .. | .. | .. | .. | 46 | 58 | .. | .. |
| .. | 1 | .. | .. | 69 | .. | .. | .. | .. | .. | 1 | .. | .. | .. |
| .. | .. | .. | .. | 107 | .. | .. | .. | .. | .. | 34 | 57 | .. | .. |
| .. | .. | .. | .. | 18 | .. | .. | .. | .. | .. | 2 | 1 | .. | .. |
| .. | .. | .. | .. | .. | .. | .. | .. | .. | .. | 9 | .. | .. | .. |
| .. | .. | .. | .. | .. | .. | .. | .. | .. | .. | .. | .. | .. | .. |
| .. | .. | .. | .. | 46 | .. | .. | .. | .. | .. | .. | .. | .. | .. |

| Group No. | Occupation. | ZOROASTRIAN—contd. | | CHRISTIAN. | | | | | |
|-----------|--|------------------------------------|----------|--------------------------|----------|------------------------|----------|------------------------------------|----------|
| | | As subsidiary to other occupation. | | As principal occupation. | | As working dependants. | | As subsidiary to other occupation. | |
| | | Males. | Females. | Males. | Females. | Males. | Females. | Males. | Females. |
| 1 | 2 | 25 | 26 | 27 | 28 | 29 | 30 | 31 | 32 |
| | Total Class B—Preparation and supply of Material Substances | .. | .. | 12,967 | 807 | 10 | .. | .. | .. |
| | Total Sub-Class III—Industry | .. | .. | 5,223 | 220 | 10 | .. | .. | .. |
| | Total Order 5—Textiles | .. | .. | 1,880 | 72 | .. | .. | .. | .. |
| 42 | Cotton ginning, cleaning and pressing | .. | .. | 5 | .. | .. | .. | .. | .. |
| 43 | Cotton spinning, sizing and weaving | .. | .. | 1,525 | 67 | .. | .. | .. | .. |
| 44 | Jute pressing, spinning and weaving | .. | .. | 22 | .. | .. | .. | .. | .. |
| 45 | Rope, twine, string and other fibres | .. | .. | 1 | .. | .. | .. | .. | .. |
| 46 | Wool carding, spinning and weaving | .. | .. | 1 | .. | .. | .. | .. | .. |
| 47 | Silk spinning and weaving | .. | .. | 1 | 5 | .. | .. | .. | .. |
| 48 | Hair (horse-hair) etc. | .. | .. | 1 | .. | .. | .. | .. | .. |
| 49 | Dyeing, bleaching, printing, preparation and sponging of textiles | .. | .. | 126 | .. | .. | .. | .. | .. |
| 50 | Lace, crepe, embroideries, fringes, etc., and insufficiently described textile industries | .. | .. | .. | .. | .. | .. | .. | .. |
| | Total Order 6—Hides Skins and Hard Materials from the Animal Kingdom | .. | .. | 5 | 1 | .. | .. | .. | .. |
| 51 | Working in leather | .. | .. | 5 | 1 | .. | .. | .. | .. |
| 52 | Furriers and persons occupied with feathers, and bristles: brush makers | .. | .. | .. | .. | .. | .. | .. | .. |
| 53 | Bone, ivory, horn, shell, etc., workers (except buttons) | .. | .. | .. | .. | .. | .. | .. | .. |
| | Total Order 7—Wood | .. | .. | 617 | 4 | .. | .. | .. | .. |
| 54 | Sawyers | .. | .. | .. | .. | .. | .. | .. | .. |
| 55 | Carpenters, turners and joiners, etc. | .. | .. | 615 | 4 | .. | .. | .. | .. |
| 56 | Basket makers, and other industries of woody materials including leaves and thatchers and builders working with bamboo, reeds or similar materials | .. | .. | 2 | .. | .. | .. | .. | .. |
| | Total Order 8—Metals | .. | .. | 57 | 22 | .. | .. | .. | .. |
| 57 | Smelting, forging and rolling of iron and other metals | .. | .. | 2 | .. | .. | .. | .. | .. |
| 58 | Makers of arms, guns, etc. | .. | .. | .. | .. | .. | .. | .. | .. |
| 59 | Blacksmiths, other workers in iron, makers of implements | .. | .. | 55 | 1 | .. | .. | .. | .. |
| 60 | Workers in brass-copper and bell metal | .. | .. | 1 | .. | .. | .. | .. | .. |
| 61 | Workers in other metals (except precious metals) | .. | .. | 10 | 21 | .. | .. | .. | .. |
| 62 | Workers in mints, diesinkers, etc. | .. | .. | 3 | .. | .. | .. | .. | .. |
| | Total Order 9—Ceramics | .. | .. | 26 | .. | .. | .. | .. | .. |
| 63 | Potters and makers of earthen-ware | .. | .. | .. | .. | .. | .. | .. | .. |
| 64 | Brick and tile makers | .. | .. | 26 | .. | .. | .. | .. | .. |
| 65 | Other workers in ceramics | .. | .. | .. | .. | .. | .. | .. | .. |
| | Total Order 10—Chemical Products Properly so-called and Analogous | .. | .. | 7 | .. | .. | .. | .. | .. |
| 66 | Manufacture of matches, fire-works and other explosives | .. | .. | 2 | .. | .. | .. | .. | .. |
| 67 | Manufacture of brated and mineral waters and ice | .. | .. | 1 | .. | .. | .. | .. | .. |
| 68 | Manufacture and refining of vegetable oils | .. | .. | .. | .. | .. | .. | .. | .. |
| 69 | Manufacture and refining of mineral oils | .. | .. | 2 | .. | .. | .. | .. | .. |
| 70 | Others | .. | .. | 2 | .. | .. | .. | .. | .. |
| | Total Order 11—Food Industries | .. | .. | 259 | 9 | 10 | .. | .. | .. |
| 71 | Rice pounders and huskers and flour grinders | .. | .. | 1 | 1 | .. | .. | .. | .. |
| 72 | Grain parlers, etc. | .. | .. | .. | .. | .. | .. | .. | .. |
| 73 | Butchers | .. | .. | 10 | .. | 10 | .. | .. | .. |
| 74 | Makers of sugar, molasses and gur | .. | .. | .. | .. | .. | .. | .. | .. |
| 75 | Sweetmeat and condiment makers | .. | .. | 1 | .. | .. | .. | .. | .. |
| 76 | Toddy drawers | .. | .. | 150 | 7 | .. | .. | .. | .. |
| 77 | Brewers and distillers | .. | .. | .. | .. | .. | .. | .. | .. |
| 78 | Manufacturers of Tobacco | .. | .. | 10 | 1 | .. | .. | .. | .. |
| 80 | Manufacturers of Ganja | .. | .. | .. | .. | .. | .. | .. | .. |
| 81 | Others | .. | .. | 87 | .. | .. | .. | .. | .. |
| | Total Order 12—Industries of Dress and the Toilet | .. | .. | 1,150 | 73 | .. | .. | .. | .. |
| 82 | Boot, shoe, sandal and clog makers | .. | .. | 33 | 1 | .. | .. | .. | .. |
| 83 | Tailors, milliners, dressmakers and darners | .. | .. | 1,053 | 49 | .. | .. | .. | .. |
| 84 | Embroiderers, hatmakers and makers of other articles of wear | .. | .. | 16 | 20 | .. | .. | .. | .. |
| 85 | Washing and cleaning | .. | .. | 22 | 1 | .. | .. | .. | .. |
| 86 | Barbers, hairdressers and wig-makers | .. | .. | 19 | 1 | .. | .. | .. | .. |
| 87 | Other industries connected with the toilet | .. | .. | 7 | 1 | .. | .. | .. | .. |

[illegible]

| Group No. | Occupation. | Hindu. | | | | | | As principal occupation. | |
|-----------|---|--------------------------|----------|------------------------|----------|------------------------------------|----------|--------------------------|----------|
| | | As principal occupation. | | As working dependants. | | As subsidiary to other occupation. | | | |
| | | Males. | Females. | Males. | Females. | Males. | Females. | Males. | Females. |
| 1 | 2 | 3 | 4 | 5 | 6 | 7 | 8 | 9 | 10 |
| | Total Order 13—Furniture Industries | 201 | 2 | | | | | 114 | |
| 88 | Cabinet makers, carriage painters, etc. | 171 | 2 | | | | | 83 | |
| 89 | Upholsterers, tent makers, etc. | 30 | | | | | | 81 | |
| | Total Order 14—Building Industries | | | | | | | | |
| 90 | Lime burners, cement workers; Excavators and well sinkers; Stone cutters and dressers; Brick layers and masons; Builders (other than buildings made of bamboo or similar materials); painters, decorators of houses, tilers, plumbers, etc. | 1,565 | 22 | | | | | 1,583 | 8 |
| | Total Order 15—Construction of Means of Transport | 278 | 100 | | | | | 235 | 28 |
| 91 | Persons engaged in making, assembling or repairing motor vehicles or cycle | 169 | 98 | | | | | 208 | 1 |
| 92 | Carriage, cart, palki, etc., makers and wheel-wrights | 3 | 2 | | | | | 1 | 17 |
| 93 | Ship, boat, aeroplane builders | 106 | | | | | | 26 | 19 |
| | Total Order 16—Production and Transmission of Physical Force | | | | | | | | |
| 94 | Heat, light, electricity, motive power, etc., Gas works and electric light and power | 638 | 14 | | | | | 190 | 1 |
| | Total Order 17—Miscellaneous and undefined Industries | 9,421 | 1,968 | 8 | | | | 1,114 | 39 |
| 95 | Printers, engravers, bookbinders, etc. | 1,433 | 68 | | | | | 349 | 2 |
| 96 | Makers of musical instruments | 535 | 23 | | | | | 18 | |
| 97 | Makers of clocks and surgical or scientific instruments, etc. | 111 | | | | | | 122 | 1 |
| 98 | Makers of jewellery and ornaments | 2,180 | 28 | | | | | 50 | |
| 99 | Other miscellaneous and undefined industries (toymaking, taxidermy, etc.) | 854 | 366 | | | | | 463 | 6 |
| 100 | Scavenging | 4,308 | 1,483 | 8 | | | | 112 | 27 |
| | Total Sub-Class IV—Transport | 29,707 | 408 | | | 55 | | 13,291 | 60 |
| | Total Order 18—Transport by Air | | | | | | | | |
| 101 | Persons concerned with aerodromes and aeroplanes | 13 | | | | | | 25 | 6 |
| | Total Order 19—Transport by Water | 10,582 | 152 | | | 55 | | 7,202 | 15 |
| 102 | Ship-owners, boat-owners and their employees, officers, mariners, Ships' brokers, boatmen and tow men | 6,051 | 6 | | | 55 | | 5,506 | |
| 103 | Persons (other than labourers) employed in harbours, docks, rivers and canals, including pilots | 1,000 | 1 | | | | | 289 | |
| 104 | Labourers employed on harbours, docks, rivers and canals | 3,531 | 145 | | | | | 1,407 | 15 |
| | Total Order 20—Transport by Road | 9,395 | 148 | | | | | 4,270 | 19 |
| 105 | Persons (other than labourers) employed on the construction and maintenance of roads and bridges | 74 | 1 | | | | | 32 | |
| 106 | Labourers employed on roads and bridges | 587 | 102 | | | | | 11 | |
| 107 | Owners, managers and employees (excluding personal servants) connected with mechanically driven vehicles (including trams) | 2,330 | 15 | | | | | 2,290 | 7 |
| 108 | Owners, managers and employees (excluding personal servants) connected with other vehicles | 2,299 | 15 | | | | | 1,092 | 8 |
| 109 | Palki, etc., bearers and owners | 6 | | | | | | 7 | |
| 110 | Pack elephant, camel, mule, ass and bullock, owners and drivers | 7 | 1 | | | | | 6 | |
| 111 | Porters and messengers | 4,092 | 14 | | | | | 832 | 4 |
| | Total Order 21—Transport by Rail | 8,889 | 104 | | | | | 1,649 | 20 |
| 112 | Railway employees of all kinds other than coolies | 6,150 | 46 | | | | | 1,358 | 3 |
| 113 | Labourers employed on railway construction and maintenance and coolies and porters employed on railway premises | 2,739 | 58 | | | | | 291 | 17 |
| | Total Order 22—Post Office, Telegraph and Telephone Services | | | | | | | | |
| 114 | Post Office, Telegraph and Telephone services | 828 | 4 | | | | | 145 | |

| MUSLIM. | | | | JAIN. | | | | | | ZORASTRIAN. | | | |
|------------------------|----------|------------------------------------|----------|--------------------------|----------|------------------------|----------|------------------------------------|----------|--------------------------|----------|------------------------|----------|
| As working dependants. | | As subsidiary to other occupation. | | As principal occupation. | | As working dependants. | | As subsidiary to other occupation. | | As principal occupation. | | As working dependants. | |
| Males. | Females. | Males. | Females. | Males. | Females. | Males. | Females. | Males. | Females. | Males. | Females. | Males. | Females. |
| 11. | 12. | 13. | 14. | 15. | 16. | 17. | 18. | 19. | 20. | 21. | 22. | 23. | 24. |
| .. | .. | .. | .. | 47 | .. | .. | .. | .. | .. | 17 | .. | .. | .. |
| .. | .. | .. | .. | .. | .. | .. | .. | .. | .. | 5 | .. | .. | .. |
| .. | .. | .. | .. | 17 | .. | .. | .. | .. | .. | 12 | .. | .. | .. |
| .. | .. | .. | .. | 9 | .. | .. | .. | .. | .. | 43 | 3 | .. | .. |
| .. | .. | .. | .. | 68 | .. | .. | .. | .. | .. | 18 | .. | .. | .. |
| .. | .. | .. | .. | 68 | .. | .. | .. | .. | .. | 15 | .. | .. | .. |
| .. | .. | .. | .. | .. | .. | .. | .. | .. | .. | 3 | .. | .. | .. |
| .. | .. | .. | .. | .. | .. | .. | .. | .. | .. | .. | .. | .. | .. |
| .. | .. | .. | .. | .. | .. | .. | .. | .. | .. | 137 | .. | .. | .. |
| .. | .. | .. | .. | 269 | .. | .. | .. | .. | .. | 140 | 6 | .. | .. |
| .. | .. | .. | .. | 89 | .. | .. | .. | .. | .. | 73 | 11 | .. | .. |
| .. | .. | .. | .. | 23 | .. | .. | .. | .. | .. | .. | .. | .. | .. |
| .. | .. | .. | .. | .. | .. | .. | .. | .. | .. | 38 | 2 | .. | .. |
| .. | .. | .. | .. | 34 | .. | .. | .. | .. | .. | 9 | .. | .. | .. |
| .. | .. | .. | .. | 123 | .. | .. | .. | .. | .. | 28 | 2 | .. | .. |
| .. | .. | .. | .. | .. | .. | .. | .. | .. | .. | .. | .. | .. | .. |
| .. | .. | .. | .. | 108 | .. | .. | .. | .. | .. | 1,167 | 4 | .. | .. |
| .. | .. | .. | .. | .. | .. | .. | .. | .. | .. | .. | .. | .. | .. |
| .. | .. | .. | .. | 15 | .. | .. | .. | .. | .. | 103 | 1 | .. | .. |
| .. | .. | .. | .. | 15 | .. | .. | .. | .. | .. | 22 | .. | .. | .. |
| .. | .. | .. | .. | .. | .. | .. | .. | .. | .. | 50 | 1 | .. | .. |
| .. | .. | .. | .. | .. | .. | .. | .. | .. | .. | 25 | .. | .. | .. |
| .. | .. | .. | .. | .. | .. | .. | .. | .. | .. | 264 | 1 | .. | .. |
| .. | .. | .. | .. | .. | .. | .. | .. | .. | .. | 87 | .. | .. | .. |
| .. | .. | .. | .. | .. | .. | .. | .. | .. | .. | .. | .. | .. | .. |
| .. | .. | .. | .. | .. | .. | .. | .. | .. | .. | 161 | 1 | .. | .. |
| .. | .. | .. | .. | .. | .. | .. | .. | .. | .. | 11 | .. | .. | .. |
| .. | .. | .. | .. | .. | .. | .. | .. | .. | .. | 3 | .. | .. | .. |
| .. | .. | .. | .. | .. | .. | .. | .. | .. | .. | .. | .. | .. | .. |
| .. | .. | .. | .. | .. | .. | .. | .. | .. | .. | 2 | .. | .. | .. |
| .. | .. | .. | .. | 29 | .. | .. | .. | .. | .. | 708 | 2 | .. | .. |
| .. | .. | .. | .. | 29 | .. | .. | .. | .. | .. | 701 | 2 | .. | .. |
| .. | .. | .. | .. | .. | .. | .. | .. | .. | .. | 7 | .. | .. | .. |
| .. | .. | .. | .. | 64 | .. | .. | .. | .. | .. | 22 | .. | .. | .. |

| Group No. | Occupation. | ZOROASTRIAN—contd. | | CHRISTIAN. | | | | | |
|-----------|---|------------------------------------|----------|--------------------------|------------|------------------------|----------|------------------------------------|----------|
| | | As subsidiary to other occupation. | | As principal occupation. | | As working dependants. | | As subsidiary to other occupation. | |
| | | Males. | Females. | Males. | Females. | Males. | Females. | Males. | Females. |
| 1 | 2 | 25 | 26 | 27 | 28 | 29 | 30 | 31 | 32 |
| | Total Order 13—Furniture Industries | | | 826 | | | | | |
| 88 | Cabinet makers, carriage painters, etc. | | | 826 | | | | | |
| 89 | Upholsterers, tent makers, etc. | | | | | | | | |
| | Total Order 14—Building Industries | | | | | | | | |
| 90 | Lime burners, cement workers; Excavators and well sinkers; Stone cutters and dressers; Brick layers and masons; Builders (other than buildings made of bamboo or similar materials), painters, decorators of houses, tilers, plumbers, etc. | | | 125 | 1 | | | | |
| | Total Order 15—Construction of Means of Transport | | | 44 | | | | | |
| 91 | Persons engaged in making, assembling or repairing motor vehicles or cycle | | | 24 | | | | | |
| 92 | Carriage, cart, paliki, etc., makers and wheel-wrights | | | | | | | | |
| 93 | Ship, boat, aeroplane builders | | | 20 | | | | | |
| | Total Order 16—Production and Transmission of Physical Force | | | | | | | | |
| 94 | Heat, light, electricity, motive power, etc., Gas works and electric light and power | | | 205 | 6 | | | | |
| | Total Order 17—Miscellaneous and undefined Industries | | | 222 | 32 | | | | |
| 95 | Printers, engravers, bookbinders, etc. | | | 117 | 3 | | | | |
| 96 | Makers of musical instruments | | | 6 | 3 | | | | |
| 97 | Makers of clocks and surgical or scientific instruments, etc. | | | 21 | | | | | |
| 98 | Makers of jewellery and ornaments | | | 15 | | | | | |
| 99 | Other miscellaneous and undefined industries (toy-making, taxidermy, etc.) | | | 17 | 7 | | | | |
| 100 | Scavenging | | | 46 | 19 | | | | |
| | Total Sub-Class IV—Transport | | | 5,190 | 106 | | | | |
| | Total Order 18—Transport by Air | | | | | | | | |
| 101 | Persons concerned with aerodromes and aeroplanes | | | 1 | | | | | |
| | Total Order 19—Transport by Water | | | 2,417 | 54 | | | | |
| 102 | Ship-owners, boat-owners and their employees, officers, mariners, Ships' brokers, boatmen and tow men | | | 2,154 | 27 | | | | |
| 103 | Persons (other than labourers) employed in harbours, docks, rivers and canals, including pilots | | | 122 | 26 | | | | |
| 104 | Labourers employed on harbours, docks, rivers and canals | | | 141 | 1 | | | | |
| | Total Order 20—Transport by Road | | | 786 | 6 | | | | |
| 105 | Persons (other than labourers) employed on the construction and maintenance of roads and bridges | | | 321 | 1 | | | | |
| 106 | Labourers employed on roads and bridges | | | | | | | | |
| 107 | Owners, managers and employees (excluding personal servants) connected with mechanically driven vehicles (including trams) | | | 421 | 3 | | | | |
| 108 | Owners, managers and employees (excluding personal servants) connected with other vehicles | | | 36 | 1 | | | | |
| 109 | Paliki, etc., beaters and owners | | | 3 | 1 | | | | |
| 110 | Pack elephant, camel, mule, ass and bullock, owners and drivers | | | | | | | | |
| 111 | Porters and messengers | | | 5 | | | | | |
| | Total Order 21—Transport by Rail | | | 1,734 | 22 | | | | |
| 112 | Railway employees of all kinds other than coolies | | | 1,660 | 21 | | | | |
| 113 | Labourers employed on railway construction and maintenance and coolies and porters employed on railway premises | | | 74 | 1 | | | | |
| | Total Order 22—Post Office, Telegraph and Telephone Services | | | | | | | | |
| 114 | Post Office, Telegraph and Telephone services | | | 262 | 24 | | | | |

| JEW. | | | | | | OTHER RELIGIONS. | | | | | |
|--------------------------|----------|------------------------|----------|------------------------------------|----------|--------------------------|----------|------------------------|----------|------------------------------------|----------|
| As principal occupation. | | As working dependants. | | As subsidiary to other occupation. | | As principal occupation. | | As working dependants. | | As subsidiary to other occupation. | |
| Males. | Females. | Males. | Females. | Males. | Females. | Males. | Females. | Males. | Females. | Males. | Females. |
| 33 | 34 | 35 | 36 | 37 | 38 | 39 | 40 | 41 | 42 | 43 | 44 |
| 2 | | .. | .. | .. | .. | .. | .. | .. | .. | .. | .. |
| 1 | | .. | .. | .. | .. | .. | .. | .. | .. | .. | .. |
| 1 | | .. | .. | .. | .. | .. | .. | .. | .. | .. | .. |
| 4 | 1 | .. | .. | .. | .. | 7 | .. | .. | .. | .. | .. |
| | | .. | .. | .. | .. | .. | .. | .. | .. | .. | .. |
| | | .. | .. | .. | .. | .. | .. | .. | .. | .. | .. |
| | | .. | .. | .. | .. | .. | .. | .. | .. | .. | .. |
| 14 | | .. | .. | .. | .. | .. | .. | .. | .. | .. | .. |
| 43 | | .. | .. | .. | .. | 26 | .. | .. | .. | .. | .. |
| 35 | | .. | .. | .. | .. | .. | .. | .. | .. | .. | .. |
| | | .. | .. | .. | .. | 3 | .. | .. | .. | .. | .. |
| 7 | | .. | .. | .. | .. | .. | .. | .. | .. | .. | .. |
| | | .. | .. | .. | .. | .. | .. | .. | .. | .. | .. |
| | | .. | .. | .. | .. | 23 | .. | .. | .. | .. | .. |
| 1 | | .. | .. | .. | .. | .. | .. | .. | .. | .. | .. |
| 260 | 2 | .. | .. | .. | .. | 485 | .. | .. | .. | .. | .. |
| | | .. | .. | .. | .. | .. | .. | .. | .. | .. | .. |
| 16 | 1 | .. | .. | .. | .. | 488 | .. | .. | .. | .. | .. |
| 3 | | .. | .. | .. | .. | 415 | .. | .. | .. | .. | .. |
| 12 | 1 | .. | .. | .. | .. | 23 | .. | .. | .. | .. | .. |
| 1 | | .. | .. | .. | .. | .. | .. | .. | .. | .. | .. |
| 83 | | .. | .. | .. | .. | 5 | .. | .. | .. | .. | .. |
| 6 | | .. | .. | .. | .. | .. | .. | .. | .. | .. | .. |
| | | .. | .. | .. | .. | .. | .. | .. | .. | .. | .. |
| 71 | | .. | .. | .. | .. | 3 | .. | .. | .. | .. | .. |
| 2 | | .. | .. | .. | .. | 1 | .. | .. | .. | .. | .. |
| | | .. | .. | .. | .. | 1 | .. | .. | .. | .. | .. |
| | | .. | .. | .. | .. | .. | .. | .. | .. | .. | .. |
| 4 | | .. | .. | .. | .. | .. | .. | .. | .. | .. | .. |
| 145 | | .. | .. | .. | .. | 42 | .. | .. | .. | .. | .. |
| 140 | | .. | .. | .. | .. | 42 | .. | .. | .. | .. | .. |
| 5 | | .. | .. | .. | .. | .. | .. | .. | .. | .. | .. |
| 16 | 1 | .. | .. | .. | .. | .. | .. | .. | .. | .. | .. |

| Group No. | Occupation. | HINDU. | | | | | | | |
|-----------|---|--------------------------|----------|------------------------|----------|------------------------------------|----------|--------------------------|----------|
| | | As principal occupation. | | As working dependants. | | As subsidiary to other occupation. | | As principal occupation. | |
| | | Males. | Females. | Males. | Females. | Males. | Females. | Males. | Females. |
| 1 | 2 | 3 | 4 | 5 | 6 | 7 | 8 | 9 | 10 |
| | Total Sub-Class V—Trade | 43,815 | 4,400 | 201 | 1,643 | .. | .. | 25,974 | 590 |
| | Total Order 23—Banks, Establishments of Credit, Exchange and Insurance | 2,261 | 18 | .. | .. | .. | .. | 763 | 3 |
| 115 | Bank managers, money lenders, exchange and insurance agents, money changers and brokers and their employees | | | | | | | | |
| | Total Order 24—Brokerage Commission and Export | 3,326 | 14 | 4 | 343 | .. | .. | 658 | 4 |
| 116 | Brokers, commission agents commercial travellers, warehouse owners and employees | | | | | | | | |
| | Total Order 25—Trade in Textiles | 357 | 24 | .. | .. | .. | .. | 287 | 4 |
| 117 | Trade in piece-goods, wool, cotton, silk hair and other textiles | | | | | | | | |
| | Total Order 26—Trade in Skins, Leather and Furs | 65 | 7 | .. | .. | .. | .. | 6 | .. |
| 118 | Trade in skins, leather, furs, feathers, horn, etc. and the articles made from these | | | | | | | | |
| | Total Order 27—Trade in Wood | 87 | 33 | .. | .. | .. | .. | 205 | 3 |
| 119 | Trade in wood (not firewood) | 27 | 30 | .. | .. | .. | .. | 78 | 2 |
| 120 | Trade in barks | 36 | .. | .. | .. | .. | .. | .. | .. |
| 121 | Trade in bamboos and canes | 13 | 3 | .. | .. | .. | .. | 5 | 1 |
| 122 | Trade in thatches and other forest produce | 11 | .. | .. | .. | .. | .. | 122 | .. |
| | Total Order 28—Trade in Metals | 151 | 6 | .. | .. | .. | .. | 156 | 3 |
| 123 | Trade in metals, machinery, knives, tools, etc. | | | | | | | | |
| | Total Order 29—Trade in Pottery, Bricks and Tiles | 18 | 3 | .. | .. | .. | .. | 52 | .. |
| 124 | Trade in pottery, bricks and tiles | | | | | | | | |
| | Total Order 30—Trade in Chemical Products | 326 | 25 | .. | .. | .. | .. | 154 | 14 |
| 125 | Drugs, dyes, paints, petroleum, explosives, etc. | | | | | | | | |
| | Total Order 31—Hotels, Cakes, Restaurants, etc. | 4,301 | 354 | .. | .. | .. | .. | 2,642 | 56 |
| 126 | Vendors of wine, liquors, aerated waters and ice | 453 | 10 | .. | .. | .. | .. | 38 | .. |
| 127 | Owners and Managers of hotels, cook shops, sarais, etc. (and employees) | 3,656 | 344 | .. | .. | .. | .. | 2,603 | 56 |
| 128 | Hawkers of drink and food stuffs | 102 | .. | .. | .. | .. | .. | 1 | .. |
| | Total Order 32—Other Trade in Food Stuffs | 7,315 | 3,473 | 5 | .. | .. | .. | 2,069 | 311 |
| 129 | Grain and pulse dealers | 336 | 16 | .. | .. | .. | .. | 39 | 3 |
| 130 | Dealers in sweetmeats, sugar and spices | 1,173 | 362 | .. | .. | .. | .. | 160 | 14 |
| 131 | Dealers in dairy product, eggs and poultry | 2,297 | 61 | .. | .. | .. | .. | 662 | 16 |
| 132 | Dealers in animals for food | 4 | 1 | .. | .. | .. | .. | 14 | 2 |
| 133 | Dealers in fodder for animals | 35 | .. | .. | .. | .. | .. | 14 | 1 |
| 134 | Dealers in other food stuffs | 1,501 | 263 | 5 | .. | .. | .. | 754 | 44 |
| 135 | Dealers in tobacco | 1,501 | 1,763 | .. | .. | .. | .. | 405 | 51 |
| 136 | Dealers in opium | 26 | .. | .. | .. | .. | .. | 1 | .. |
| 137 | Dealers in ganja | 142 | 4 | .. | .. | .. | .. | 14 | .. |
| | Total Order 33—Trade in Clothing and Toilet Articles | | | | | | | | |
| 138 | Trade in ready-made clothing and other articles of dress and the toilet (hats, umbrellas, socks, ready-made shoes, perfumes, etc. | 1,508 | 1 | 12 | 360 | .. | .. | 188 | 3 |
| | Total Order 34—Trade in Furniture | 185 | 9 | .. | .. | .. | .. | 118 | 5 |
| 139 | Trade in furniture, carpets, curtains, and beddings | 163 | 9 | .. | .. | .. | .. | 48 | 1 |
| 140 | Hardware, cooking utensils, porcelain, crockery, glassware, bottles, articles for gardening, etc. | 22 | .. | .. | .. | .. | .. | 110 | 4 |
| | Total Order 35—Trade in Building Materials | | | | | | | | |
| 141 | Trade in building materials (other than bricks, tiles and woody materials) | 5 | .. | .. | .. | .. | .. | 8 | .. |

[illegible]

| Group No. | Occupation. | ZOROASTRIAN—contd. | | CHRISTIAN. | | | | | |
|-----------|---|------------------------------------|----------|--------------------------|----------|------------------------|----------|------------------------------------|----------|
| | | As subsidiary to other occupation. | | As principal occupation. | | As working dependants. | | As subsidiary to other occupation. | |
| | | Males. | Females. | Males. | Females. | Males. | Females. | Males. | Females. |
| 1 | 2 | 25 | 26 | 27 | 28 | 29 | 30 | 31 | 32 |
| | Total Sub-Class V—Trade | | | 2,554 | 481 | | | | |
| | Total Order 23—Banks, Establishments of Credit, Exchange and Insurance | | | 115 | 6 | | | | |
| 115 | Bank managers, money lenders, exchange and insurance agents, money changers and brokers and their employees | | | | | | | | |
| | Total Order 24—Brokerage Commission and Export | | | 148 | 7 | | | | |
| 116 | Brokers, commission agents commercial travellers, warehouse owners and employees | | | | | | | | |
| | Total Order 25—Trade in Textiles | | | 73 | | | | | |
| 117 | Trade in piece-goods, wool, cotton, silk hair and other textiles | | | | | | | | |
| | Total Order 26—Trade in Skins, Leather and Furs | | | 1 | | | | | |
| 118 | Trade in skins, leather, furs, feathers, horn, etc. and the articles made from these | | | | | | | | |
| | Total Order 27—Trade in Wood | | | 6 | 1 | | | | |
| 119 | Trade in wood (not firewood) | | | 5 | | | | | |
| 120 | Trade in barks | | | | | | | | |
| 121 | Trade in bamboos and canes | | | 1 | 1 | | | | |
| 122 | Trade in thatches and other forest produce | | | | | | | | |
| | Total Order 28—Trade in Metals | | | 2 | | | | | |
| 123 | Trade in metals, machinery, knives, tools, etc. | | | | | | | | |
| | Total Order 29—Trade in Pottery, Bricks and Tiles | | | | | | | | |
| 124 | Trade in pottery, bricks and tiles | | | | | | | | |
| | Total Order 30—Trade in Chemical Products | | | 32 | 2 | | | | |
| 125 | Drugs, dyes, paints, petroleum, explosives, etc. | | | | | | | | |
| | Total Order 31—Hotels, Cafes, Restaurants, etc. | | | 1,283 | 336 | | | | |
| 126 | Vendors of wine, liquors, aerated waters and ice | | | 19 | 3 | | | | |
| 127 | Owners and Managers of hotels, cook shops, sarais, etc. (and employees) | | | 1,264 | 336 | | | | |
| 128 | Hawkers of drink and food stuffs | | | | | | | | |
| | Total Order 32—Other Trade in Food Stuffs | | | 65 | 38 | | | | |
| 129 | Grain and pulse dealers | | | 5 | | | | | |
| 130 | Dealers in sweetmeats, sugar and spices | | | 25 | 6 | | | | |
| 131 | Dealers in dairy product, eggs and poultry | | | 5 | 1 | | | | |
| 132 | Dealers in animals for food | | | 1 | | | | | |
| 133 | Dealers in fodder for animals | | | | | | | | |
| 134 | Dealers in other food stuffs | | | 9 | 26 | | | | |
| 135 | Dealers in tobacco | | | 26 | 3 | | | | |
| 136 | Dealers in opium | | | | | | | | |
| 137 | Dealers in ganja | | | | | | | | |
| | Total Order 33—Trade in Clothing and Toilet Articles | | | 5 | | | | | |
| 138 | Trade in ready-made clothing and other articles of dress and the toilet (hats, umbrellas, socks, ready-made shoes, perfumes, etc. | | | | | | | | |
| | Total Order 34—Trade in Furniture | | | 3 | | | | | |
| 139 | Trade in furniture, carpets, curtains, and beddings | | | 1 | | | | | |
| 140 | Hardware, cooking utensils, porcelain, crockery, glassware, bottles, articles for gardening, etc. | | | 2 | | | | | |
| | Total Order 35—Trade in Building Materials | | | 1 | | | | | |
| 141 | Trade in building materials (other than bricks, tiles and woody materials) | | | | | | | | |

| JEW. | | | | | | OTHER RELIGIONS. | | | | | |
|--------------------------|----------|------------------------|----------|------------------------------------|----------|--------------------------|----------|------------------------|----------|------------------------------------|----------|
| As principal occupation. | | As working dependants. | | As subsidiary to other occupation. | | As principal occupation. | | As working dependants. | | As subsidiary to other occupation. | |
| Males. | Females. | Males. | Females. | Males. | Females. | Males. | Females. | Males. | Females. | Males. | Females. |
| 33 | 34 | 35 | 36 | 37 | 38 | 39 | 40 | 41 | 42 | 43 | 44 |
| 276 | 15 | .. | .. | .. | .. | 283 | 17 | 5 | 7 | .. | .. |
| 8 | 1 | .. | .. | .. | .. | .. | .. | .. | .. | .. | .. |
| 35 | 2 | .. | .. | .. | .. | .. | .. | .. | .. | .. | .. |
| 5 | 1 | .. | .. | .. | .. | 18 | .. | .. | .. | .. | .. |
| | | .. | .. | .. | .. | .. | .. | .. | .. | .. | .. |
| | | .. | .. | .. | .. | .. | .. | .. | .. | .. | .. |
| | | .. | .. | .. | .. | .. | .. | .. | .. | .. | .. |
| | | .. | .. | .. | .. | .. | .. | .. | .. | .. | .. |
| | | .. | .. | .. | .. | .. | .. | .. | .. | .. | .. |
| | | .. | .. | .. | .. | 8 | .. | .. | .. | .. | .. |
| | | .. | .. | .. | .. | .. | .. | .. | .. | .. | .. |
| 1 | | .. | .. | .. | .. | .. | .. | .. | .. | .. | .. |
| 8 | 1 | .. | .. | .. | .. | 12 | 7 | .. | .. | .. | .. |
| | | .. | .. | .. | .. | .. | .. | .. | .. | .. | .. |
| 7 | 1 | .. | .. | .. | .. | 12 | 7 | .. | .. | .. | .. |
| 1 | | .. | .. | .. | .. | .. | .. | .. | .. | .. | .. |
| 10 | 2 | .. | .. | .. | .. | .. | .. | .. | .. | .. | .. |
| | | .. | .. | .. | .. | .. | .. | .. | .. | .. | .. |
| 7 | 1 | .. | .. | .. | .. | .. | .. | .. | .. | .. | .. |
| | | .. | .. | .. | .. | .. | .. | .. | .. | .. | .. |
| 1 | | .. | .. | .. | .. | .. | .. | .. | .. | .. | .. |
| 2 | | .. | .. | .. | .. | .. | .. | .. | .. | .. | .. |
| | 1 | .. | .. | .. | .. | .. | .. | .. | .. | .. | .. |
| | | .. | .. | .. | .. | .. | .. | .. | .. | .. | .. |
| | | .. | .. | .. | .. | .. | .. | .. | .. | .. | .. |
| 10 | | .. | .. | .. | .. | .. | .. | .. | .. | .. | .. |
| | | .. | .. | .. | .. | .. | .. | .. | .. | .. | .. |
| | | .. | .. | .. | .. | .. | .. | .. | .. | .. | .. |
| | | .. | .. | .. | .. | .. | .. | .. | .. | .. | .. |
| | | .. | .. | .. | .. | .. | .. | .. | .. | .. | .. |

| Group No. | Occupation. | HINDU. | | | | | | | |
|-----------|--|--------------------------|----------|------------------------|----------|------------------------------------|----------|--------------------------|----------|
| | | As principal occupation. | | As working dependants. | | As subsidiary to other occupation. | | As principal occupation. | |
| | | Males. | Females. | Males. | Females. | Males. | Females. | Males. | Females. |
| 1 | 2 | 3 | 4 | 5 | 6 | 7 | 8 | 9 | 10 |
| | Total Order 36—Trade in Means of Transport | 47 | 14 | .. | .. | .. | .. | 208 | 1 |
| 142 | Dealers and hirers in mechanical transport motors, cycles, etc. | 14 | 1 | .. | .. | .. | .. | 51 | .. |
| 143 | Dealers and hirers in other carriages, carts, boats, etc. | 33 | 13 | .. | .. | .. | .. | 131 | .. |
| 144 | Dealers and hirers of elephants, camels, horses, cattle, asses, mules, etc. | .. | .. | .. | .. | .. | .. | 26 | 1 |
| | Total Order 37—Trade in Fuel | 240 | 45 | 8 | .. | .. | .. | 202 | 8 |
| 145 | Dealers in firewood, charcoal, coal, cowdung, etc. | .. | .. | .. | .. | .. | .. | .. | .. |
| | Total Order 38—Trade in Articles of Luxury and those Pertaining to Letters and the Arts and Sciences | 417 | 98 | .. | .. | .. | .. | 184 | 7 |
| 146 | Dealers in precious stones, jewellery (real and imitation), clocks, optical instruments, etc. | 249 | .. | .. | .. | .. | .. | 74 | 1 |
| 147 | Dealers in common bangles, head necklaces, fans, small articles, toys, hunting and fishing tackle, flowers, etc. | 107 | 79 | .. | .. | .. | .. | 81 | 4 |
| 148 | Publishers, book-sellers, stationers, dealers in music, pictures, musical instruments and curiosities | 61 | 14 | .. | .. | .. | .. | 29 | 2 |
| | Total Order 39—Trade of other Sorts | 28,806 | 1,282 | 172 | 940 | .. | .. | 18,026 | 348 |
| 149 | Dealers in rags, stable refuse, etc. | 9 | .. | .. | .. | .. | .. | .. | 8 |
| 150 | General store-keepers and shop-keepers otherwise unspecified | 20,489 | 617 | 172 | 940 | .. | .. | 12,497 | 258 |
| 151 | Itinerant traders, pedlars, and hawkers (of other than food, etc.) | 2,524 | 665 | .. | .. | .. | .. | 4,076 | 87 |
| 152 | Other trades (including farmers of pounds, tools and markets) | 284 | .. | .. | .. | .. | .. | 1,451 | .. |
| | Total Class C—Public Administration and Liberal Arts | 37,406 | 1,073 | .. | .. | 2 | .. | 10,173 | 399 |
| | Total Sub-Class VI—Public Force | 4,777 | 100 | .. | .. | .. | .. | 1,991 | 14 |
| | Total Order 40—Army | 1,222 | 87 | .. | .. | .. | .. | 542 | 11 |
| 153 | Army (Imperial) | 1,171 | 87 | .. | .. | .. | .. | 539 | 4 |
| 154 | Army (Indian States) | 51 | .. | .. | .. | .. | .. | 3 | 7 |
| | Total Order 41—Navy | 16 | .. | .. | .. | .. | .. | 44 | 1 |
| 155 | Navy | .. | .. | .. | .. | .. | .. | .. | .. |
| | Total Order 42—Air Force | 13 | 2 | .. | .. | .. | .. | .. | .. |
| 156 | Air Force | .. | .. | .. | .. | .. | .. | .. | .. |
| | Total Order 43—Police | 3,526 | 11 | .. | .. | .. | .. | 1,465 | 2 |
| 157 | Police | 2,016 | 6 | .. | .. | .. | .. | 800 | 2 |
| 158 | Village watchmen | 510 | 5 | .. | .. | .. | .. | 665 | .. |
| | Total Sub-Class VII—Public Administration | 23,867 | 984 | .. | .. | .. | .. | 3,792 | 191 |
| | Total Order 44—Public Administration | 23,867 | 984 | .. | .. | .. | .. | 3,792 | 191 |
| 159 | Service of the State | 3,183 | 170 | .. | .. | .. | .. | 823 | 44 |
| 160 | Service of Indian and Foreign States | 96 | 6 | .. | .. | .. | .. | 5 | 1 |
| 161 | Municipal and other local (not village) service | 20,414 | 805 | .. | .. | .. | .. | 3,419 | 146 |
| 162 | Village officials and servants other than watchmen | 174 | .. | .. | .. | .. | .. | 45 | .. |
| | Total Sub-Class VIII—Professions and Liberal Arts | 5,762 | 588 | .. | .. | 2 | .. | 4,890 | 194 |
| | Total Order 45—Religion | 1,130 | 24 | .. | .. | .. | .. | 224 | 17 |
| 163 | Priests, ministers, etc. | 416 | 8 | .. | .. | .. | .. | 138 | 4 |
| 164 | Monks, nuns, religious mendicants | 151 | 4 | .. | .. | .. | .. | 669 | 11 |
| 165 | Other religious workers | 99 | .. | .. | .. | .. | .. | 23 | 1 |
| 166 | Servants in religious edifices, burial and burning grounds, pilgrim conductors, circumcisers, etc. | 464 | 12 | .. | .. | .. | .. | 94 | 1 |
| | Total Order 46—Law | 1,324 | 6 | .. | .. | .. | .. | 50 | 1 |
| 167 | Lawyers of all kinds, including Qazis, Law Agents and Mukhtars | 1,311 | 6 | .. | .. | .. | .. | 50 | .. |
| 168 | Lawyers' clerks, petition writers, etc. | 13 | .. | .. | .. | .. | .. | 21 | 1 |

| MUSLIM. | | | | JAIN. | | | | | | ZORASTRIAN. | | | |
|------------------------|----------|------------------------------------|----------|--------------------------|----------|------------------------|----------|------------------------------------|----------|--------------------------|----------|------------------------|----------|
| As working dependants. | | As subsidiary to other occupation. | | As principal occupation. | | As working dependants. | | As subsidiary to other occupation. | | As principal occupation. | | As working dependants. | |
| Males. | Females. | Males. | Females. | Males. | Females. | Males. | Females. | Males. | Females. | Males. | Females. | Males. | Females. |
| 11 | 12 | 13 | 14 | 15 | 16 | 17 | 18 | 19 | 20 | 21 | 22 | 23 | 24 |
| .. | .. | .. | .. | 21 | .. | .. | .. | .. | .. | 32 | 2 | .. | .. |
| .. | .. | .. | .. | 21 | .. | .. | .. | .. | .. | 26 | .. | .. | .. |
| .. | .. | .. | .. | .. | .. | .. | .. | .. | .. | 5 | 1 | .. | .. |
| .. | .. | .. | .. | .. | .. | .. | .. | .. | .. | 1 | 1 | .. | .. |
| .. | .. | .. | .. | 86 | .. | .. | .. | .. | .. | 1 | .. | .. | .. |
| .. | .. | .. | .. | 187 | .. | .. | .. | .. | .. | 41 | 1 | .. | .. |
| .. | .. | .. | .. | 59 | .. | .. | .. | .. | .. | 1 | .. | .. | .. |
| .. | .. | .. | .. | .. | .. | .. | .. | .. | .. | 1 | .. | .. | .. |
| .. | .. | .. | .. | 78 | .. | .. | .. | .. | .. | 36 | 1 | .. | .. |
| 3 | .. | .. | .. | 915 | 28 | .. | 4 | .. | .. | 1,981 | 52 | .. | .. |
| .. | .. | .. | .. | .. | .. | .. | .. | .. | .. | .. | 3 | .. | .. |
| 3 | .. | .. | .. | 826 | 26 | .. | 4 | .. | .. | 1,068 | 49 | .. | .. |
| .. | .. | .. | .. | 19 | .. | .. | .. | .. | .. | 9 | .. | .. | .. |
| .. | .. | .. | .. | 79 | .. | .. | .. | .. | .. | 4 | .. | .. | .. |
| 10 | .. | .. | .. | 588 | 6 | .. | .. | .. | .. | 2,690 | 250 | 2 | .. |
| .. | .. | .. | .. | 5 | .. | .. | .. | .. | .. | 19 | .. | .. | .. |
| .. | .. | .. | .. | .. | .. | .. | .. | .. | .. | 6 | .. | .. | .. |
| .. | .. | .. | .. | .. | .. | .. | .. | .. | .. | 6 | .. | .. | .. |
| .. | .. | .. | .. | .. | .. | .. | .. | .. | .. | .. | .. | .. | .. |
| .. | .. | .. | .. | .. | .. | .. | .. | .. | .. | 6 | .. | .. | .. |
| .. | .. | .. | .. | .. | .. | .. | .. | .. | .. | .. | .. | .. | .. |
| .. | .. | .. | .. | .. | .. | .. | .. | .. | .. | .. | .. | .. | .. |
| .. | .. | .. | .. | 5 | .. | .. | .. | .. | .. | 7 | .. | .. | .. |
| .. | .. | .. | .. | 5 | .. | .. | .. | .. | .. | 8 | .. | .. | .. |
| .. | .. | .. | .. | .. | .. | .. | .. | .. | .. | 1 | .. | .. | .. |
| 1 | .. | .. | .. | 122 | .. | .. | .. | .. | .. | 972 | 33 | 1 | .. |
| 1 | .. | .. | .. | 122 | .. | .. | .. | .. | .. | 972 | 33 | 1 | .. |
| 1 | .. | .. | .. | 10 | .. | .. | .. | .. | .. | 483 | 18 | .. | .. |
| .. | .. | .. | .. | .. | .. | .. | .. | .. | .. | .. | .. | .. | .. |
| .. | .. | .. | .. | 112 | .. | .. | .. | .. | .. | 509 | 15 | 1 | .. |
| .. | .. | .. | .. | .. | .. | .. | .. | .. | .. | .. | .. | .. | .. |
| 9 | .. | .. | .. | 461 | 6 | .. | .. | .. | .. | 1,699 | 217 | 1 | .. |
| 5 | .. | .. | .. | 45 | 2 | .. | .. | .. | .. | 478 | 13 | .. | .. |
| .. | .. | .. | .. | 15 | 2 | .. | .. | .. | .. | 464 | 11 | .. | .. |
| 5 | .. | .. | .. | .. | .. | .. | .. | .. | .. | .. | .. | .. | .. |
| .. | .. | .. | .. | .. | .. | .. | .. | .. | .. | 2 | .. | .. | .. |
| .. | .. | .. | .. | 30 | .. | .. | .. | .. | .. | 12 | 2 | .. | .. |
| .. | .. | .. | .. | 49 | .. | .. | .. | .. | .. | 167 | 4 | .. | .. |
| .. | .. | .. | .. | .. | .. | .. | .. | .. | .. | 149 | 4 | .. | .. |
| .. | .. | .. | .. | 49 | .. | .. | .. | .. | .. | 18 | .. | .. | .. |

| Group No. | Occupation. | ZOROASTRIAN—contd. | | CHRISTIAN | | | | | |
|-----------|--|------------------------------------|----------|--------------------------|----------|------------------------|----------|------------------------------------|----------|
| | | As subsidiary to other occupation. | | As principal occupation. | | As working dependants. | | As subsidiary to other occupation. | |
| | | Males. | Females. | Males. | Females. | Males. | Females. | Males. | Females. |
| 1 | 2 | 25 | 26 | 27 | 28 | 29 | 30 | 31 | 32 |
| | Total Order 36—Trade in Means of Transport | | | 51 | 5 | | | | |
| 142 | Dealers and hirers in mechanical transport motors, cycles, etc. | | | 35 | | | | | |
| 143 | Dealers and hirers in other carriages, carts, boats, etc. | | | 1 | | | | | |
| 144 | Dealers and hirers of elephants, camels, horses, cattle, asses, mules, etc. | | | 15 | 5 | | | | |
| | Total Order 37—Trade in Fuel | | | | | | | | |
| 145 | Dealers in firewood, charcoal, coal, cowdung, etc. | | | | | | | | |
| | Total Order 38—Trade in Articles of Luxury and those Pertaining to Letters and the Arts and Sciences | | | 54 | 28 | | | | |
| 146 | Dealers in precious stones, jewellery (real and imitation), clocks, optical instruments, etc. | | | | | | | | |
| 147 | Dealers in common bangles, bead necklaces, fans, small articles, toys, hunting and fishing tackle, flowers, etc. | | | 37 | 24 | | | | |
| 148 | Publishers, book-sellers, stationers, dealers in music, pictures, musical instruments and curiosities | | | 17 | 4 | | | | |
| | Total Order 39—Trade of other Sorts | | | 715 | 85 | | | | |
| 149 | Dealers in rags, stable refuse, etc. | | | | | | | | |
| 150 | General store-keepers and shop-keepers otherwise unspecified | | | | | | | | |
| 151 | Itinerant traders, pedlars, and hawkers (of other than food, etc.) | | | 890 | 54 | | | | |
| 152 | Other trades (including farmers of pounds, tools and markets) | | | 18 | 1 | | | | |
| | Total Class C—Public Administration and Liberal Arts | | | 5,920 | 1,649 | | | | |
| | Total Sub-Class VI—Public Force | | | 2,040 | 85 | | | | |
| | Total Order 40—Army | | | 1,127 | 85 | | | | |
| 153 | Army (Imperial) | | | 1,120 | 85 | | | | |
| 154 | Army (Indian States) | | | 1 | | | | | |
| | Total Order 41—Navy | | | 594 | 1 | | | | |
| 155 | Navy | | | | | | | | |
| | Total Order 42—Air Force | | | 1 | | | | | |
| 156 | Air Force | | | | | | | | |
| | Total Order 43—Police | | | 318 | 19 | | | | |
| 157 | Police | | | 307 | 19 | | | | |
| 158 | Village watchmen | | | 11 | | | | | |
| | Total Sub-Class VII—Public Administration | | | 1,932 | 239 | | | | |
| | Total Order 44—Public Administration | | | 1,932 | 239 | | | | |
| 159 | Service of the State | | | 754 | 35 | | | | |
| 160 | Service of Indian and Foreign States | | | 56 | | | | | |
| 161 | Municipal and other local (not village) service | | | 1,121 | 204 | | | | |
| 162 | Village officials and servants other than watchmen | | | 1 | | | | | |
| | Total Sub-Class VIII—Professions and Liberal Arts | | | 1,948 | 1,355 | | | | |
| | Total Order 45—Religion | | | 113 | 29 | | | | |
| 163 | Priests, ministers, etc. | | | 80 | 11 | | | | |
| 164 | Monks, nuns, religious mendicants | | | | | | | | |
| 165 | Other religious workers | | | 24 | 5 | | | | |
| 166 | Servants in religious edifices, burial and burning grounds, pilgrim conductors, circumcisers, etc. | | | 9 | 13 | | | | |
| | Total Order 46—Law | | | 73 | 2 | | | | |
| 167 | Lawyers of all kinds, including Qazis, Law Agents and Mukhtars | | | 70 | 1 | | | | |
| 168 | Lawyers' clerks, petition writers, etc. | | | 3 | 1 | | | | |

| JEW. | | | | | | OTHER RELIGIONS. | | | | | |
|--------------------------|----------|------------------------|----------|------------------------------------|----------|--------------------------|----------|------------------------|----------|------------------------------------|----------|
| As principal occupation. | | As working dependants. | | As subsidiary to other occupation. | | As principal occupation. | | As working dependants. | | As subsidiary to other occupation. | |
| Males. | Females. | Males. | Females. | Males. | Females. | Males. | Females. | Males. | Females. | Males. | Females. |
| 33 | 34 | 35 | 36 | 37 | 38 | 39 | 40 | 41 | 42 | 43 | 44 |
| 3 | | .. | .. | .. | .. | .. | .. | .. | .. | .. | .. |
| 3 | | .. | .. | .. | .. | .. | .. | .. | .. | .. | .. |
| | | .. | .. | .. | .. | .. | .. | .. | .. | .. | .. |
| | | .. | .. | .. | .. | .. | .. | .. | .. | .. | .. |
| 1 | | .. | .. | .. | .. | 7 | .. | .. | .. | .. | .. |
| | | .. | .. | .. | .. | 7 | .. | .. | .. | .. | .. |
| 1 | | .. | .. | .. | .. | .. | .. | .. | .. | .. | .. |
| | | .. | .. | .. | .. | .. | .. | .. | .. | .. | .. |
| 195 | 8 | .. | .. | .. | .. | 238 | 10 | 5 | 7 | .. | .. |
| | | .. | .. | .. | .. | .. | .. | .. | .. | .. | .. |
| 151 | 6 | .. | .. | .. | .. | 79 | 6 | 5 | 5 | .. | .. |
| 44 | 2 | .. | .. | .. | .. | 159 | 4 | .. | 2 | .. | .. |
| | | .. | .. | .. | .. | .. | .. | .. | .. | .. | .. |
| 324 | 88 | .. | .. | .. | .. | 123 | 14 | .. | 1 | .. | .. |
| 13 | 1 | .. | .. | .. | .. | 28 | .. | .. | .. | .. | .. |
| 5 | 1 | .. | .. | .. | .. | 17 | .. | .. | .. | .. | .. |
| 5 | 1 | .. | .. | .. | .. | 17 | .. | .. | .. | .. | .. |
| | | .. | .. | .. | .. | .. | .. | .. | .. | .. | .. |
| 1 | | .. | .. | .. | .. | 11 | .. | .. | .. | .. | .. |
| | | .. | .. | .. | .. | .. | .. | .. | .. | .. | .. |
| 6 | | .. | .. | .. | .. | .. | .. | .. | .. | .. | .. |
| 5 | | .. | .. | .. | .. | .. | .. | .. | .. | .. | .. |
| 1 | | .. | .. | .. | .. | .. | .. | .. | .. | .. | .. |
| 91 | 5 | .. | .. | .. | .. | 56 | .. | .. | .. | .. | .. |
| 91 | 5 | .. | .. | .. | .. | 56 | .. | .. | .. | .. | .. |
| 31 | | .. | .. | .. | .. | 19 | .. | .. | .. | .. | .. |
| | | .. | .. | .. | .. | .. | .. | .. | .. | .. | .. |
| 60 | 5 | .. | .. | .. | .. | 37 | .. | .. | .. | .. | .. |
| | | .. | .. | .. | .. | .. | .. | .. | .. | .. | .. |
| 321 | 82 | .. | .. | .. | .. | 39 | 14 | .. | 1 | .. | .. |
| 20 | | .. | .. | .. | .. | .. | .. | .. | .. | .. | .. |
| 6 | | .. | .. | .. | .. | .. | .. | .. | .. | .. | .. |
| 1 | | .. | .. | .. | .. | .. | .. | .. | .. | .. | .. |
| 11 | | .. | .. | .. | .. | .. | .. | .. | .. | .. | .. |
| 2 | | .. | .. | .. | .. | .. | .. | .. | .. | .. | .. |
| 22 | | .. | .. | .. | .. | .. | 3 | .. | 1 | .. | .. |
| 16 | | .. | .. | .. | .. | .. | 3 | .. | 1 | .. | .. |
| 6 | | .. | .. | .. | .. | .. | .. | .. | .. | .. | .. |

| Group No. | Occupation. | HINDU. | | | | | | | |
|-----------|---|--------------------------|----------|------------------------|----------|------------------------------------|----------|--------------------------|----------|
| | | As principal occupation. | | As working dependants. | | As subsidiary to other occupation. | | As principal occupation. | |
| | | Males. | Females. | Males. | Females. | Males. | Females. | Males. | Females. |
| 1 | 2 | 3 | 4 | 5 | 6 | 7 | 8 | 9 | 10 |
| | Total Order 47—Medicine | 1,194 | 290 | .. | .. | .. | .. | 303 | 34 |
| 169 | Registered medical practitioners including oculists | 776 | 14 | .. | .. | .. | .. | 151 | 1 |
| 170 | Other persons practising the healing arts without being registered | 70 | 5 | .. | .. | .. | .. | 108 | 2 |
| 171 | Dentists | 3 | 42 | .. | .. | .. | .. | 4 | .. |
| 172 | Midwives, Vaccinators, compounders, nurses, masseurs, etc. | 327 | 219 | .. | .. | .. | .. | 35 | 30 |
| 173 | Veterinary surgeons | 18 | 16 | .. | .. | .. | .. | 4 | 1 |
| | Total Order 48—Instruction | 2,030 | 130 | .. | .. | 2 | .. | 549 | 36 |
| 174 | Professors and teachers of all kinds | 1,189 | 128 | .. | .. | 2 | .. | 548 | 36 |
| 175 | Clerks and servants connected with education | 841 | 2 | .. | .. | .. | .. | 1 | .. |
| | Total Order 49—Letters, Arts and Sciences (other than 44) | 3,084 | 138 | .. | .. | .. | .. | 2,535 | 105 |
| 176 | Public scribes, stenographers, etc. | 125 | 4 | .. | .. | .. | .. | 2 | .. |
| 177 | Architects, surveyors, engineers, and their employees (not being State Servants) | 98 | 1 | .. | .. | .. | .. | 9 | 2 |
| 178 | Authors, editors, journalists and photographers | 188 | 2 | .. | .. | .. | .. | 49 | .. |
| 179 | Artists, sculptors and image-makers | 370 | 4 | .. | .. | .. | .. | 52 | 1 |
| 180 | Scientists (astronomers, botanists, etc.) | 49 | .. | .. | .. | .. | .. | 20 | 12 |
| 181 | Horoscope casters, astrologers, fortune-tellers, wizards, witches and medium | 277 | 2 | .. | .. | .. | .. | 268 | .. |
| 182 | Musicians (composers and performers other than military) actors, dancers, etc. | 469 | 62 | .. | .. | .. | .. | 218 | 38 |
| 183 | Managers and employees of places of public entertainments, race courses, societies, clubs | 1,455 | 63 | .. | .. | .. | .. | 1,897 | 53 |
| 184 | Conjurors, acrobats, reciters, exhibitors of curiosities and wild animals, etc. | 53 | .. | .. | .. | .. | .. | 20 | .. |
| | Total Class D—Miscellaneous | 102,918 | 13,378 | 541 | 2 | .. | .. | 26,149 | 1,785 |
| | Total Sub-Class IX—Persons living on their income | 695 | 34 | .. | .. | .. | .. | 149 | 8 |
| | Total Order 50—Persons living Principally on their Income | 695 | 34 | .. | .. | .. | .. | 149 | 8 |
| 185 | Proprietors (other than of agricultural land), fund and scholarships holders and pensioners | 695 | 34 | .. | .. | .. | .. | 149 | 8 |
| | Total Sub-Class X—Domestic Service | 18,793 | 2,912 | 7 | .. | .. | .. | 5,572 | 619 |
| | Total Order 51—Domestic Service | 18,793 | 2,912 | 7 | .. | .. | .. | 5,572 | 619 |
| 186 | Private motor drivers and cleaners | 618 | 8 | .. | .. | .. | .. | 400 | .. |
| 187 | Other domestic service | 18,175 | 2,904 | 7 | .. | .. | .. | 5,163 | 619 |
| | Total Sub-Class XI—Insufficiently described occupations | 81,096 | 8,609 | .. | .. | .. | .. | 18,447 | 779 |
| | Total Order 52—General terms which do not indicate a definite occupation | 81,096 | 8,609 | .. | .. | .. | .. | 18,447 | 779 |
| 188 | Manufacturers, businessmen and contractors otherwise unspecified | 4,275 | 278 | .. | .. | .. | .. | 778 | 25 |
| 189 | Cashiers, accountants, book-keepers, clerks and other employees in unspecified offices and warehouses and shops | 29,084 | 1,416 | .. | .. | .. | .. | 9,225 | 406 |
| 190 | Mechanics otherwise unspecified | 1,605 | 7 | .. | .. | .. | .. | 1,196 | 8 |
| 191 | Labourers and workmen otherwise unspecified | 16,132 | 6,908 | .. | .. | .. | .. | 7,248 | 340 |
| | Total Sub-Class XII—Unproductive | 2,334 | 1,823 | 534 | 2 | .. | .. | 1,281 | 363 |
| | Total Order 53—Inmates of Jails, Asylums and Aims Houses | 169 | 1 | 534 | 2 | .. | .. | 38 | 1 |
| 192 | Inmates of jails, asylums and aims houses | 169 | 1 | 534 | 2 | .. | .. | 38 | 1 |
| | Total Order 54—Beggars, Vagrants, Prostitutes | 2,086 | 1,816 | .. | .. | .. | .. | 1,695 | 380 |
| 193 | Beggars and vagrants | 2,077 | 1,802 | .. | .. | .. | .. | 1,691 | 172 |
| 194 | Procurers and prostitutes | 9 | 814 | .. | .. | .. | .. | 4 | 268 |
| | Total Order 55—Other unclassified Non-Productive Industries | 79 | 6 | .. | .. | .. | .. | 250 | 1 |
| 195 | Other unclassified non-productive industries | 79 | 6 | .. | .. | .. | .. | 250 | 1 |

| MUSLIM. | | | | JAIN. | | | | | | ZOROASTRIAN. | | | |
|------------------------|----------|------------------------------------|----------|--------------------------|----------|------------------------|----------|------------------------------------|----------|--------------------------|----------|------------------------|----------|
| As working dependants. | | As subsidiary to other occupation. | | As principal occupation. | | As working dependants. | | As subsidiary to other occupation. | | As principal occupation. | | As working dependants. | |
| Males. | Females. | Males. | Females. | Males. | Females. | Males. | Females. | Males. | Females. | Males. | Females. | Males. | Females. |
| 11 | 12 | 13 | 14 | 15 | 16 | 17 | 18 | 19 | 20 | 21 | 22 | 23 | 24 |
| 4 | .. | .. | .. | 78 | 2 | .. | .. | .. | .. | 375 | 48 | .. | .. |
| .. | .. | .. | .. | 29 | 2 | .. | .. | .. | .. | 330 | 20 | .. | .. |
| 4 | .. | .. | .. | .. | .. | .. | .. | .. | .. | 2 | .. | .. | .. |
| .. | .. | .. | .. | 40 | .. | .. | .. | .. | .. | 14 | .. | .. | .. |
| .. | .. | .. | .. | .. | .. | .. | .. | .. | .. | 8 | 28 | .. | .. |
| .. | .. | .. | .. | .. | .. | .. | .. | .. | .. | .. | .. | .. | .. |
| .. | .. | .. | .. | 178 | 2 | .. | .. | .. | .. | 235 | 126 | .. | .. |
| .. | .. | .. | .. | 97 | 2 | .. | .. | .. | .. | 235 | 114 | .. | .. |
| .. | .. | .. | .. | 82 | .. | .. | .. | .. | .. | .. | 12 | .. | .. |
| .. | .. | .. | .. | 110 | .. | .. | .. | .. | .. | 444 | 36 | 1 | .. |
| .. | .. | .. | .. | 22 | .. | .. | .. | .. | .. | 10 | 4 | .. | .. |
| .. | .. | .. | .. | .. | .. | .. | .. | .. | .. | 17 | 1 | .. | .. |
| .. | .. | .. | .. | 12 | .. | .. | .. | .. | .. | 63 | 8 | .. | .. |
| .. | .. | .. | .. | .. | .. | .. | .. | .. | .. | 7 | .. | .. | .. |
| .. | .. | .. | .. | .. | .. | .. | .. | .. | .. | .. | .. | .. | .. |
| .. | .. | .. | .. | 67 | .. | .. | .. | .. | .. | 2 | 1 | .. | .. |
| .. | .. | .. | .. | 6 | .. | .. | .. | .. | .. | 45 | 2 | .. | .. |
| .. | .. | .. | .. | 3 | .. | .. | .. | .. | .. | 238 | 9 | 1 | .. |
| .. | .. | .. | .. | .. | .. | .. | .. | .. | .. | 62 | 1 | .. | .. |
| 216 | 38 | .. | .. | 987 | 18 | .. | 3 | .. | .. | 7,561 | 394 | 3 | .. |
| .. | 1 | .. | .. | .. | .. | .. | .. | .. | .. | 584 | 100 | .. | .. |
| .. | 1 | .. | .. | .. | .. | .. | .. | .. | .. | 584 | 100 | .. | .. |
| .. | 28 | .. | .. | 258 | 12 | .. | 3 | .. | .. | 487 | 123 | .. | .. |
| .. | 28 | .. | .. | 258 | 12 | .. | 3 | .. | .. | 487 | 123 | .. | .. |
| .. | .. | .. | .. | 40 | .. | .. | .. | .. | .. | 78 | 2 | .. | .. |
| .. | 29 | .. | .. | 215 | 12 | .. | 3 | .. | .. | 409 | 121 | .. | .. |
| 1 | 3 | .. | .. | 676 | 1 | .. | .. | .. | .. | 6,483 | 141 | 1 | .. |
| 1 | 3 | .. | .. | 676 | 1 | .. | .. | .. | .. | 6,483 | 141 | 1 | .. |
| .. | .. | .. | .. | 252 | .. | .. | .. | .. | .. | 495 | 26 | 1 | .. |
| 1 | 3 | .. | .. | 264 | 1 | .. | .. | .. | .. | 5,415 | 107 | .. | .. |
| .. | .. | .. | .. | 58 | .. | .. | .. | .. | .. | 298 | 1 | .. | .. |
| .. | .. | .. | .. | 122 | .. | .. | .. | .. | .. | 275 | 7 | .. | .. |
| 215 | 6 | .. | .. | 3 | .. | .. | .. | .. | .. | 7 | 30 | 2 | .. |
| 210 | .. | .. | .. | .. | .. | .. | .. | .. | .. | .. | .. | 2 | .. |
| 5 | 6 | .. | .. | 3 | .. | .. | .. | .. | .. | 7 | 18 | .. | .. |
| 5 | 6 | .. | .. | 3 | .. | .. | .. | .. | .. | 7 | 18 | .. | .. |
| .. | .. | .. | .. | .. | .. | .. | .. | .. | .. | .. | 4 | .. | .. |
| .. | .. | .. | .. | .. | .. | .. | .. | .. | .. | .. | 12 | .. | .. |

| JEW. | | | | | | OTHER RELIGIONS. | | | | | |
|--------------------------|----------|------------------------|----------|------------------------------------|----------|--------------------------|----------|------------------------|----------|------------------------------------|----------|
| As principal occupation. | | As working dependants. | | As subsidiary to other occupation. | | As principal occupation. | | As working dependants. | | As subsidiary to other occupation. | |
| Males. | Females. | Males. | Females. | Males. | Females. | Males. | Females. | Males. | Females. | Males. | Females. |
| 33 | 34 | 35 | 36 | 37 | 38 | 39 | 40 | 41 | 42 | 43 | 44 |
| 33 | 31 | .. | .. | .. | .. | 13 | 7 | .. | .. | .. | .. |
| 11 | 1 | .. | .. | .. | .. | 9 | 5 | .. | .. | .. | .. |
| 16 | 1 | .. | .. | .. | .. | .. | .. | .. | .. | .. | .. |
| 4 | 20 | .. | .. | .. | .. | 4 | .. | .. | .. | .. | .. |
| 2 | 3 | .. | .. | .. | .. | .. | 2 | .. | .. | .. | .. |
| 39 | 41 | .. | .. | .. | .. | 5 | 4 | .. | .. | .. | .. |
| 37 | 41 | .. | .. | .. | .. | 5 | 4 | .. | .. | .. | .. |
| 2 | .. | .. | .. | .. | .. | .. | .. | .. | .. | .. | .. |
| 107 | 10 | .. | .. | .. | .. | 21 | .. | .. | .. | .. | .. |
| 4 | 8 | .. | .. | .. | .. | 5 | .. | .. | .. | .. | .. |
| 21 | 1 | .. | .. | .. | .. | .. | .. | .. | .. | .. | .. |
| 14 | 1 | .. | .. | .. | .. | 7 | .. | .. | .. | .. | .. |
| 3 | .. | .. | .. | .. | .. | 3 | .. | .. | .. | .. | .. |
| .. | .. | .. | .. | .. | .. | .. | .. | .. | .. | .. | .. |
| .. | .. | .. | .. | .. | .. | .. | .. | .. | .. | .. | .. |
| 4 | .. | .. | .. | .. | .. | .. | .. | .. | .. | .. | .. |
| 61 | .. | .. | .. | .. | .. | 6 | .. | .. | .. | .. | .. |
| .. | .. | .. | .. | .. | .. | .. | .. | .. | .. | .. | .. |
| 778 | 90 | 4 | .. | .. | .. | 309 | 54 | .. | .. | .. | .. |
| 29 | 3 | .. | .. | .. | .. | 4 | .. | .. | .. | .. | .. |
| 39 | 3 | .. | .. | .. | .. | 4 | .. | .. | .. | .. | .. |
| 28 | 36 | .. | .. | .. | .. | 68 | 13 | .. | .. | .. | .. |
| 28 | 36 | .. | .. | .. | .. | 68 | 13 | .. | .. | .. | .. |
| 3 | .. | .. | .. | .. | .. | 0 | .. | .. | .. | .. | .. |
| 25 | 36 | .. | .. | .. | .. | 56 | 15 | .. | .. | .. | .. |
| 718 | 41 | .. | .. | .. | .. | 237 | 3 | .. | .. | .. | .. |
| 718 | 41 | .. | .. | .. | .. | 237 | 3 | .. | .. | .. | .. |
| 45 | 2 | .. | .. | .. | .. | 30 | .. | .. | .. | .. | .. |
| 522 | 35 | .. | .. | .. | .. | 149 | 3 | .. | .. | .. | .. |
| 129 | 2 | .. | .. | .. | .. | 16 | .. | .. | .. | .. | .. |
| 22 | 2 | .. | .. | .. | .. | 36 | .. | .. | .. | .. | .. |
| 1 | 10 | 4 | .. | .. | .. | .. | 38 | .. | .. | .. | .. |
| .. | .. | 4 | .. | .. | .. | .. | .. | .. | .. | .. | .. |
| 1 | 10 | .. | .. | .. | .. | .. | 38 | .. | .. | .. | .. |
| 1 | .. | .. | .. | .. | .. | .. | .. | .. | .. | .. | .. |
| .. | 10 | .. | .. | .. | .. | .. | 38 | .. | .. | .. | .. |
| .. | .. | .. | .. | .. | .. | .. | .. | .. | .. | .. | .. |

EUROPEAN AND ALLIED RACES AND ANGLO-INDIANS BY RACE AND AGE.

(Corresponding to Imperial Table XIX.)

NOTE.—This table has nothing to do with Sects of Christians. It consists of two main parts—(a) Europeans and Allied Races including Armenians, and (b) Anglo-Indians. "Allied Races" is loosely used to cover Americans, and any other foreigners of the Christian Religion. Part (a) is divided into British Subjects and Others. Part (b) is not so divided, it being assumed that all Anglo-Indians are British Subjects. Actually, the classification of any person or persons into British Subjects and Others is a matter of inference only, the Census schedules having contained information as to *Race* and not Political Nationality. But the errors, if any, would balance out.

(A) European and Allied Races (including Armenians).

| City. | TOTAL. | | | BRITISH SUBJECTS. | | | | | | | | | | | | | | | | |
|---|--------|--------|----------|-------------------|--------|----------|--------|----------|--------|----------|--------|----------|--------|----------|--------|----------|--------|----------|--------------|-----|
| | | | | All Ages. | | | 0-13 | | 14-16 | | 17-23 | | 24-33 | | 34-43 | | 44-53 | | 54 and over. | |
| | Total. | Males. | Females. | Total. | Males. | Females. | Males. | Females. | Males. | Females. | Males. | Females. | Males. | Females. | Males. | Females. | Males. | Females. | | |
| 1 | 2 | 3 | 4 | 5 | 6 | 7 | 8 | 9 | 10 | 11 | 12 | 13 | 14 | 15 | 16 | 17 | 18 | 19 | 20 | 21 |
| Bombay City .. | 9,409 | 6,071 | 3,338 | 8,400 | 5,394 | 3,006 | 623 | 573 | 127 | 96 | 789 | 377 | 1,683 | 776 | 1,180 | 659 | 719 | 303 | 273 | 222 |
| A Ward .. | 2,861 | 1,843 | 1,018 | 2,495 | 1,596 | 899 | 170 | 158 | 32 | 27 | 109 | 84 | 431 | 249 | 469 | 213 | 287 | 104 | 98 | 64 |
| B " .. | 479 | 104 | 366 | 431 | 87 | 344 | 21 | 35 | 4 | 8 | 7 | 72 | 16 | 93 | 19 | 79 | 15 | 35 | 5 | 22 |
| C " .. | 22 | 18 | 4 | 18 | 16 | 2 | 5 | 1 | 1 | .. | 4 | .. | 2 | .. | 3 | .. | 1 | 1 | .. | .. |
| D " .. | 1,087 | 632 | 455 | 983 | 570 | 413 | 51 | 45 | 7 | 4 | 25 | 43 | 154 | 143 | 184 | 104 | 115 | 45 | 34 | 29 |
| E " .. | 1,595 | 888 | 707 | 1,412 | 811 | 601 | 228 | 144 | 44 | 35 | 92 | 100 | 131 | 105 | 124 | 103 | 117 | 58 | 75 | 56 |
| F " .. | 493 | 234 | 259 | 461 | 225 | 236 | 46 | 64 | 2 | 15 | 17 | 21 | 62 | 49 | 52 | 38 | 28 | 18 | 18 | 31 |
| G " .. | 215 | 127 | 88 | 215 | 127 | 88 | 15 | 14 | 5 | 3 | 18 | 13 | 30 | 23 | 29 | 15 | 23 | 11 | 7 | 9 |
| Harbour, Islands, Railway Plat- forms, Floating population and unknown .. | 2,666 | 2,225 | 441 | 2,385 | 1,962 | 423 | 87 | 112 | 22 | 4 | 517 | 44 | 857 | 114 | 300 | 107 | 133 | 31 | 36 | 11 |

| City. | OTHERS (INCLUDING ARMENIANS). | | | | | | | | | | | | | | | | |
|--|-------------------------------|--------|----------|--------|----------|--------|----------|--------|----------|--------|----------|--------|----------|--------|----------|--------------|----------|
| | All Ages. | | | 0-13 | | 14-16 | | 17-23 | | 24-33 | | 34-43 | | 44-53 | | 54 and over. | |
| | Total. | Males. | Females. | Males. | Females. | Males. | Females. | Males. | Females. | Males. | Females. | Males. | Females. | Males. | Females. | Males. | Females. |
| 1 | 22 | 23 | 24 | 25 | 26 | 27 | 28 | 29 | 30 | 31 | 32 | 33 | 34 | 35 | 36 | 37 | 38 |
| Bombay City .. | 1,009 | 677 | 332 | 44 | 61 | 10 | 9 | 96 | 43 | 236 | 93 | 143 | 70 | 97 | 38 | 51 | 19 |
| A Ward .. | 966 | 247 | 119 | 23 | 29 | 4 | 2 | 20 | 15 | 82 | 38 | 57 | 20 | 45 | 10 | 16 | 7 |
| B " .. | 39 | 17 | 22 | 3 | 3 | .. | .. | 3 | 3 | .. | 2 | 6 | 0 | 5 | 5 | .. | .. |
| C " .. | 4 | 2 | 2 | .. | .. | .. | .. | .. | 1 | 1 | .. | .. | .. | 1 | 1 | .. | .. |
| D " .. | 104 | 62 | 42 | 6 | 3 | 2 | 1 | 4 | 3 | 22 | 13 | 17 | 17 | 4 | 5 | 7 | .. |
| E " .. | 183 | 77 | 106 | 8 | 21 | 2 | 0 | 5 | 14 | 20 | 26 | 17 | 20 | 15 | 13 | 10 | 6 |
| F " .. | 32 | 9 | 23 | 1 | 2 | 1 | .. | .. | 7 | 1 | 9 | 5 | 1 | .. | 2 | 1 | 2 |
| G " .. | .. | .. | .. | .. | .. | .. | .. | .. | .. | .. | .. | .. | .. | .. | .. | .. | .. |
| Harbour, Islands, Railway Plat- forms, Float- ing population and unknown .. | 281 | 263 | 18 | 3 | 3 | 1 | .. | 64 | .. | 110 | 7 | 41 | 3 | 27 | 2 | 17 | 3 |

(B) Anglo-Indians.

| City. | All Ages. | | | 0-3 | | 4-6 | | 7-13 | | 14-16 | | 17-19 | |
|--|-----------|--------|---------------|--------|---------------|--------|---------------|--------|---------------|--------|---------------|--------|---------------|
| | Total. | Males. | Fe- males. | Males. | Fe- males. | Males. | Fe- males. | Males. | Fe- males. | Males. | Fe- males. | Males. | Fe- males. |
| | 2 | 3 | 4 | 5 | 6 | 7 | 8 | 9 | 10 | 11 | 12 | 13 | 14 |
| Bombay City | 7,039 | 3,905 | 3,134 | 227 | 230 | 200 | 189 | 611 | 450 | 239 | 157 | 325 | 295 |
| A Ward | 901 | 468 | 433 | 24 | 24 | 15 | 20 | 56 | 38 | 15 | 23 | 40 | 42 |
| B | 159 | 96 | 63 | 3 | 7 | 3 | 3 | 9 | 11 | 8 | 3 | 7 | 5 |
| C | 74 | 40 | 34 | 3 | 3 | 1 | 1 | 3 | 1 | 2 | .. | 2 | 2 |
| D | 210 | 90 | 120 | 6 | 5 | 6 | 3 | 7 | 10 | 9 | 5 | 8 | 11 |
| E | 3,686 | 1,989 | 1,697 | 97 | 111 | 100 | 102 | 393 | 279 | 153 | 81 | 145 | 166 |
| F | 1,408 | 849 | 559 | 70 | 54 | 53 | 42 | 96 | 77 | 31 | 28 | 84 | 49 |
| G | 435 | 241 | 194 | 23 | 21 | 11 | 17 | 43 | 32 | 19 | 13 | 21 | 17 |
| Harbour, Islands, Railway Platforms, Floating population and unknown. | 166 | 132 | 34 | 1 | 5 | 2 | 1 | 4 | 2 | 2 | 4 | 18 | 3 |

| City. | 20-29 | | 30-39 | | 40-49 | | 50-59 | | 60-69 | | 70 and over. | |
|--|--------|---------------|--------|---------------|--------|---------------|--------|---------------|--------|---------------|--------------|---------------|
| | Males. | Fe- males. | Males. | Fe- males. | Males. | Fe- males. | Males. | Fe- males. | Males. | Fe- males. | Males. | Fe- males. |
| | 15 | 16 | 17 | 18 | 19 | 20 | 21 | 22 | 23 | 24 | 25 | 26 |
| Bombay City | 819 | 750 | 772 | 567 | 441 | 266 | 169 | 131 | 85 | 71 | 17 | 28 |
| A Ward | 110 | 117 | 100 | 84 | 62 | 48 | 32 | 16 | 13 | 16 | 1 | 5 |
| B | 25 | 11 | 18 | 17 | 10 | 4 | 10 | 1 | 3 | 1 | .. | .. |
| C | 4 | 7 | 14 | 8 | 6 | 5 | 1 | 2 | 1 | 5 | 3 | .. |
| D | 19 | 31 | 14 | 31 | 12 | 14 | 6 | 8 | 3 | 1 | .. | 1 |
| E | 366 | 402 | 378 | 297 | 226 | 135 | 70 | 78 | 42 | 30 | 10 | 16 |
| F | 195 | 134 | 190 | 98 | 84 | 41 | 30 | 19 | 13 | 13 | 3 | 4 |
| G | 49 | 35 | 30 | 29 | 22 | 16 | 15 | 7 | 8 | 5 | .. | 2 |
| Harbour, Islands, Railway Platforms, Floating population and unknown. | 51 | 13 | 28 | 3 | 19 | 3 | 5 | .. | 2 | .. | .. | .. |

CITY TABLE I—KARACHI.
AREA, HOUSES AND POPULATION.
(Corresponding to Imperial Table I.)

| QUARTER. | Area in acres. | HOUSES. | | | Houses per acre. | POPULATION. | | | Persons per acre. |
|---|----------------|-----------|----------------|--------|------------------|-------------|---------|----------|-------------------|
| | | Occupied. | Unoccupied. | Total. | | Persons. | Males. | Females. | |
| 1 | 2 | 3 | 4 | 5 | 6 | 7 | 8 | 9 | 10 |
| Karachi City | 25,150'07 | 26,016 | 6,035 | 32,051 | 1'27 | 263,565 | 158,120 | 107,445 | 10'48 |
| Old Town | 29'00 | 804 | 348 | 1,152 | 38'53 | 8,830 | 4,651 | 4,179 | 295'32 |
| Lea | 62'03 | 37 | 20 | 57 | 0'92 | 934 | 502 | 432 | 15'06 |
| Napier | 39'62 | 562 | 569 | 1,131 | 28'62 | 10,103 | 5,555 | 4,548 | 255'64 |
| Market | 32'00 | 450 | 154 | 604 | 18'36 | 6,745 | 3,805 | 2,940 | 205'02 |
| Bunder | 24'83 | 114 | 61 | 175 | 7'11 | 3,363 | 2,484 | 869 | 136'13 |
| Machi Meani | 57'70 | 279 | 150 | 429 | 7'44 | 8,886 | 4,914 | 3,972 | 154'00 |
| Queens Road | 156'60 | 22 | 2 | 24 | 0'15 | 153 | 105 | 48 | 0'08 |
| Railway | 73'95 | 62 | 99 | 161 | 2'18 | 356 | 263 | 95 | 4'81 |
| Seral | 162'01 | 555 | 301 | 856 | 5'23 | 13,087 | 8,414 | 4,673 | 80'78 |
| Ramabagh | 190'91 | 423 | 98 | 521 | 2'73 | 11,883 | 6,326 | 5,057 | 62'24 |
| Jail | 91'37 | 294 | 127 | 421 | 4'61 | 7,708 | 4,210 | 3,498 | 84'36 |
| Ranchore | 209'17 | 1,269 | 157 | 1,426 | 6'82 | 24,924 | 14,597 | 10,327 | 119'16 |
| Ramswami | 40'49 | 314 | 38 | 352 | 8'69 | 7,038 | 3,982 | 3,056 | 173'82 |
| Harchandrai Vishandas | 76'68 | 437 | 134 | 571 | 7'43 | 2,286 | 1,412 | 854 | 29'55 |
| Soldier Bazar | 15'98 | 196 | 97 | 293 | 18'34 | 1,592 | 906 | 686 | 99'63 |
| New Jail | 284'70 | 95 | 38 | 133 | 0'47 | 1,159 | 968 | 191 | 4'07 |
| Preedy | 71'40 | 177 | 89 | 266 | 3'73 | 1,798 | 1,064 | 734 | 25'18 |
| Saddar Bazar | 87'02 | 656 | 206 | 862 | 9'80 | 10,516 | 6,191 | 4,325 | 119'61 |
| Civil Lines | 201'85 | 429 | 143 | 572 | 2'83 | 4,432 | 2,986 | 1,496 | 21'96 |
| Frere Town and Bath Island | 149'39 | 256 | 32 | 288 | 1'93 | 2,256 | 1,434 | 822 | 15'10 |
| Clifton | 119'04 | 96 | 44 | 140 | 1'17 | 422 | 263 | 169 | 3'52 |
| Glazi | 27'05 | 268 | 17 | 285 | 8'05 | 1,029 | 571 | 455 | 36'82 |
| Garden (East and West) | 1,107'30 | 1,243 | 399 | 1,647 | 1'49 | 8,091 | 4,537 | 3,554 | 7'31 |
| Tahliam | 29'08 | 213 | 52 | 265 | 8'85 | 4,648 | 2,642 | 2,001 | 154'97 |
| Lawrence | 105'49 | 695 | 152 | 847 | 8'03 | 10,277 | 6,238 | 4,039 | 97'42 |
| Lyari | 1,322'72 | 9,206 | 1,492 | 10,698 | 8'09 | 60,017 | 32,773 | 27,244 | 45'37 |
| Jamshed | 252'00 | 285 | 73 | 358 | 1'42 | 2,170 | 1,270 | 894 | 8'61 |
| Artillery Maldan | 214'04 | 49 | 69 | 118 | 0'55 | 554 | 378 | 176 | 2'59 |
| Trans Lyari | 4,078'27 | 1,383 | 177 | 1,562 | 0'38 | 5,763 | 3,142 | 2,621 | 1'41 |
| Tatta Naka and Goda Village and Labour Corps | 45'09 | 101 | 10 | 111 | 2'46 | 860 | 534 | 326 | 19'07 |
| Quarry No. 1 and 2 and other Quarries | 67'90 | 102 | 11 | 113 | 1'66 | 424 | 240 | 184 | 6'24 |
| Scattered Hamlets behind Cantonment Station and Chinasar and Vagri Villages | 193'15 | 187 | 23 | 210 | 1'09 | 870 | 448 | 422 | 4'50 |
| Keamari with other Port viz., Thole Produce Yard, Mansfield Import Yard and West Wharf | 737'56 | 465 | 258 | 723 | 0'98 | 11,553 | 7,683 | 3,870 | 15'67 |
| Daba Island | 13'39 | 283 | 38 | 321 | 23'97 | 1,202 | 614 | 588 | 89'77 |
| Bhit Island | 9'60 | 159 | 22 | 181 | 20'11 | 796 | 414 | 382 | 88'44 |
| Shampr and Goth Mohamed | 102'00 | 196 | 21 | 127 | 1'23 | 464 | 225 | 239 | 4'50 |
| Bunker Island | 4'34 | 2 | 0 | 2 | 1'84 | 4 | 4 | | 0'02 |
| Fort Floating population | | .. | .. | .. | .. | 2,709 | 2,633 | 76 | .. |
| Railway Area, including City Bunder and Cantonment Stations and Reception and Hump Yard and Platform population | 694'10 | 1,736 | 231 | 2,007 | 2'98 | 6,468 | 4,374 | 2,094 | 9'32 |
| Mauripur | 6,876'00 | 390 | 27 | 417 | 0'06 | 1,400 | 817 | 583 | 0'20 |
| Drigh Road | 5,263'50 | 13 | .. | 13 | .. | 22 | 17 | 5 | .. |
| Cape Manze | | 11 | .. | 11 | .. | 32 | 17 | 15 | .. |
| Karachi Cantonment | 1,637'36 | 1,154 | Not available. | 1,154 | 0'70 | 6,240 | 3,707 | 2,533 | 3'81 |
| Manora | 189'11 | 441 | | 441 | 2'33 | 2,018 | 1,253 | 763 | 10'67 |
| Karachi Military Area | | .. | | .. | .. | 7,516 | 6,106 | 1,410 | .. |

RELIGION.

(Corresponding to Imperial Table XVI.)

The Head "Others" Persons 10, Males 7, Females 3 is composed of Theosophists (Males 2, Females 3) Dadupanthi (5 Males.)

| Quarter. 1 | POPULATION. | | | HINDU. | | | MUSLIM. | | |
|---|---------------|-------------|---------------|---------------|-------------|---------------|---------------|-------------|----------------|
| | Persons. 2 | Males. 3 | Females. 4 | Persons. 5 | Males. 6 | Females. 7 | Persons. 8 | Males. 9 | Females. 10 |
| Old Town | 8,830 | 4,651 | 4,179 | 8,216 | 4,307 | 3,909 | 603 | 336 | 267 |
| Lea | 934 | 502 | 432 | 867 | 469 | 398 | 40 | 15 | 25 |
| Napier | 10,103 | 5,555 | 4,548 | 7,169 | 3,864 | 3,305 | 2,880 | 1,654 | 1,226 |
| Market | 6,745 | 3,805 | 2,940 | 5,446 | 3,066 | 2,380 | 1,271 | 719 | 552 |
| Bunder | 3,353 | 2,484 | 869 | 2,957 | 2,223 | 734 | 363 | 230 | 133 |
| Machi Meani | 8,886 | 4,914 | 3,972 | 3,932 | 2,362 | 1,570 | 4,916 | 2,534 | 2,382 |
| Queens Road | 153 | 105 | 48 | 98 | 72 | 26 | 17 | 10 | 7 |
| Railway | 358 | 263 | 95 | 237 | 180 | 57 | 94 | 70 | 24 |
| Sera | 13,087 | 8,414 | 4,673 | 10,405 | 6,738 | 3,667 | 2,350 | 1,475 | 875 |
| Ramhaugh | 11,883 | 6,826 | 5,057 | 9,193 | 5,331 | 3,862 | 2,035 | 1,134 | 901 |
| Jail | 7,708 | 4,210 | 3,498 | 5,788 | 3,147 | 2,641 | 1,673 | 923 | 750 |
| Runchore | 24,924 | 14,597 | 10,327 | 18,098 | 10,677 | 7,421 | 5,622 | 3,242 | 2,380 |
| Ramswami | 7,038 | 3,982 | 3,056 | 5,490 | 3,136 | 2,354 | 857 | 474 | 383 |
| Harchandral Vishandas | 2,266 | 1,412 | 854 | 918 | 545 | 373 | 1,216 | 800 | 416 |
| Soldier Bazar | 1,592 | 906 | 686 | 786 | 453 | 333 | 784 | 438 | 346 |
| New Jail | 1,159 | 968 | 191 | 362 | 317 | 45 | 772 | 631 | 141 |
| Preedy | 1,798 | 1,064 | 734 | 672 | 429 | 243 | 283 | 210 | 73 |
| Saddar Bazar | 10,516 | 6,191 | 4,325 | 2,798 | 1,707 | 1,091 | 4,140 | 2,450 | 1,690 |
| Civil Lines | 4,432 | 2,936 | 1,496 | 2,389 | 1,385 | 804 | 969 | 707 | 262 |
| Frere Town and Bath Island | 2,256 | 1,434 | 822 | 1,168 | 758 | 410 | 422 | 300 | 122 |
| Clifton | 422 | 253 | 169 | 234 | 145 | 89 | 157 | 91 | 66 |
| Gizri | 1,029 | 574 | 455 | 195 | 65 | 40 | 924 | 500 | 415 |
| Garden (East and West) | 8,091 | 4,537 | 3,554 | 3,105 | 1,371 | 734 | 5,208 | 2,773 | 2,495 |
| Tahilram | 4,643 | 2,642 | 2,001 | 1,749 | 1,054 | 695 | 2,868 | 1,571 | 1,297 |
| Lawrence | 19,277 | 6,238 | 4,039 | 6,162 | 3,862 | 2,300 | 3,603 | 2,051 | 1,552 |
| Lyari | 60,017 | 32,773 | 27,244 | 6,175 | 3,545 | 2,630 | 53,164 | 28,812 | 24,352 |
| Jamshed | 2,170 | 1,276 | 894 | 1,719 | 1,020 | 699 | 105 | 74 | 31 |
| Artillery Maidan | 554 | 378 | 176 | 288 | 206 | 82 | 118 | 84 | 34 |
| Trans Lyari | 5,763 | 3,142 | 2,621 | 188 | 128 | 60 | 5,569 | 3,008 | 2,561 |
| Tatta Naka and Goda Village and Labour Corps | 860 | 534 | 326 | 283 | 187 | 96 | 500 | 293 | 207 |
| Quarry Nos. 1 and 2 and other quarries Scattered Hamlets, behind Cantonment Station and Chinaser and Vagri Villages | 424 | 240 | 184 | 13 | 9 | 4 | 411 | 231 | 180 |
| Keamari with other Port area (viz. Thole Produce Yard Man's field, Import Yard and West Wharf) | 870 | 448 | 422 | 203 | 109 | 94 | 667 | 339 | 328 |
| 11,553 | 7,683 | 3,870 | 5,320 | 3,673 | 1,647 | 5,424 | 3,519 | 1,905 | |
| Babe Islands | 1,202 | 614 | 588 | 46 | 25 | 21 | 1,156 | 589 | 567 |
| Bhit Islands | 796 | 414 | 382 | 9 | 6 | 3 | 787 | 408 | 379 |
| Shamespir and Goth Mahomed | 464 | 225 | 239 | 3 | 3 | .. | 461 | 222 | 239 |
| Bunker Island | 4 | 4 | .. | 3 | 3 | .. | 1 | 1 | .. |
| Port Floating Population | 2,709 | 2,639 | 76 | 498 | 473 | 25 | 1,919 | 1,885 | 34 |
| Railway Area including City Bunder and Cantonment Stations and Reception and Hump Yard and Platform Population | 6,468 | 4,374 | 2,094 | 3,158 | 2,201 | 957 | 2,772 | 1,843 | 929 |
| Mauzypur | 1,400 | 617 | 583 | 194 | 138 | 56 | 1,193 | 672 | 521 |
| Drigh Road | 22 | 17 | 5 | 15 | 11 | 4 | 7 | 6 | 1 |
| Cape Mouse | 32 | 17 | 15 | 1 | 1 | .. | 31 | 16 | 15 |
| Karachi Cantonment | 6,240 | 3,707 | 2,533 | 2,236 | 1,453 | 803 | 997 | 721 | 276 |
| Manora | 2,018 | 1,255 | 763 | 1,114 | 715 | 399 | 703 | 422 | 281 |
| Karachi Military Area | 7,516 | 6,106 | 1,410 | 1,765 | 1,328 | 437 | 2,735 | 2,239 | 496 |
| Total | 263,565 | 156,120 | 107,445 | 120,595 | 73,097 | 47,498 | 122,847 | 70,731 | 52,116 |

| Quarter. | JAINS. | | | ZOROASTRIANS. | | | CHRISTIAN. | | | SIKHS. | | |
|--|----------|--------|----------|---------------|--------|----------|------------|--------|----------|----------|--------|----------|
| | Persons. | Males. | Females. | Persons. | Males. | Females. | Persons. | Males. | Females. | Persons. | Males. | Females. |
| 1 | 11 | 12 | 13 | 14 | 15 | 16 | 17 | 18 | 19 | 20 | 21 | 22 |
| Old Town | .. | .. | .. | .. | .. | .. | .. | .. | .. | 10 | 7 | 3 |
| Lea | .. | .. | .. | .. | .. | .. | 4 | 3 | 1 | 12 | 8 | 4 |
| Napier | .. | .. | .. | 2 | 2 | .. | .. | .. | .. | 51 | 34 | 17 |
| Market | .. | 1 | 1 | 1 | 1 | .. | 1 | 1 | .. | 25 | 17 | 8 |
| Bunder | .. | .. | .. | .. | .. | .. | .. | .. | .. | 35 | 31 | 2 |
| Machi Meani | .. | .. | .. | 1 | 1 | .. | .. | .. | .. | 37 | 17 | 20 |
| Queens Road | .. | .. | .. | 14 | 6 | 8 | 24 | 17 | 7 | .. | .. | .. |
| Railway | .. | .. | .. | .. | .. | .. | 14 | 5 | 9 | 7 | 4 | 3 |
| Seral | .. | 19 | 12 | 7 | 78 | 37 | 41 | 117 | 64 | 53 | 79 | 60 |
| Ramhaugh | .. | .. | .. | 206 | 110 | 96 | 52 | 28 | 24 | 273 | 171 | 102 |
| Jail | .. | 45 | 26 | 19 | 8 | 1 | 7 | 133 | 66 | 67 | 53 | 43 |
| Ranchore | .. | 416 | 244 | 172 | 284 | 163 | 121 | 203 | 89 | 114 | 170 | 103 |
| Ramswami | .. | 121 | 64 | 57 | .. | .. | 63 | 38 | 25 | 186 | 102 | 84 |
| Herchandrai Vahendas | .. | .. | .. | .. | .. | .. | 60 | 28 | 32 | 19 | 10 | 9 |
| Soldier Bazar | .. | .. | .. | 12 | 7 | 5 | 10 | 8 | 2 | .. | .. | .. |
| New Jail | .. | 2 | 2 | 2 | 2 | .. | 13 | 9 | 4 | 8 | 7 | 1 |
| Preedy | .. | .. | .. | 403 | 201 | 202 | 435 | 221 | 214 | .. | .. | .. |
| Saddar Bazar | .. | 9 | 6 | 3 | 813 | 420 | 393 | 2,616 | 1,518 | 1,098 | 56 | 38 |
| Civil Linse | .. | 2 | 1 | 1 | 120 | 66 | 54 | 897 | 542 | 355 | 19 | 14 |
| Fries Town and Bath Island | .. | .. | .. | 73 | 39 | 34 | 576 | 328 | 248 | 15 | 7 | 8 |
| Chifton | .. | .. | .. | 12 | 5 | 7 | 18 | 11 | 7 | 1 | 1 | .. |
| Gilri | .. | .. | .. | .. | .. | .. | .. | .. | .. | .. | .. | .. |
| Garden (East and West) | .. | 2 | 2 | .. | 109 | 57 | 52 | 488 | 269 | 219 | 36 | 21 |
| Tahilram | .. | .. | .. | .. | .. | .. | .. | .. | .. | 23 | 16 | 7 |
| Lawrence | .. | 2 | 1 | 1 | 25 | 14 | 11 | 165 | 102 | 63 | 229 | 164 |
| Lyari | .. | .. | .. | 3 | .. | 3 | 622 | 381 | 241 | 42 | 28 | 14 |
| Jamshed | .. | .. | .. | 97 | 53 | 44 | 229 | 120 | 109 | 11 | 5 | 6 |
| Artillery Maidan | .. | .. | .. | 78 | 43 | 35 | 32 | 18 | 14 | 38 | 27 | 11 |
| Trans Lyari | .. | .. | .. | .. | .. | .. | .. | .. | .. | 6 | 6 | .. |
| Tatta Naka and Goda Village and Labour Corps | .. | .. | .. | .. | .. | .. | 15 | 9 | 6 | 62 | 45 | 17 |
| Quarry Nos. 1 and 2 and other quarries | .. | .. | .. | .. | .. | .. | .. | .. | .. | .. | .. | .. |
| Scattered Hamlets, behind Cantonment Station and Chinasser and Vagri Villages | .. | .. | .. | .. | .. | .. | .. | .. | .. | .. | .. | .. |
| Keamari with other Port area (viz. Thole Produce Yard Man's field, Import Yard and West Wharf) | .. | .. | .. | 39 | 23 | 16 | 536 | 315 | 221 | 154 | 112 | 42 |
| Baba Islands | .. | .. | .. | .. | .. | .. | .. | .. | .. | .. | .. | .. |
| Bhit Islands | .. | .. | .. | .. | .. | .. | .. | .. | .. | .. | .. | .. |
| Shamespir and Goth Mahomed | .. | .. | .. | .. | .. | .. | .. | .. | .. | .. | .. | .. |
| Bunker Island | .. | .. | .. | .. | .. | .. | .. | .. | .. | .. | .. | .. |
| Port Floating Population | .. | 1 | 1 | .. | 22 | 14 | 8 | 262 | 253 | 9 | 4 | 4 |
| Railway Area including City Bunder and Cantonment Stations and Reception and Hump Yard and Platform Population | .. | .. | .. | 6 | 6 | .. | 259 | 152 | 107 | 252 | 161 | 91 |
| Mauripur | .. | .. | .. | .. | .. | .. | 8 | 4 | 4 | 5 | 3 | 2 |
| Drigh Road | .. | .. | .. | .. | .. | .. | .. | .. | .. | .. | .. | .. |
| Cape Mouse | .. | .. | .. | .. | .. | .. | .. | .. | .. | .. | .. | .. |
| Karachi Cantonment | .. | .. | .. | 926 | 473 | 453 | 2,043 | 1,052 | 991 | 2 | 2 | .. |
| Manora | .. | .. | .. | .. | .. | .. | 159 | 91 | 68 | 40 | 26 | 14 |
| Karachi Military Area | .. | 9 | 6 | 3 | .. | .. | 2,711 | 2,338 | 373 | 296 | 195 | 101 |
| Total | 629 | 366 | 263 | 3,334 | 1,744 | 1,590 | 12,765 | 8,680 | 4,685 | 2,254 | 1,489 | 765 |

| Quarter. | Jews. | | | BUDDHISTS. | | | TRIBAL. | | | OTHERS. | | |
|--|----------|--------|----------|------------|--------|----------|----------|--------|----------|----------|--------|----------|
| | Persons. | Males. | Females. | Persons. | Males. | Females. | Persons. | Males. | Females. | Persons. | Males. | Females. |
| 1 | 23 | 24 | 25 | 26 | 27 | 28 | 29 | 30 | 31 | 32 | 33 | 34 |
| Old Town | 1 | 1 | .. | .. | .. | .. | .. | .. | .. | .. | .. | .. |
| Lea | 11 | 7 | 4 | .. | .. | .. | .. | .. | .. | .. | .. | .. |
| Napier | 1 | 1 | .. | .. | .. | .. | .. | .. | .. | .. | .. | .. |
| Market | .. | .. | .. | .. | .. | .. | .. | .. | .. | .. | .. | .. |
| Bunder | .. | .. | .. | .. | .. | .. | .. | .. | .. | .. | .. | .. |
| Machi Meani | .. | .. | .. | .. | .. | .. | .. | .. | .. | .. | .. | .. |
| Queens Road | .. | .. | .. | .. | .. | .. | .. | .. | .. | .. | .. | .. |
| Railway | 6 | 4 | 2 | .. | .. | .. | .. | .. | .. | .. | .. | .. |
| Serai | 12 | 7 | 5 | .. | .. | .. | 27 | 21 | 6 | .. | .. | .. |
| Bambugh | 124 | 52 | 72 | .. | .. | .. | .. | .. | .. | .. | .. | .. |
| Jail | 8 | 4 | 4 | .. | .. | .. | .. | .. | .. | .. | .. | .. |
| Bunchore | 130 | 78 | 52 | .. | .. | .. | 1 | 1 | .. | .. | .. | .. |
| Ramawami | 321 | 168 | 153 | .. | .. | .. | .. | .. | .. | .. | .. | .. |
| Herchandrai Vishandas | 53 | 29 | 24 | .. | .. | .. | .. | .. | .. | .. | .. | .. |
| Soldier Bazar | .. | .. | .. | .. | .. | .. | .. | .. | .. | .. | .. | .. |
| New Jail | .. | .. | .. | .. | .. | .. | .. | .. | .. | .. | .. | .. |
| Preedy | 5 | 3 | 2 | .. | .. | .. | .. | .. | .. | .. | .. | .. |
| Saddar Bazar | 17 | 10 | 7 | 53 | 28 | 25 | 14 | 14 | .. | .. | .. | .. |
| Civil Lines | 18 | 6 | 7 | .. | .. | .. | 23 | 15 | 8 | .. | .. | .. |
| Frere Town and Bath Island | .. | .. | .. | .. | .. | .. | 2 | 2 | .. | .. | .. | .. |
| Clifton | .. | .. | .. | .. | .. | .. | .. | .. | .. | .. | .. | .. |
| Glari | .. | .. | .. | .. | .. | .. | .. | .. | .. | .. | .. | .. |
| Garden (East and West) | 75 | 39 | 36 | .. | .. | .. | 3 | 3 | .. | 5 | 2 | 3 |
| Tahilram | 3 | 1 | 2 | .. | .. | .. | .. | .. | .. | .. | .. | .. |
| Lawrence | 30 | 13 | 17 | .. | .. | .. | 61 | 31 | 30 | .. | .. | .. |
| Lyari | 5 | 1 | 4 | .. | .. | .. | 1 | 1 | .. | 5 | 5 | .. |
| Jamshed | 9 | 4 | 5 | .. | .. | .. | .. | .. | .. | .. | .. | .. |
| Artillery Malidan | .. | .. | .. | .. | .. | .. | .. | .. | .. | .. | .. | .. |
| Trans Lyari | .. | .. | .. | .. | .. | .. | .. | .. | .. | .. | .. | .. |
| Tatta Naka and Goda Village and Labour Corps | .. | .. | .. | .. | .. | .. | .. | .. | .. | .. | .. | .. |
| Quarry Nos. 1 and 2 and other quarries | .. | .. | .. | .. | .. | .. | .. | .. | .. | .. | .. | .. |
| Scattered Hamlets, behind Cantonment Station and Chinaser and Vagri Villages | .. | .. | .. | .. | .. | .. | .. | .. | .. | .. | .. | .. |
| Keamari with other Port area (viz. Thole Produce Yard Man's field, Import Yard and West Wharf) | 80 | 41 | 39 | .. | .. | .. | .. | .. | .. | .. | .. | .. |
| Baba Islands | .. | .. | .. | .. | .. | .. | .. | .. | .. | .. | .. | .. |
| Bhit Islands | .. | .. | .. | .. | .. | .. | .. | .. | .. | .. | .. | .. |
| Shamespir and Goth Mahomed | .. | .. | .. | .. | .. | .. | .. | .. | .. | .. | .. | .. |
| Bunker Island | .. | .. | .. | .. | .. | .. | .. | .. | .. | .. | .. | .. |
| Port Floating Population | .. | .. | .. | .. | .. | .. | 3 | 3 | .. | .. | .. | .. |
| Railway Area including City Bunder and Cantonment Stations and Reception and Hump Yard and Platform Population | 21 | 11 | 10 | .. | .. | .. | .. | .. | .. | .. | .. | .. |
| Maurypur | .. | .. | .. | .. | .. | .. | .. | .. | .. | .. | .. | .. |
| Drigh Road | .. | .. | .. | .. | .. | .. | .. | .. | .. | .. | .. | .. |
| Cape Monze | .. | .. | .. | .. | .. | .. | .. | .. | .. | .. | .. | .. |
| Karachi Cantonment | 16 | 6 | 10 | .. | .. | .. | .. | .. | .. | .. | .. | .. |
| Manors | 2 | 1 | 1 | .. | .. | .. | .. | .. | .. | .. | .. | .. |
| Karachi Military Area | .. | .. | .. | .. | .. | .. | .. | .. | .. | .. | .. | .. |
| Total | 943 | 487 | 456 | 53 | 28 | 25 | 135 | 91 | 44 | 10 | 7 | 3 |

CITY TABLE IV—KARACHI MUNICIPALITY.

AGE, SEX AND CIVIL CONDITION.

(Corresponding to Imperial Table VII.)

A. All Religions.

| Age. | POPULATION. | | | UNMARRIED. | | | MARRIED. | | | WIDOWED. | | |
|--------------|-------------|---------|----------|------------|--------|----------|----------|--------|----------|----------|--------|----------|
| | Persons. | Males. | Females. | Persons. | Males. | Females. | Persons. | Males. | Females. | Persons. | Males. | Females. |
| 1 | 2 | 3 | 4 | 5 | 6 | 7 | 8 | 9 | 10 | 11 | 12 | 13 |
| 0-1 .. | 6,718 | 3,369 | 3,349 | 6,717 | 3,368 | 3,349 | .. | .. | .. | 1 | 1 | .. |
| 1-2 .. | 6,604 | 3,236 | 3,368 | 6,600 | 3,234 | 3,366 | 1 | .. | 1 | 3 | 2 | 1 |
| 2-3 .. | 7,335 | 3,565 | 3,770 | 7,325 | 3,558 | 3,767 | 9 | 6 | 3 | 1 | 1 | .. |
| 3-4 .. | 7,058 | 3,407 | 3,591 | 7,028 | 3,452 | 3,576 | 25 | 14 | 11 | 5 | 1 | 4 |
| 4-5 .. | 6,630 | 3,360 | 3,270 | 6,589 | 3,338 | 3,251 | 36 | 21 | 15 | 5 | 1 | 4 |
| Total 0-5 .. | 34,345 | 16,997 | 17,348 | 34,259 | 16,950 | 17,309 | 71 | 41 | 30 | 15 | 6 | 9 |
| 5-10 .. | 28,171 | 15,139 | 13,032 | 27,231 | 14,855 | 12,376 | 911 | 271 | 640 | 29 | 13 | 16 |
| 10-15 .. | 24,918 | 13,913 | 11,005 | 22,119 | 13,203 | 8,916 | 2,727 | 682 | 2,045 | 72 | 28 | 44 |
| 15-20 .. | 24,961 | 14,412 | 10,549 | 11,850 | 9,453 | 2,397 | 12,489 | 4,555 | 7,934 | 622 | 404 | 218 |
| 20-25 .. | 29,102 | 17,299 | 11,803 | 9,199 | 8,004 | 1,195 | 18,982 | 8,736 | 10,246 | 951 | 559 | 392 |
| 25-30 .. | 26,897 | 17,159 | 9,648 | 3,948 | 3,614 | 334 | 21,569 | 12,922 | 8,628 | 1,299 | 613 | 686 |
| 30-35 .. | 23,552 | 15,675 | 7,977 | 2,436 | 2,224 | 212 | 19,565 | 12,628 | 6,877 | 1,611 | 723 | 888 |
| 35-40 .. | 17,119 | 11,968 | 5,811 | 1,041 | 925 | 116 | 15,879 | 9,629 | 6,250 | 2,268 | 783 | 1,445 |
| 40-45 .. | 13,150 | 8,475 | 4,675 | 626 | 545 | 81 | 10,202 | 7,224 | 2,978 | 2,322 | 706 | 1,616 |
| 45-50 .. | 8,810 | 5,400 | 3,410 | 318 | 269 | 49 | 9,014 | 4,450 | 1,564 | 2,487 | 681 | 1,806 |
| 50-55 .. | 6,556 | 3,894 | 2,662 | 204 | 168 | 36 | 4,149 | 3,131 | 1,018 | 2,203 | 595 | 1,608 |
| 55-60 .. | 3,939 | 2,190 | 1,749 | 102 | 82 | 20 | 2,041 | 1,643 | 398 | 1,796 | 465 | 1,331 |
| 60-65 .. | 3,141 | 1,709 | 1,432 | 93 | 75 | 18 | 1,508 | 1,239 | 269 | 1,540 | 395 | 1,145 |
| 65-70 .. | 1,138 | 609 | 529 | 32 | 24 | 8 | 494 | 406 | 88 | 612 | 179 | 433 |
| 70 and over | 2,073 | 973 | 1,100 | 50 | 41 | 9 | 769 | 547 | 222 | 1,254 | 385 | 869 |
| Total .. | 237,791 | 145,052 | 102,739 | 113,478 | 70,432 | 43,046 | 115,292 | 68,105 | 47,187 | 19,021 | 6,515 | 12,506 |

B. Hindu.

| | | | | | | | | | | | | |
|--------------|---------|--------|--------|--------|--------|--------|--------|--------|--------|-------|-------|-------|
| 0-1 .. | 3,195 | 1,624 | 1,571 | 3,195 | 1,624 | 1,571 | .. | .. | .. | .. | .. | .. |
| 1-2 .. | 3,057 | 1,527 | 1,530 | 3,057 | 1,527 | 1,530 | .. | .. | .. | .. | .. | .. |
| 2-3 .. | 3,376 | 1,660 | 1,716 | 3,376 | 1,660 | 1,716 | .. | .. | .. | .. | .. | .. |
| 3-4 .. | 3,157 | 1,664 | 1,593 | 3,149 | 1,559 | 1,590 | 8 | 5 | 3 | .. | .. | .. |
| 4-5 .. | 2,896 | 1,459 | 1,437 | 2,881 | 1,450 | 1,431 | 15 | 9 | 6 | .. | .. | .. |
| Total 0-5 .. | 15,681 | 7,834 | 7,847 | 15,658 | 7,820 | 7,838 | 23 | 14 | 9 | .. | .. | .. |
| 5-10 .. | 12,476 | 6,650 | 5,826 | 12,161 | 6,554 | 5,607 | 308 | 95 | 213 | 7 | 1 | 6 |
| 10-15 .. | 11,110 | 6,230 | 4,880 | 9,825 | 5,886 | 3,939 | 1,281 | 330 | 951 | 24 | 14 | 10 |
| 15-20 .. | 12,142 | 7,237 | 4,905 | 5,153 | 4,400 | 753 | 6,563 | 2,500 | 4,063 | 426 | 337 | 89 |
| 20-25 .. | 14,557 | 8,028 | 5,634 | 4,014 | 3,696 | 318 | 9,944 | 4,816 | 5,128 | 599 | 411 | 188 |
| 25-30 .. | 13,244 | 8,855 | 4,389 | 1,595 | 1,497 | 98 | 11,634 | 7,064 | 3,970 | 615 | 294 | 321 |
| 30-35 .. | 11,433 | 7,974 | 3,459 | 954 | 889 | 65 | 9,705 | 6,726 | 2,979 | 774 | 359 | 415 |
| 35-40 .. | 8,041 | 5,585 | 2,456 | 391 | 364 | 27 | 6,567 | 4,825 | 1,742 | 1,083 | 396 | 687 |
| 40-45 .. | 6,044 | 4,051 | 1,995 | 242 | 227 | 15 | 4,674 | 3,457 | 1,217 | 1,128 | 367 | 761 |
| 45-50 .. | 3,876 | 2,425 | 1,451 | 121 | 112 | 9 | 2,557 | 1,963 | 594 | 1,198 | 359 | 848 |
| 50-55 .. | 2,890 | 1,733 | 1,157 | 78 | 71 | 7 | 1,735 | 1,260 | 475 | 1,077 | 302 | 775 |
| 55-60 .. | 1,614 | 887 | 727 | 32 | 28 | 4 | 779 | 646 | 133 | 893 | 213 | 590 |
| 60-65 .. | 1,225 | 649 | 576 | 24 | 21 | 3 | 543 | 454 | 89 | 658 | 174 | 484 |
| 65-70 .. | 445 | 236 | 209 | 10 | 9 | 1 | 167 | 141 | 26 | 288 | 86 | 182 |
| 70 and over | 682 | 332 | 350 | 14 | 14 | .. | 192 | 159 | 33 | 476 | 159 | 317 |
| Total .. | 115,480 | 69,601 | 45,839 | 50,272 | 31,588 | 18,684 | 56,052 | 34,550 | 21,502 | 9,136 | 2,463 | 5,673 |

C. Muslim.

| | | | | | | | | | | | | |
|--------------|---------|--------|--------|--------|--------|--------|--------|--------|--------|-------|-------|-------|
| 0-1 .. | 3,214 | 1,610 | 1,604 | 3,213 | 1,609 | 1,604 | .. | .. | .. | 1 | 1 | .. |
| 1-2 .. | 3,230 | 1,564 | 1,666 | 3,226 | 1,562 | 1,664 | 1 | .. | 1 | 3 | 2 | 1 |
| 2-3 .. | 3,616 | 1,734 | 1,882 | 3,607 | 1,728 | 1,879 | 8 | 5 | 3 | 1 | 1 | .. |
| 3-4 .. | 3,657 | 1,728 | 1,829 | 3,637 | 1,718 | 1,819 | 16 | 9 | 7 | 4 | 1 | 3 |
| 4-5 .. | 3,408 | 1,734 | 1,674 | 3,383 | 1,722 | 1,661 | 20 | 11 | 9 | 5 | 1 | 4 |
| Total 0-5 .. | 17,025 | 8,370 | 8,655 | 16,966 | 8,339 | 8,627 | 45 | 25 | 20 | 14 | 6 | 8 |
| 5-10 .. | 14,192 | 7,663 | 6,529 | 13,593 | 7,491 | 6,102 | 577 | 160 | 417 | 22 | 12 | 10 |
| 10-15 .. | 12,394 | 6,877 | 5,517 | 10,938 | 6,543 | 4,395 | 1,499 | 320 | 1,059 | 47 | 14 | 33 |
| 15-20 .. | 11,416 | 6,391 | 5,025 | 5,670 | 4,400 | 1,270 | 5,553 | 1,925 | 3,628 | 193 | 66 | 127 |
| 20-25 .. | 13,008 | 7,509 | 5,502 | 4,291 | 3,717 | 574 | 8,376 | 3,644 | 4,732 | 341 | 145 | 196 |
| 25-30 .. | 12,147 | 7,440 | 4,707 | 1,957 | 1,708 | 159 | 9,563 | 5,346 | 4,217 | 627 | 296 | 331 |
| 30-35 .. | 10,814 | 6,791 | 4,023 | 1,212 | 1,110 | 102 | 8,896 | 5,344 | 3,492 | 766 | 337 | 429 |
| 35-40 .. | 8,041 | 5,062 | 2,979 | 521 | 494 | 57 | 6,481 | 4,267 | 2,214 | 1,039 | 331 | 708 |
| 40-45 .. | 6,232 | 3,856 | 2,376 | 294 | 258 | 36 | 4,838 | 3,297 | 1,541 | 1,100 | 301 | 799 |
| 45-50 .. | 4,347 | 2,576 | 1,771 | 145 | 123 | 22 | 3,016 | 2,165 | 851 | 1,180 | 288 | 898 |
| 50-55 .. | 3,198 | 1,863 | 1,335 | 87 | 73 | 14 | 2,087 | 1,537 | 530 | 1,024 | 253 | 771 |
| 55-60 .. | 2,052 | 1,141 | 911 | 45 | 38 | 7 | 1,099 | 880 | 219 | 908 | 223 | 685 |
| 60-65 .. | 1,709 | 930 | 779 | 49 | 41 | 8 | 855 | 699 | 156 | 805 | 190 | 615 |
| 65-70 .. | 599 | 323 | 273 | 15 | 12 | 3 | 283 | 232 | 51 | 298 | 79 | 219 |
| 70 and over | 1,241 | 560 | 681 | 28 | 23 | 5 | 327 | 348 | 170 | 686 | 189 | 497 |
| Total .. | 118,412 | 67,349 | 51,063 | 55,811 | 34,430 | 21,381 | 53,545 | 30,189 | 23,356 | 9,056 | 2,730 | 6,326 |

D. Jain.

| Age. | POPULATION. | | | UNMARRIED. | | | MARRIED. | | | WIDOWED. | | |
|----------------|-------------|--------|----------|------------|--------|----------|----------|--------|----------|----------|--------|----------|
| | Persons. | Males. | Females. | Persons. | Males. | Females. | Persons. | Males. | Females. | Persons. | Males. | Females. |
| 1 | 2 | 3 | 4 | 5 | 6 | 7 | 8 | 9 | 10 | 11 | 12 | 13 |
| 0-1 .. | 20 | 10 | 10 | 20 | 10 | 10 | .. | .. | .. | .. | .. | .. |
| 1-2 .. | 20 | 9 | 11 | 20 | 9 | 11 | .. | .. | .. | .. | .. | .. |
| 2-3 .. | 17 | 8 | 9 | 17 | 8 | 9 | .. | .. | .. | .. | .. | .. |
| 3-4 .. | 19 | 9 | 10 | 19 | 9 | 10 | .. | .. | .. | .. | .. | .. |
| 4-5 .. | 20 | 10 | 10 | 20 | 10 | 10 | .. | .. | .. | .. | .. | .. |
| Total 0-5 .. | 96 | 46 | 50 | 96 | 46 | 50 | .. | .. | .. | .. | .. | .. |
| 5-10 .. | 75 | 38 | 37 | 75 | 38 | 37 | .. | .. | .. | .. | .. | .. |
| 10-15 .. | 60 | 34 | 26 | 57 | 34 | 23 | 3 | .. | 3 | .. | .. | .. |
| 15-20 .. | 67 | 38 | 29 | 26 | 24 | 2 | 41 | 14 | 27 | .. | .. | .. |
| 20-25 .. | 70 | 44 | 26 | 17 | 16 | 1 | 62 | 28 | 34 | .. | .. | .. |
| 25-30 .. | 65 | 39 | 26 | 6 | 5 | 1 | 57 | 33 | 24 | 2 | 1 | 1 |
| 30-35 .. | 60 | 39 | 21 | 5 | 5 | .. | 51 | 33 | 18 | 4 | 1 | 3 |
| 35-40 .. | 46 | 33 | 13 | 2 | 2 | .. | 39 | 29 | 10 | 5 | 2 | 3 |
| 40-45 .. | 30 | 21 | 9 | 1 | 1 | .. | 25 | 19 | 6 | 4 | 1 | 3 |
| 45-50 .. | 15 | 9 | 6 | .. | .. | .. | 10 | 7 | 3 | 5 | 2 | 3 |
| 50-55 .. | 12 | 8 | 4 | .. | .. | .. | 9 | 6 | 3 | 3 | 2 | 1 |
| 55-60 .. | 8 | 6 | 2 | .. | .. | .. | 6 | 5 | 1 | 2 | 1 | 1 |
| 60-65 .. | 4 | 4 | .. | .. | .. | .. | 3 | 3 | .. | 1 | 1 | .. |
| 65-70 .. | 1 | .. | 1 | .. | .. | .. | .. | .. | .. | 1 | .. | 1 |
| 70 and over .. | 2 | 1 | 1 | .. | .. | .. | .. | .. | .. | 2 | 1 | 1 |
| Total .. | 630 | 360 | 270 | 385 | 171 | 114 | 306 | 177 | 129 | 29 | 12 | 17 |

E. Zoroastrian.

| | | | | | | | | | | | | |
|----------------|-------|-------|-------|-------|-----|-----|-----|-----|-----|-----|----|-----|
| 0-1 .. | 35 | 14 | 21 | 35 | 14 | 21 | .. | .. | .. | .. | .. | .. |
| 1-2 .. | 43 | 17 | 26 | 43 | 17 | 26 | .. | .. | .. | .. | .. | .. |
| 2-3 .. | 49 | 26 | 23 | 48 | 25 | 23 | 1 | 1 | .. | .. | .. | .. |
| 3-4 .. | 48 | 28 | 20 | 48 | 28 | 20 | .. | .. | .. | .. | .. | .. |
| 4-5 .. | 45 | 23 | 22 | 45 | 23 | 22 | .. | .. | .. | .. | .. | .. |
| Total 0-5 .. | 220 | 108 | 112 | 219 | 107 | 112 | 1 | 1 | .. | .. | .. | .. |
| 5-10 .. | 253 | 140 | 113 | 248 | 136 | 112 | 5 | 4 | 1 | .. | .. | .. |
| 10-15 .. | 254 | 142 | 112 | 246 | 137 | 109 | 8 | 5 | 3 | .. | .. | .. |
| 15-20 .. | 218 | 115 | 103 | 185 | 100 | 85 | 33 | 15 | 18 | .. | .. | .. |
| 20-25 .. | 219 | 112 | 107 | 162 | 89 | 73 | 54 | 22 | 32 | 3 | 1 | 2 |
| 25-30 .. | 214 | 107 | 107 | 90 | 60 | 30 | 118 | 45 | 73 | 6 | 2 | 4 |
| 30-35 .. | 220 | 112 | 108 | 65 | 40 | 19 | 145 | 65 | 80 | 10 | 1 | 0 |
| 35-40 .. | 179 | 98 | 81 | 34 | 20 | 14 | 129 | 74 | 55 | 10 | 4 | 12 |
| 40-45 .. | 167 | 96 | 71 | 26 | 14 | 12 | 127 | 78 | 49 | 14 | 4 | 10 |
| 45-50 .. | 133 | 73 | 60 | 14 | 7 | 7 | 101 | 63 | 38 | 18 | 3 | 15 |
| 50-55 .. | 110 | 56 | 54 | 10 | 6 | 4 | 77 | 45 | 32 | 23 | 5 | 18 |
| 55-60 .. | 72 | 39 | 33 | 10 | 7 | 3 | 41 | 25 | 16 | 21 | 7 | 14 |
| 60-65 .. | 63 | 34 | 29 | 7 | 5 | 2 | 31 | 21 | 10 | 25 | 8 | 17 |
| 65-70 .. | 34 | 15 | 19 | .. | .. | .. | 17 | 11 | 6 | 17 | 4 | 13 |
| 70 and over .. | 52 | 24 | 28 | 2 | 1 | 1 | 13 | 0 | 4 | 37 | 14 | 23 |
| Total .. | 2,408 | 1,271 | 1,137 | 1,318 | 725 | 593 | 900 | 483 | 417 | 190 | 53 | 187 |

F. Christian.

| | | | | | | | | | | | | |
|----------------|-------|-------|-------|-------|-------|-------|-------|-------|-------|-----|-----|-----|
| 0-1 .. | 181 | 84 | 97 | 181 | 84 | 97 | .. | .. | .. | .. | .. | .. |
| 1-2 .. | 173 | 85 | 88 | 173 | 85 | 88 | .. | .. | .. | .. | .. | .. |
| 2-3 .. | 199 | 101 | 98 | 199 | 101 | 98 | .. | .. | .. | .. | .. | .. |
| 3-4 .. | 199 | 98 | 101 | 167 | 98 | 90 | 1 | .. | 1 | 1 | .. | 1 |
| 4-5 .. | 185 | 93 | 92 | 184 | 92 | 92 | 1 | 1 | .. | .. | .. | .. |
| Total 0-5 .. | 937 | 461 | 476 | 934 | 460 | 474 | 2 | 1 | 1 | 1 | .. | 1 |
| 5-10 .. | 845 | 470 | 375 | 826 | 460 | 366 | 10 | 10 | 9 | .. | .. | .. |
| 10-15 .. | 768 | 443 | 325 | 738 | 429 | 309 | 29 | 14 | 15 | 1 | .. | 1 |
| 15-20 .. | 754 | 412 | 342 | 605 | 373 | 232 | 149 | 39 | 110 | .. | .. | .. |
| 20-25 .. | 827 | 456 | 371 | 533 | 357 | 176 | 202 | 99 | 193 | 2 | .. | 2 |
| 25-30 .. | 787 | 466 | 321 | 244 | 203 | 41 | 511 | 253 | 258 | 32 | 10 | 22 |
| 30-35 .. | 749 | 456 | 293 | 170 | 146 | 24 | 537 | 295 | 242 | 42 | 15 | 27 |
| 35-40 .. | 618 | 398 | 220 | 83 | 65 | 18 | 487 | 311 | 176 | 48 | 22 | 26 |
| 40-45 .. | 525 | 347 | 178 | 55 | 38 | 17 | 411 | 282 | 129 | 59 | 27 | 32 |
| 45-50 .. | 381 | 252 | 129 | 33 | 22 | 11 | 269 | 202 | 67 | 59 | 28 | 31 |
| 50-55 .. | 286 | 193 | 93 | 26 | 15 | 11 | 207 | 154 | 53 | 53 | 24 | 29 |
| 55-60 .. | 154 | 95 | 59 | 14 | 8 | 6 | 98 | 73 | 25 | 42 | 14 | 28 |
| 60-65 .. | 109 | 74 | 35 | 12 | 7 | 5 | 64 | 53 | 11 | 33 | 14 | 19 |
| 65-70 .. | 53 | 30 | 23 | 7 | 3 | 4 | 24 | 19 | 5 | 22 | 8 | 14 |
| 70 and over .. | 70 | 40 | 30 | 6 | 3 | 3 | 31 | 26 | 5 | 42 | 17 | 25 |
| Total .. | 7,853 | 4,599 | 3,253 | 4,296 | 2,589 | 1,697 | 3,130 | 1,831 | 1,299 | 436 | 179 | 257 |

G. Tribal.

| Age. | POPULATION. | | | UNMARRIED. | | | MARRIED. | | | WIDOWED. | | |
|--------------|-------------|--------|----------|------------|--------|----------|----------|--------|----------|----------|--------|----------|
| | Persons. | Males. | Females. | Persons. | Males. | Females. | Persons. | Males. | Females. | Persons. | Males. | Females. |
| 1 | 2 | 3 | 4 | 5 | 6 | 7 | 8 | 9 | 10 | 11 | 12 | 13 |
| 0-1 .. | .. | .. | .. | .. | .. | .. | .. | .. | .. | .. | .. | .. |
| 1-2 .. | .. | .. | .. | .. | .. | .. | .. | .. | .. | .. | .. | .. |
| 2-3 .. | 1 | 1 | .. | 1 | 1 | .. | .. | .. | .. | .. | .. | .. |
| 3-4 .. | 4 | 2 | 2 | 4 | 2 | 2 | .. | .. | .. | .. | .. | .. |
| 4-5 .. | 4 | 2 | 2 | 4 | 2 | 2 | .. | .. | .. | .. | .. | .. |
| Total 0-5 .. | 9 | 5 | 4 | 9 | 5 | 4 | .. | .. | .. | .. | .. | .. |
| 5-10 .. | 17 | 9 | 8 | 17 | 9 | 8 | .. | .. | .. | .. | .. | .. |
| 10-15 .. | 15 | 8 | 7 | 15 | 8 | 7 | .. | .. | .. | .. | .. | .. |
| 15-20 .. | 8 | 5 | 3 | 2 | 2 | .. | 6 | 3 | 3 | .. | .. | .. |
| 20-25 .. | 18 | 13 | 5 | 3 | 3 | .. | 15 | 10 | 5 | .. | .. | .. |
| 25-30 .. | 24 | 18 | 6 | 3 | 3 | .. | 21 | 15 | 6 | .. | .. | .. |
| 30-35 .. | 16 | 13 | 3 | 3 | 3 | .. | 13 | 10 | 3 | .. | .. | .. |
| 35-40 .. | 10 | 8 | 2 | 3 | 3 | .. | 7 | 5 | 2 | .. | .. | .. |
| 40-45 .. | 6 | 5 | 1 | 1 | 1 | .. | 4 | 3 | 1 | 1 | 1 | .. |
| 45-50 .. | .. | .. | .. | .. | .. | .. | .. | .. | .. | .. | .. | .. |
| 50-55 .. | 2 | 2 | .. | 1 | 1 | .. | 1 | 1 | .. | .. | .. | .. |
| 55-60 .. | 4 | 2 | 2 | .. | .. | .. | .. | .. | .. | 4 | 2 | 2 |
| 60-65 .. | 6 | 3 | 3 | .. | .. | .. | .. | .. | .. | 6 | 3 | 3 |
| 65-70 .. | .. | .. | .. | .. | .. | .. | .. | .. | .. | .. | .. | .. |
| 70 and over | .. | .. | .. | .. | .. | .. | .. | .. | .. | .. | .. | .. |
| Total .. | 135 | 91 | 44 | 57 | 38 | 19 | 67 | 47 | 20 | 11 | 6 | 5 |

H. Sikh.

| | | | | | | | | | | | | |
|--------------|-------|-------|-----|-----|-----|-----|-----|-----|-----|----|----|----|
| 0-1 .. | 48 | 15 | 33 | 48 | 15 | 33 | .. | .. | .. | .. | .. | .. |
| 1-2 .. | 56 | 22 | 34 | 56 | 22 | 34 | .. | .. | .. | .. | .. | .. |
| 2-3 .. | 52 | 22 | 30 | 52 | 22 | 30 | .. | .. | .. | .. | .. | .. |
| 3-4 .. | 46 | 23 | 23 | 46 | 23 | 23 | .. | .. | .. | .. | .. | .. |
| 4-5 .. | 40 | 22 | 18 | 40 | 22 | 18 | .. | .. | .. | .. | .. | .. |
| Total 0-5 .. | 242 | 104 | 138 | 242 | 104 | 138 | .. | .. | .. | .. | .. | .. |
| 5-10 .. | 172 | 100 | 72 | 170 | 98 | 72 | 2 | 2 | .. | .. | .. | .. |
| 10-15 .. | 178 | 118 | 60 | 161 | 105 | 56 | 17 | 12 | 4 | .. | .. | .. |
| 15-20 .. | 247 | 158 | 89 | 109 | 99 | 10 | 136 | 58 | 78 | 2 | 1 | 1 |
| 20-25 .. | 294 | 189 | 105 | 81 | 79 | 2 | 208 | 105 | 100 | 5 | 2 | 3 |
| 25-30 .. | 245 | 186 | 59 | 32 | 31 | 1 | 200 | 147 | 53 | 12 | 8 | 5 |
| 30-35 .. | 192 | 147 | 45 | 15 | 15 | .. | 164 | 123 | 41 | 15 | 9 | 4 |
| 35-40 .. | 124 | 93 | 31 | 4 | 4 | .. | 108 | 82 | 26 | 12 | 7 | 5 |
| 40-45 .. | 94 | 73 | 21 | 5 | 5 | .. | 79 | 64 | 15 | 10 | 4 | 6 |
| 45-50 .. | 57 | 48 | 9 | 4 | 4 | .. | 40 | 35 | 5 | 13 | 9 | 4 |
| 50-55 .. | 31 | 26 | 5 | 1 | 1 | .. | 18 | 17 | 1 | 12 | 8 | 4 |
| 55-60 .. | 14 | 7 | 7 | 1 | 1 | .. | 8 | 5 | 3 | 5 | 1 | 4 |
| 60-65 .. | 11 | 7 | 4 | 1 | 1 | .. | 6 | 4 | 2 | 4 | 2 | 2 |
| 65-70 .. | 8 | 4 | 2 | .. | .. | .. | 2 | 2 | .. | 4 | 2 | 2 |
| 70 and over | 9 | 6 | 3 | .. | .. | .. | 3 | 2 | 1 | 6 | 4 | 2 |
| Total .. | 1,916 | 1,286 | 650 | 826 | 547 | 279 | 991 | 682 | 329 | 99 | 57 | 42 |

I. Jew.

| | | | | | | | | | | | | |
|--------------|-----|-----|-----|-----|-----|-----|-----|-----|-----|----|----|----|
| 0-1 .. | 24 | 12 | 12 | 24 | 12 | 12 | .. | .. | .. | .. | .. | .. |
| 1-2 .. | 24 | 12 | 12 | 24 | 12 | 12 | .. | .. | .. | .. | .. | .. |
| 2-3 .. | 22 | 11 | 11 | 22 | 11 | 11 | .. | .. | .. | .. | .. | .. |
| 3-4 .. | 26 | 13 | 12 | 25 | 13 | 12 | .. | .. | .. | .. | .. | .. |
| 4-5 .. | 28 | 15 | 13 | 28 | 15 | 13 | .. | .. | .. | .. | .. | .. |
| Total 0-5 .. | 123 | 63 | 60 | 123 | 63 | 60 | .. | .. | .. | .. | .. | .. |
| 5-10 .. | 133 | 64 | 69 | 133 | 64 | 69 | .. | .. | .. | .. | .. | .. |
| 10-15 .. | 136 | 60 | 76 | 136 | 60 | 76 | .. | .. | .. | .. | .. | .. |
| 15-20 .. | 195 | 56 | 52 | 99 | 55 | 44 | 8 | 1 | 7 | 1 | .. | 1 |
| 20-25 .. | 93 | 54 | 39 | 67 | 47 | 20 | 25 | 7 | 18 | 1 | .. | 1 |
| 25-30 .. | 66 | 40 | 26 | 19 | 15 | 4 | 43 | 23 | 20 | 4 | 2 | 2 |
| 30-35 .. | 58 | 35 | 23 | 10 | 8 | 2 | 46 | 26 | 20 | 2 | 1 | 1 |
| 35-40 .. | 56 | 28 | 28 | 2 | 2 | .. | 49 | 25 | 24 | 5 | 1 | 4 |
| 40-45 .. | 50 | 25 | 25 | 2 | 1 | 1 | 42 | 23 | 19 | 6 | 1 | 5 |
| 45-50 .. | 29 | 16 | 13 | 1 | 1 | .. | 20 | 14 | 6 | 8 | 1 | 7 |
| 50-55 .. | 27 | 13 | 14 | 1 | 1 | .. | 15 | 11 | 4 | 11 | 1 | 10 |
| 55-60 .. | 21 | 13 | 8 | .. | .. | .. | 10 | 9 | 1 | 11 | 4 | 7 |
| 60-65 .. | 14 | 8 | 6 | .. | .. | .. | 6 | 5 | 1 | 8 | 3 | 5 |
| 65-70 .. | 3 | 1 | 2 | .. | .. | .. | 1 | 1 | .. | 2 | .. | 2 |
| 70 and over | 8 | 4 | 4 | .. | .. | .. | 3 | 3 | .. | 5 | 1 | 4 |
| Total .. | 935 | 480 | 445 | 593 | 317 | 276 | 268 | 148 | 120 | 64 | 15 | 49 |

J. Buddhist.

| Age. | POPULATION. | | | UNMARRIED. | | | MARRIED. | | | WIDOWED. | | |
|--------------|-------------|--------|----------|------------|--------|----------|----------|--------|----------|----------|--------|----------|
| | Persons. | Males. | Females. | Persons. | Males. | Females. | Persons. | Males. | Females. | Persons. | Males. | Females. |
| 1 | 2 | 3 | 4 | 5 | 6 | 7 | 8 | 9 | 10 | 11 | 12 | 13 |
| 0-1 .. | 1 | .. | 1 | 1 | .. | 1 | .. | .. | .. | .. | .. | .. |
| 1-2 .. | 1 | .. | 1 | 1 | .. | 1 | .. | .. | .. | .. | .. | .. |
| 2-3 .. | 3 | 2 | 1 | 3 | 2 | 1 | .. | .. | .. | .. | .. | .. |
| 3-4 .. | 3 | 2 | 1 | 3 | 2 | 1 | .. | .. | .. | .. | .. | .. |
| 4-5 .. | 2 | 1 | 1 | 2 | 1 | 1 | .. | .. | .. | .. | .. | .. |
| Total 0-5 .. | 10 | 5 | 5 | 10 | 5 | 5 | .. | .. | .. | .. | .. | .. |
| 5-10 .. | 5 | 3 | 2 | 5 | 3 | 2 | .. | .. | .. | .. | .. | .. |
| 10-15 .. | 3 | 1 | 2 | 3 | 1 | 2 | .. | .. | .. | .. | .. | .. |
| 15-20 .. | 1 | .. | 1 | 1 | .. | 1 | .. | .. | .. | .. | .. | .. |
| 20-25 .. | 5 | .. | 5 | 1 | .. | 1 | 4 | .. | 4 | .. | .. | .. |
| 25-30 .. | 13 | 7 | 6 | 2 | 2 | .. | 11 | 5 | 6 | .. | .. | .. |
| 30-35 .. | 9 | 7 | 2 | 1 | 1 | .. | 8 | 6 | 2 | .. | .. | .. |
| 35-40 .. | 4 | 3 | 1 | 1 | 1 | .. | 3 | 2 | 1 | .. | .. | .. |
| 40-45 .. | 2 | 1 | 1 | .. | .. | .. | 2 | 1 | 1 | .. | .. | .. |
| 45-50 .. | 1 | 1 | .. | .. | .. | .. | 1 | 1 | .. | .. | .. | .. |
| 50-55 .. | .. | .. | .. | .. | .. | .. | .. | .. | .. | .. | .. | .. |
| 55-60 .. | .. | .. | .. | .. | .. | .. | .. | .. | .. | .. | .. | .. |
| 60-65 .. | .. | .. | .. | .. | .. | .. | .. | .. | .. | .. | .. | .. |
| 65-70 .. | .. | .. | .. | .. | .. | .. | .. | .. | .. | .. | .. | .. |
| 70 and over | .. | .. | .. | .. | .. | .. | .. | .. | .. | .. | .. | .. |
| Total .. | 53 | 28 | 25 | 24 | 13 | 11 | 29 | 15 | 14 | .. | .. | .. |

K. Other Religions.

| | | | | | | | | | | | | |
|--------------|----|----|----|----|----|----|----|----|----|----|----|----|
| 0-1 .. | .. | .. | .. | .. | .. | .. | .. | .. | .. | .. | .. | .. |
| 1-2 .. | .. | .. | .. | .. | .. | .. | .. | .. | .. | .. | .. | .. |
| 2-3 .. | .. | .. | .. | .. | .. | .. | .. | .. | .. | .. | .. | .. |
| 3-4 .. | .. | .. | .. | .. | .. | .. | .. | .. | .. | .. | .. | .. |
| 4-5 .. | 2 | 1 | 1 | 2 | 1 | 1 | .. | .. | .. | .. | .. | .. |
| Total 0-5 .. | 2 | 1 | 1 | 2 | 1 | 1 | .. | .. | .. | .. | .. | .. |
| 5-10 .. | 3 | 2 | 1 | 3 | 2 | 1 | .. | .. | .. | .. | .. | .. |
| 10-15 .. | .. | .. | .. | .. | .. | .. | .. | .. | .. | .. | .. | .. |
| 15-20 .. | .. | .. | .. | .. | .. | .. | .. | .. | .. | .. | .. | .. |
| 20-25 .. | 2 | 2 | .. | .. | .. | .. | 2 | 2 | .. | .. | .. | .. |
| 25-30 .. | 2 | 1 | 1 | .. | .. | .. | 2 | 1 | 1 | .. | .. | .. |
| 30-35 .. | 1 | 1 | .. | 1 | 1 | .. | .. | .. | .. | .. | .. | .. |
| 35-40 .. | .. | .. | .. | .. | .. | .. | .. | .. | .. | .. | .. | .. |
| 40-45 .. | .. | .. | .. | .. | .. | .. | .. | .. | .. | .. | .. | .. |
| 45-50 .. | .. | .. | .. | .. | .. | .. | .. | .. | .. | .. | .. | .. |
| 50-55 .. | .. | .. | .. | .. | .. | .. | .. | .. | .. | .. | .. | .. |
| 55-60 .. | .. | .. | .. | .. | .. | .. | .. | .. | .. | .. | .. | .. |
| 60-65 .. | .. | .. | .. | .. | .. | .. | .. | .. | .. | .. | .. | .. |
| 65-70 .. | .. | .. | .. | .. | .. | .. | .. | .. | .. | .. | .. | .. |
| 70 and over | .. | .. | .. | .. | .. | .. | .. | .. | .. | .. | .. | .. |
| Total .. | 10 | 7 | 3 | 6 | 4 | 3 | 4 | 3 | 1 | .. | .. | .. |

CITY TABLE IV—KARACHI CANTONMENT.

AGE, SEX AND CIVIL CONDITIONS.

(Corresponding to Imperial Table VII.)

A. All Religions.

| Age. | POPULATION. | | | UNMARRIED. | | | MARRIED. | | | WIDOWED. | | |
|----------------|-------------|--------|----------|------------|--------|----------|----------|--------|----------|----------|--------|----------|
| | Persons. | Males. | Females. | Persons. | Males. | Females. | Persons. | Males. | Females. | Persons. | Males. | Females. |
| 1 | 2 | 3 | 4 | 5 | 6 | 7 | 8 | 9 | 10 | 11 | 12 | 13 |
| 0-1 .. | 363 | 197 | 166 | 363 | 197 | 166 | .. | .. | .. | .. | .. | .. |
| 1-2 .. | 319 | 171 | 148 | 319 | 171 | 148 | .. | .. | .. | .. | .. | .. |
| 2-3 .. | 349 | 185 | 164 | 349 | 185 | 164 | .. | .. | .. | .. | .. | .. |
| 3-4 .. | 326 | 162 | 164 | 326 | 162 | 164 | .. | .. | .. | .. | .. | .. |
| 4-5 .. | 294 | 149 | 145 | 294 | 149 | 145 | .. | .. | .. | .. | .. | .. |
| Total 0-5 .. | 1,651 | 864 | 787 | 1,651 | 864 | 787 | .. | .. | .. | .. | .. | .. |
| 5-10 .. | 1,197 | 626 | 571 | 1,192 | 623 | 569 | 5 | 3 | 2 | .. | .. | .. |
| 10-15 .. | 1,042 | 568 | 474 | 974 | 546 | 428 | 67 | 22 | 45 | 1 | .. | 1 |
| 15-20 .. | 2,050 | 1,540 | 510 | 1,304 | 1,143 | 161 | 729 | 382 | 347 | 17 | 15 | 2 |
| 20-25 .. | 2,833 | 2,243 | 590 | 1,630 | 1,527 | 103 | 1,157 | 683 | 454 | 36 | 33 | 3 |
| 25-30 .. | 2,325 | 1,838 | 487 | 850 | 811 | 39 | 1,423 | 986 | 437 | 52 | 41 | 11 |
| 30-35 .. | 1,704 | 1,364 | 400 | 379 | 349 | 30 | 1,315 | 969 | 346 | 70 | 46 | 24 |
| 35-40 .. | 1,014 | 763 | 251 | 115 | 99 | 16 | 828 | 629 | 199 | 71 | 35 | 36 |
| 40-45 .. | 711 | 508 | 203 | 69 | 53 | 16 | 570 | 423 | 147 | 72 | 32 | 40 |
| 45-50 .. | 421 | 287 | 134 | 28 | 25 | 3 | 307 | 228 | 70 | 86 | 34 | 52 |
| 50-55 .. | 309 | 202 | 107 | 17 | 15 | 2 | 210 | 158 | 52 | 82 | 29 | 53 |
| 55-60 .. | 162 | 97 | 65 | 6 | 4 | 2 | 88 | 68 | 20 | 68 | 25 | 43 |
| 60-65 .. | 133 | 78 | 55 | 8 | 5 | 3 | 70 | 51 | 19 | 55 | 22 | 33 |
| 65-70 .. | 58 | 31 | 27 | 3 | 1 | 2 | 24 | 20 | 4 | 31 | 10 | 21 |
| 70 and over .. | 104 | 59 | 45 | 3 | 2 | 1 | 34 | 30 | 4 | 67 | 27 | 40 |
| Total .. | 15,774 | 11,068 | 4,706 | 8,229 | 6,067 | 2,162 | 6,837 | 4,652 | 2,185 | 708 | 349 | 359 |

B. Hindu.

| | | | | | | | | | | | | |
|----------------|-------|-------|-------|-------|-------|-----|-------|-------|-----|-----|-----|-----|
| 0-1 .. | 155 | 84 | 71 | 155 | 84 | 71 | .. | .. | .. | .. | .. | .. |
| 1-2 .. | 125 | 65 | 60 | 125 | 65 | 60 | .. | .. | .. | .. | .. | .. |
| 2-3 .. | 140 | 83 | 57 | 140 | 83 | 57 | .. | .. | .. | .. | .. | .. |
| 3-4 .. | 131 | 72 | 59 | 131 | 72 | 59 | .. | .. | .. | .. | .. | .. |
| 4-5 .. | 109 | 55 | 54 | 109 | 55 | 54 | .. | .. | .. | .. | .. | .. |
| Total 0-5 .. | 660 | 359 | 301 | 660 | 359 | 301 | .. | .. | .. | .. | .. | .. |
| 5-10 .. | 426 | 228 | 198 | 424 | 228 | 196 | 2 | .. | 2 | .. | .. | .. |
| 10-15 .. | 367 | 208 | 159 | 329 | 196 | 133 | 37 | 12 | 25 | 1 | .. | 1 |
| 15-20 .. | 610 | 420 | 190 | 259 | 241 | 18 | 345 | 174 | 171 | 6 | 5 | 1 |
| 20-25 .. | 808 | 579 | 229 | 254 | 240 | 5 | 538 | 316 | 222 | 16 | 14 | 2 |
| 25-30 .. | 677 | 516 | 161 | 93 | 90 | 3 | 557 | 406 | 151 | 27 | 20 | 7 |
| 30-35 .. | 570 | 446 | 124 | 47 | 45 | 2 | 484 | 376 | 108 | 39 | 25 | 14 |
| 35-40 .. | 364 | 283 | 81 | 15 | 15 | .. | 313 | 249 | 64 | 38 | 19 | 17 |
| 40-45 .. | 248 | 189 | 59 | 11 | 11 | .. | 207 | 163 | 44 | 30 | 15 | 15 |
| 45-50 .. | 154 | 109 | 45 | 6 | 6 | .. | 113 | 88 | 25 | 35 | 15 | 20 |
| 50-55 .. | 109 | 67 | 33 | 3 | 3 | .. | 71 | 55 | 16 | 26 | 9 | 17 |
| 55-60 .. | 61 | 38 | 23 | .. | .. | .. | 31 | 26 | 5 | 30 | 12 | 18 |
| 60-65 .. | 46 | 31 | 15 | 1 | 1 | .. | 22 | 18 | 4 | 23 | 12 | 11 |
| 65-70 .. | 15 | 19 | 5 | 1 | 1 | .. | 6 | 6 | .. | 8 | 3 | 5 |
| 70 and over .. | 29 | 13 | 16 | .. | .. | .. | 9 | 8 | 1 | 20 | 5 | 15 |
| Total .. | 5,135 | 3,496 | 1,639 | 2,103 | 1,445 | 658 | 2,735 | 1,897 | 838 | 297 | 154 | 143 |

C. Muslim.

| | | | | | | | | | | | | |
|----------------|-------|-------|-------|-------|-------|-----|-------|-------|-----|-----|-----|----|
| 0-1 .. | 84 | 48 | 36 | 84 | 48 | 36 | .. | .. | .. | .. | .. | .. |
| 1-2 .. | 76 | 43 | 33 | 76 | 43 | 33 | .. | .. | .. | .. | .. | .. |
| 2-3 .. | 89 | 44 | 45 | 89 | 44 | 45 | .. | .. | .. | .. | .. | .. |
| 3-4 .. | 85 | 40 | 45 | 85 | 40 | 45 | .. | .. | .. | .. | .. | .. |
| 4-5 .. | 74 | 36 | 38 | 74 | 36 | 38 | .. | .. | .. | .. | .. | .. |
| Total 0-5 .. | 408 | 211 | 197 | 408 | 211 | 197 | .. | .. | .. | .. | .. | .. |
| 5-10 .. | 285 | 150 | 129 | 282 | 153 | 129 | 3 | 3 | .. | .. | .. | .. |
| 10-15 .. | 241 | 142 | 99 | 214 | 133 | 81 | 27 | 9 | 18 | .. | .. | .. |
| 15-20 .. | 724 | 585 | 139 | 429 | 411 | 18 | 284 | 164 | 120 | 11 | 10 | 1 |
| 20-25 .. | 906 | 739 | 167 | 465 | 456 | 9 | 423 | 266 | 157 | 18 | 17 | 1 |
| 25-30 .. | 633 | 522 | 111 | 144 | 143 | 1 | 470 | 361 | 109 | 19 | 18 | 1 |
| 30-35 .. | 543 | 464 | 79 | 80 | 78 | 2 | 442 | 369 | 73 | 21 | 17 | 4 |
| 35-40 .. | 282 | 243 | 39 | 22 | 22 | .. | 243 | 209 | 34 | 17 | 12 | 5 |
| 40-45 .. | 168 | 142 | 26 | 11 | 9 | 2 | 140 | 122 | 18 | 17 | 11 | 6 |
| 45-50 .. | 91 | 73 | 18 | 5 | 5 | .. | 68 | 60 | 8 | 18 | 8 | 10 |
| 50-55 .. | 65 | 49 | 16 | 4 | 4 | .. | 44 | 35 | 6 | 17 | 7 | 10 |
| 55-60 .. | 28 | 18 | 10 | 1 | 1 | .. | 15 | 12 | 3 | 12 | 5 | 7 |
| 60-65 .. | 26 | 14 | 11 | 1 | 1 | .. | 13 | 10 | 3 | 11 | 8 | 8 |
| 65-70 .. | 8 | 6 | 2 | .. | .. | .. | 5 | 5 | .. | 3 | 1 | 2 |
| 70 and over .. | 28 | 18 | 10 | 2 | 2 | .. | 12 | 10 | 2 | 14 | 6 | 8 |
| Total .. | 4,435 | 3,382 | 1,053 | 2,068 | 1,629 | 439 | 2,189 | 1,638 | 551 | 178 | 115 | 63 |

D. Jain.

| Age. | POPULATION. | | | UNMARRIED. | | | MARRIED. | | | WIDOWED. | | |
|--------------|-------------|--------|----------|------------|--------|----------|----------|--------|----------|----------|--------|----------|
| | Persons. | Males. | Females. | Persons. | Males. | Females. | Persons. | Males. | Females. | Persons. | Males. | Females. |
| 1 | 2 | 3 | 4 | 5 | 6 | 7 | 8 | 9 | 10 | 11 | 12 | 13 |
| 0-1 .. | 1 | 1 | .. | 1 | 1 | .. | .. | .. | .. | .. | .. | .. |
| 1-2 .. | .. | .. | .. | .. | .. | .. | .. | .. | .. | .. | .. | .. |
| 2-3 .. | .. | .. | .. | .. | .. | .. | .. | .. | .. | .. | .. | .. |
| 3-4 .. | 1 | 1 | .. | 1 | 1 | .. | .. | .. | .. | .. | .. | .. |
| 4-5 .. | .. | .. | .. | .. | .. | .. | .. | .. | .. | .. | .. | .. |
| Total 0-5 .. | 2 | 2 | .. | 2 | 2 | .. | .. | .. | .. | .. | .. | .. |
| 5-10 .. | .. | .. | .. | .. | .. | .. | .. | .. | .. | .. | .. | .. |
| 10-15 .. | 2 | 1 | 1 | 2 | 1 | 1 | .. | .. | .. | .. | .. | .. |
| 15-20 .. | .. | .. | .. | .. | .. | .. | .. | .. | .. | .. | .. | .. |
| 20-25 .. | 1 | .. | 1 | .. | .. | .. | 1 | .. | 1 | .. | .. | .. |
| 25-30 .. | 3 | 2 | 1 | .. | .. | .. | 3 | 2 | 1 | .. | .. | .. |
| 30-35 .. | 1 | 1 | .. | .. | .. | .. | 1 | 1 | .. | .. | .. | .. |
| 35-40 .. | .. | .. | .. | .. | .. | .. | .. | .. | .. | .. | .. | .. |
| 40-45 .. | .. | .. | .. | .. | .. | .. | .. | .. | .. | .. | .. | .. |
| 45-50 .. | .. | .. | .. | .. | .. | .. | .. | .. | .. | .. | .. | .. |
| 50-55 .. | .. | .. | .. | .. | .. | .. | .. | .. | .. | .. | .. | .. |
| 55-60 .. | .. | .. | .. | .. | .. | .. | .. | .. | .. | .. | .. | .. |
| 60-65 .. | .. | .. | .. | .. | .. | .. | .. | .. | .. | .. | .. | .. |
| 65-70 .. | .. | .. | .. | .. | .. | .. | .. | .. | .. | .. | .. | .. |
| 70 and over | .. | .. | .. | .. | .. | .. | .. | .. | .. | .. | .. | .. |
| Total .. | 9 | 6 | 3 | 4 | 3 | 1 | 5 | 3 | 2 | .. | .. | .. |

E. Zoroastrian.

| | | | | | | | | | | | | |
|--------------|-----|-----|-----|-----|-----|-----|-----|-----|-----|----|----|----|
| 0-1 .. | 12 | 4 | 8 | 12 | 4 | 8 | .. | .. | .. | .. | .. | .. |
| 1-2 .. | 17 | 8 | 9 | 17 | 8 | 9 | .. | .. | .. | .. | .. | .. |
| 2-3 .. | 21 | 8 | 13 | 21 | 8 | 13 | .. | .. | .. | .. | .. | .. |
| 3-4 .. | 20 | 9 | 11 | 20 | 9 | 11 | .. | .. | .. | .. | .. | .. |
| 4-5 .. | 20 | 13 | 7 | 20 | 13 | 7 | .. | .. | .. | .. | .. | .. |
| Total 0-5 .. | 90 | 42 | 48 | 90 | 42 | 48 | .. | .. | .. | .. | .. | .. |
| 5-10 .. | 99 | 57 | 42 | 99 | 57 | 42 | .. | .. | .. | .. | .. | .. |
| 10-15 .. | 101 | 55 | 46 | 101 | 55 | 46 | .. | .. | .. | .. | .. | .. |
| 15-20 .. | 89 | 48 | 41 | 89 | 48 | 41 | .. | .. | .. | .. | .. | .. |
| 20-25 .. | 78 | 40 | 38 | 72 | 40 | 32 | 6 | .. | 6 | .. | .. | .. |
| 25-30 .. | 65 | 28 | 37 | 27 | 19 | 8 | 37 | 9 | 28 | 1 | .. | 1 |
| 30-35 .. | 73 | 35 | 38 | 18 | 14 | 4 | 52 | 21 | 31 | 2 | .. | 3 |
| 35-40 .. | 78 | 39 | 39 | 8 | 6 | 2 | 65 | 38 | 32 | 5 | .. | 5 |
| 40-45 .. | 70 | 32 | 38 | 8 | 5 | 3 | 65 | 27 | 28 | 7 | .. | 7 |
| 45-50 .. | 49 | 25 | 24 | 1 | 1 | .. | 38 | 22 | 16 | 10 | 2 | 8 |
| 50-55 .. | 49 | 27 | 22 | .. | .. | .. | 38 | 23 | 15 | 11 | 4 | 7 |
| 55-60 .. | 30 | 16 | 14 | .. | .. | .. | 21 | 14 | 7 | 9 | 2 | 7 |
| 60-65 .. | 21 | 12 | 9 | .. | .. | .. | 13 | 10 | 8 | 8 | 2 | 6 |
| 65-70 .. | 14 | 7 | 7 | .. | .. | .. | 5 | 5 | .. | 9 | 2 | 7 |
| 70 and over | 20 | 10 | 10 | .. | .. | .. | 6 | 6 | .. | 14 | 4 | 10 |
| Total .. | 926 | 473 | 453 | 513 | 287 | 226 | 336 | 170 | 166 | 77 | 16 | 61 |

F. Christian.

| | | | | | | | | | | | | |
|--------------|-------|-------|-------|-------|-------|-----|-------|-----|-----|-----|----|----|
| 0-1 .. | 95 | 52 | 43 | 95 | 52 | 43 | .. | .. | .. | .. | .. | .. |
| 1-2 .. | 89 | 50 | 39 | 89 | 50 | 39 | .. | .. | .. | .. | .. | .. |
| 2-3 .. | 88 | 45 | 43 | 88 | 45 | 43 | .. | .. | .. | .. | .. | .. |
| 3-4 .. | 80 | 37 | 43 | 80 | 37 | 43 | .. | .. | .. | .. | .. | .. |
| 4-5 .. | 81 | 41 | 40 | 81 | 41 | 40 | .. | .. | .. | .. | .. | .. |
| Total 0-5 .. | 433 | 225 | 208 | 433 | 225 | 208 | .. | .. | .. | .. | .. | .. |
| 5-10 .. | 354 | 169 | 185 | 354 | 169 | 185 | .. | .. | .. | .. | .. | .. |
| 10-15 .. | 305 | 148 | 157 | 305 | 148 | 157 | .. | .. | .. | .. | .. | .. |
| 15-20 .. | 591 | 467 | 124 | 513 | 431 | 82 | 78 | 36 | 42 | .. | .. | .. |
| 20-25 .. | 984 | 849 | 135 | 822 | 765 | 57 | 161 | 83 | 78 | 1 | 1 | .. |
| 25-30 .. | 892 | 727 | 165 | 579 | 552 | 27 | 308 | 172 | 130 | 5 | 3 | 2 |
| 30-35 .. | 537 | 334 | 153 | 232 | 210 | 22 | 298 | 170 | 128 | 7 | 4 | 8 |
| 35-40 .. | 378 | 183 | 90 | 68 | 53 | 15 | 192 | 124 | 68 | 13 | 4 | 9 |
| 40-45 .. | 211 | 135 | 76 | 39 | 28 | 11 | 155 | 101 | 54 | 17 | 6 | 11 |
| 45-50 .. | 119 | 74 | 45 | 15 | 12 | 3 | 81 | 53 | 28 | 23 | 9 | 14 |
| 50-55 .. | 88 | 53 | 35 | 9 | 7 | 2 | 53 | 38 | 15 | 26 | 6 | 18 |
| 55-60 .. | 42 | 24 | 18 | 5 | 3 | 2 | 20 | 15 | 5 | 17 | 6 | 11 |
| 60-65 .. | 39 | 20 | 19 | 6 | 3 | 3 | 20 | 12 | 8 | 13 | 5 | 8 |
| 65-70 .. | 20 | 7 | 13 | 2 | .. | 2 | 7 | 3 | 4 | 11 | 4 | 7 |
| 70 and over | 25 | 16 | 9 | 1 | .. | 1 | 6 | 5 | 1 | 16 | 11 | 7 |
| Total .. | 4,913 | 3,481 | 1,432 | 3,383 | 2,608 | 775 | 1,379 | 812 | 567 | 151 | 61 | 90 |

G. Sikh.

| Age. | POPULATION. | | | UNMARRIED. | | | MARRIED. | | | WIDOWED. | | | |
|----------------|-------------|--------|----------|------------|--------|----------|----------|--------|----------|----------|--------|----------|----|
| | Persons. | Males. | Females. | Persons. | Males. | Females. | Persons. | Males. | Females. | Persons. | Males. | Females. | |
| | 1 | 2 | 3 | 4 | 5 | 6 | 7 | 8 | 9 | 10 | 11 | 12 | 13 |
| 0-1 .. | 15 | 8 | 7 | 15 | 8 | 7 | .. | .. | .. | .. | .. | .. | .. |
| 1-2 .. | 11 | 5 | 6 | 11 | 5 | 6 | .. | .. | .. | .. | .. | .. | .. |
| 2-3 .. | 10 | 5 | 5 | 10 | 5 | 5 | .. | .. | .. | .. | .. | .. | .. |
| 3-4 .. | 9 | 3 | 6 | 9 | 3 | 6 | .. | .. | .. | .. | .. | .. | .. |
| 4-5 .. | 10 | 4 | 6 | 10 | 4 | 6 | .. | .. | .. | .. | .. | .. | .. |
| Total 0-5 .. | 55 | 25 | 30 | 55 | 25 | 30 | .. | .. | .. | .. | .. | .. | .. |
| 5-10 .. | 30 | 15 | 15 | 30 | 15 | 15 | .. | .. | .. | .. | .. | .. | .. |
| 10-15 .. | 24 | 14 | 10 | 21 | 13 | 8 | 3 | 1 | 2 | .. | .. | .. | .. |
| 15-20 .. | 35 | 19 | 16 | 13 | 11 | 2 | 22 | 8 | 14 | .. | .. | .. | .. |
| 20-25 .. | 55 | 35 | 20 | 16 | 16 | .. | 38 | 18 | 20 | 1 | 1 | .. | .. |
| 25-30 .. | 54 | 43 | 11 | 7 | 7 | .. | 47 | 36 | 11 | .. | .. | .. | .. |
| 30-35 .. | 39 | 34 | 5 | 2 | 2 | .. | 37 | 32 | 5 | .. | .. | .. | .. |
| 35-40 .. | 15 | 13 | 2 | 1 | .. | 1 | 14 | 13 | 1 | .. | .. | .. | .. |
| 40-45 .. | 13 | 10 | 3 | .. | .. | .. | 12 | 10 | 2 | 1 | .. | .. | 1 |
| 45-50 .. | 7 | 6 | 1 | 1 | 1 | .. | 6 | 5 | 1 | .. | .. | .. | .. |
| 50-55 .. | 5 | 4 | 1 | .. | .. | .. | 3 | 3 | .. | 2 | 1 | .. | 1 |
| 55-60 .. | 1 | 1 | .. | .. | .. | .. | 1 | 1 | .. | .. | .. | .. | .. |
| 60-65 .. | 2 | 1 | 1 | .. | .. | .. | 2 | 1 | 1 | .. | .. | .. | .. |
| 65-70 .. | 1 | 1 | .. | .. | .. | .. | 1 | 1 | .. | .. | .. | .. | .. |
| 70 and over .. | 2 | 2 | .. | .. | .. | .. | 1 | 1 | .. | 1 | 1 | .. | .. |
| Total .. | 338 | 233 | 115 | 146 | 90 | 56 | 187 | 130 | 57 | 5 | 3 | 2 | .. |

H. Jew.

| | | | | | | | | | | | | | |
|----------------|----|----|----|----|----|----|----|----|----|----|----|----|----|
| 0-1 .. | 1 | .. | 1 | 1 | .. | 1 | .. | .. | .. | .. | .. | .. | .. |
| 1-2 .. | 1 | .. | 1 | 1 | .. | 1 | .. | .. | .. | .. | .. | .. | .. |
| 2-3 .. | 1 | .. | 1 | 1 | .. | 1 | .. | .. | .. | .. | .. | .. | .. |
| 3-4 .. | .. | .. | .. | .. | .. | .. | .. | .. | .. | .. | .. | .. | .. |
| 4-5 .. | .. | .. | .. | .. | .. | .. | .. | .. | .. | .. | .. | .. | .. |
| Total 0-5 .. | 3 | .. | 3 | 3 | .. | 3 | .. | .. | .. | .. | .. | .. | .. |
| 5-10 .. | 3 | 1 | 2 | 3 | 1 | 2 | .. | .. | .. | .. | .. | .. | .. |
| 10-15 .. | 2 | .. | 2 | 2 | .. | 2 | .. | .. | .. | .. | .. | .. | .. |
| 15-20 .. | 1 | 1 | .. | 1 | 1 | .. | .. | .. | .. | .. | .. | .. | .. |
| 20-25 .. | 1 | 1 | .. | 1 | 1 | .. | .. | .. | .. | .. | .. | .. | .. |
| 25-30 .. | 1 | .. | 1 | .. | .. | .. | 1 | .. | 1 | .. | .. | .. | .. |
| 30-35 .. | 1 | .. | 1 | .. | .. | .. | 1 | .. | 1 | .. | .. | .. | .. |
| 35-40 .. | 2 | 2 | .. | 1 | 1 | .. | 1 | 1 | .. | .. | .. | .. | .. |
| 40-45 .. | 1 | .. | 1 | .. | .. | .. | 1 | .. | 1 | .. | .. | .. | .. |
| 45-50 .. | 1 | .. | 1 | .. | .. | .. | 1 | .. | 1 | .. | .. | .. | .. |
| 50-55 .. | 2 | 2 | .. | 1 | 1 | .. | 1 | 1 | .. | .. | .. | .. | .. |
| 55-60 .. | .. | .. | .. | .. | .. | .. | .. | .. | .. | .. | .. | .. | .. |
| 60-65 .. | .. | .. | .. | .. | .. | .. | .. | .. | .. | .. | .. | .. | .. |
| 65-70 .. | .. | .. | .. | .. | .. | .. | .. | .. | .. | .. | .. | .. | .. |
| 70 and over .. | .. | .. | .. | .. | .. | .. | .. | .. | .. | .. | .. | .. | .. |
| Total .. | 18 | 7 | 11 | 12 | 6 | 7 | 6 | 2 | 4 | .. | .. | .. | .. |

LITERACY BY RELIGION AND AGE.

(Corresponding to Imperial Table XIII.)

| Religion and Age. | POPULATION. | | | | | | | | | LITERATE IN ENGLISH. | | |
|------------------------------|-------------|---------|----------|-----------|--------|----------|-------------|---------|----------|----------------------|--------|----------|
| | TOTAL. | | | LITERATE. | | | ILLITERATE. | | | | | |
| | Persons. | Males. | Females. | Persons. | Males. | Females. | Persons. | Males. | Females. | Persons. | Males. | Females. |
| 1 | 2 | 3 | 4 | 5 | 6 | 7 | 8 | 9 | 10 | 11 | 12 | 13 |
| (A)—All Religions Total .. | 263,565 | 156,120 | 107,445 | 56,880 | 44,651 | 12,229 | 206,686 | 111,469 | 95,216 | 25,139 | 21,365 | 3,774 |
| 0—10 .. | 55,364 | 33,626 | 31,738 | 3,632 | 2,296 | 1,356 | 61,712 | 31,330 | 30,382 | 785 | 535 | 250 |
| 10—15 .. | 25,960 | 14,481 | 11,479 | 4,984 | 3,290 | 1,694 | 20,976 | 11,191 | 9,785 | 1,535 | 1,101 | 434 |
| 15—20 .. | 27,011 | 16,952 | 11,059 | 8,169 | 6,151 | 2,018 | 18,842 | 9,801 | 9,041 | 4,042 | 3,373 | 669 |
| 20 and over .. | 145,230 | 92,061 | 53,169 | 40,075 | 32,914 | 7,161 | 105,155 | 59,147 | 46,008 | 15,777 | 16,356 | 2,421 |
| (B)—Hindu .. Total .. | 120,595 | 73,097 | 47,498 | 33,052 | 26,539 | 6,463 | 87,543 | 46,508 | 41,035 | 12,499 | 11,612 | 887 |
| 0—10 .. | 29,243 | 15,071 | 14,172 | 2,251 | 1,371 | 880 | 26,992 | 13,700 | 13,292 | 288 | 210 | 78 |
| 10—15 .. | 11,477 | 6,438 | 5,039 | 3,091 | 2,029 | 1,062 | 8,336 | 4,409 | 3,977 | 744 | 577 | 167 |
| 15—20 .. | 12,752 | 7,657 | 5,095 | 4,801 | 3,645 | 1,156 | 7,951 | 4,012 | 3,939 | 2,151 | 1,895 | 236 |
| 20 and over .. | 67,123 | 43,931 | 23,192 | 22,909 | 19,544 | 3,365 | 44,214 | 24,387 | 19,827 | 9,336 | 8,930 | 406 |
| (C)—Muslim .. Total .. | 122,847 | 70,731 | 52,115 | 11,986 | 10,323 | 1,663 | 110,851 | 60,408 | 50,453 | 3,672 | 3,469 | 204 |
| 0—10 .. | 31,910 | 16,400 | 15,510 | 697 | 511 | 186 | 31,213 | 15,889 | 15,324 | 59 | 49 | 10 |
| 10—15 .. | 12,635 | 7,019 | 5,616 | 1,062 | 800 | 262 | 11,573 | 6,219 | 5,354 | 190 | 165 | 25 |
| 15—20 .. | 12,140 | 6,976 | 5,164 | 1,833 | 1,519 | 314 | 10,307 | 5,457 | 4,850 | 696 | 652 | 44 |
| 20 and over .. | 66,162 | 40,336 | 25,826 | 8,394 | 7,493 | 901 | 57,768 | 32,843 | 24,925 | 2,728 | 2,601 | 125 |
| (D)—Jain .. Total .. | 629 | 366 | 263 | 278 | 222 | 54 | 353 | 144 | 209 | 109 | 108 | 1 |
| 0—10 .. | 173 | 86 | 87 | 18 | 11 | 7 | 155 | 75 | 80 | 1 | 1 | .. |
| 10—15 .. | 62 | 35 | 27 | 26 | 18 | 8 | 36 | 17 | 19 | 6 | 6 | .. |
| 15—20 .. | 67 | 38 | 29 | 37 | 28 | 9 | 30 | 10 | 20 | 19 | 19 | .. |
| 20 and over .. | 327 | 207 | 120 | 195 | 165 | 30 | 132 | 42 | 90 | 83 | 82 | 1 |
| (E)—Zoroastrian Total .. | 3,334 | 1,744 | 1,590 | 2,012 | 1,276 | 736 | 1,322 | 468 | 854 | 1,355 | 844 | 411 |
| 0—10 .. | 662 | 347 | 315 | 84 | 63 | 21 | 578 | 284 | 294 | 32 | 26 | 6 |
| 10—15 .. | 355 | 197 | 158 | 112 | 46 | 66 | 243 | 151 | 92 | 97 | 55 | 42 |
| 15—20 .. | 307 | 163 | 144 | 223 | 137 | 86 | 84 | 26 | 58 | 179 | 107 | 72 |
| 20 and over .. | 2,010 | 1,037 | 973 | 1,593 | 1,030 | 563 | 417 | 7 | 410 | 947 | 656 | 291 |
| (F)—Christian .. Total .. | 12,765 | 8,080 | 4,685 | 8,228 | 5,424 | 2,804 | 4,537 | 2,656 | 1,881 | 6,875 | 4,778 | 2,097 |
| 0—10 .. | 2,569 | 1,325 | 1,244 | 503 | 288 | 215 | 2,066 | 1,037 | 1,029 | 366 | 231 | 135 |
| 10—15 .. | 1,073 | 591 | 482 | 545 | 312 | 233 | 528 | 279 | 249 | 436 | 258 | 178 |
| 15—20 .. | 1,345 | 879 | 466 | 1,068 | 687 | 381 | 277 | 192 | 85 | 911 | 617 | 294 |
| 20 and over .. | 7,778 | 5,285 | 2,493 | 6,112 | 4,137 | 1,975 | 1,666 | 1,148 | 518 | 5,102 | 3,672 | 1,490 |
| (G)—Jew .. Total .. | 943 | 487 | 456 | 524 | 295 | 229 | 419 | 192 | 227 | 382 | 245 | 137 |
| 0—10 .. | 262 | 128 | 134 | 50 | 21 | 29 | 212 | 107 | 105 | 30 | 14 | 16 |
| 10—15 .. | 138 | 60 | 78 | 69 | 32 | 37 | 69 | 28 | 41 | 43 | 23 | 20 |
| 15—20 .. | 109 | 57 | 52 | 71 | 40 | 34 | 35 | 17 | 18 | 51 | 31 | 20 |
| 20 and over .. | 434 | 242 | 192 | 331 | 202 | 129 | 103 | 40 | 63 | 258 | 177 | 81 |
| (H)—Sikh .. Total .. | 2,254 | 1,489 | 765 | 732 | 473 | 259 | 1,522 | 1,016 | 506 | 305 | 280 | 25 |
| 0—10 .. | 499 | 244 | 255 | 43 | 29 | 14 | 456 | 215 | 241 | 6 | 4 | 2 |
| 10—15 .. | 202 | 132 | 70 | 74 | 50 | 24 | 128 | 82 | 46 | 17 | 15 | 2 |
| 15—20 .. | 282 | 177 | 105 | 130 | 93 | 37 | 152 | 84 | 68 | 55 | 52 | 3 |
| 20 and over .. | 1,271 | 936 | 335 | 485 | 301 | 184 | 786 | 635 | 151 | 227 | 209 | 18 |
| (I) Other Religions Total .. | 198 | 126 | 72 | 70 | 49 | 21 | 128 | 77 | 51 | 41 | 29 | 12 |
| 0—10 .. | 46 | 25 | 21 | 6 | 2 | 4 | 40 | 23 | 17 | 3 | .. | 3 |
| 10—15 .. | 18 | 9 | 9 | 5 | 3 | 2 | 13 | 6 | 7 | 2 | .. | .. |
| 15—20 .. | 9 | 5 | 4 | 3 | 2 | 1 | 6 | 3 | 3 | .. | .. | .. |
| 20 and over .. | 125 | 87 | 38 | 56 | 42 | 14 | 60 | 45 | 24 | 36 | 27 | 9 |

LITERACY BY RELIGION AND AGE BY QUARTERS.

(Corresponding to Imperial Table XIII.)

| Quarter, Religion and Age. | POPULATION. | | | | | | | | | LITERATE IN ENGLISH. | | |
|----------------------------|-------------|--------|----------|-----------|--------|----------|-------------|--------|----------|----------------------|--------|----------|
| | TOTAL. | | | LITERATE. | | | ILLITERATE. | | | | | |
| | Persons. | Males. | Females. | Persons. | Males. | Females. | Persons. | Males. | Females. | Persons. | Males. | Females. |
| | 2 | 3 | 4 | 5 | 6 | 7 | 8 | 9 | 10 | 11 | 12 | 13 |
| Karachi City. | | | | | | | | | | | | |
| Hindu Total .. | 115,460 | 69,601 | 45,859 | 31,166 | 25,047 | 6,119 | 84,294 | 44,554 | 39,740 | 11,965 | 11,090 | 875 |
| 0—10 .. | 28,157 | 14,484 | 13,673 | 2,108 | 1,306 | 802 | 26,049 | 13,178 | 12,871 | 280 | 205 | 75 |
| 10—15 .. | 11,110 | 6,230 | 4,880 | 2,955 | 1,948 | 1,007 | 8,155 | 4,282 | 3,873 | 708 | 547 | 161 |
| 15—20 .. | 12,142 | 7,237 | 4,905 | 4,508 | 3,421 | 1,087 | 7,634 | 3,816 | 3,818 | 2,010 | 1,782 | 228 |
| 20 and over .. | 64,051 | 41,650 | 22,401 | 21,595 | 18,872 | 3,223 | 42,456 | 23,276 | 19,178 | 8,967 | 8,556 | 411 |
| Muslim Total .. | 118,412 | 67,349 | 51,063 | 10,969 | 9,400 | 1,569 | 107,442 | 57,949 | 49,493 | 3,485 | 3,300 | 185 |
| 0—10 .. | 31,217 | 16,033 | 15,184 | 664 | 495 | 169 | 30,553 | 15,538 | 15,015 | 57 | 48 | 9 |
| 10—15 .. | 12,394 | 6,877 | 5,517 | 1,026 | 776 | 250 | 11,368 | 6,101 | 5,267 | 183 | 161 | 22 |
| 15—20 .. | 11,416 | 6,391 | 5,025 | 1,671 | 1,378 | 293 | 9,745 | 5,013 | 4,732 | 668 | 623 | 43 |
| 20 and over .. | 63,385 | 38,048 | 25,337 | 7,619 | 6,751 | 868 | 55,766 | 31,297 | 24,469 | 2,579 | 2,468 | 111 |
| Old Town— | | | | | | | | | | | | |
| Hindu Total .. | 8,216 | 4,307 | 3,909 | 3,028 | 2,398 | 630 | 5,190 | 1,909 | 3,281 | 784 | 697 | 87 |
| 0—10 .. | 1,920 | 879 | 1,041 | 288 | 210 | 78 | 1,632 | 669 | 963 | 24 | 18 | 6 |
| 10—15 .. | 839 | 458 | 381 | 343 | 217 | 126 | 496 | 241 | 255 | 86 | 63 | 23 |
| 15—20 .. | 1,166 | 645 | 521 | 305 | 401 | 104 | 661 | 244 | 417 | 227 | 201 | 26 |
| 20 and over .. | 4,291 | 2,325 | 1,966 | 1,890 | 1,570 | 320 | 2,401 | 755 | 1,646 | 447 | 415 | 32 |
| Muslim Total .. | 603 | 336 | 267 | 294 | 263 | 31 | 309 | 73 | 236 | 122 | 118 | 4 |
| 0—10 .. | 133 | 55 | 78 | 19 | 16 | 3 | 114 | 39 | 75 | 6 | 6 | .. |
| 10—15 .. | 57 | 28 | 29 | 24 | 19 | 5 | 33 | 9 | 24 | 5 | 4 | 1 |
| 15—20 .. | 40 | 22 | 18 | 23 | 18 | 5 | 17 | 4 | 13 | 14 | 12 | 2 |
| 20 and over .. | 373 | 231 | 142 | 228 | 210 | 18 | 145 | 31 | 124 | 97 | 96 | 1 |
| Lea— | | | | | | | | | | | | |
| Hindu Total .. | 867 | 469 | 398 | 242 | 195 | 48 | 624 | 274 | 350 | 47 | 34 | 13 |
| 0—10 .. | 283 | 150 | 133 | 8 | 6 | 2 | 275 | 144 | 131 | 2 | 2 | .. |
| 10—15 .. | 140 | 70 | 70 | 28 | 24 | 4 | 112 | 46 | 66 | 5 | 4 | 1 |
| 15—20 .. | 192 | 101 | 91 | 36 | 24 | 12 | 156 | 77 | 79 | 10 | 4 | 6 |
| 20 and over .. | 252 | 148 | 104 | 171 | 141 | 30 | 81 | 7 | 74 | 30 | 24 | 6 |
| Muslim Total .. | 40 | 15 | 25 | 8 | 7 | 1 | 32 | 8 | 24 | 2 | 2 | .. |
| 0—10 .. | 6 | 2 | 4 | .. | .. | .. | 6 | 2 | 4 | .. | .. | .. |
| 10—15 .. | 3 | 1 | 2 | 1 | 1 | .. | 2 | 2 | 2 | .. | .. | .. |
| 15—20 .. | 1 | .. | 1 | .. | .. | .. | 1 | .. | 1 | .. | .. | .. |
| 20 and over .. | 30 | 12 | 18 | 7 | 6 | 1 | 23 | 6 | 17 | 2 | 2 | .. |
| Napier— | | | | | | | | | | | | |
| Hindu Total .. | 7,169 | 3,864 | 3,305 | 1,435 | 1,108 | 327 | 5,734 | 2,756 | 2,978 | 537 | 503 | 34 |
| 0—10 .. | 1,914 | 1,001 | 913 | 105 | 70 | 35 | 1,809 | 931 | 878 | 6 | 6 | .. |
| 10—15 .. | 746 | 413 | 333 | 162 | 102 | 60 | 584 | 311 | 273 | 40 | 27 | 13 |
| 15—20 .. | 778 | 468 | 310 | 309 | 256 | 53 | 469 | 212 | 257 | 189 | 184 | 5 |
| 20 and over .. | 3,731 | 1,982 | 1,749 | 859 | 680 | 179 | 2,872 | 1,302 | 1,570 | 302 | 286 | 16 |
| Muslim Total .. | 2,880 | 1,654 | 1,226 | 268 | 239 | 29 | 2,612 | 1,415 | 1,197 | 94 | 90 | 4 |
| 0—10 .. | 671 | 333 | 338 | 6 | 3 | 3 | 665 | 330 | 335 | .. | .. | .. |
| 10—15 .. | 285 | 158 | 127 | 13 | 10 | 3 | 272 | 148 | 124 | 2 | 2 | .. |
| 15—20 .. | 225 | 140 | 85 | 54 | 49 | 5 | 171 | 91 | 80 | 18 | 16 | 2 |
| 20 and over .. | 1,699 | 1,023 | 676 | 195 | 177 | 18 | 1,504 | 846 | 658 | 74 | 72 | 2 |
| Market— | | | | | | | | | | | | |
| Hindu Total .. | 5,446 | 3,066 | 2,380 | 1,716 | 1,624 | 92 | 3,730 | 1,442 | 2,288 | 485 | 478 | 7 |
| 0—10 .. | 1,234 | 618 | 616 | 70 | 52 | 18 | 1,164 | 566 | 598 | .. | .. | .. |
| 10—15 .. | 587 | 297 | 180 | 66 | 52 | 14 | 521 | 155 | 166 | 14 | 13 | 1 |
| 15—20 .. | 613 | 354 | 259 | 300 | 230 | 20 | 313 | 74 | 239 | 177 | 175 | 2 |
| 20 and over .. | 3,212 | 1,887 | 1,325 | 1,280 | 1,240 | 40 | 1,932 | 647 | 1,285 | 294 | 290 | 4 |
| Muslim Total .. | 1,271 | 719 | 552 | 274 | 222 | 52 | 997 | 497 | 500 | 122 | 117 | 5 |
| 0—10 .. | 329 | 177 | 152 | 26 | 16 | 10 | 303 | 161 | 142 | 3 | 3 | .. |
| 10—15 .. | 165 | 100 | 59 | 48 | 35 | 13 | 117 | 71 | 46 | 12 | 10 | 2 |
| 15—20 .. | 114 | 69 | 45 | 60 | 54 | 6 | 54 | 15 | 39 | 41 | 40 | 1 |
| 20 and over .. | 653 | 367 | 296 | 140 | 117 | 23 | 523 | 250 | 273 | 66 | 64 | 2 |

| Quarter, Religion and Age. | POPULATION. | | | | | | | | | LITERATE IN ENGLISH. | | |
|----------------------------|-------------|--------|----------|-----------|--------|----------|-------------|--------|----------|----------------------|--------|----------|
| | TOTAL. | | | LITERATE. | | | ILLITERATE. | | | | | |
| | Persons. | Males. | Females. | Persons. | Males. | Females. | Persons. | Males. | Females. | Persons. | Males. | Females. |
| 1 | 2 | 3 | 4 | 5 | 6 | 7 | 8 | 9 | 10 | 11 | 12 | 13 |
| Bunder— | | | | | | | | | | | | |
| Hindu Total .. | 2,957 | 2,223 | 734 | 1,470 | 1,318 | 152 | 1,487 | 905 | 582 | 440 | 407 | 33 |
| 0—10 .. | 606 | 363 | 243 | 86 | 50 | 36 | 522 | 313 | 209 | .. | .. | .. |
| 10—15 .. | 281 | 197 | 84 | 84 | 66 | 18 | 197 | 131 | 66 | 21 | 21 | .. |
| 15—20 .. | 427 | 229 | 198 | 175 | 151 | 24 | 252 | 78 | 174 | 88 | 79 | 9 |
| 20 and over .. | 1,641 | 1,434 | 207 | 1,125 | 1,051 | 74 | 516 | 383 | 133 | 331 | 307 | 24 |
| Muslim Total .. | 363 | 230 | 133 | 238 | 179 | 59 | 125 | 51 | 74 | 112 | 104 | 8 |
| 0—10 .. | 86 | 49 | 37 | 22 | 17 | 5 | 64 | 32 | 32 | 1 | 1 | .. |
| 10—15 .. | 49 | 33 | 16 | 38 | 29 | 9 | 11 | 4 | 7 | 12 | 10 | 2 |
| 15—20 .. | 35 | 23 | 12 | 25 | 21 | 4 | 10 | 2 | 8 | 21 | 19 | 2 |
| 20 and over .. | 193 | 125 | 68 | 153 | 112 | 41 | 40 | 13 | 27 | 78 | 74 | 4 |
| Maachi Meeni— | | | | | | | | | | | | |
| Hindu Total .. | 3,932 | 2,362 | 1,570 | 1,146 | 1,038 | 108 | 2,786 | 1,324 | 1,462 | 272 | 261 | 11 |
| 0—10 .. | 1,181 | 609 | 572 | 68 | 51 | 17 | 1,113 | 558 | 555 | 20 | 14 | 6 |
| 10—15 .. | 324 | 204 | 120 | 102 | 78 | 24 | 322 | 126 | 96 | 9 | 6 | 3 |
| 15—20 .. | 566 | 358 | 208 | 144 | 128 | 16 | 422 | 200 | 192 | 45 | 43 | 2 |
| 20 and over .. | 1,861 | 1,191 | 670 | 832 | 781 | 51 | 1,029 | 410 | 619 | 198 | 198 | .. |
| Muslim Total .. | 4,918 | 2,534 | 2,382 | 735 | 642 | 93 | 4,181 | 1,892 | 2,289 | 179 | 172 | 7 |
| 0—10 .. | 1,328 | 657 | 669 | 69 | 52 | 17 | 1,257 | 603 | 652 | 4 | 3 | 1 |
| 10—15 .. | 608 | 341 | 267 | 102 | 78 | 24 | 506 | 263 | 243 | 16 | 14 | 2 |
| 15—20 .. | 419 | 202 | 217 | 105 | 96 | 9 | 314 | 106 | 208 | 54 | 52 | 2 |
| 20 and over .. | 2,563 | 1,334 | 1,229 | 459 | 416 | 43 | 2,104 | 918 | 1,186 | 105 | 103 | 2 |
| Queen's Road— | | | | | | | | | | | | |
| Hindu Total .. | 98 | 72 | 26 | 72 | 55 | 17 | 26 | 17 | 9 | 39 | 29 | 10 |
| 0—10 .. | 14 | 11 | 3 | 7 | 6 | 1 | 7 | 5 | 2 | .. | .. | .. |
| 10—15 .. | 19 | 15 | 4 | 16 | 14 | 2 | 3 | 1 | 2 | 10 | 9 | 1 |
| 15—20 .. | 18 | 12 | 6 | 14 | 10 | 4 | 4 | 2 | 2 | 9 | 7 | 2 |
| 20 and over .. | 47 | 34 | 13 | 35 | 25 | 10 | 12 | 9 | 3 | 20 | 13 | 7 |
| Muslim Total .. | 17 | 10 | 7 | 7 | 6 | 1 | 10 | 4 | 6 | 4 | 4 | .. |
| 0—10 .. | 3 | 2 | 1 | .. | .. | .. | 3 | 2 | 1 | .. | .. | .. |
| 10—15 .. | 3 | 2 | 1 | 1 | 1 | .. | 2 | 1 | 1 | 1 | 1 | .. |
| 15—20 .. | 4 | 2 | 2 | 2 | 2 | .. | 2 | .. | 2 | 2 | 2 | .. |
| 20 and over .. | 7 | 4 | 3 | 4 | 3 | 1 | 3 | 1 | 2 | 1 | 1 | .. |
| Railway— | | | | | | | | | | | | |
| Hindu Total .. | 237 | 180 | 57 | 127 | 106 | 21 | 110 | 74 | 36 | 60 | 49 | 11 |
| 0—10 .. | 29 | 22 | 7 | 18 | 16 | 2 | 11 | 6 | 5 | 2 | 2 | .. |
| 10—15 .. | 44 | 36 | 8 | 28 | 24 | 4 | 16 | 12 | 4 | 14 | 13 | 1 |
| 15—20 .. | 42 | 29 | 13 | 23 | 20 | 3 | 19 | 9 | 10 | 12 | 10 | 2 |
| 20 and over .. | 122 | 93 | 29 | 58 | 46 | 12 | 64 | 47 | 17 | 32 | 24 | 8 |
| Muslim Total .. | 94 | 70 | 24 | 40 | 34 | 6 | 54 | 36 | 18 | 16 | 14 | 2 |
| 0—10 .. | 18 | 14 | 4 | 2 | 2 | .. | 16 | 12 | 4 | .. | .. | .. |
| 10—15 .. | 9 | 7 | 2 | 5 | 5 | .. | 4 | 2 | 2 | 3 | 3 | .. |
| 15—20 .. | 12 | 8 | 4 | 8 | 6 | 2 | 4 | 2 | 2 | 5 | 4 | 1 |
| 20 and over .. | 55 | 41 | 14 | 25 | 21 | 4 | 30 | 20 | 10 | 8 | 7 | 1 |
| Seral— | | | | | | | | | | | | |
| Hindu Total .. | 10,465 | 8,738 | 3,667 | 4,441 | 3,363 | 1,078 | 5,964 | 3,375 | 2,589 | 2,376 | 2,232 | 144 |
| 0—10 .. | 2,777 | 1,451 | 1,326 | 357 | 291 | 156 | 2,420 | 1,250 | 1,170 | 28 | 16 | 12 |
| 10—15 .. | 1,256 | 690 | 566 | 517 | 319 | 198 | 739 | 371 | 368 | 81 | 56 | 25 |
| 15—20 .. | 1,166 | 686 | 480 | 500 | 306 | 194 | 666 | 380 | 286 | 296 | 240 | 56 |
| 20 and over .. | 5,206 | 3,011 | 1,295 | 3,067 | 2,537 | 530 | 2,139 | 1,374 | 765 | 1,071 | 1,020 | 51 |
| Muslim Total .. | 2,350 | 1,475 | 875 | 750 | 594 | 156 | 1,600 | 881 | 719 | 201 | 188 | 13 |
| 0—10 .. | 361 | 244 | 117 | 61 | 38 | 23 | 300 | 206 | 94 | 8 | 8 | .. |
| 10—15 .. | 288 | 221 | 67 | 85 | 50 | 35 | 203 | 171 | 32 | 13 | 12 | 1 |
| 15—20 .. | 267 | 178 | 89 | 154 | 121 | 33 | 113 | 57 | 56 | 72 | 68 | 4 |
| 20 and over .. | 1,434 | 832 | 602 | 450 | 385 | 65 | 984 | 447 | 537 | 108 | 100 | 8 |

| Quarter, Religion and Age. | POPULATION. | | | | | | | | | LITERATE IN ENGLISH. | | |
|-------------------------------|-------------|--------|----------|-----------|--------|----------|-------------|--------|----------|----------------------|--------|----------|
| | TOTAL. | | | LITERATE. | | | ILLITERATE. | | | | | |
| | Persons. | Males. | Females. | Persons. | Males. | Females. | Persons. | Males. | Females. | Persons. | Males. | Females. |
| 1 | 2 | 3 | 4 | 5 | 6 | 7 | 8 | 9 | 10 | 11 | 12 | 13 |
| Ramabagh— | | | | | | | | | | | | |
| Hindu Total .. | 9,193 | 5,331 | 3,862 | 3,278 | 2,483 | 795 | 5,915 | 2,848 | 3,067 | 1,272 | 1,176 | 96 |
| 0—10 .. | 2,971 | 1,380 | 1,591 | 270 | 131 | 119 | 2,701 | 1,229 | 1,472 | 26 | 20 | 6 |
| 10—15 .. | 805 | 416 | 389 | 236 | 179 | 107 | 519 | 237 | 282 | 74 | 50 | 24 |
| 15—20 .. | 853 | 480 | 373 | 398 | 242 | 156 | 460 | 238 | 222 | 229 | 204 | 25 |
| 20 and over .. | 4,559 | 3,055 | 1,504 | 2,324 | 1,911 | 413 | 2,235 | 1,144 | 1,091 | 943 | 902 | 41 |
| Muslim Total .. | 2,035 | 1,134 | 901 | 653 | 537 | 116 | 1,382 | 597 | 785 | 255 | 240 | 15 |
| 0—10 .. | 303 | 239 | 69 | 47 | 32 | 15 | 261 | 207 | 54 | 6 | 6 | .. |
| 10—15 .. | 193 | 131 | 67 | 71 | 49 | 22 | 127 | 82 | 45 | 9 | 8 | 1 |
| 15—20 .. | 226 | 157 | 69 | 144 | 109 | 35 | 82 | 48 | 34 | 84 | 80 | 4 |
| 20 and over .. | 1,303 | 607 | 696 | 391 | 347 | 44 | 912 | 200 | 652 | 156 | 146 | 10 |
| Jati— | | | | | | | | | | | | |
| Hindu Total .. | 5,788 | 3,147 | 2,641 | 2,405 | 1,701 | 704 | 3,383 | 1,446 | 1,937 | 937 | 835 | 102 |
| 0—10 .. | 2,166 | 1,060 | 1,106 | 216 | 115 | 101 | 1,950 | 945 | 1,005 | 35 | 30 | 5 |
| 10—15 .. | 536 | 301 | 235 | 285 | 181 | 104 | 251 | 150 | 131 | 85 | 55 | 30 |
| 15—20 .. | 653 | 359 | 294 | 279 | 154 | 125 | 374 | 205 | 169 | 132 | 101 | 31 |
| 20 and over .. | 2,433 | 1,427 | 1,006 | 1,625 | 1,251 | 374 | 808 | 176 | 632 | 735 | 699 | 36 |
| Muslim Total .. | 1,673 | 923 | 750 | 613 | 477 | 136 | 1,060 | 448 | 614 | 195 | 179 | 16 |
| 0—10 .. | 262 | 201 | 61 | 44 | 29 | 15 | 218 | 172 | 46 | 7 | 6 | 1 |
| 10—15 .. | 133 | 84 | 49 | 72 | 55 | 17 | 61 | 29 | 32 | 6 | 5 | 1 |
| 15—20 .. | 120 | 80 | 35 | 93 | 64 | 29 | 27 | 21 | 6 | 49 | 45 | 4 |
| 20 and over .. | 1,158 | 553 | 605 | 404 | 329 | 75 | 754 | 224 | 530 | 133 | 123 | 10 |
| Ranchore— | | | | | | | | | | | | |
| Hindu Total .. | 19,098 | 10,677 | 7,421 | 3,578 | 2,882 | 696 | 14,520 | 7,795 | 6,725 | 1,577 | 1,483 | 94 |
| 0—10 .. | 5,103 | 2,437 | 2,646 | 145 | 79 | 66 | 4,958 | 2,378 | 2,580 | 25 | 16 | 9 |
| 10—15 .. | 2,091 | 966 | 1,125 | 304 | 167 | 137 | 1,787 | 799 | 988 | 70 | 62 | 8 |
| 15—20 .. | 1,735 | 1,078 | 657 | 724 | 588 | 136 | 1,011 | 490 | 521 | 251 | 222 | 29 |
| 20 and over .. | 9,169 | 6,176 | 2,993 | 2,405 | 2,048 | 357 | 6,764 | 4,128 | 2,636 | 1,231 | 1,183 | 48 |
| Muslim Total .. | 5,622 | 3,242 | 2,380 | 577 | 481 | 96 | 5,045 | 2,761 | 2,284 | 130 | 167 | 13 |
| 0—10 .. | 1,386 | 697 | 689 | 25 | 13 | 12 | 1,361 | 684 | 677 | 4 | 2 | 2 |
| 10—15 .. | 672 | 411 | 261 | 54 | 43 | 11 | 618 | 368 | 250 | 20 | 18 | 2 |
| 15—20 .. | 519 | 291 | 219 | 64 | 40 | 18 | 446 | 245 | 201 | 18 | 16 | 2 |
| 20 and over .. | 3,054 | 1,843 | 1,211 | 434 | 379 | 55 | 2,620 | 1,464 | 1,156 | 138 | 131 | 7 |
| Ramswami— | | | | | | | | | | | | |
| Hindu Total .. | 5,490 | 3,136 | 2,354 | 1,530 | 1,175 | 355 | 3,960 | 1,961 | 1,999 | 512 | 435 | 27 |
| 0—10 .. | 1,705 | 835 | 870 | 99 | 54 | 45 | 1,606 | 781 | 825 | 29 | 20 | 9 |
| 10—15 .. | 491 | 293 | 198 | 141 | 93 | 48 | 350 | 200 | 150 | 33 | 30 | 3 |
| 15—20 .. | 837 | 464 | 369 | 185 | 125 | 60 | 672 | 339 | 333 | 43 | 40 | 3 |
| 20 and over .. | 2,437 | 1,544 | 893 | 1,105 | 903 | 202 | 1,332 | 641 | 691 | 407 | 395 | 12 |
| Muslim Total .. | 857 | 474 | 383 | 227 | 190 | 37 | 630 | 284 | 346 | 55 | 50 | 5 |
| 0—10 .. | 215 | 104 | 111 | 8 | 6 | 2 | 207 | 98 | 109 | .. | .. | .. |
| 10—15 .. | 133 | 72 | 61 | 17 | 14 | 3 | 119 | 58 | 58 | 6 | 6 | .. |
| 15—20 .. | 84 | 51 | 33 | 26 | 24 | 2 | 58 | 27 | 31 | 7 | 6 | 1 |
| 20 and over .. | 425 | 247 | 178 | 176 | 146 | 30 | 249 | 101 | 148 | 42 | 33 | 4 |
| Herchandral Vishandas— | | | | | | | | | | | | |
| Hindu Total .. | 918 | 546 | 373 | 316 | 205 | 111 | 602 | 340 | 262 | 85 | 71 | 14 |
| 0—10 .. | 235 | 140 | 95 | 22 | 13 | 9 | 213 | 127 | 86 | 4 | 2 | 2 |
| 10—15 .. | 118 | 70 | 48 | 63 | 45 | 18 | 55 | 25 | 30 | 9 | 9 | .. |
| 15—20 .. | 188 | 130 | 58 | 75 | 54 | 21 | 113 | 82 | 31 | 18 | 15 | 3 |
| 20 and over .. | 377 | 199 | 178 | 156 | 93 | 63 | 221 | 106 | 115 | 54 | 45 | 9 |
| Muslim Total .. | 1,216 | 800 | 416 | 331 | 185 | 46 | 985 | 615 | 370 | 105 | 100 | 5 |
| 0—10 .. | 203 | 89 | 114 | 16 | 10 | 6 | 187 | 79 | 108 | 1 | 1 | .. |
| 10—15 .. | 159 | 78 | 78 | 35 | 26 | 9 | 121 | 52 | 69 | 7 | 6 | 1 |
| 15—20 .. | 135 | 69 | 66 | 60 | 48 | 12 | 75 | 21 | 54 | 10 | 8 | 2 |
| 20 and over .. | 722 | 364 | 358 | 120 | 101 | 19 | 602 | 463 | 139 | 67 | 53 | 2 |

| Quarter, Religion and Age. | POPULATION. | | | | | | | | | LITERATE IN ENGLISH. | | |
|----------------------------|-------------|--------|----------|-----------|--------|----------|-------------|--------|----------|----------------------|--------|----------|
| | TOTAL. | | | LITERATE. | | | ILLITERATE. | | | | | |
| | Persons. | Males. | Females. | Persons. | Males. | Females. | Persons. | Males. | Females. | Persons. | Males. | Females. |
| | 1 | 2 | 3 | 4 | 5 | 6 | 7 | 8 | 9 | 10 | 11 | 12 |
| Soldier Bazar— | | | | | | | | | | | | |
| Hindu Total .. | 788 | 453 | 333 | 234 | 147 | 87 | 552 | 306 | 246 | 72 | 63 | 9 |
| 0—10 .. | 194 | 97 | 97 | 21 | 15 | 6 | 173 | 82 | 91 | 5 | 4 | 1 |
| 10—15 .. | 129 | 72 | 57 | 35 | 27 | 9 | 93 | 45 | 48 | 7 | 0 | 1 |
| 15—20 .. | 115 | 67 | 48 | 66 | 42 | 24 | 49 | 25 | 24 | 17 | 10 | 1 |
| 20 and over .. | 348 | 217 | 131 | 111 | 63 | 48 | 237 | 154 | 83 | 43 | 37 | 6 |
| Muslim Total .. | 734 | 438 | 346 | 174 | 146 | 28 | 610 | 292 | 318 | 65 | 59 | 6 |
| 0—10 .. | 195 | 98 | 97 | 12 | 9 | 3 | 183 | 89 | 94 | .. | .. | .. |
| 10—15 .. | 132 | 73 | 59 | 18 | 13 | 5 | 114 | 60 | 54 | 5 | 4 | 1 |
| 15—20 .. | 109 | 62 | 47 | 24 | 20 | 4 | 85 | 42 | 43 | 8 | 7 | 1 |
| 20 and over .. | 348 | 205 | 143 | 120 | 104 | 16 | 228 | 101 | 127 | 52 | 48 | 4 |
| New Jail— | | | | | | | | | | | | |
| Hindu Total .. | 362 | 317 | 45 | 143 | 137 | 6 | 219 | 180 | 39 | 95 | 93 | 2 |
| 0—10 .. | 94 | 78 | 16 | 2 | 2 | .. | 92 | 76 | 16 | .. | .. | .. |
| 10—15 .. | 65 | 61 | 4 | 25 | 24 | 1 | 40 | 37 | 3 | 7 | 7 | .. |
| 15—20 .. | 33 | 35 | 3 | 17 | 16 | 1 | 21 | 19 | 2 | 11 | 11 | .. |
| 20 and over .. | 165 | 143 | 22 | 99 | 95 | 4 | 66 | 48 | 18 | 77 | 75 | 2 |
| Muslim Total .. | 772 | 631 | 141 | 206 | 191 | 15 | 566 | 440 | 126 | 136 | 133 | 3 |
| 0—10 .. | 80 | 48 | 32 | 6 | 4 | 2 | 74 | 44 | 30 | .. | .. | .. |
| 10—15 .. | 45 | 26 | 17 | 14 | 11 | 3 | 31 | 17 | 14 | 2 | 2 | .. |
| 15—20 .. | 51 | 32 | 19 | 15 | 13 | 2 | 36 | 19 | 17 | 6 | 5 | 1 |
| 20 and over .. | 596 | 523 | 73 | 171 | 163 | 8 | 425 | 360 | 65 | 123 | 126 | 2 |
| Preedy— | | | | | | | | | | | | |
| Hindu Total .. | 672 | 429 | 243 | 257 | 196 | 61 | 415 | 233 | 182 | 137 | 124 | 13 |
| 0—10 .. | 136 | 78 | 58 | 4 | 3 | 1 | 132 | 75 | 57 | .. | .. | .. |
| 10—15 .. | 88 | 61 | 27 | 35 | 25 | 10 | 53 | 36 | 17 | 13 | 12 | 1 |
| 15—20 .. | 50 | 35 | 15 | 30 | 24 | 6 | 20 | 11 | 9 | 20 | 18 | 2 |
| 20 and over .. | 398 | 255 | 143 | 188 | 144 | 44 | 210 | 111 | 99 | 104 | 94 | 10 |
| Muslim Total .. | 383 | 210 | 73 | 78 | 63 | 15 | 205 | 147 | 58 | 17 | 14 | 3 |
| 0—10 .. | 64 | 41 | 23 | 15 | 13 | 2 | 49 | 28 | 21 | .. | .. | .. |
| 10—15 .. | 64 | 43 | 21 | 17 | 14 | 3 | 47 | 29 | 18 | 5 | 4 | 1 |
| 15—20 .. | 49 | 33 | 16 | 24 | 18 | 6 | 25 | 15 | 10 | 4 | 3 | 1 |
| 20 and over .. | 196 | 93 | 13 | 22 | 18 | 4 | 84 | 75 | 9 | 8 | 7 | 1 |
| Saddar Bazar— | | | | | | | | | | | | |
| Hindu Total .. | 2,798 | 1,707 | 1,091 | 583 | 468 | 115 | 2,215 | 1,239 | 976 | 235 | 212 | 23 |
| 0—10 .. | 634 | 355 | 299 | 34 | 33 | 21 | 589 | 302 | 278 | 11 | 6 | 5 |
| 10—15 .. | 274 | 176 | 98 | 48 | 29 | 19 | 226 | 147 | 79 | 25 | 22 | 3 |
| 15—20 .. | 210 | 134 | 76 | 98 | 61 | 17 | 112 | 53 | 59 | 34 | 31 | 3 |
| 20 and over .. | 1,680 | 1,022 | 618 | 383 | 325 | 58 | 1,297 | 737 | 560 | 165 | 153 | 12 |
| Muslim Total .. | 4,140 | 2,456 | 1,690 | 889 | 734 | 155 | 3,251 | 1,716 | 1,535 | 357 | 333 | 24 |
| 0—10 .. | 895 | 456 | 439 | 31 | 25 | 6 | 864 | 431 | 433 | 3 | 2 | 1 |
| 10—15 .. | 421 | 242 | 179 | 80 | 63 | 21 | 335 | 177 | 158 | 9 | 8 | 1 |
| 15—20 .. | 343 | 197 | 146 | 160 | 129 | 37 | 183 | 74 | 109 | 70 | 68 | 2 |
| 20 and over .. | 2,481 | 1,553 | 926 | 612 | 521 | 91 | 1,869 | 1,034 | 835 | 275 | 255 | 20 |
| Civil Lines— | | | | | | | | | | | | |
| Hindu Total .. | 2,389 | 1,586 | 804 | 432 | 375 | 57 | 1,957 | 1,210 | 747 | 178 | 159 | 19 |
| 0—10 .. | 706 | 437 | 269 | 26 | 20 | 6 | 680 | 417 | 263 | 5 | 4 | 1 |
| 10—15 .. | 217 | 155 | 62 | 35 | 25 | 3 | 189 | 130 | 59 | 6 | 5 | 1 |
| 15—20 .. | 190 | 142 | 48 | 48 | 42 | 6 | 142 | 100 | 42 | 14 | 12 | 2 |
| 20 and over .. | 1,276 | 851 | 425 | 330 | 288 | 42 | 946 | 563 | 383 | 153 | 128 | 15 |
| Muslim Total .. | 969 | 707 | 262 | 208 | 191 | 17 | 761 | 516 | 245 | 93 | 89 | 4 |
| 0—10 .. | 268 | 195 | 73 | 17 | 15 | 2 | 251 | 180 | 71 | 2 | 2 | .. |
| 10—15 .. | 92 | 71 | 21 | 9 | 7 | 2 | 83 | 64 | 19 | 5 | 4 | 1 |
| 15—20 .. | 76 | 62 | 14 | 37 | 34 | 3 | 39 | 28 | 11 | 19 | 18 | 1 |
| 20 and over .. | 333 | 379 | 154 | 145 | 135 | 10 | 388 | 244 | 144 | 67 | 65 | 2 |

| Quarter, Religion and Age. | POPULATION. | | | | | | | | | LITERATE IN ENGLISH. | | |
|-----------------------------|-------------|--------|----------|-----------|--------|----------|-------------|--------|----------|----------------------|--------|----------|
| | TOTAL. | | | LITERATE. | | | ILLITERATE. | | | | | |
| | Persons. | Males. | Females. | Persons. | Males. | Females. | Persons. | Males. | Females. | Persons. | Males. | Females. |
| | 1 | 2 | 3 | 4 | 5 | 6 | 7 | 8 | 9 | 10 | 11 | 12 |
| Frere Town and Bath Island— | | | | | | | | | | | | |
| Hindu Total .. | 1,168 | 758 | 410 | 138 | 118 | 20 | 1,030 | 640 | 390 | 74 | 70 | 4 |
| 0—10 .. | 262 | 176 | 86 | 10 | 7 | 3 | 232 | 169 | 83 | 1 | 1 | .. |
| 10—15 .. | 190 | 123 | 67 | 24 | 22 | 2 | 166 | 101 | 65 | 3 | 3 | .. |
| 15—20 .. | 170 | 113 | 57 | 30 | 27 | 3 | 140 | 86 | 54 | 8 | 7 | 1 |
| 20 and over .. | 546 | 346 | 200 | 74 | 62 | 12 | 472 | 284 | 188 | 62 | 59 | 3 |
| Muslim Total .. | 422 | 300 | 122 | 56 | 50 | 6 | 366 | 250 | 116 | 15 | 14 | 1 |
| 0—10 .. | 91 | 60 | 31 | 4 | 3 | 1 | 87 | 57 | 30 | .. | .. | .. |
| 10—15 .. | 51 | 35 | 16 | 5 | 5 | .. | 46 | 30 | 16 | 1 | 1 | .. |
| 15—20 .. | 41 | 31 | 10 | 7 | 6 | 1 | 34 | 25 | 9 | 1 | 1 | .. |
| 20 and over .. | 239 | 174 | 65 | 40 | 36 | 4 | 199 | 138 | 61 | 13 | 12 | 1 |
| Clifton— | | | | | | | | | | | | |
| Hindu Total .. | 234 | 145 | 89 | 96 | 74 | 22 | 138 | 71 | 67 | 49 | 41 | 8 |
| 0—10 .. | 33 | 21 | 12 | 7 | 5 | 2 | 26 | 16 | 10 | 1 | 1 | .. |
| 10—15 .. | 48 | 35 | 13 | 24 | 19 | 5 | 24 | 16 | 8 | 13 | 11 | 2 |
| 15—20 .. | 46 | 27 | 19 | 19 | 15 | 4 | 27 | 12 | 15 | 9 | 8 | 1 |
| 20 and over .. | 107 | 62 | 45 | 46 | 35 | 11 | 61 | 27 | 34 | 26 | 21 | 5 |
| Muslim Total .. | 157 | 91 | 66 | 40 | 31 | 9 | 117 | 60 | 57 | 6 | 5 | 1 |
| 0—10 .. | 31 | 17 | 14 | 6 | 6 | .. | 25 | 11 | 14 | .. | .. | .. |
| 10—15 .. | 22 | 17 | 5 | 12 | 10 | 2 | 10 | 7 | 3 | 2 | 2 | .. |
| 15—20 .. | 23 | 14 | 9 | 12 | 8 | 4 | 11 | 6 | 5 | 3 | 2 | 1 |
| 20 and over .. | 81 | 43 | 38 | 10 | 7 | 3 | 71 | 36 | 35 | 1 | 1 | .. |
| Gizri— | | | | | | | | | | | | |
| Hindu Total .. | 105 | 65 | 40 | 31 | 21 | 10 | 74 | 44 | 30 | 5 | 4 | 1 |
| 0—10 .. | 26 | 13 | 13 | 5 | 4 | 1 | 21 | 9 | 12 | .. | .. | .. |
| 10—15 .. | 26 | 12 | 14 | 9 | 7 | 2 | 17 | 5 | 12 | 2 | 2 | .. |
| 15—20 .. | 19 | 10 | 9 | 9 | 5 | 4 | 10 | 5 | 5 | 2 | 1 | 1 |
| 20 and over .. | 34 | 30 | 4 | 8 | 5 | 3 | 26 | 25 | 1 | 1 | 1 | .. |
| Muslim Total .. | 924 | 509 | 415 | 259 | 236 | 23 | 665 | 273 | 392 | 40 | 33 | 2 |
| 0—10 .. | 208 | 111 | 97 | 20 | 18 | 2 | 188 | 93 | 95 | .. | .. | .. |
| 10—15 .. | 144 | 79 | 65 | 13 | 11 | 2 | 131 | 68 | 63 | 2 | 2 | .. |
| 15—20 .. | 108 | 54 | 54 | 22 | 29 | 3 | 76 | 25 | 51 | 8 | 7 | 1 |
| 20 and over .. | 464 | 265 | 199 | 194 | 178 | 16 | 270 | 87 | 183 | 30 | 29 | 1 |
| Garden (East and West)— | | | | | | | | | | | | |
| Hindu Total .. | 2,105 | 1,371 | 734 | 273 | 249 | 23 | 1,833 | 1,122 | 711 | 99 | 93 | 6 |
| 0—10 .. | 241 | 171 | 70 | 11 | 9 | 2 | 230 | 162 | 68 | 2 | 2 | .. |
| 10—15 .. | 110 | 72 | 38 | 12 | 9 | 3 | 98 | 63 | 35 | 3 | 2 | 1 |
| 15—20 .. | 102 | 66 | 34 | 17 | 13 | 4 | 85 | 55 | 30 | 6 | 5 | 1 |
| 20 and over .. | 1,652 | 1,060 | 592 | 232 | 218 | 14 | 1,420 | 842 | 578 | 85 | 84 | 4 |
| Muslim Total .. | 5,268 | 2,773 | 2,495 | 211 | 172 | 39 | 5,057 | 2,601 | 2,456 | 86 | 83 | 3 |
| 0—10 .. | 1,167 | 546 | 611 | 15 | 12 | 3 | 1,142 | 534 | 608 | .. | .. | .. |
| 10—15 .. | 670 | 360 | 310 | 24 | 19 | 5 | 646 | 341 | 305 | 2 | 2 | .. |
| 15—20 .. | 602 | 331 | 271 | 15 | 11 | 4 | 587 | 320 | 267 | 7 | 6 | 1 |
| 20 and over .. | 3,839 | 1,536 | 1,303 | 157 | 130 | 27 | 3,682 | 1,406 | 1,276 | 77 | 75 | 2 |
| Tahilram— | | | | | | | | | | | | |
| Hindu Total .. | 1,749 | 1,054 | 695 | 297 | 269 | 28 | 1,452 | 785 | 667 | 70 | 64 | 6 |
| 0—10 .. | 458 | 288 | 170 | 9 | 7 | 2 | 449 | 281 | 168 | 2 | 2 | .. |
| 10—15 .. | 238 | 142 | 96 | 19 | 15 | 4 | 219 | 127 | 92 | 8 | 7 | 1 |
| 15—20 .. | 264 | 169 | 194 | 30 | 26 | 4 | 234 | 134 | 100 | 8 | 7 | 1 |
| 20 and over .. | 789 | 464 | 325 | 239 | 221 | 18 | 550 | 243 | 307 | 52 | 43 | 4 |
| Muslim Total .. | 2,898 | 1,571 | 1,297 | 251 | 220 | 31 | 2,647 | 1,351 | 1,296 | 73 | 70 | 3 |
| 0—10 .. | 590 | 261 | 299 | 20 | 15 | 5 | 540 | 246 | 294 | .. | .. | .. |
| 10—15 .. | 332 | 191 | 161 | 16 | 15 | 1 | 336 | 176 | 160 | 5 | 5 | .. |
| 15—20 .. | 319 | 173 | 146 | 35 | 30 | 5 | 284 | 143 | 141 | 5 | 5 | .. |
| 20 and over .. | 1,637 | 946 | 691 | 150 | 160 | 20 | 1,457 | 766 | 671 | 63 | 60 | 3 |

| Quarter, Religion and Age. | POPULATION. | | | | | | | | | LITERATE IN ENGLISH. | | |
|----------------------------|-------------|--------|----------|-----------|--------|----------|-------------|--------|----------|----------------------|--------|----------|
| | TOTAL. | | | LITERATE. | | | ILLITERATE. | | | LITERATE IN ENGLISH. | | |
| | Persons. | Males. | Females. | Persons. | Males. | Females. | Persons. | Males. | Females. | Persons. | Males. | Females. |
| 1 | 2 | 3 | 4 | 5 | 6 | 7 | 8 | 9 | 10 | 11 | 12 | 13 |
| Lawrence— | | | | | | | | | | | | |
| Hindu Total .. | 5,182 | 3,862 | 2,300 | 911 | 845 | 66 | 5,251 | 3,017 | 2,234 | 392 | 370 | 22 |
| 0—10 .. | 690 | 449 | 241 | 22 | 18 | 4 | 668 | 431 | 237 | 7 | 6 | 1 |
| 10—15 .. | 388 | 221 | 165 | 23 | 15 | 8 | 363 | 206 | 157 | 9 | 6 | 3 |
| 15—20 .. | 347 | 196 | 151 | 70 | 58 | 12 | 277 | 138 | 139 | 23 | 20 | 3 |
| 20 and over .. | 4,739 | 2,996 | 1,743 | 796 | 754 | 42 | 3,043 | 2,242 | 1,701 | 353 | 338 | 15 |
| Muslim Total .. | 3,603 | 2,051 | 1,552 | 297 | 255 | 42 | 3,305 | 1,796 | 1,510 | 100 | 98 | 4 |
| 0—10 .. | 677 | 363 | 314 | 25 | 18 | 7 | 652 | 345 | 307 | .. | .. | .. |
| 10—15 .. | 454 | 260 | 194 | 24 | 21 | 3 | 430 | 239 | 191 | 7 | 6 | 1 |
| 15—20 .. | 402 | 227 | 175 | 44 | 37 | 7 | 358 | 190 | 168 | 21 | 19 | 2 |
| 20 and over .. | 2,070 | 1,201 | 869 | 204 | 179 | 25 | 1,866 | 1,022 | 844 | 72 | 71 | 1 |
| Lyari— | | | | | | | | | | | | |
| Hindu Total .. | 6,175 | 3,545 | 2,630 | 851 | 784 | 67 | 5,324 | 2,761 | 2,563 | 129 | 113 | 16 |
| 0—10 .. | 651 | 406 | 245 | 20 | 14 | 6 | 631 | 392 | 239 | 6 | 4 | 2 |
| 10—15 .. | 330 | 211 | 119 | 30 | 20 | 10 | 300 | 191 | 109 | 5 | 4 | 1 |
| 15—20 .. | 247 | 178 | 69 | 69 | 59 | 10 | 178 | 119 | 59 | 9 | 6 | 3 |
| 20 and over .. | 4,947 | 2,750 | 2,197 | 732 | 691 | 41 | 4,215 | 2,050 | 2,166 | 109 | 99 | 10 |
| Muslim Total .. | 53,164 | 28,812 | 24,352 | 1,631 | 1,470 | 211 | 51,483 | 27,342 | 24,141 | 370 | 306 | 14 |
| 0—10 .. | 17,365 | 8,723 | 8,642 | 90 | 72 | 18 | 17,275 | 8,651 | 8,624 | 5 | 3 | 2 |
| 10—15 .. | 5,502 | 2,861 | 2,641 | 129 | 101 | 28 | 5,373 | 2,760 | 2,613 | 12 | 10 | 2 |
| 15—20 .. | 5,381 | 2,787 | 2,594 | 233 | 203 | 30 | 5,148 | 2,584 | 2,564 | 47 | 45 | 2 |
| 20 and over .. | 24,916 | 14,441 | 10,475 | 1,229 | 1,094 | 135 | 23,667 | 13,347 | 10,340 | 306 | 298 | 8 |
| Jamshed— | | | | | | | | | | | | |
| Hindu Total .. | 1,719 | 1,020 | 699 | 767 | 515 | 252 | 952 | 505 | 447 | 431 | 387 | 44 |
| 0—10 .. | 493 | 223 | 270 | 89 | 49 | 40 | 404 | 174 | 230 | 28 | 20 | 8 |
| 10—15 .. | 169 | 91 | 78 | 100 | 55 | 45 | 69 | 38 | 33 | 33 | 21 | 12 |
| 15—20 .. | 191 | 100 | 85 | 103 | 66 | 37 | 88 | 40 | 48 | 26 | 20 | 6 |
| 20 and over .. | 866 | 600 | 266 | 475 | 345 | 130 | 391 | 255 | 136 | 344 | 326 | 18 |
| Muslim Total .. | 105 | 74 | 31 | 23 | 18 | 5 | 82 | 56 | 26 | 7 | 6 | 1 |
| 0—10 .. | 18 | 12 | 6 | .. | .. | .. | 18 | 12 | 6 | .. | .. | .. |
| 10—15 .. | 20 | 14 | 6 | 4 | 3 | 1 | 16 | 11 | 5 | 1 | 1 | .. |
| 15—20 .. | 23 | 15 | 8 | 6 | 4 | 2 | 17 | 11 | 6 | 1 | 1 | .. |
| 20 and over .. | 44 | 33 | 11 | 13 | 11 | 2 | 31 | 22 | 9 | 5 | 4 | 1 |
| Artillery Maidan— | | | | | | | | | | | | |
| Hindu Total .. | 238 | 206 | 82 | 68 | 60 | 8 | 220 | 146 | 74 | 14 | 13 | 1 |
| 0—10 .. | 72 | 51 | 21 | 6 | 4 | 2 | 66 | 47 | 19 | 1 | 1 | .. |
| 10—15 .. | 51 | 36 | 15 | 5 | 5 | .. | 46 | 31 | 15 | 1 | 1 | .. |
| 15—20 .. | 43 | 31 | 12 | 8 | 6 | 2 | 35 | 25 | 10 | 2 | 2 | .. |
| 20 and over .. | 122 | 88 | 34 | 49 | 45 | 4 | 73 | 43 | 30 | 10 | 9 | 1 |
| Muslim Total .. | 118 | 84 | 34 | 17 | 14 | 3 | 101 | 70 | 31 | 4 | 4 | .. |
| 0—10 .. | 22 | 13 | 9 | .. | .. | .. | 22 | 13 | 9 | .. | .. | .. |
| 10—15 .. | 17 | 10 | 7 | 3 | 2 | 1 | 14 | 8 | 6 | .. | .. | .. |
| 15—20 .. | 13 | 9 | 4 | 6 | 5 | 1 | 7 | 4 | 3 | 1 | 1 | .. |
| 20 and over .. | 66 | 52 | 14 | 8 | 7 | 1 | 58 | 45 | 13 | 3 | 3 | .. |
| Trans Lyari— | | | | | | | | | | | | |
| Hindu Total .. | 188 | 128 | 60 | 56 | 46 | 10 | 132 | 82 | 50 | 22 | 20 | 2 |
| 0—10 .. | 38 | 24 | 12 | 3 | 3 | .. | 33 | 21 | 12 | .. | .. | .. |
| 10—15 .. | 30 | 21 | 9 | 10 | 9 | 1 | 20 | 12 | 8 | 2 | 2 | .. |
| 15—20 .. | 31 | 22 | 9 | 17 | 13 | 4 | 14 | 9 | 5 | 7 | 6 | 1 |
| 20 and over .. | 91 | 61 | 30 | 26 | 21 | 5 | 65 | 40 | 25 | 13 | 12 | 1 |
| Muslim Total .. | 5,569 | 3,008 | 2,561 | 251 | 226 | 25 | 5,318 | 2,782 | 2,536 | 91 | 87 | 4 |
| 0—10 .. | 1,525 | 811 | 714 | 12 | 9 | 3 | 1,513 | 802 | 711 | .. | .. | .. |
| 10—15 .. | 602 | 331 | 271 | 19 | 15 | 4 | 483 | 216 | 267 | 3 | 2 | 1 |
| 15—20 .. | 238 | 125 | 113 | 17 | 13 | 4 | 221 | 112 | 109 | 6 | 4 | 1 |
| 20 and over .. | 3,304 | 1,841 | 1,463 | 203 | 189 | 14 | 3,101 | 1,652 | 1,449 | 82 | 81 | 2 |

| Quarter, Religion and Age. | POPULATION. | | | | | | | | | LITERATE IN ENGLISH. | | |
|---|-------------|--------|----------|-----------|--------|----------|-------------|--------|----------|----------------------|--------|----------|
| | TOTAL. | | | LITERATE. | | | ILLITERATE. | | | | | |
| | Persons. | Males. | Females. | Persons. | Males. | Females. | Persons. | Males. | Females. | Persons. | Males. | Females. |
| 1. | 2. | 3. | 4. | 5. | 6. | 7. | 8. | 9. | 10. | 11. | 12. | 13. |
| Tatia Naka and Goda Village and Labour Corps— | | | | | | | | | | | | |
| Hindu Total .. | 283 | 187 | 96 | 59 | 46 | 13 | 224 | 141 | 83 | 18 | 15 | 1 |
| 0—10 .. | 32 | 36 | 16 | 2 | 2 | .. | 50 | 34 | 16 | .. | .. | .. |
| 10—15 .. | 46 | 32 | 14 | 11 | 9 | 2 | 35 | 23 | 12 | 2 | 2 | .. |
| 15—20 .. | 50 | 34 | 16 | 16 | 14 | 2 | 34 | 20 | 14 | 4 | 4 | .. |
| 20 and over .. | 135 | 85 | 50 | 30 | 21 | 9 | 105 | 64 | 41 | 10 | 9 | 1 |
| Muslim Total .. | 500 | 283 | 207 | 35 | 24 | 11 | 465 | 269 | 196 | 7 | 5 | 2 |
| 0—10 .. | 124 | 71 | 53 | 4 | 3 | 1 | 120 | 68 | 52 | .. | .. | .. |
| 10—15 .. | 68 | 39 | 29 | 5 | 3 | 2 | 63 | 36 | 27 | 1 | 1 | .. |
| 15—20 .. | 41 | 24 | 17 | 7 | 4 | 3 | 34 | 20 | 14 | 2 | 1 | 1 |
| 20 and over .. | 267 | 159 | 108 | 19 | 14 | 5 | 248 | 145 | 103 | 4 | 3 | 1 |
| Quarry No. 1 and 2 and other Quarries— | | | | | | | | | | | | |
| Hindu Total .. | 13 | 9 | 4 | 2 | 3 | .. | 10 | 6 | 4 | .. | .. | .. |
| 0—10 .. | 2 | .. | 2 | .. | .. | .. | 2 | .. | 2 | .. | .. | .. |
| 10—15 .. | 2 | 1 | 1 | .. | .. | .. | 2 | 1 | 1 | .. | .. | .. |
| 15—20 .. | 1 | 1 | .. | 1 | 1 | .. | .. | .. | .. | .. | .. | .. |
| 20 and over .. | 8 | 7 | 1 | 2 | 2 | .. | 6 | 5 | 1 | .. | .. | .. |
| Muslim Total .. | 411 | 231 | 180 | 23 | 17 | 6 | 388 | 214 | 174 | 2 | 2 | .. |
| 0—10 .. | 176 | 90 | 86 | .. | .. | .. | 176 | 90 | 86 | .. | .. | .. |
| 10—15 .. | 48 | 27 | 21 | 3 | 2 | 1 | 45 | 25 | 20 | .. | .. | .. |
| 15—20 .. | 21 | 9 | 12 | 5 | 3 | 2 | 16 | 6 | 10 | 1 | 1 | .. |
| 20 and over .. | 166 | 105 | 61 | 15 | 12 | 3 | 151 | 93 | 58 | 1 | 1 | .. |
| Scattered Hamlets, behind Cantonment Station and Chinaser and Vagri Villages— | | | | | | | | | | | | |
| Hindu Total .. | 203 | 109 | 94 | 16 | 13 | 3 | 187 | 96 | 91 | .. | .. | .. |
| 0—10 .. | 44 | 21 | 23 | .. | .. | .. | 44 | 21 | 23 | .. | .. | .. |
| 10—15 .. | 31 | 19 | 12 | 4 | 3 | 1 | 27 | 16 | 11 | .. | .. | .. |
| 15—20 .. | 36 | 18 | 18 | 2 | 2 | .. | 34 | 16 | 18 | .. | .. | .. |
| 20 and over .. | 92 | 51 | 41 | 10 | 8 | 2 | 82 | 43 | 39 | .. | .. | .. |
| Muslim Total .. | 667 | 329 | 328 | 38 | 32 | 6 | 629 | 307 | 322 | 5 | 4 | 1 |
| 0—10 .. | 151 | 60 | 91 | .. | .. | .. | 151 | 60 | 91 | .. | .. | .. |
| 10—15 .. | 57 | 25 | 32 | 3 | 2 | 1 | 54 | 23 | 31 | .. | .. | .. |
| 15—20 .. | 44 | 22 | 22 | 7 | 5 | 2 | 37 | 17 | 20 | 1 | 1 | .. |
| 20 and over .. | 415 | 232 | 183 | 28 | 25 | 3 | 387 | 207 | 180 | 4 | 3 | 1 |
| Keamari with other Port Area (via Thole Produce Yard, Mansfield Import Yard and West Wharf)— | | | | | | | | | | | | |
| Hindu Total .. | 5,320 | 3,673 | 1,647 | 585 | 538 | 47 | 4,735 | 3,135 | 1,600 | 284 | 272 | 12 |
| 0—10 .. | 742 | 495 | 357 | 28 | 20 | 6 | 714 | 385 | 329 | 8 | 6 | 2 |
| 10—15 .. | 424 | 252 | 171 | 49 | 39 | 10 | 375 | 214 | 161 | 12 | 10 | 2 |
| 15—20 .. | 467 | 284 | 183 | 93 | 88 | 5 | 374 | 196 | 178 | 45 | 44 | 1 |
| 20 and over .. | 3,687 | 2,731 | 956 | 415 | 391 | 24 | 3,272 | 2,340 | 932 | 219 | 212 | 7 |
| Muslim Total .. | 5,424 | 3,519 | 1,905 | 523 | 474 | 49 | 4,901 | 3,045 | 1,856 | 174 | 162 | 12 |
| 0—10 .. | 723 | 398 | 325 | 30 | 28 | 2 | 693 | 370 | 323 | 7 | 5 | 2 |
| 10—15 .. | 374 | 243 | 131 | 82 | 22 | 10 | 342 | 221 | 121 | 8 | 7 | 1 |
| 15—20 .. | 453 | 284 | 169 | 67 | 59 | 8 | 386 | 225 | 161 | 26 | 25 | 1 |
| 20 and over .. | 3,874 | 2,594 | 1,280 | 394 | 385 | 29 | 3,480 | 2,229 | 1,251 | 133 | 125 | 8 |
| Baba Islands— | | | | | | | | | | | | |
| Hindu Total .. | 46 | 25 | 21 | 14 | 14 | .. | 32 | 11 | 21 | 2 | 2 | .. |
| 0—10 .. | 9 | 3 | 6 | .. | .. | .. | 9 | 3 | 6 | .. | .. | .. |
| 10—15 .. | 5 | 4 | 1 | .. | .. | .. | 5 | 4 | 1 | .. | .. | .. |
| 15—20 .. | 5 | 3 | 2 | 1 | 1 | .. | 4 | 2 | 2 | 1 | 1 | .. |
| 20 and over .. | 27 | 15 | 12 | 13 | 13 | .. | 14 | 2 | 12 | 1 | 1 | .. |
| Muslim Total .. | 1,156 | 599 | 557 | 37 | 30 | 7 | 1,119 | 559 | 560 | 1 | 1 | .. |
| 0—10 .. | 232 | 81 | 151 | 3 | 2 | 1 | 229 | 79 | 150 | .. | .. | .. |
| 10—15 .. | 91 | 49 | 42 | 4 | 3 | 1 | 87 | 46 | 41 | .. | .. | .. |
| 15—20 .. | 123 | 72 | 51 | 4 | 3 | 2 | 119 | 70 | 49 | .. | .. | .. |
| 20 and over .. | 710 | 387 | 323 | 26 | 23 | 3 | 684 | 364 | 320 | 1 | 1 | .. |

| Quarter, Religion and Age. | POPULATION. | | | | | | | | | LITERATE IN ENGLISH. | | |
|---|-------------|--------|----------|-----------|--------|----------|-------------|--------|----------|----------------------|--------|----------|
| | TOTAL. | | | LITERATE. | | | ILLITERATE. | | | | | |
| | Persons. | Males. | Females. | Persons. | Males. | Females. | Persons. | Males. | Females. | Persons. | Males. | Females. |
| 1 | 2 | 3 | 4 | 5 | 6 | 7 | 8 | 9 | 10 | 11 | 12 | 13 |
| Bhit Islands— | | | | | | | | | | | | |
| Hindu Total .. | 9 | 6 | 3 | 2 | 2 | .. | 7 | 4 | 3 | .. | .. | .. |
| 0—10 .. | 3 | 2 | 1 | .. | .. | .. | 3 | 2 | 1 | .. | .. | .. |
| 10—15 .. | 1 | 1 | .. | .. | .. | .. | 1 | 1 | .. | .. | .. | .. |
| 15—20 .. | .. | .. | .. | .. | .. | .. | .. | .. | .. | .. | .. | .. |
| 20 and over .. | 5 | 3 | 2 | 2 | 2 | .. | 3 | 1 | 2 | .. | .. | .. |
| Muslim Total .. | 787 | 408 | 379 | 20 | 18 | 2 | 767 | 390 | 377 | .. | .. | .. |
| 0—10 .. | 152 | 51 | 101 | 1 | 1 | .. | 151 | 50 | 101 | .. | .. | .. |
| 10—15 .. | 64 | 31 | 33 | 2 | 1 | 1 | 62 | 30 | 32 | .. | .. | .. |
| 15—20 .. | 99 | 64 | 35 | 1 | 1 | .. | 98 | 63 | 35 | .. | .. | .. |
| 20 and over .. | 472 | 262 | 210 | 16 | 15 | 1 | 456 | 247 | 209 | .. | .. | .. |
| Shamespir and Goth Mahomed— | | | | | | | | | | | | |
| Hindu Total .. | 3 | 3 | .. | .. | .. | .. | 3 | 3 | .. | .. | .. | .. |
| 0—10 .. | .. | .. | .. | .. | .. | .. | .. | .. | .. | .. | .. | .. |
| 10—15 .. | .. | .. | .. | .. | .. | .. | .. | .. | .. | .. | .. | .. |
| 15—20 .. | .. | .. | .. | .. | .. | .. | .. | .. | .. | .. | .. | .. |
| 20 and over .. | 3 | 3 | .. | .. | .. | .. | 3 | 3 | .. | .. | .. | .. |
| Muslim Total .. | 461 | 222 | 239 | 10 | 10 | .. | 451 | 212 | 239 | .. | .. | .. |
| 0—10 .. | 154 | 88 | 66 | 1 | 1 | .. | 153 | 87 | 66 | .. | .. | .. |
| 10—15 .. | 48 | 27 | 21 | 1 | 1 | .. | 47 | 26 | 21 | .. | .. | .. |
| 15—20 .. | 23 | 11 | 12 | .. | .. | .. | 23 | 11 | 12 | .. | .. | .. |
| 20 and over .. | 236 | 96 | 140 | 8 | 8 | .. | 228 | 88 | 140 | .. | .. | .. |
| Bunker Island— | | | | | | | | | | | | |
| Hindu Total .. | 3 | 3 | .. | .. | .. | .. | 3 | 3 | .. | .. | .. | .. |
| 0—10 .. | .. | .. | .. | .. | .. | .. | .. | .. | .. | .. | .. | .. |
| 10—15 .. | .. | .. | .. | .. | .. | .. | .. | .. | .. | .. | .. | .. |
| 15—20 .. | .. | .. | .. | .. | .. | .. | .. | .. | .. | .. | .. | .. |
| 20 and over .. | 3 | 3 | .. | .. | .. | .. | 3 | 3 | .. | .. | .. | .. |
| Muslim Total .. | 1 | 1 | .. | .. | .. | .. | 1 | 1 | .. | .. | .. | .. |
| 0—10 .. | .. | .. | .. | .. | .. | .. | .. | .. | .. | .. | .. | .. |
| 10—15 .. | .. | .. | .. | .. | .. | .. | .. | .. | .. | .. | .. | .. |
| 15—20 .. | .. | .. | .. | .. | .. | .. | .. | .. | .. | .. | .. | .. |
| 20 and over .. | 1 | 1 | .. | .. | .. | .. | 1 | 1 | .. | .. | .. | .. |
| Port Floating Population— | | | | | | | | | | | | |
| Hindu Total .. | 498 | 473 | 25 | 120 | 120 | .. | 378 | 353 | 25 | 14 | 14 | .. |
| 0—10 .. | 8 | 5 | 3 | .. | .. | .. | 8 | 5 | 3 | .. | .. | .. |
| 10—15 .. | 14 | 10 | 4 | 2 | 2 | .. | 12 | 8 | 4 | .. | .. | .. |
| 15—20 .. | 25 | 23 | 2 | 13 | 13 | .. | 12 | 10 | 2 | 1 | 1 | .. |
| 20 and over .. | 451 | 435 | 16 | 105 | 105 | .. | 346 | 330 | 16 | 13 | 13 | .. |
| Muslim Total .. | 1,919 | 1,885 | 34 | 315 | 313 | 2 | 1,604 | 1,572 | 32 | 40 | 40 | .. |
| 0—10 .. | 29 | 23 | 6 | .. | .. | .. | 29 | 23 | 6 | .. | .. | .. |
| 10—15 .. | 54 | 49 | 5 | .. | .. | .. | 54 | 49 | 5 | .. | .. | .. |
| 15—20 .. | 237 | 231 | 6 | 34 | 34 | .. | 203 | 197 | 6 | 4 | 4 | .. |
| 20 and over .. | 1,599 | 1,582 | 17 | 281 | 279 | 2 | 1,318 | 1,303 | 15 | 36 | 36 | .. |
| Railway Area including City Bunder and Cantonment Stations and Reception and Hump Yard and Platform Population— | | | | | | | | | | | | |
| Hindu Total .. | 2,158 | 2,201 | 957 | 409 | 321 | 88 | 2,749 | 1,880 | 869 | 133 | 150 | 3 |
| 0—10 .. | 410 | 151 | 229 | 30 | 17 | 13 | 380 | 164 | 216 | 2 | 2 | .. |
| 10—15 .. | 135 | 67 | 68 | 36 | 38 | 8 | 99 | 39 | 60 | 6 | 6 | .. |
| 15—20 .. | 206 | 128 | 78 | 76 | 64 | 12 | 130 | 64 | 66 | 34 | 34 | .. |
| 20 and over .. | 2,407 | 1,825 | 582 | 267 | 212 | 55 | 2,140 | 1,613 | 527 | 111 | 108 | 3 |
| Muslim Total .. | 2,772 | 1,843 | 929 | 351 | 337 | 14 | 2,421 | 1,506 | 915 | 146 | 146 | .. |
| 0—10 .. | 615 | 336 | 279 | 2 | 2 | .. | 613 | 334 | 279 | .. | .. | .. |
| 10—15 .. | 216 | 128 | 90 | 9 | 7 | 2 | 207 | 119 | 88 | 1 | 1 | .. |
| 15—20 .. | 291 | 163 | 123 | 53 | 50 | 3 | 238 | 118 | 120 | 31 | 31 | .. |
| 20 and over .. | 1,650 | 1,213 | 437 | 287 | 278 | 9 | 1,363 | 935 | 428 | 114 | 114 | .. |

| Quarter, Religion and Age. | POPULATION. | | | | | | | | | LITERATE IN ENGLISH. | | |
|----------------------------|-------------|--------|----------|-----------|--------|----------|-------------|--------|----------|----------------------|--------|----------|
| | TOTAL. | | | LITERATE. | | | ILLITERATE. | | | | | |
| | Persons. | Males. | Females. | Persons. | Males. | Females. | Persons. | Males. | Females. | Persons. | Males. | Females. |
| 1 | 2 | 3 | 4 | 5 | 6 | 7 | 8 | 9 | 10 | 11 | 12 | 13 |
| Maurypur— | | | | | | | | | | | | |
| Hindu Total .. | 194 | 138 | 56 | 34 | 30 | 4 | 160 | 108 | 52 | 17 | 17 | .. |
| 0-10 .. | 17 | 5 | 12 | .. | .. | .. | 17 | 5 | 12 | .. | .. | .. |
| 10-15 .. | 22 | 16 | 6 | .. | .. | .. | 22 | 16 | 6 | .. | .. | .. |
| 15-20 .. | 27 | 21 | 6 | 7 | 5 | 2 | 20 | 16 | 4 | 3 | 3 | .. |
| 20 and over .. | 128 | 96 | 32 | 27 | 25 | 2 | 101 | 71 | 30 | 14 | 14 | .. |
| Muslim Total .. | 1,193 | 672 | 521 | 64 | 64 | .. | 1,129 | 608 | 521 | 4 | 4 | .. |
| 0-10 .. | 385 | 211 | 174 | 5 | 5 | .. | 380 | 206 | 174 | .. | .. | .. |
| 10-15 .. | 124 | 71 | 53 | 8 | 8 | .. | 116 | 63 | 53 | .. | .. | .. |
| 15-20 .. | 113 | 56 | 57 | 8 | 8 | .. | 105 | 48 | 57 | .. | .. | .. |
| 20 and over .. | 571 | 334 | 237 | 43 | 49 | .. | 528 | 291 | 237 | 4 | 4 | .. |
| Drigh Road— | | | | | | | | | | | | |
| Hindu Total .. | 15 | 11 | 4 | 5 | 5 | .. | 10 | 6 | 4 | 4 | 4 | .. |
| 0-10 .. | 4 | 3 | 1 | .. | .. | .. | 4 | 3 | 1 | .. | .. | .. |
| 10-15 .. | 2 | 2 | .. | .. | .. | .. | 2 | 2 | .. | .. | .. | .. |
| 15-20 .. | 3 | 2 | 1 | 1 | 1 | .. | 2 | 1 | 1 | .. | .. | .. |
| 20 and over .. | 6 | 4 | 2 | 4 | 4 | .. | 2 | .. | 2 | 4 | 4 | .. |
| Muslim Total .. | 7 | 6 | 1 | 4 | 4 | .. | 3 | 3 | 1 | 2 | 2 | .. |
| 0-10 .. | 1 | 1 | .. | .. | .. | .. | 1 | 1 | .. | .. | .. | .. |
| 10-15 .. | .. | .. | .. | .. | .. | .. | .. | .. | .. | .. | .. | .. |
| 15-20 .. | 1 | 1 | .. | .. | .. | .. | 1 | 1 | .. | .. | .. | .. |
| 20 and over .. | 5 | 4 | 1 | 4 | 4 | .. | 1 | .. | 1 | 2 | 2 | .. |
| Cape Mause— | | | | | | | | | | | | |
| Hindu Total .. | 1 | 1 | .. | .. | .. | .. | 1 | 1 | .. | .. | .. | .. |
| 0-10 .. | .. | .. | .. | .. | .. | .. | .. | .. | .. | .. | .. | .. |
| 10-15 .. | .. | .. | .. | .. | .. | .. | .. | .. | .. | .. | .. | .. |
| 15-20 .. | .. | .. | .. | .. | .. | .. | .. | .. | .. | .. | .. | .. |
| 20 and over .. | 1 | 1 | .. | .. | .. | .. | 1 | 1 | .. | .. | .. | .. |
| Muslim Total .. | 31 | 16 | 15 | 4 | 4 | .. | 27 | 12 | 15 | 2 | 2 | .. |
| 0-10 .. | 12 | 5 | 7 | .. | .. | .. | 12 | 5 | 7 | .. | .. | .. |
| 10-15 .. | 3 | 2 | 1 | .. | .. | .. | 3 | 2 | 1 | .. | .. | .. |
| 15-20 .. | .. | .. | .. | .. | .. | .. | .. | .. | .. | .. | .. | .. |
| 20 and over .. | 16 | 9 | 7 | 4 | 4 | .. | 12 | 5 | 7 | 2 | 2 | .. |

BIRTH-PLACE.

(Corresponding to Imperial Table VI.)

| District or State where born. | Persons. | Males. | Females. |
|---|----------|---------|----------|
| Total Population | 263,565 | 156,120 | 107,445 |
| A. India excluding Aden | 262,409 | 155,501 | 106,908 |
| A.-I. Bombay Presidency including Bombay—States and Agencies | 211,032 | 120,779 | 90,253 |
| British Districts | 202,143 | 117,439 | 84,704 |
| Bombay | 15,344 | 8,473 | 6,871 |
| Northern Division | 7,505 | 4,368 | 3,137 |
| Ahmedabad | 2,897 | 1,757 | 1,140 |
| Broach | 600 | 358 | 242 |
| Kaira | 625 | 353 | 272 |
| Panch-Mahals | 211 | 123 | 88 |
| Surat | 2,629 | 1,483 | 1,146 |
| Thana | 543 | 294 | 249 |
| Central Division | 8,607 | 5,126 | 3,481 |
| Ahmednagar | 1,855 | 698 | 1,157 |
| Khandesh-East | 371 | 238 | 133 |
| Khandesh-West | 816 | 658 | 158 |
| Nasik | 1,120 | 779 | 341 |
| Poona | 2,456 | 1,488 | 968 |
| Satara | 1,669 | 1,048 | 621 |
| Sholapur | 320 | 217 | 103 |
| Southern Division | 5,962 | 3,934 | 2,028 |
| Belgaum | 750 | 497 | 253 |
| Bijapur | 309 | 238 | 131 |
| Dharwar | 486 | 292 | 194 |
| Kanara | 481 | 273 | 208 |
| Kolaba | 406 | 306 | 100 |
| Ratnagiri | 3,470 | 2,328 | 1,142 |
| Sind | 164,725 | 95,538 | 69,187 |
| Hyderabad | 13,544 | 7,923 | 5,621 |
| Karachi | 126,412 | 72,132 | 54,280 |
| Larkana | 4,908 | 2,808 | 2,040 |
| Nawabshah | 5,522 | 3,433 | 2,089 |
| Sukkur | 12,271 | 7,742 | 4,529 |
| Thar and Parkar | 1,175 | 803 | 372 |
| Upper Sind Frontier | 893 | 637 | 256 |
| Bombay States and Agencies | 1,817 | 1,310 | 507 |
| Kolhapur | 9 | 9 | |
| Khairpur | 1,808 | 1,301 | 507 |
| Bombay Presidency including Bombay States and Agencies Unspecified | 7,072 | 2,030 | 5,042 |
| A.-II. Provinces and States in India beyond Bombay | 51,377 | 34,722 | 16,655 |
| (a) Provinces and States adjacent to Bombay Presidency | 36,519 | 25,331 | 11,188 |
| (1) British Provinces | 35,607 | 24,253 | 10,754 |
| (i) Madras | 1,582 | 1,141 | 441 |
| (ii) Central Provinces and Berar | 11,455 | 9,817 | 1,638 |
| (iii) Punjab | 22,218 | 13,702 | 8,516 |
| (iv) Baluchistan | 352 | 193 | 159 |

| District or State where born. | | | | | | Persons. | Males. | Females. |
|---|--|--|--|--|--|---------------|--------------|--------------|
| (2) States | | | | | | 912 | 478 | 434 |
| (i) Western India States Agencies | | | | | | 887 | 460 | 427 |
| (ii) Mysore | | | | | | 7 | 4 | 3 |
| (iii) Hyderabad | | | | | | 2 | 2 | |
| (iv) Rajputana | | | | | | 10 | 6 | 4 |
| (v) Baroda | | | | | | 6 | 6 | |
| (b) Other Provinces and States | | | | | | 14,663 | 9,211 | 5,452 |
| (i) Ajmer-Merwara | | | | | | 16 | 9 | 7 |
| (ii) Bengal | | | | | | 1,190 | 813 | 377 |
| (iii) Delhi | | | | | | 11 | 11 | |
| (iv) Kashmir | | | | | | 1 | 1 | |
| (v) N. W. F. Provinces | | | | | | 2,045 | 1,519 | 526 |
| (vi) United Provinces | | | | | | 11,400 | 6,858 | 4,542 |
| (c) French and Portuguese Settlements in India | | | | | | 195 | 180 | 15 |
| B. Other Asiatic Countries | | | | | | 98 | 45 | 53 |
| (i) Outside British Dominions | | | | | | 82 | 45 | 37 |
| Afghanistan | | | | | | 46 | 24 | 22 |
| China | | | | | | 7 | 5 | 2 |
| Nepal | | | | | | 2 | 2 | |
| Elsewhere | | | | | | 27 | 14 | 13 |
| (ii) Asia Unspecified | | | | | | 16 | | 16 |
| C. Europe | | | | | | 823 | 443 | 380 |
| (i) United Kingdom and Irish Free State | | | | | | 689 | 406 | 289 |
| (ii) Continental Europe | | | | | | 134 | 43 | 91 |
| D. Africa | | | | | | 10 | 9 | 1 |
| (i) Africa Unspecified | | | | | | 10 | 9 | 1 |
| E. America | | | | | | 225 | 122 | 103 |
| (i) America Unspecified | | | | | | 225 | 122 | 103 |

SELECTED BIRTH-PLACES COMBINED WITH AGE AND SELECTED OCCUPATIONS.

(Excluding Cantonment Military Area and the Floating Population of the Port.)

| BIRTH-PLACE. | Total number of Immigrants. | | | AGE DISTRIBUTION. | | | | | | Workers. | |
|----------------------------------|-----------------------------|----------|--------|-------------------|----------|--------|----------|--------------|----------|----------|----------|
| | | | | 0—15. | | 15—40. | | 40 and over. | | | |
| | Males. | Females. | Total. | Males. | Females. | Males. | Females. | Males. | Females. | Males. | Females. |
| 1 | 2 | 3 | 4 | 5 | 6 | 7 | 8 | 9 | 10 | 11 | 12 |
| Other Districts of Sind .. | 13,751 | 7,684 | 21,435 | 3,178 | 2,052 | 8,640 | 4,601 | 1,933 | 1,031 | 8,805 | 275 |
| Ratnagiri .. | 3,105 | 1,109 | 3,214 | 313 | 233 | 1,515 | 770 | 277 | 104 | 1,652 | 33 |
| Ahmedabad .. | 674 | 411 | 1,085 | 84 | 77 | 445 | 254 | 145 | 80 | 571 | 44 |
| Surat .. | 508 | 326 | 834 | 76 | 35 | 287 | 204 | 145 | 87 | 381 | 16 |
| Western India States Agency .. | 433 | 304 | 827 | 47 | 39 | 317 | 303 | 69 | 52 | 270 | 55 |
| Baluchistan .. | 163 | 141 | 304 | 20 | 19 | 103 | 84 | 40 | 38 | 115 | 20 |
| Punjab and N.-W. F. Provinces .. | 11,994 | 4,515 | 16,509 | 2,061 | 1,045 | 8,253 | 2,843 | 1,680 | 627 | 9,577 | 325 |
| United Provinces .. | 4,392 | 1,424 | 5,816 | 407 | 186 | 3,501 | 1,078 | 484 | 160 | 3,854 | 56 |
| Rajputana .. | 5 | 3 | 8 | .. | .. | 3 | 2 | 2 | 1 | 4 | .. |
| Afghanistan .. | 19 | 18 | 37 | 3 | 5 | 15 | 11 | 1 | 2 | 11 | .. |

| BIRTH-PLACE. | Dependants. | | SELECTED OCCUPATION. | | | | | | | | | |
|----------------------------------|-------------|----------|--------------------------------|----------|------------------------|----------|----------------------|----------|-----------|----------|--|----------|
| | | | Shopkeepers and money-lenders. | | Artisans of all kinds. | | Clerks of all kinds. | | Sweepers. | | Porters, messengers and labourers unspecified. | |
| | Males. | Females. | Males. | Females. | Males. | Females. | Males. | Females. | Males. | Females. | Males. | Females. |
| 1 | 13 | 14 | 15 | 16 | 17 | 18 | 19 | 20 | 21 | 22 | 23 | 24 |
| Other Districts of Sind .. | 4,946 | 7,409 | 3,044 | 19 | 799 | 27 | 1,750 | 4 | 11 | 17 | 764 | 53 |
| Ratnagiri .. | 453 | 1,074 | 112 | 2 | 226 | 5 | 208 | 1 | 49 | 1 | 453 | 3 |
| Ahmedabad .. | 193 | 367 | 131 | 5 | 175 | 8 | 91 | 1 | 62 | 11 | 33 | 9 |
| Surat .. | 127 | 310 | 103 | 1 | 54 | 2 | 111 | 2 | .. | .. | 25 | 5 |
| Western India States Agency .. | 163 | 339 | 44 | 3 | 64 | 4 | 29 | .. | 7 | 4 | 99 | 34 |
| Baluchistan .. | 48 | 121 | 2 | 1 | 1 | .. | 4 | .. | .. | .. | 97 | 16 |
| Punjab and N.-W. F. Provinces .. | 2,417 | 4,190 | 1,540 | 15 | 1,085 | 27 | 821 | 2 | 402 | 153 | 1,936 | 45 |
| United Provinces .. | 538 | 1,368 | 300 | 5 | 438 | 11 | 246 | .. | 24 | .. | 1,609 | 22 |
| Rajputana .. | 1 | 3 | 2 | .. | .. | .. | 2 | .. | .. | .. | .. | .. |
| Afghanistan .. | 8 | 18 | 4 | .. | .. | .. | 2 | .. | .. | .. | 5 | .. |

CITY TABLE VII—PART I—KARACHI CITY.

OCCUPATION OR MEANS OF LIVELIHOOD.

(Corresponding to Imperial Table X—Part I.)

| — | | | | | | Persons. | Males. | Females. |
|------------------------------|----|----|----|----|----|----------|---------|----------|
| Total Earners | .. | .. | .. | .. | .. | 75,918 | 68,664 | 7,254 |
| Total working dependants | .. | .. | .. | .. | .. | 7,364 | 5,437 | 1,927 |
| Total non-working dependants | .. | .. | .. | .. | .. | 180,283 | 82,019 | 98,264 |
| Total Population | | | | | | 263,565 | 156,120 | 107,445 |

OCCUPATION OR MEANS OF LIVELIHOOD.

(Corresponding to Imperial Table X—Part I.)

| Group No. | Occupation. | Total following occupation. | As principal occupation. | | As working dependants. | | As subsidiary to other occupation. | |
|-----------|--|-----------------------------|--------------------------|----------|------------------------|----------|------------------------------------|----------|
| | | | Males. | Females. | Males. | Females. | Males. | Females. |
| 1 | 2 | 3 | 4 | 5 | 6 | 7 | 8 | 9 |
| | Total All Classes | 85,340 | 68,664 | 7,254 | 5,437 | 1,927 | 3,043 | 15 |
| | Total Class A—Production of Raw Materials | 4,908 | 3,528 | 366 | 287 | 137 | 685 | 5 |
| | Total Sub-Class I—Exploitation of Animals and Vegetation | 4,610 | 3,235 | 265 | 287 | 137 | 681 | 5 |
| | Total Order 1—Pasture and Agriculture | 4,142 | 3,776 | 264 | 279 | 137 | 681 | 5 |
| | Total Sub-Order 1 (a)—Cultivation | 3,432 | 2,108 | 222 | 279 | 137 | 681 | 5 |
| 1 | Non-cultivating proprietors taking rent in money or kind | 2,099 | 1,596 | 181 | 258 | .. | 664 | .. |
| 2 | Estate Agents and Managers of owners | 45 | 45 | .. | .. | .. | .. | .. |
| 4 | Rent collectors, clerks, etc. | 222 | 28 | 41 | 8 | 137 | 3 | 5 |
| 5 | Cultivating owners | 355 | 329 | .. | 13 | .. | 13 | .. |
| 7 | Agricultural labourers | 111 | 110 | .. | .. | .. | 1 | .. |
| | Total Sub-Order 1 (b)—Cultivation of Special Crops, Fruit, etc. (Planters, Managers, Clerks and Labourers) | 568 | 532 | 36 | .. | .. | .. | .. |
| 16 | Market gardeners, flower and fruit growers | 568 | 532 | 36 | .. | .. | .. | .. |
| | Total Sub-Order 1 (d)—Stock Raising | 142 | 136 | 6 | .. | .. | .. | .. |
| 21 | Cattle and buffalo breeders and keepers | 80 | 74 | 6 | .. | .. | .. | .. |
| 22 | Breeders of transport animals | 58 | 58 | .. | .. | .. | .. | .. |
| 23 | Herdsmen, shepherds and breeders of other animals | 4 | 4 | .. | .. | .. | .. | .. |
| | Total Order 2—Fishing and Hunting | 468 | 459 | 1 | 8 | .. | .. | .. |
| 27 | Fishing and pearling | 419 | 410 | 1 | 8 | .. | .. | .. |
| 28 | Hunting | 49 | 49 | .. | .. | .. | .. | .. |
| | Total Sub-Class II—Exploitation of Minerals | 298 | 293 | 1 | .. | .. | 4 | .. |
| | Total Order 4—Non-Metalliferous Minerals | 298 | 293 | 1 | .. | .. | 4 | .. |
| 40 | Salt, saltpetre and other saline substances | 298 | 293 | 1 | .. | .. | 4 | .. |
| | Total Class B—Preparation and Supply of Material Substances | 41,099 | 33,515 | 2,581 | 3,406 | 692 | 948 | 7 |
| | Total Sub-Class III—Industry | 15,887 | 12,137 | 1,795 | 1,164 | 619 | 173 | .. |
| | Total Order 5—Textiles | 1,350 | 971 | 287 | 96 | .. | 16 | .. |
| 42 | Cotton spinning, cleaning and pressing | 311 | 247 | .. | 58 | .. | 6 | .. |
| 43 | Cotton spinning, sizing and weaving | 395 | 376 | 2 | 14 | .. | .. | .. |
| 49 | Dyeing, bleaching, printing, preparation and sponging of textiles | 175 | 153 | .. | 10 | .. | 10 | .. |
| 50 | Lace, crepe, embroideries, fringes, etc., and insufficiently described textile industries | 474 | 195 | 265 | 14 | .. | .. | .. |
| | Total Order 6—Hides, Skins and Hard Materials from the Animal Kingdom | 1,007 | 862 | 40 | 68 | .. | 37 | .. |
| 51 | Working in leather | 928 | 819 | 4 | 68 | .. | 37 | .. |
| 52 | Furriers and persons occupied with feathers, and bristles; brush-makers | 79 | 43 | 36 | .. | .. | .. | .. |
| | Total Order 7—Wood | 2,298 | 1,894 | 8 | 228 | 167 | 1 | .. |
| 55 | Carpenters, turners and joiners, etc. | 2,298 | 1,894 | 8 | 228 | 167 | 1 | .. |
| | Total Order 8—Metals | 781 | 781 | .. | .. | .. | .. | .. |
| 58 | Makers of arms, guns, etc. | 56 | 56 | .. | .. | .. | .. | .. |
| 59 | Blacksmiths, other workers in iron, makers of implements | 725 | 725 | .. | .. | .. | .. | .. |
| | Total Order 9—Ceramics | 90 | 90 | .. | .. | .. | .. | .. |
| 63 | Potters and makers of earthen-ware | 4 | 4 | .. | .. | .. | .. | .. |
| 64 | Brick and tile makers | 86 | 86 | .. | .. | .. | .. | .. |

| Group No. | Occupation. | Total following occupation. | As principal occupation. | | As working dependants. | | As subsidiary to other occupation. | |
|-----------|--|-----------------------------|--------------------------|------------|------------------------|------------|------------------------------------|-----------|
| | | | Males. | Females. | Males. | Females. | Males. | Females. |
| 1 | 2 | 3 | 4 | 5 | 6 | 7 | 8 | 9 |
| | Total Order 10—Chemical Products Properly so-called and Analogous | 953 | 871 | 32 | 7 | .. | 43 | .. |
| 67 | Manufacture of aerated and mineral waters and ice .. | 706 | 684 | 32 | 7 | .. | 43 | .. |
| 68 | Manufacture and refining of vegetable oils .. | 50 | 50 | .. | .. | .. | .. | .. |
| 69 | Manufacture and refining of mineral oils .. | 17 | 17 | .. | .. | .. | .. | .. |
| 70 | Others .. | 120 | 120 | .. | .. | .. | .. | .. |
| | Total Order 11—Food Industries | 1,368 | 1,166 | 118 | 59 | .. | 25 | .. |
| 73 | Butchers .. | 263 | 256 | .. | 4 | .. | 3 | .. |
| 74 | Makers of sugar, molasses and gur .. | 80 | 56 | .. | 2 | .. | 22 | .. |
| 75 | Sweetmeat and condiment makers .. | 231 | 231 | .. | .. | .. | .. | .. |
| 77 | Brewers and distillers .. | 8 | 8 | .. | .. | .. | .. | .. |
| 78 | Manufacturers of Tobacco .. | 365 | 312 | .. | 53 | .. | .. | .. |
| 81 | Others .. | 421 | 303 | 118 | .. | .. | .. | .. |
| | Total Order 12—Industries of Dress and the Toilet | 3,181 | 2,174 | 825 | 367 | 115 | .. | .. |
| 82 | Boot, shoe, sandal and clog makers .. | 104 | 63 | .. | 41 | .. | .. | .. |
| 83 | Tailors, milliners, dressmakers and darners .. | 1,119 | 848 | 143 | 128 | .. | .. | .. |
| 84 | Embroiderers, hat makers and makers of other articles of wear .. | 19 | 19 | .. | .. | .. | .. | .. |
| 85 | Washing and cleaning .. | 1,294 | 678 | 380 | 121 | 115 | .. | .. |
| 86 | Barbers, hairdressers and wig makers .. | 645 | 566 | 2 | 77 | .. | .. | .. |
| | Total Order 13—Furniture Industries | 152 | 140 | .. | 8 | .. | 4 | .. |
| 88 | Cabinet-makers, carriage painters, etc. .. | 152 | 140 | .. | 8 | .. | 4 | .. |
| | Total Order 14—Building Industries | 1,081 | 944 | 14 | 103 | .. | 20 | .. |
| 90 | Lime burners, cement workers; Excavators and well sinkers; Stone cutters and dressers, Bricklayers and masons; Builders (other than buildings made of bamboo or similar materials), painters, decorators of houses, tillers, plumbers, etc. .. | 1,081 | 944 | 14 | 103 | .. | 20 | .. |
| | Total Order 16—Production and Transmission of Physical Force | 74 | 74 | .. | .. | .. | .. | .. |
| 94 | Heat, light, electricity, motive power, etc., Gas works and electric light and power .. | 74 | 74 | .. | .. | .. | .. | .. |
| | Total Order 17—Miscellaneous and Undefined Industries | 3,552 | 2,170 | 791 | 228 | 337 | 26 | .. |
| 95 | Printers, engravers, bookbinders, etc. .. | 425 | 421 | .. | 4 | .. | .. | .. |
| 97 | Makers of clocks and surgical or scientific instruments, etc. .. | 13 | 13 | .. | .. | .. | .. | .. |
| 98 | Makers of jewellery and ornaments .. | 466 | 354 | .. | 80 | .. | 28 | .. |
| 99 | Other miscellaneous and undefined industries (toy-making, taxi derry etc.) .. | 68 | 68 | .. | .. | .. | .. | .. |
| 100 | Scavenging .. | 2,580 | 1,314 | 791 | 138 | 337 | .. | .. |
| | Total Sub-Class IV—Transport | 10,394 | 9,736 | 49 | 355 | .. | 254 | .. |
| | Total Order 19—Transport by Water | 4,412 | 4,069 | 5 | 145 | .. | 193 | .. |
| 102 | Ship-owners, boat-owners and their employees, officers, mariners, etc., Ships brokers, boatmen and tow men .. | 2,932 | 2,693 | 5 | 41 | .. | 193 | .. |
| 103 | Persons (other than labourers) employed in harbours, docks, rivers and canals, including pilots .. | 828 | 778 | .. | 59 | .. | .. | .. |
| 104 | Labourers employed on harbours, docks, rivers and canals .. | 652 | 598 | .. | 54 | .. | .. | .. |
| | Total Order 20—Transport by Road | 2,123 | 2,057 | 1 | 65 | .. | .. | .. |
| 105 | Persons (other than labourers) employed on the construction and maintenance of roads and bridges .. | 197 | 197 | .. | .. | .. | .. | .. |
| 107 | Owners, managers and employees (excluding personal servants) connected with mechanically driven vehicles (including trams) .. | 413 | 412 | 1 | .. | .. | .. | .. |
| 108 | Owners, managers and employees (excluding personal servants) connected with other vehicles .. | 1,319 | 1,254 | .. | 65 | .. | .. | .. |
| 111 | Porters and messengers .. | 194 | 194 | .. | .. | .. | .. | .. |
| | Total Order 21—Transport by Rail | 3,091 | 2,995 | 15 | 19 | .. | 61 | .. |
| 112 | Railway employees of all kinds other than coolies .. | 2,374 | 2,374 | .. | .. | .. | .. | .. |
| 113 | Labourers employed on railway construction and maintenance and coolies and porters employed on railway premises .. | 717 | 621 | 16 | 19 | .. | 61 | .. |
| | Total Order 22—Post Office, Telegraph and Telephone Services | 768 | 615 | 27 | 126 | .. | .. | .. |
| 114 | Post Office, Telegraph and Telephone services .. | 768 | 615 | 27 | 126 | .. | .. | .. |

| Group No. | Occupation. | Total following occupation. | As principal occupation. | | As working dependants. | | As subsidiary to other occupation. | |
|-----------|--|-----------------------------|--------------------------|------------|------------------------|-----------|------------------------------------|-----------|
| | | | Males. | Females. | Males. | Females. | Males. | Females. |
| 1 | 2 | 3 | 4 | 5 | 6 | 7 | 8 | 9 |
| | Total Sub-Class V—Trade | 14,818 | 11,642 | 687 | 1,887 | 73 | 522 | 7 |
| | Total Order 23—Banks, Establishments of Credit, Exchange and Insurance | 2,148 | 1,943 | 86 | 12 | 12 | 88 | 7 |
| 115 | Bank managers, money lenders, exchange and insurance agents, money changers and brokers and their employees | 2,148 | 1,943 | 86 | 12 | 12 | 88 | 7 |
| | Total Order 24—Brokerage Commission and Export | 793 | 752 | 9 | 17 | .. | 15 | .. |
| 116 | Brokers, commission agents, commercial travellers, ware-house owners and employees | 793 | 752 | 9 | 17 | .. | 15 | .. |
| | Total Order 25—Trade in Textiles | 49 | 45 | .. | 4 | .. | .. | .. |
| 117 | Trade in piece-goods, wool, cotton, silk, hair and other textiles | 49 | 45 | .. | 4 | .. | .. | .. |
| | Total Order 26—Trade in Skins, Leather and Furs | 623 | 606 | .. | 6 | .. | 11 | .. |
| 118 | Trade in skins, leathers, furs, feathers, horn etc., and the articles made from these | 623 | 606 | .. | 6 | .. | 11 | .. |
| | Total Order 27—Trade in Wood | 87 | 6 | 17 | 8 | 56 | .. | .. |
| 121 | Trade in bamboos and canes | 87 | 6 | 17 | 8 | 56 | .. | .. |
| | Total Order 28—Trade in Metals | 14 | 14 | .. | .. | .. | .. | .. |
| 123 | Trade in metals, machinery, knives tools etc. | 14 | 14 | .. | .. | .. | .. | .. |
| | Total Order 29—Trade in Pottery, Bricks and Tiles | 285 | 262 | 23 | .. | .. | .. | .. |
| 124 | Trade in pottery, bricks and tiles | 285 | 262 | 23 | .. | .. | .. | .. |
| | Total Order 31—Hotels, Cafes, Restaurants, etc. | 2,515 | 2,151 | 51 | 288 | 5 | 20 | .. |
| 126 | Vendors of wine, liquors, aerated waters and ice | 273 | 273 | .. | .. | .. | .. | .. |
| 127 | Owners and Managers of hotels, cook shops, sarais etc. (and employees) | 2,239 | 1,878 | 48 | 288 | 5 | 20 | .. |
| 128 | Hawkers of drink and food stuffs | 2 | .. | 3 | .. | .. | .. | .. |
| | Total Order 32—Other Trade in Food Stuff | 3,860 | 3,179 | 269 | 342 | .. | 70 | .. |
| 129 | Grain and pulse dealers | 22 | 22 | .. | .. | .. | .. | .. |
| 130 | Dealers in sweetmeats, sugar and spices | 628 | 624 | 2 | .. | .. | .. | .. |
| 131 | Dealers in dairy product, eggs and poultry | 320 | 459 | .. | 12 | .. | 49 | .. |
| 132 | Dealers in fodder for animals | 1,209 | 914 | 263 | 32 | .. | .. | .. |
| 134 | Dealers in other food stuffs | 761 | 589 | 4 | 147 | .. | 21 | .. |
| 135 | Dealers in tobacco | 495 | 346 | .. | 149 | .. | .. | .. |
| 136 | Dealers in opium | 296 | 206 | .. | .. | .. | .. | .. |
| 137 | Dealers in ganja | 10 | 19 | .. | .. | .. | .. | .. |
| | Total Order 33—Trade in Clothing and Toilet Articles | 146 | 146 | .. | .. | .. | .. | .. |
| 138 | Trade in ready-made clothing and other articles of dress and the toilet (hats, umbrellas, socks, ready-made shoes, perfumes, etc.) | 146 | 146 | .. | .. | .. | .. | .. |
| | Total Order 34—Trade in Furniture | 85 | 68 | .. | 3 | .. | 14 | .. |
| 140 | Hardware, cooking utensils, porcelain, crockery, glassware, bottles, articles for gardening, etc. | 85 | 68 | .. | 3 | .. | 14 | .. |
| | Total Order 35—Trade in Means of Transport | 642 | 510 | 19 | 87 | .. | 26 | .. |
| 142 | Dealers and hirers in mechanical transport motors, cycles, etc. | 398 | 392 | .. | 6 | .. | .. | .. |
| 143 | Dealers and hirers in other carriages, carts, boats, etc. | 244 | 118 | 19 | 81 | .. | 26 | .. |
| | Total Order 36—Trade in Articles of Luxury and those Pertaining to Letters and the Arts and Sciences | 19 | 19 | .. | .. | .. | .. | .. |
| 147 | Dealers in common bangles, bead necklaces, fans, small articles, toys, hunting and fishing tackle, flowers, etc. | 19 | 19 | .. | .. | .. | .. | .. |
| | Total Order 38—Trade of other Sorts | 2,552 | 1,941 | 213 | 1,120 | .. | 278 | .. |
| 150 | General store-keepers and shop-keepers otherwise unspecified | 3,439 | 1,837 | 213 | 1,118 | .. | 271 | .. |
| 151 | Itinerant traders, pedlars and hawkers (of other than food, etc.) | 113 | 104 | .. | 2 | .. | 7 | .. |

| Group No. | Occupation. | | | | Total following occupation. | As principal occupation. | | As working dependants. | | As subsidiary to other occupation. | |
|-----------|--|--|--|--|-----------------------------|--------------------------|----------|------------------------|----------|------------------------------------|----------|
| | | | | | | Males. | Females. | Males. | Females. | Males. | Females. |
| 1 | 2 | | | | 3 | 4 | 5 | 6 | 7 | 8 | 9 |
| | Total Class C—Public Administration and Liberal Arts | | | | 14,801 | 13,649 | 774 | 147 | 122 | 109 | .. |
| | Total Sub-Class VI—Public Force | | | | 5,486 | 5,448 | 4 | 34 | .. | .. | .. |
| | Total Order 40—Army | | | | 4,349 | 4,311 | 4 | 34 | .. | .. | .. |
| 153 | Army (Imperial) | | | | 4,281 | 4,193 | 4 | 34 | .. | .. | .. |
| 154 | Army (Indian States) | | | | 118 | 118 | .. | .. | .. | .. | .. |
| | Total Order 42—Air Force | | | | 720 | 720 | .. | .. | .. | .. | .. |
| 156 | Air Force | | | | 720 | 720 | .. | .. | .. | .. | .. |
| | Total Order 43—Police | | | | 417 | 417 | .. | .. | .. | .. | .. |
| 157 | Police | | | | 417 | 417 | .. | .. | .. | .. | .. |
| | Total Sub-Class VII—Public Administration | | | | 3,495 | 3,445 | 34 | 1 | .. | 15 | .. |
| | Total Order 44—Public Administration | | | | 3,495 | 3,445 | 34 | 1 | .. | 15 | .. |
| 159 | Service of the State | | | | 3,135 | 3,117 | 3 | .. | .. | 15 | .. |
| 161 | Municipal and other local (not village) service | | | | 360 | 328 | 31 | 1 | .. | .. | .. |
| | Total Sub-Class VIII—Professions and Liberal Arts | | | | 5,820 | 4,756 | 736 | 112 | 122 | 94 | .. |
| | Total Order 45—Religion | | | | 950 | 894 | 186 | .. | 70 | .. | .. |
| 163 | Priests, ministers, etc. | | | | 847 | 847 | .. | .. | .. | .. | .. |
| 164 | Monks, nuns, religious mendicants | | | | 587 | 335 | 182 | .. | 70 | .. | .. |
| 166 | Servants in religious edifices, burial and burning grounds, pilgrim conductors, circumcisers, etc. | | | | 16 | 12 | 4 | .. | .. | .. | .. |
| | Total Order 46—Law | | | | 982 | 920 | .. | 3 | .. | 59 | .. |
| 167 | Lawyers of all kinds, including Qazis, Law Agents and Mukhtars. | | | | 218 | 218 | .. | .. | .. | .. | .. |
| 168 | Lawyers' clerks, petition writers, etc. | | | | 764 | 702 | .. | 3 | .. | 59 | .. |
| | Total Order 47—Medicine | | | | 1,921 | 1,492 | 327 | 22 | 29 | 31 | .. |
| 169 | Registered medical practitioners including oculists | | | | 1,713 | 1,427 | 327 | 13 | 5 | 31 | .. |
| 170 | Other persons practising the healing arts without being registered. | | | | 46 | 37 | .. | 9 | .. | .. | .. |
| 171 | Dentists | | | | 26 | 26 | .. | .. | .. | .. | .. |
| 172 | Midwives, Vaccinators, compounders, nurses, masseurs, etc. | | | | 136 | 2 | 100 | .. | 34 | .. | .. |
| | Total Order 48—Instruction | | | | 531 | 542 | 210 | 65 | 13 | 1 | .. |
| 174 | Professors and Teachers of all kinds | | | | 772 | 542 | 151 | 65 | 13 | 1 | .. |
| 175 | Clerks and servants connected with education | | | | 59 | .. | 59 | .. | .. | .. | .. |
| | Total Order 49—Letters Arts and Sciences (other than 44) | | | | 1,136 | 1,108 | 3 | 22 | .. | 3 | .. |
| 177 | Architects, surveyors, engineers, and their employees (not being State servants) | | | | 137 | 137 | .. | .. | .. | .. | .. |
| 178 | Authors, editors, journalists, and photographers | | | | 192 | 192 | .. | .. | .. | .. | .. |
| 179 | Artists, sculptors and image-makers | | | | 261 | 261 | .. | .. | .. | .. | .. |
| 180 | Scientists (astronomers, botanists, etc.) | | | | 7 | 7 | .. | .. | .. | .. | .. |
| 181 | Horoscope casters, astrologers, fortune-tellers, wizards, witches and medium | | | | 10 | 10 | .. | .. | .. | .. | .. |
| 182 | Musicians (composers and performers other than military) actors dancers, etc. | | | | 481 | 455 | 1 | 22 | .. | 3 | .. |
| 184 | Conjurors, acrobats, reciters, exhibitors of curiosities and wild animals | | | | 48 | 46 | 2 | .. | .. | .. | .. |
| | Total Class D—Miscellaneous | | | | 24,532 | 17,972 | 3,683 | 1,597 | 976 | 301 | 3 |
| | Total Sub-Class IX—Persons Living on their Income | | | | 867 | 649 | 61 | 5 | .. | 152 | .. |
| | Total Order 50—Persons Living Principally on their Income | | | | 867 | 649 | 61 | 5 | .. | 152 | .. |
| 185 | Proprietors (other than of agricultural land) fund and scholarships holders and pensioners | | | | 867 | 649 | 61 | 5 | .. | 152 | .. |

| Group No. | Occupation. | | | Total following occupation. | As principal occupation. | | As working dependants. | | As subsidiary to other occupation. | |
|-----------|---|--|--|-----------------------------|--------------------------|--------------|------------------------|------------|------------------------------------|-----------|
| | | | | | Males. | Females. | Males. | Females. | Males. | Females. |
| 1 | 2 | | | 3 | 4 | 5 | 6 | 7 | 8 | 9 |
| | Total Sub-Class X—Domestic Service | | | 3,366 | 2,874 | 385 | 74 | .. | 33 | .. |
| | Total Order 51—Domestic Service | | | 3,366 | 2,874 | 385 | 74 | .. | 33 | .. |
| 186 | Private motor-drivers and cleaners | | | 3 | 3 | .. | .. | .. | .. | .. |
| 187 | Other domestic service | | | 3,363 | 2,871 | 385 | 74 | .. | 33 | .. |
| | Total Sub-Class XI—Insufficiently Described Occupations .. | | | 17,474 | 12,916 | 2,566 | 1,516 | 360 | 116 | .. |
| | Total Order 52—General Terms which do not indicate a definite occupation | | | 17,474 | 12,916 | 2,566 | 1,516 | 360 | 116 | .. |
| 188 | Manufacturers, businessmen and contractors otherwise unspecified | | | 1,176 | 991 | 26 | 64 | .. | 95 | .. |
| 189 | Cashiers, accountant, book-keepers, clerks and other employees in unspecified offices ware-houses and shops | | | 464 | 431 | 13 | 7 | .. | 13 | .. |
| 190 | Mechanics otherwise unspecified | | | 84 | 84 | .. | .. | .. | .. | .. |
| 191 | Labourers and workmen otherwise unspecified | | | 15,750 | 11,410 | 2,527 | 1,445 | 360 | 8 | .. |
| | Total Sub-Class XII—Unproductive | | | 2,825 | 1,533 | 671 | 2 | 616 | .. | 3 |
| | Total Order 53—Inmates of Jails, Asylums and Alms Houses .. | | | 727 | 699 | 26 | 2 | .. | .. | .. |
| 192 | Inmates of jails, asylums and alms houses | | | 727 | 699 | 26 | 2 | .. | .. | .. |
| | Total Order 54—Beggars, Vagrants, Prostitutes | | | 1,482 | 834 | 645 | .. | .. | .. | 3 |
| 193 | Beggars and vagrants | | | 741 | 741 | .. | .. | .. | .. | .. |
| 194 | Procurers and prostitutes | | | 741 | 93 | 645 | .. | .. | .. | 3 |
| | Total Order 55—Others Unclassified Non-Productive Industries .. | | | 616 | .. | .. | .. | 616 | .. | .. |
| 195 | Other unclassified non-productive industries | | | 616 | .. | .. | .. | 616 | .. | .. |

CITY TABLE I—GREATER POONA.

AREA, HOUSES, AND POPULATION.

(Corresponding to Imperial Table I.)

| City. 1 | Area in acres. 2 | HOUSES. | | | Houses per acre. 6 | POPULATION. | | | Persons per acre. 10 |
|-------------------------------|-------------------------------|--------------------|-----------------------|------------------|---------------------------------|-----------------|-------------------|-----------------|-----------------------------------|
| | | Occupied. 3 | Unoccupied. 4* | Total. 5* | | Males. 7 | Females. 8 | Total. 9 | |
| Greater Poona | 25,423 | 57,460 | .. | .. | 2.26 | 138,129 | 112,048 | 250,187 | 9.84 |
| City Municipality | 4,083 | 38,490 | .. | .. | 9.43 | 86,784 | 76,117 | 162,901 | 39.90 |
| Suburban Municipality | 3,206 | 4,196 | .. | .. | 1.31 | 9,530 | 7,146 | 16,676 | 5.20 |
| Poona Cantonment | 2,933.58 | 8,292 | .. | .. | 2.83 | 20,657 | 15,150 | 35,807 | 12.21 |
| Kirkee Cantonment | 3,399.86 | 2,803 | .. | .. | 0.82 | 9,940 | 6,362 | 16,302 | 4.79 |
| Suburbs | 11,800.56 | 3,679 | .. | .. | 0.31 | 11,228 | 7,273 | 18,501 | 1.57 |

* Note.—Figures not available.

RELIGION.

(Corresponding to Imperial Table XVI.)

| City. | POPULATION. | | | HINDU. | | | | | | | | |
|--------------------------|-------------|---------|----------|------------|---------|----------|----------|--------|----------|----------|--------|----------|
| | | | | BRAHMANIC. | | | ARYA. | | | BRAHMO. | | |
| | Persons. | Males. | Females. | Persons. | Males. | Females. | Persons. | Males. | Females. | Persons. | Males. | Females. |
| 1 | 2 | 3 | 4 | 5 | 6 | 7 | 8 | 9 | 10 | 11 | 12 | 13 |
| GREATER POONA .. | 250,187 | 128,139 | 112,048 | 198,372 | 107,754 | 90,618 | 27 | 11 | 16 | .. | .. | .. |
| City Municipality .. | 102,901 | 80,784 | 70,117 | 141,997 | 75,389 | 66,708 | 15 | 6 | 9 | .. | .. | .. |
| Suburban Municipality .. | 16,676 | 9,530 | 7,146 | 12,923 | 7,417 | 5,506 | 12 | 5 | 7 | .. | .. | .. |
| Poona Cantonment .. | 35,807 | 20,657 | 15,150 | 17,852 | 10,110 | 7,742 | .. | .. | .. | .. | .. | .. |
| Kirkee Cantonment .. | 16,302 | 9,040 | 6,362 | 10,333 | 5,818 | 4,515 | .. | .. | .. | .. | .. | .. |
| Suburbs .. | 18,501 | 11,228 | 7,273 | 15,267 | 9,120 | 6,147 | .. | .. | .. | .. | .. | .. |

| City. | HINDU— <i>concl.</i> | | | MUSLIM. | | | | | | | | |
|--------------------------|----------------------|---------|----------|----------|--------|----------|----------|--------|----------|------------------------------|--------|----------|
| | TOTAL—HINDUS. | | | SHIA. | | | SUNNI. | | | OTHERS AND SECT UNSPECIFIED. | | |
| | Persons. | Males. | Females. | Persons. | Males. | Females. | Persons. | Males. | Females. | Persons. | Males. | Females. |
| 1 | 14 | 15 | 16 | 17 | 18 | 19 | 20 | 21 | 22 | 23 | 24 | 25 |
| GREATER POONA .. | 198,399 | 107,765 | 90,634 | 2,405 | 1,711 | 695 | 26,206 | 15,320 | 10,886 | 313 | 265 | 45 |
| City Municipality .. | 142,012 | 75,295 | 66,717 | 1,154 | 860 | 294 | 13,025 | 7,551 | 6,374 | 19 | 10 | 9 |
| Suburban Municipality .. | 12,935 | 7,422 | 5,513 | 91 | 44 | 47 | 1,787 | 1,085 | 702 | 52 | 25 | 27 |
| Poona Cantonment .. | 17,852 | 10,110 | 7,742 | 719 | 418 | 202 | 6,153 | 3,752 | 2,401 | 18 | 9 | 9 |
| Kirkee Cantonment .. | 10,333 | 5,818 | 4,515 | 92 | 53 | 39 | 2,907 | 2,112 | 795 | 4 | 4 | .. |
| Suburbs .. | 15,267 | 9,120 | 6,147 | 359 | 336 | 23 | 1,434 | 820 | 614 | 220 | 220 | .. |

| City. | MUSLIM— <i>concl.</i> | | | JAIN. | | | | | | | | |
|--------------------------|-----------------------|--------|----------|------------|--------|----------|-----------|--------|----------|------------------------------|--------|----------|
| | TOTAL—MUSLIMS. | | | SWETAMBAR. | | | DIGAMBAR. | | | OTHERS AND SECT UNSPECIFIED. | | |
| | Persons. | Males. | Females. | Persons. | Males. | Females. | Persons. | Males. | Females. | Persons. | Males. | Females. |
| 1 | 26 | 27 | 28 | 29 | 30 | 31 | 32 | 33 | 34 | 35 | 36 | 37 |
| GREATER POONA .. | 23,925 | 17,299 | 11,626 | 1,114 | 667 | 447 | 133 | 77 | 56 | 1,875 | 1,288 | 587 |
| City Municipality .. | 15,098 | 8,421 | 6,677 | 285 | 114 | 171 | 101 | 60 | 41 | 1,618 | 1,103 | 515 |
| Suburban Municipality .. | 1,930 | 1,154 | 776 | 53 | 30 | 23 | 3 | 3 | .. | 40 | 31 | 9 |
| Poona Cantonment .. | 6,881 | 4,179 | 2,702 | 690 | 469 | 221 | 26 | 12 | 14 | 145 | 102 | 43 |
| Kirkee Cantonment .. | 3,003 | 2,169 | 834 | 85 | 53 | 32 | 3 | 2 | 1 | 43 | 27 | 16 |
| Suburbs .. | 2,013 | 1,376 | 637 | 1 | 1 | .. | .. | .. | .. | 29 | 25 | 4 |

| City. | JAIN— <i>contd.</i> | | | ZOROASTRIAN. | | | CHRISTIAN. | | | | | |
|--------------------------|---------------------|--------|----------|--------------|--------|----------|-----------------|--------|----------|--------------|--------|----------|
| | TOTAL—JAINS. | | | | | | ROMAN-CATHOLIC. | | | ROMO-SYRIAN. | | |
| | Persons. | Males. | Females. | Persons. | Males. | Females. | Persons. | Males. | Females. | Persons. | Males. | Females. |
| 1 | 38 | 39 | 40 | 41 | 42 | 43 | 44 | 45 | 46 | 47 | 48 | 49 |
| GREATER POONA .. | 3,122 | 2,032 | 1,090 | 3,267 | 1,627 | 1,640 | 3,987 | 2,242 | 1,745 | 25 | 11 | 14 |
| City Municipality .. | 2,004 | 1,277 | 727 | 181 | 107 | 74 | 239 | 123 | 116 | 14 | 6 | 8 |
| Suburban Municipality .. | 96 | 64 | 32 | 380 | 195 | 185 | 500 | 300 | 200 | 5 | 3 | 2 |
| Poona Cantonment .. | 861 | 583 | 278 | 2,394 | 1,134 | 1,260 | 1,855 | 1,079 | 776 | 2 | 1 | 1 |
| Kirkee Cantonment .. | 131 | 82 | 49 | 87 | 53 | 34 | 1,074 | 548 | 526 | .. | .. | .. |
| Suburbs .. | 30 | 26 | 4 | 225 | 138 | 87 | 319 | 192 | 127 | 4 | 1 | 3 |

| City. | CHRISTIAN— <i>contd.</i> | | | | | | | | | TRIBAL. | | |
|--------------------------|--------------------------|--------|----------|-------------------|--------|----------|-------------------|--------|----------|----------|--------|----------|
| | OTHER SYRIAN. | | | OTHER CHRISTIANS. | | | TOTAL—CHRISTIANS. | | | | | |
| | Persons. | Males. | Females. | Persons. | Males. | Females. | Persons. | Males. | Females. | Persons. | Males. | Females. |
| 1 | 50 | 51 | 52 | 53 | 54 | 55 | 56 | 57 | 58 | 59 | 60 | 61 |
| GREATER POONA | .. | .. | .. | 10,939 | 6,191 | 4,748 | 14,951 | 8,444 | 6,507 | 45 | 30 | 15 |
| City Municipality | .. | .. | .. | 2,711 | 1,248 | 1,463 | 2,964 | 1,377 | 1,587 | 45 | 30 | 15 |
| Suburban Municipality .. | .. | .. | .. | 768 | 355 | 413 | 1,273 | 658 | 615 | .. | .. | .. |
| Poona Cantonment | .. | .. | .. | 5,743 | 3,449 | 2,294 | 7,600 | 4,529 | 3,071 | .. | .. | .. |
| Kirkee Cantonment | .. | .. | .. | 1,124 | 792 | 332 | 2,198 | 1,340 | 858 | .. | .. | .. |
| Suburbs | .. | .. | .. | 593 | 347 | 246 | 916 | 540 | 376 | .. | .. | .. |

| City. | SIKH. | | | JEW. | | | BUDDHIST. | | | OTHERS. | | |
|--------------------------|----------|--------|----------|----------|--------|----------|-----------|--------|----------|----------|--------|----------|
| | Persons. | Males. | Females. | Persons. | Males. | Females. | Persons. | Males. | Females. | Persons. | Males. | Females. |
| 1 | 62 | 63 | 64 | 65 | 66 | 67 | 68 | 69 | 70 | 71 | 72 | 73 |
| GREATER POONA .. | 660 | 562 | 98 | 787 | 361 | 426 | 21 | 13 | 8 | 10 | 6 | 4 |
| City Municipality .. | 54 | 37 | 17 | 532 | 233 | 299 | 11 | 7 | 4 | .. | .. | .. |
| Suburban Municipality .. | 17 | 13 | 4 | 45 | 24 | 21 | .. | .. | .. | .. | .. | .. |
| Poona Cantonment .. | 43 | 35 | 8 | 171 | 83 | 88 | 5 | 4 | 1 | .. | .. | .. |
| Kirkee Cantonment .. | 534 | 469 | 65 | 11 | 7 | 4 | .. | .. | .. | 5 | 2 | 3 |
| Suburbs .. | 12 | 8 | 4 | 23 | 14 | 14 | 5 | 2 | 3 | 5 | 4 | 1 |

AGE, SEX AND CIVIL CONDITION.

(Corresponding to Imperial Table VII.)

A—All Religions.

| Age. | TOTAL POPULATION. | | | UNMARRIED. | | | MARRIED. | | | WIDOWED. | | |
|-------------|-------------------|--------|----------|------------|--------|----------|----------|--------|----------|----------|--------|----------|
| | Persons. | Males. | Females. | Persons. | Males. | Females. | Persons. | Males. | Females. | Persons. | Males. | Females. |
| 1 | 2 | 3 | 4 | 5 | 6 | 7 | 8 | 9 | 10 | 11 | 12 | 13 |
| 0-1 | 4,385 | 2,264 | 2,121 | 4,378 | 2,262 | 2,116 | 7 | 2 | 5 | .. | .. | .. |
| 1-2 | 4,342 | 2,302 | 2,140 | 4,327 | 2,190 | 2,138 | 13 | 3 | 10 | 2 | .. | 2 |
| 2-3 | 4,286 | 2,079 | 2,207 | 4,268 | 2,075 | 2,193 | 17 | 4 | 13 | 1 | .. | 1 |
| 3-4 | 4,059 | 1,958 | 2,101 | 4,028 | 1,951 | 2,077 | 29 | 6 | 23 | 2 | 1 | 1 |
| 4-5 | 3,894 | 1,929 | 1,965 | 3,840 | 1,915 | 1,925 | 48 | 12 | 36 | 6 | 2 | 4 |
| Total 0-5 | 20,966 | 10,432 | 10,534 | 20,841 | 10,402 | 10,439 | 114 | 27 | 87 | 11 | 3 | 8 |
| 5-10 | 18,129 | 9,594 | 8,535 | 16,840 | 9,183 | 7,657 | 1,255 | 405 | 850 | 34 | 6 | 28 |
| 10-15 | 17,544 | 9,519 | 8,025 | 14,699 | 8,801 | 5,898 | 2,780 | 708 | 2,072 | 65 | 10 | 55 |
| 15-20 | 18,015 | 9,682 | 8,333 | 9,477 | 6,068 | 2,509 | 8,327 | 2,604 | 5,563 | 311 | 50 | 261 |
| 20-25 | 19,224 | 10,290 | 8,934 | 7,363 | 5,439 | 1,924 | 11,239 | 4,716 | 6,523 | 622 | 135 | 487 |
| 25-30 | 15,890 | 8,765 | 7,125 | 2,830 | 1,612 | 1,218 | 11,834 | 6,880 | 4,954 | 1,226 | 279 | 953 |
| 30-35 | 14,517 | 8,318 | 6,199 | 1,535 | 821 | 714 | 11,303 | 7,159 | 4,144 | 1,679 | 338 | 1,341 |
| 35-40 | 11,021 | 6,213 | 4,808 | 389 | 307 | 73 | 8,332 | 5,496 | 2,836 | 2,309 | 410 | 1,899 |
| 40-45 | 8,571 | 4,577 | 3,994 | 230 | 181 | 49 | 5,930 | 3,986 | 1,944 | 2,411 | 410 | 2,001 |
| 45-50 | 8,226 | 3,118 | 3,108 | 142 | 115 | 27 | 3,674 | 2,577 | 1,097 | 2,410 | 426 | 1,984 |
| 50-55 | 4,754 | 2,393 | 2,361 | 100 | 80 | 20 | 2,615 | 1,904 | 711 | 2,039 | 409 | 1,630 |
| 55-60 | 3,120 | 1,545 | 1,575 | 35 | 27 | 8 | 1,487 | 1,150 | 337 | 1,598 | 368 | 1,230 |
| 60-65 | 2,467 | 1,178 | 1,289 | 26 | 19 | 7 | 1,067 | 848 | 219 | 1,374 | 311 | 1,063 |
| 65-70 | 1,023 | 513 | 510 | 12 | 8 | 4 | 403 | 236 | 67 | 608 | 109 | 439 |
| 70 and over | 1,434 | 647 | 787 | 27 | 16 | 11 | 508 | 373 | 135 | 899 | 258 | 641 |
| Total | 162,901 | 86,784 | 76,117 | 74,537 | 43,979 | 30,558 | 70,768 | 39,229 | 31,539 | 17,596 | 3,576 | 14,020 |

B—Hindu.

| | | | | | | | | | | | | |
|-------------|---------|--------|--------|--------|--------|--------|--------|--------|--------|--------|-------|--------|
| 0-1 | 3,871 | 1,997 | 1,874 | 3,869 | 1,997 | 1,872 | 2 | .. | 2 | .. | .. | .. |
| 1-2 | 3,828 | 1,935 | 1,893 | 3,816 | 1,933 | 1,883 | 10 | 2 | 8 | 2 | .. | 2 |
| 2-3 | 3,748 | 1,807 | 1,941 | 3,732 | 1,805 | 1,927 | 15 | 2 | 13 | 1 | .. | 1 |
| 3-4 | 3,547 | 1,706 | 1,841 | 3,520 | 1,700 | 1,820 | 25 | 5 | 20 | 2 | 1 | 1 |
| 4-5 | 3,388 | 1,676 | 1,712 | 3,342 | 1,665 | 1,677 | 41 | 9 | 32 | 5 | 2 | 3 |
| Total 0-5 | 18,382 | 9,121 | 9,261 | 18,279 | 9,100 | 9,179 | 63 | 18 | 75 | 10 | 3 | 7 |
| 5-10 | 15,753 | 8,326 | 7,427 | 14,557 | 7,940 | 6,617 | 1,106 | 381 | 785 | 30 | 5 | 25 |
| 10-15 | 15,279 | 8,306 | 6,973 | 12,709 | 7,657 | 5,072 | 2,509 | 659 | 1,850 | 61 | 10 | 51 |
| 15-20 | 15,705 | 8,493 | 7,212 | 8,283 | 6,084 | 2,199 | 7,138 | 2,364 | 4,774 | 284 | 45 | 239 |
| 20-25 | 16,705 | 8,950 | 7,755 | 6,448 | 4,701 | 1,747 | 9,701 | 4,138 | 5,563 | 556 | 111 | 445 |
| 25-30 | 13,819 | 7,580 | 6,239 | 2,612 | 1,338 | 1,174 | 10,202 | 6,019 | 4,183 | 1,165 | 223 | 882 |
| 30-35 | 12,654 | 7,195 | 5,459 | 1,350 | 666 | 684 | 9,787 | 6,251 | 3,536 | 1,517 | 278 | 1,239 |
| 35-40 | 9,637 | 5,368 | 4,269 | 301 | 246 | 55 | 7,275 | 4,773 | 2,500 | 2,063 | 349 | 1,714 |
| 40-45 | 7,454 | 3,910 | 3,544 | 181 | 145 | 36 | 5,134 | 3,423 | 1,711 | 2,139 | 342 | 1,797 |
| 45-50 | 5,427 | 2,660 | 2,767 | 113 | 94 | 19 | 3,161 | 2,306 | 955 | 2,153 | 360 | 1,798 |
| 50-55 | 4,181 | 2,076 | 2,105 | 71 | 59 | 12 | 2,282 | 1,661 | 621 | 1,828 | 356 | 1,472 |
| 55-60 | 2,716 | 1,319 | 1,397 | 29 | 23 | 6 | 1,277 | 983 | 294 | 1,410 | 313 | 1,097 |
| 60-65 | 2,141 | 997 | 1,144 | 18 | 12 | 6 | 910 | 717 | 193 | 1,213 | 268 | 945 |
| 65-70 | 898 | 442 | 456 | 8 | 5 | 3 | 344 | 285 | 59 | 546 | 152 | 394 |
| 70 and over | 1,261 | 552 | 709 | 23 | 14 | 9 | 430 | 303 | 127 | 808 | 235 | 573 |
| Total | 142,012 | 75,296 | 66,717 | 64,882 | 38,064 | 26,818 | 61,407 | 34,181 | 27,226 | 15,723 | 3,050 | 12,674 |

C—Muslim.

| | | | | | | | | | | | | |
|-------------|--------|-------|-------|-------|-------|-------|-------|-------|-------|-------|-----|-------|
| 0-1 | 383 | 200 | 183 | 378 | 195 | 180 | 5 | 2 | 3 | .. | .. | .. |
| 1-2 | 376 | 198 | 178 | 373 | 197 | 176 | 3 | 1 | 2 | .. | .. | .. |
| 2-3 | 394 | 205 | 189 | 392 | 203 | 189 | 2 | 2 | .. | .. | .. | .. |
| 3-4 | 381 | 192 | 189 | 378 | 191 | 187 | 3 | 1 | 2 | .. | .. | .. |
| 4-5 | 376 | 187 | 189 | 370 | 186 | 184 | 5 | 1 | 4 | 1 | .. | 1 |
| Total 0-5 | 1,910 | 982 | 928 | 1,891 | 975 | 916 | 18 | 7 | 11 | 1 | .. | 1 |
| 5-10 | 1,711 | 925 | 786 | 1,634 | 907 | 727 | 74 | 17 | 57 | 3 | 1 | 2 |
| 10-15 | 1,563 | 847 | 716 | 1,336 | 809 | 527 | 223 | 38 | 185 | 4 | .. | 4 |
| 15-20 | 1,547 | 798 | 751 | 697 | 578 | 119 | 831 | 214 | 617 | 19 | 4 | 15 |
| 20-25 | 1,765 | 946 | 819 | 555 | 504 | 51 | 1,161 | 424 | 737 | 49 | 18 | 31 |
| 25-30 | 1,534 | 888 | 646 | 210 | 106 | 14 | 1,234 | 653 | 581 | 30 | 39 | 51 |
| 30-35 | 1,893 | 855 | 538 | 123 | 112 | 11 | 1,150 | 696 | 454 | 120 | 47 | 73 |
| 35-40 | 1,043 | 647 | 396 | 55 | 48 | 7 | 792 | 546 | 246 | 196 | 53 | 143 |
| 40-45 | 824 | 497 | 327 | 33 | 29 | 4 | 578 | 413 | 165 | 213 | 55 | 158 |
| 45-50 | 594 | 347 | 247 | 15 | 14 | 1 | 377 | 280 | 97 | 202 | 53 | 149 |
| 50-55 | 427 | 240 | 187 | 14 | 12 | 2 | 248 | 184 | 64 | 185 | 44 | 121 |
| 55-60 | 299 | 173 | 126 | 2 | 2 | .. | 155 | 128 | 28 | 141 | 43 | 98 |
| 60-65 | 244 | 140 | 104 | 1 | 1 | .. | 120 | 103 | 17 | 123 | 36 | 87 |
| 65-70 | 97 | 57 | 40 | .. | .. | .. | 47 | 42 | 5 | 50 | 15 | 35 |
| 70 and over | 147 | 81 | 66 | .. | .. | .. | 67 | 61 | 6 | 80 | 20 | 60 |
| Total | 15,098 | 8,421 | 6,677 | 6,566 | 4,187 | 2,379 | 7,076 | 3,806 | 3,270 | 1,456 | 478 | 1,028 |

AGE, SEX AND CIVIL CONDITION.

(Corresponding to Imperial Table VII.)

A—All Religions.

| Age. | TOTAL POPULATION. | | | UNMARRIED. | | | MARRIED. | | | WIDOWED. | | |
|-------------|-------------------|--------|----------|------------|--------|----------|----------|--------|----------|----------|--------|----------|
| | Persons. | Males. | Females. | Persons. | Males. | Females. | Persons. | Males. | Females. | Persons. | Males. | Females. |
| | 2 | 3 | 4 | 5 | 6 | 7 | 8 | 9 | 10 | 11 | 12 | 13 |
| 0—1 | 462 | 234 | 228 | 461 | 233 | 228 | 1 | 1 | .. | .. | .. | .. |
| 1—2 | 405 | 205 | 200 | 405 | 205 | 200 | .. | .. | .. | .. | .. | .. |
| 2—3 | 420 | 206 | 214 | 420 | 206 | 214 | .. | .. | .. | .. | .. | .. |
| 3—4 | 391 | 197 | 194 | 388 | 196 | 192 | 3 | 1 | 2 | .. | .. | .. |
| 4—5 | 367 | 186 | 181 | 358 | 182 | 176 | 9 | 4 | 5 | .. | .. | .. |
| Total 0—5 | 2,045 | 1,028 | 1,017 | 2,032 | 1,022 | 1,010 | 13 | 6 | 7 | .. | .. | .. |
| 5—10 | 1,692 | 871 | 821 | 1,488 | 812 | 676 | 199 | 58 | 141 | 5 | 1 | 4 |
| 10—15 | 1,612 | 840 | 772 | 1,258 | 772 | 486 | 346 | 66 | 280 | 8 | 2 | 6 |
| 15—20 | 1,805 | 1,000 | 805 | 787 | 644 | 143 | 962 | 345 | 637 | 96 | 11 | 25 |
| 20—25 | 2,147 | 1,243 | 904 | 613 | 522 | 91 | 1,469 | 697 | 772 | 65 | 24 | 41 |
| 25—30 | 1,862 | 1,169 | 693 | 221 | 191 | 30 | 1,527 | 929 | 598 | 114 | 49 | 65 |
| 30—35 | 1,666 | 1,084 | 582 | 118 | 102 | 16 | 1,401 | 929 | 472 | 147 | 53 | 94 |
| 35—40 | 1,264 | 819 | 445 | 50 | 39 | 11 | 1,024 | 730 | 294 | 190 | 60 | 140 |
| 40—45 | 987 | 639 | 348 | 37 | 27 | 10 | 742 | 550 | 192 | 208 | 62 | 146 |
| 45—50 | 683 | 426 | 257 | 20 | 14 | 6 | 466 | 359 | 107 | 197 | 53 | 144 |
| 50—55 | 452 | 256 | 196 | 13 | 7 | 6 | 293 | 223 | 70 | 146 | 26 | 120 |
| 55—60 | 255 | 127 | 128 | 8 | 6 | 2 | 132 | 106 | 26 | 115 | 15 | 100 |
| 60—65 | 196 | 93 | 103 | 4 | 2 | 2 | 91 | 77 | 14 | 101 | 14 | 67 |
| 65—70 | 83 | 42 | 41 | 1 | 1 | .. | 40 | 31 | 9 | 42 | 10 | 32 |
| 70 and over | 119 | 56 | 63 | 2 | .. | 2 | 58 | 28 | 6 | 81 | 28 | 53 |
| Total | 16,868 | 9,693 | 7,175 | 6,652 | 4,161 | 2,491 | 8,761 | 5,134 | 3,627 | 1,455 | 298 | 1,057 |

B—Hindu.

| | | | | | | | | | | | | |
|-------------|--------|-------|-------|-------|-------|-------|-------|-------|-------|-------|-----|-----|
| 0—1 | 377 | 190 | 187 | 377 | 190 | 187 | .. | .. | .. | .. | .. | .. |
| 1—2 | 331 | 168 | 163 | 331 | 166 | 163 | .. | .. | .. | .. | .. | .. |
| 2—3 | 343 | 168 | 175 | 343 | 168 | 175 | .. | .. | .. | .. | .. | .. |
| 3—4 | 320 | 162 | 158 | 317 | 161 | 156 | 3 | 1 | 2 | .. | .. | .. |
| 4—5 | 289 | 152 | 137 | 280 | 148 | 132 | 9 | 4 | 5 | .. | .. | .. |
| Total 0—5 | 1,660 | 840 | 820 | 1,648 | 835 | 813 | 12 | 5 | 7 | .. | .. | .. |
| 5—10 | 1,304 | 685 | 619 | 1,144 | 663 | 481 | 155 | 21 | 134 | 5 | 1 | 4 |
| 10—15 | 1,204 | 635 | 569 | 916 | 612 | 304 | 281 | 22 | 259 | 7 | 1 | 6 |
| 15—20 | 1,368 | 756 | 612 | 491 | 452 | 39 | 849 | 296 | 553 | 28 | 8 | 20 |
| 20—25 | 1,672 | 907 | 765 | 372 | 347 | 25 | 1,247 | 601 | 646 | 53 | 19 | 34 |
| 25—30 | 1,473 | 926 | 547 | 121 | 113 | 8 | 1,258 | 774 | 484 | 94 | 39 | 55 |
| 30—35 | 1,335 | 868 | 467 | 59 | 58 | 1 | 1,150 | 765 | 385 | 126 | 45 | 81 |
| 35—40 | 992 | 647 | 345 | 19 | 19 | .. | 812 | 588 | 224 | 161 | 40 | 121 |
| 40—45 | 750 | 495 | 255 | 14 | 14 | .. | 562 | 429 | 133 | 174 | 52 | 122 |
| 45—50 | 508 | 321 | 187 | 6 | 5 | 1 | 350 | 279 | 77 | 152 | 43 | 109 |
| 50—55 | 327 | 179 | 148 | 1 | .. | 1 | 215 | 160 | 55 | 111 | 19 | 92 |
| 55—60 | 180 | 80 | 100 | 1 | .. | 1 | 87 | 68 | 19 | 92 | 12 | 80 |
| 60—65 | 137 | 60 | 77 | 1 | .. | 1 | 60 | 51 | 9 | 76 | 9 | 67 |
| 65—70 | 54 | 24 | 30 | .. | .. | .. | 23 | 19 | 4 | 31 | 5 | 26 |
| 70 and over | 91 | 37 | 44 | .. | .. | .. | 30 | 23 | 7 | 51 | 14 | 37 |
| Total | 13,045 | 7,520 | 5,525 | 4,793 | 3,118 | 1,675 | 7,091 | 4,095 | 2,996 | 1,161 | 307 | 854 |

C—Muslim.

| | | | | | | | | | | | | |
|-------------|-------|-------|-----|-----|-----|-----|-----|-----|-----|-----|----|-----|
| 0—1 | 41 | 22 | 19 | 40 | 21 | 19 | 1 | 1 | .. | .. | .. | .. |
| 1—2 | 32 | 17 | 15 | 32 | 17 | 15 | .. | .. | .. | .. | .. | .. |
| 2—3 | 38 | 19 | 19 | 38 | 19 | 19 | .. | .. | .. | .. | .. | .. |
| 3—4 | 38 | 17 | 21 | 38 | 17 | 21 | .. | .. | .. | .. | .. | .. |
| 4—5 | 39 | 17 | 22 | 39 | 17 | 22 | .. | .. | .. | .. | .. | .. |
| Total 0—5 | 188 | 92 | 96 | 187 | 91 | 96 | 1 | 1 | .. | .. | .. | .. |
| 5—10 | 213 | 105 | 108 | 207 | 105 | 102 | 6 | .. | 6 | .. | .. | .. |
| 10—15 | 222 | 119 | 103 | 204 | 118 | 86 | 18 | 1 | 17 | .. | .. | .. |
| 15—20 | 223 | 140 | 83 | 133 | 108 | 25 | 85 | 30 | 55 | 5 | 2 | 3 |
| 20—25 | 250 | 158 | 92 | 100 | 90 | 10 | 142 | 64 | 78 | 8 | 4 | 4 |
| 25—30 | 207 | 138 | 69 | 38 | 35 | 3 | 157 | 95 | 62 | 12 | 8 | 4 |
| 30—35 | 175 | 125 | 50 | 21 | 20 | 1 | 141 | 98 | 43 | 13 | 7 | 6 |
| 35—40 | 136 | 93 | 43 | 9 | 9 | .. | 110 | 78 | 32 | 17 | 6 | 11 |
| 40—45 | 107 | 71 | 36 | 5 | 5 | .. | 82 | 59 | 29 | 20 | 7 | 13 |
| 45—50 | 80 | 49 | 31 | 2 | 2 | .. | 52 | 39 | 13 | 26 | 8 | 18 |
| 50—55 | 61 | 37 | 24 | 2 | 1 | 1 | 39 | 31 | 8 | 20 | 5 | 15 |
| 55—60 | 39 | 24 | 15 | 1 | 1 | .. | 23 | 21 | 2 | 15 | 2 | 13 |
| 60—65 | 30 | 16 | 14 | .. | .. | .. | 14 | 13 | 1 | 16 | 3 | 13 |
| 65—70 | 11 | 6 | 5 | .. | .. | .. | 4 | 3 | 1 | 7 | 3 | 4 |
| 70 and over | 19 | 9 | 10 | .. | .. | .. | 3 | 2 | 1 | 16 | 7 | 9 |
| Total | 1,961 | 1,182 | 779 | 909 | 585 | 324 | 877 | 535 | 342 | 175 | 62 | 113 |

AGE, SEX AND CIVIL CONDITION.

(Corresponding to Imperial Table VII.)

A—All Religions.

| Age. | TOTAL POPULATION. | | | UNMARRIED. | | | MARRIED. | | | WIDOWED. | | |
|-------------|-------------------|--------|----------|------------|--------|----------|----------|--------|----------|----------|--------|----------|
| | Persons. | Males. | Females. | Persons. | Males. | Females. | Persons. | Males. | Females. | Persons. | Males. | Females. |
| 1 | 2 | 3 | 4 | 5 | 6 | 7 | 8 | 9 | 10 | 11 | 12 | 13 |
| 0—1 | 842 | 443 | 399 | 839 | 441 | 398 | 3 | 2 | 1 | .. | .. | .. |
| 1—2 | 859 | 433 | 426 | 850 | 428 | 422 | 9 | 5 | 4 | .. | .. | .. |
| 2—3 | 938 | 465 | 468 | 924 | 463 | 461 | 8 | 2 | 8 | 1 | .. | 1 |
| 3—4 | 854 | 419 | 435 | 845 | 415 | 430 | 9 | 4 | 5 | .. | .. | .. |
| 4—5 | 880 | 389 | 491 | 789 | 377 | 412 | 80 | 12 | 77 | 2 | .. | 2 |
| Total 0—5 | 4,368 | 2,149 | 2,219 | 4,247 | 2,124 | 2,123 | 118 | 26 | 93 | 3 | .. | 3 |
| 5—10 | 3,792 | 1,832 | 1,960 | 3,479 | 1,826 | 1,653 | 306 | 54 | 252 | 7 | 2 | 5 |
| 10—15 | 3,806 | 1,844 | 1,962 | 3,032 | 1,754 | 1,278 | 768 | 89 | 679 | 6 | 1 | 5 |
| 15—20 | 4,019 | 2,376 | 1,643 | 2,201 | 1,734 | 467 | 1,768 | 627 | 1,141 | 50 | 15 | 35 |
| 20—25 | 4,459 | 2,915 | 1,544 | 2,030 | 1,753 | 277 | 2,333 | 1,133 | 1,200 | 96 | 29 | 67 |
| 25—30 | 3,833 | 2,544 | 1,289 | 941 | 843 | 98 | 2,714 | 1,642 | 1,072 | 178 | 59 | 119 |
| 30—35 | 3,137 | 2,103 | 1,034 | 469 | 394 | 75 | 2,428 | 1,639 | 788 | 240 | 79 | 161 |
| 35—40 | 2,258 | 1,392 | 866 | 175 | 119 | 56 | 1,748 | 1,185 | 563 | 335 | 88 | 247 |
| 40—45 | 1,811 | 1,068 | 743 | 126 | 74 | 52 | 1,220 | 916 | 404 | 365 | 78 | 287 |
| 45—50 | 1,337 | 758 | 579 | 75 | 43 | 32 | 888 | 634 | 254 | 394 | 81 | 318 |
| 50—55 | 1,040 | 594 | 446 | 51 | 33 | 18 | 632 | 479 | 153 | 357 | 82 | 275 |
| 55—60 | 792 | 418 | 344 | 33 | 19 | 14 | 405 | 317 | 88 | 324 | 82 | 242 |
| 60—65 | 580 | 318 | 262 | 20 | 9 | 11 | 286 | 235 | 51 | 274 | 74 | 200 |
| 65—70 | 262 | 129 | 133 | 14 | 7 | 7 | 119 | 85 | 34 | 129 | 37 | 92 |
| 70 and over | 343 | 167 | 176 | 21 | 16 | 5 | 125 | 104 | 21 | 197 | 47 | 150 |
| Total | 35,807 | 20,657 | 15,150 | 16,914 | 10,748 | 6,166 | 15,938 | 9,155 | 6,783 | 2,955 | 754 | 2,201 |

B—Hindu.

| | | | | | | | | | | | | |
|-------------|--------|--------|-------|-------|-------|-------|-------|-------|-------|-------|-----|-------|
| 0—1 | 450 | 239 | 211 | 448 | 238 | 210 | 2 | 1 | 1 | .. | .. | .. |
| 1—2 | 463 | 239 | 224 | 458 | 238 | 220 | 5 | 1 | 4 | .. | .. | .. |
| 2—3 | 517 | 266 | 251 | 512 | 266 | 246 | 4 | .. | 4 | 1 | .. | 1 |
| 3—4 | 477 | 239 | 238 | 474 | 238 | 236 | 3 | 1 | 2 | .. | .. | .. |
| 4—5 | 504 | 206 | 298 | 423 | 200 | 223 | 79 | 6 | 73 | 2 | .. | 2 |
| Total 0—5 | 2,411 | 1,189 | 1,222 | 2,315 | 1,180 | 1,135 | 93 | 9 | 84 | 3 | .. | 3 |
| 5—10 | 1,981 | 953 | 1,028 | 1,721 | 921 | 800 | 256 | 31 | 225 | 4 | 1 | 3 |
| 10—15 | 2,024 | 914 | 1,110 | 1,956 | 855 | 501 | 663 | 58 | 605 | 5 | 1 | 4 |
| 15—20 | 1,975 | 1,118 | 857 | 704 | 646 | 58 | 1,237 | 464 | 773 | 34 | 8 | 26 |
| 20—25 | 2,088 | 1,348 | 740 | 547 | 517 | 30 | 1,479 | 811 | 668 | 62 | 20 | 42 |
| 25—30 | 1,864 | 1,234 | 630 | 201 | 185 | 16 | 1,553 | 1,013 | 540 | 110 | 36 | 74 |
| 30—35 | 1,554 | 1,071 | 483 | 114 | 101 | 13 | 1,293 | 929 | 364 | 147 | 41 | 106 |
| 35—40 | 1,114 | 701 | 413 | 37 | 30 | 7 | 868 | 624 | 244 | 209 | 47 | 162 |
| 40—45 | 860 | 523 | 337 | 21 | 14 | 7 | 618 | 473 | 145 | 221 | 36 | 185 |
| 45—50 | 644 | 353 | 291 | 15 | 8 | 7 | 404 | 311 | 93 | 225 | 34 | 191 |
| 50—55 | 477 | 267 | 210 | 9 | 7 | 2 | 269 | 219 | 50 | 199 | 41 | 158 |
| 55—60 | 350 | 181 | 169 | 6 | 5 | 1 | 170 | 135 | 35 | 174 | 41 | 133 |
| 60—65 | 257 | 132 | 125 | 1 | .. | 1 | 113 | 97 | 16 | 143 | 35 | 108 |
| 65—70 | 115 | 55 | 60 | 2 | 1 | 1 | 54 | 37 | 17 | 59 | 17 | 42 |
| 70 and over | 138 | 71 | 67 | 10 | 9 | 1 | 51 | 50 | 1 | 77 | 12 | 65 |
| Total | 17,852 | 10,110 | 7,742 | 7,059 | 4,479 | 2,580 | 9,121 | 5,261 | 3,860 | 1,672 | 370 | 1,302 |

C—Muslim.

| | | | | | | | | | | | | |
|-------------|-------|-------|-------|-------|-------|-------|-------|-------|-------|-----|-----|-----|
| 0—1 | 169 | 86 | 83 | 169 | 86 | 83 | .. | .. | .. | .. | .. | .. |
| 1—2 | 169 | 79 | 90 | 167 | 77 | 90 | 2 | 2 | .. | .. | .. | .. |
| 2—3 | 180 | 83 | 97 | 177 | 81 | 96 | 3 | 2 | 1 | .. | .. | .. |
| 3—4 | 158 | 75 | 83 | 154 | 73 | 81 | 4 | 2 | 2 | .. | .. | .. |
| 4—5 | 153 | 74 | 79 | 149 | 72 | 77 | 4 | 2 | 2 | .. | .. | .. |
| Total 0—5 | 829 | 397 | 432 | 816 | 389 | 427 | 13 | 8 | 5 | .. | .. | .. |
| 5—10 | 716 | 394 | 322 | 691 | 385 | 306 | 24 | 9 | 15 | 1 | .. | 1 |
| 10—15 | 670 | 388 | 282 | 603 | 372 | 231 | 66 | 16 | 50 | 1 | .. | 1 |
| 15—20 | 709 | 422 | 287 | 382 | 314 | 68 | 318 | 163 | 215 | 9 | 5 | 4 |
| 20—25 | 846 | 516 | 330 | 337 | 303 | 34 | 487 | 206 | 281 | 22 | 7 | 13 |
| 25—30 | 776 | 524 | 252 | 165 | 158 | 7 | 564 | 346 | 218 | 47 | 20 | 27 |
| 30—35 | 672 | 480 | 192 | 97 | 93 | 4 | 518 | 358 | 160 | 57 | 29 | 28 |
| 35—40 | 464 | 312 | 152 | 45 | 40 | 3 | 351 | 247 | 104 | 70 | 25 | 45 |
| 40—45 | 362 | 227 | 135 | 30 | 25 | 5 | 249 | 174 | 75 | 83 | 28 | 55 |
| 45—50 | 282 | 169 | 93 | 13 | 11 | 2 | 160 | 125 | 35 | 89 | 33 | 56 |
| 50—55 | 207 | 130 | 77 | 7 | 6 | 1 | 124 | 98 | 26 | 76 | 26 | 50 |
| 55—60 | 151 | 92 | 59 | 5 | 3 | 2 | 80 | 67 | 13 | 66 | 22 | 44 |
| 60—65 | 116 | 74 | 42 | 2 | 2 | .. | 59 | 52 | 7 | 55 | 20 | 35 |
| 65—70 | 45 | 26 | 19 | 2 | 1 | 1 | 18 | 14 | 4 | 25 | 11 | 14 |
| 70 and over | 56 | 28 | 28 | 1 | .. | 1 | 13 | 13 | .. | 42 | 15 | 27 |
| Total | 6,381 | 4,179 | 2,202 | 3,194 | 2,102 | 1,092 | 3,044 | 1,838 | 1,206 | 643 | 241 | 402 |

AGE, SEX AND CIVIL CONDITION.

(Corresponding to Imperial Table VII.)

A—All Religions.

| Age. | TOTAL POPULATION. | | | UNMARRIED. | | | MARRIED. | | | WIDOWED. | | |
|-------------|-------------------|--------|----------|------------|--------|----------|----------|--------|----------|----------|--------|----------|
| | Persons. | Males. | Females. | Persons. | Males. | Females. | Persons. | Males. | Females. | Persons. | Males. | Females. |
| 1 | 2 | 3 | 4 | 5 | 6 | 7 | 8 | 9 | 10 | 11 | 12 | 13 |
| 0-1 | 440 | 224 | 216 | 440 | 224 | 216 | .. | .. | .. | .. | .. | .. |
| 1-2 | 440 | 220 | 220 | 440 | 220 | 220 | .. | .. | .. | .. | .. | .. |
| 2-3 | 432 | 220 | 212 | 429 | 218 | 211 | 3 | 2 | 1 | .. | .. | .. |
| 3-4 | 402 | 202 | 200 | 398 | 201 | 195 | 6 | 1 | 5 | .. | .. | .. |
| 4-5 | 404 | 185 | 219 | 373 | 182 | 191 | 29 | 3 | 26 | 2 | .. | 2 |
| Total 0-5 | 2,118 | 1,051 | 1,067 | 2,078 | 1,045 | 1,033 | 38 | 6 | 32 | 2 | .. | 2 |
| 5-10 | 1,670 | 804 | 866 | 1,481 | 787 | 694 | 186 | 15 | 171 | 3 | 2 | 1 |
| 10-15 | 1,518 | 741 | 777 | 1,157 | 704 | 453 | 358 | 37 | 321 | 3 | .. | 3 |
| 15-20 | 1,900 | 1,240 | 660 | 881 | 801 | 80 | 902 | 492 | 560 | 27 | 7 | 29 |
| 20-25 | 2,254 | 1,549 | 705 | 848 | 801 | 47 | 1,952 | 731 | 621 | 54 | 17 | 37 |
| 25-30 | 1,883 | 1,346 | 537 | 316 | 303 | 13 | 1,476 | 1,004 | 472 | 91 | 39 | 52 |
| 30-35 | 1,617 | 1,170 | 447 | 164 | 149 | 15 | 1,336 | 974 | 362 | 117 | 47 | 70 |
| 35-40 | 1,027 | 674 | 353 | 48 | 42 | 6 | 823 | 586 | 237 | 156 | 46 | 110 |
| 40-45 | 771 | 488 | 283 | 21 | 18 | 3 | 588 | 424 | 164 | 162 | 44 | 118 |
| 45-50 | 535 | 340 | 195 | 13 | 12 | 1 | 372 | 285 | 87 | 150 | 43 | 107 |
| 50-55 | 377 | 231 | 146 | 8 | 8 | .. | 241 | 188 | 53 | 128 | 35 | 93 |
| 55-60 | 257 | 180 | 127 | 4 | 3 | 1 | 129 | 102 | 27 | 124 | 25 | 99 |
| 60-65 | 206 | 100 | 106 | 2 | 1 | 1 | 93 | 78 | 15 | 111 | 21 | 90 |
| 65-70 | 84 | 41 | 43 | .. | .. | .. | 34 | 30 | 4 | 50 | 11 | 39 |
| 70 and over | 85 | 37 | 48 | .. | .. | .. | 23 | 23 | .. | 62 | 14 | 48 |
| Total | 16,302 | 9,940 | 6,362 | 7,021 | 4,674 | 2,347 | 8,041 | 4,915 | 3,126 | 1,240 | 351 | 689 |

B—Hindu.

| | | | | | | | | | | | | |
|-------------|--------|-------|-------|-------|-------|-------|-------|-------|-------|-----|-----|-----|
| 0-1 | 309 | 158 | 151 | 309 | 158 | 151 | .. | .. | .. | .. | .. | .. |
| 1-2 | 309 | 157 | 152 | 309 | 157 | 152 | .. | .. | .. | .. | .. | .. |
| 2-3 | 296 | 150 | 146 | 296 | 150 | 146 | .. | .. | .. | .. | .. | .. |
| 3-4 | 281 | 142 | 139 | 281 | 142 | 139 | .. | .. | .. | .. | .. | .. |
| 4-5 | 268 | 134 | 134 | 262 | 131 | 131 | 4 | 3 | 1 | 2 | .. | 2 |
| Total 0-5 | 1,463 | 741 | 722 | 1,457 | 738 | 719 | 4 | 3 | 1 | 2 | .. | 2 |
| 5-10 | 1,132 | 586 | 546 | 1,054 | 575 | 479 | 76 | 19 | 66 | 2 | 1 | 1 |
| 10-15 | 1,032 | 531 | 501 | 806 | 502 | 304 | 223 | 29 | 194 | 3 | .. | 3 |
| 15-20 | 1,141 | 657 | 484 | 425 | 387 | 38 | 695 | 266 | 429 | 21 | 4 | 17 |
| 20-25 | 1,294 | 762 | 532 | 334 | 315 | 19 | 919 | 436 | 483 | 41 | 11 | 30 |
| 25-30 | 1,063 | 652 | 411 | 94 | 92 | 2 | 899 | 533 | 666 | 70 | 27 | 43 |
| 30-35 | 937 | 600 | 337 | 57 | 54 | 3 | 792 | 516 | 276 | 88 | 30 | 58 |
| 35-40 | 660 | 394 | 266 | 28 | 20 | 3 | 520 | 345 | 175 | 117 | 29 | 88 |
| 40-45 | 519 | 304 | 215 | 11 | 10 | 1 | 382 | 263 | 119 | 126 | 31 | 95 |
| 45-50 | 381 | 230 | 151 | 5 | 5 | .. | 258 | 194 | 64 | 118 | 31 | 87 |
| 50-55 | 270 | 160 | 110 | 5 | 5 | .. | 166 | 129 | 37 | 99 | 26 | 73 |
| 55-60 | 183 | 86 | 97 | 1 | 1 | .. | 87 | 67 | 20 | 95 | 18 | 77 |
| 60-65 | 147 | 66 | 81 | 1 | .. | 1 | 63 | 52 | 11 | 83 | 14 | 69 |
| 65-70 | 57 | 28 | 29 | .. | .. | .. | 24 | 21 | 3 | 33 | 7 | 26 |
| 70 and over | 54 | 21 | 33 | .. | .. | .. | 16 | 16 | .. | 38 | 5 | 33 |
| Total | 10,333 | 5,819 | 4,515 | 4,278 | 2,764 | 1,569 | 5,124 | 2,880 | 2,244 | 936 | 234 | 702 |

C—Muslim.

| | | | | | | | | | | | | |
|-------------|-------|-------|-----|-------|-----|-----|-------|-------|-----|-----|----|----|
| 0-1 | 60 | 23 | 37 | 60 | 23 | 37 | .. | .. | .. | .. | .. | .. |
| 1-2 | 58 | 25 | 33 | 58 | 25 | 33 | .. | .. | .. | .. | .. | .. |
| 2-3 | 61 | 31 | 30 | 58 | 29 | 29 | 3 | 2 | 1 | .. | .. | .. |
| 3-4 | 58 | 28 | 30 | 52 | 27 | 25 | 6 | 1 | 5 | .. | .. | .. |
| 4-5 | 70 | 23 | 47 | 45 | 23 | 22 | 25 | .. | 25 | .. | .. | .. |
| Total 0-5 | 307 | 130 | 177 | 273 | 127 | 146 | 34 | 3 | 31 | .. | .. | .. |
| 5-10 | 289 | 96 | 193 | 181 | 93 | 88 | 108 | 3 | 105 | .. | .. | .. |
| 10-15 | 267 | 91 | 176 | 143 | 84 | 59 | 124 | 7 | 117 | .. | .. | .. |
| 15-20 | 393 | 321 | 72 | 210 | 201 | 9 | 177 | 117 | 60 | 6 | 3 | 3 |
| 20-25 | 483 | 430 | 53 | 227 | 219 | 8 | 247 | 207 | 40 | 9 | 4 | 5 |
| 25-30 | 421 | 381 | 40 | 82 | 72 | 10 | 326 | 302 | 24 | 13 | 7 | 6 |
| 30-35 | 369 | 337 | 32 | 46 | 36 | 10 | 304 | 290 | 14 | 19 | 11 | 8 |
| 35-40 | 179 | 159 | 20 | 9 | 9 | .. | 147 | 135 | 9 | 23 | 12 | 11 |
| 40-45 | 103 | 88 | 17 | 2 | 2 | .. | 85 | 79 | 6 | 18 | 7 | 11 |
| 45-50 | 65 | 55 | 10 | 2 | 2 | .. | 48 | 47 | 1 | 15 | 6 | 9 |
| 50-55 | 44 | 36 | 8 | 1 | 1 | .. | 29 | 29 | .. | 14 | 6 | 8 |
| 55-60 | 33 | 20 | 13 | 2 | 1 | 1 | 15 | 15 | .. | 16 | 4 | 12 |
| 60-65 | 26 | 15 | 11 | .. | .. | .. | 11 | 11 | .. | 15 | 4 | 11 |
| 65-70 | 9 | 4 | 5 | .. | .. | .. | 2 | 2 | .. | 7 | 2 | 5 |
| 70 and over | 13 | 6 | 7 | .. | .. | .. | 2 | 2 | .. | 11 | 4 | 7 |
| Total | 3,003 | 2,169 | 834 | 1,178 | 847 | 331 | 1,659 | 1,252 | 407 | 166 | 70 | 96 |

AGE, SEX AND CIVIL CONDITION.

(Corresponding to Imperial Table VII.)

A—All Religions.

| Age. | TOTAL POPULATION. | | | UNMARRIED. | | | MARRIED. | | | WIDOWED. | | |
|-------------|-------------------|--------|----------|------------|--------|----------|----------|--------|----------|----------|--------|----------|
| | Persons. | Males. | Females. | Persons. | Males. | Females. | Persons. | Males. | Females. | Persons. | Males. | Females. |
| 1 | 2 | 3 | 4 | 5 | 6 | 7 | 8 | 9 | 10 | 11 | 12 | 13 |
| 0—1 | 592 | 289 | 303 | 572 | 278 | 294 | 29 | 11 | 9 | .. | .. | .. |
| 1—2 | 551 | 272 | 279 | 543 | 268 | 275 | 7 | 4 | 3 | 1 | .. | 1 |
| 2—3 | 591 | 281 | 310 | 582 | 277 | 305 | 8 | 3 | 5 | 1 | 1 | .. |
| 3—4 | 553 | 250 | 303 | 539 | 251 | 288 | 11 | 3 | 8 | 3 | 2 | 1 |
| 4—5 | 540 | 264 | 276 | 519 | 257 | 262 | 17 | 4 | 12 | 4 | 3 | 1 |
| Total 0—5 | 2,827 | 1,382 | 1,445 | 2,756 | 1,331 | 1,424 | 63 | 25 | 38 | 9 | 6 | 3 |
| 5—10 | 2,388 | 1,218 | 1,170 | 2,081 | 1,152 | 929 | 293 | 57 | 236 | 14 | 9 | 5 |
| 10—15 | 2,261 | 1,192 | 1,069 | 1,967 | 1,045 | 922 | 502 | 125 | 437 | 32 | 22 | 10 |
| 15—20 | 2,695 | 1,659 | 1,036 | 1,142 | 1,005 | 138 | 1,471 | 694 | 867 | 81 | 50 | 31 |
| 20—25 | 3,117 | 1,985 | 1,132 | 1,009 | 938 | 62 | 2,000 | 988 | 1,012 | 117 | 59 | 58 |
| 25—30 | 2,698 | 1,746 | 952 | 434 | 412 | 22 | 2,086 | 1,262 | 824 | 178 | 72 | 106 |
| 30—35 | 2,398 | 1,578 | 820 | 255 | 245 | 10 | 1,917 | 1,253 | 664 | 226 | 80 | 146 |
| 35—40 | 1,718 | 1,111 | 607 | 109 | 102 | 7 | 1,335 | 936 | 399 | 274 | 73 | 201 |
| 40—45 | 1,357 | 854 | 503 | 87 | 79 | 8 | 987 | 713 | 274 | 283 | 62 | 221 |
| 45—50 | 970 | 584 | 386 | 50 | 46 | 4 | 647 | 487 | 160 | 273 | 51 | 222 |
| 50—55 | 719 | 431 | 288 | 30 | 29 | 1 | 453 | 356 | 97 | 236 | 46 | 190 |
| 55—60 | 421 | 216 | 205 | 19 | 9 | 1 | 231 | 187 | 44 | 180 | 20 | 160 |
| 60—65 | 391 | 155 | 146 | 6 | 6 | .. | 151 | 127 | 24 | 144 | 22 | 122 |
| 65—70 | 116 | 60 | 56 | 5 | 4 | 1 | 62 | 54 | 8 | 49 | 2 | 47 |
| 70 and over | 139 | 66 | 73 | 9 | 7 | 2 | 61 | 56 | 5 | 69 | 3 | 68 |
| Total | 24,125 | 14,217 | 9,908 | 9,641 | 6,410 | 3,231 | 12,319 | 7,230 | 5,089 | 2,165 | 577 | 1,588 |

B—Hindu.

| | | | | | | | | | | | | |
|-------------|--------|--------|-------|-------|-------|-------|--------|-------|-------|-------|-----|-------|
| 0—1 | 525 | 254 | 271 | 508 | 246 | 262 | 17 | 8 | 9 | .. | .. | .. |
| 1—2 | 485 | 238 | 247 | 477 | 234 | 243 | 7 | 4 | 3 | 1 | .. | 1 |
| 2—3 | 524 | 249 | 275 | 514 | 243 | 269 | 8 | 3 | 5 | 2 | 1 | 1 |
| 3—4 | 492 | 231 | 261 | 479 | 226 | 253 | 11 | 3 | 8 | 2 | 2 | .. |
| 4—5 | 479 | 234 | 245 | 459 | 227 | 232 | 16 | 4 | 12 | 4 | 3 | 1 |
| Total 0—5 | 2,505 | 1,206 | 1,299 | 2,437 | 1,178 | 1,259 | 59 | 22 | 37 | 9 | 6 | 3 |
| 5—10 | 2,113 | 1,073 | 1,040 | 1,821 | 1,014 | 807 | 279 | 52 | 227 | 13 | 9 | 4 |
| 10—15 | 1,965 | 1,042 | 923 | 1,413 | 905 | 508 | 324 | 116 | 407 | 29 | 21 | 8 |
| 15—20 | 2,297 | 1,430 | 867 | 908 | 828 | 80 | 1,313 | 561 | 752 | 76 | 47 | 29 |
| 20—25 | 2,663 | 1,698 | 965 | 775 | 738 | 37 | 1,780 | 904 | 876 | 108 | 56 | 52 |
| 25—30 | 2,266 | 1,429 | 837 | 271 | 259 | 12 | 1,842 | 1,111 | 731 | 153 | 59 | 94 |
| 30—35 | 2,028 | 1,202 | 726 | 151 | 143 | 8 | 1,681 | 1,087 | 594 | 196 | 62 | 134 |
| 35—40 | 1,447 | 908 | 539 | 56 | 49 | 7 | 1,144 | 809 | 344 | 247 | 59 | 188 |
| 40—45 | 1,141 | 689 | 452 | 42 | 35 | 7 | 840 | 605 | 235 | 259 | 49 | 210 |
| 45—50 | 817 | 464 | 353 | 26 | 23 | 3 | 546 | 405 | 141 | 245 | 36 | 209 |
| 50—55 | 596 | 335 | 261 | 16 | 15 | 1 | 375 | 288 | 87 | 206 | 32 | 173 |
| 55—60 | 357 | 179 | 178 | 6 | 5 | 1 | 197 | 159 | 38 | 154 | 15 | 139 |
| 60—65 | 290 | 132 | 158 | 3 | 3 | .. | 132 | 110 | 22 | 125 | 19 | 106 |
| 65—70 | 90 | 48 | 42 | 3 | 2 | 1 | 54 | 46 | 8 | 39 | .. | 39 |
| 70 and over | 118 | 51 | 67 | 7 | 5 | 2 | 51 | 46 | 5 | 60 | .. | 60 |
| Total | 20,669 | 11,984 | 8,685 | 7,935 | 5,202 | 2,733 | 10,816 | 6,312 | 4,504 | 1,918 | 470 | 1,448 |

C—Muslim.

| | | | | | | | | | | | | |
|-------------|-------|-------|-----|-----|-----|-----|-------|-----|-----|-----|----|-----|
| 0—1 | 37 | 19 | 18 | 36 | 18 | 18 | 1 | 1 | .. | .. | .. | .. |
| 1—2 | 37 | 19 | 18 | 37 | 19 | 18 | .. | .. | .. | .. | .. | .. |
| 2—3 | 41 | 19 | 22 | 41 | 19 | 22 | .. | .. | .. | .. | .. | .. |
| 3—4 | 40 | 18 | 22 | 40 | 18 | 22 | .. | .. | .. | .. | .. | .. |
| 4—5 | 38 | 17 | 21 | 37 | 17 | 20 | 1 | .. | 1 | .. | .. | .. |
| Total 0—5 | 193 | 92 | 101 | 191 | 91 | 100 | 2 | 1 | 1 | .. | .. | .. |
| 5—10 | 181 | 92 | 89 | 168 | 88 | 80 | 12 | 4 | 8 | 1 | .. | 1 |
| 10—15 | 191 | 106 | 85 | 154 | 99 | 59 | 30 | 6 | 24 | 3 | 1 | 2 |
| 15—20 | 220 | 145 | 75 | 123 | 113 | 10 | 95 | 31 | 64 | 2 | 1 | 1 |
| 20—25 | 272 | 192 | 80 | 130 | 126 | 4 | 134 | 64 | 70 | 8 | 2 | 6 |
| 25—30 | 293 | 226 | 67 | 100 | 96 | 4 | 172 | 119 | 53 | 21 | 11 | 10 |
| 30—35 | 256 | 201 | 55 | 58 | 56 | 2 | 175 | 139 | 45 | 23 | 15 | 8 |
| 35—40 | 170 | 131 | 39 | 17 | 17 | .. | 134 | 102 | 32 | 19 | 12 | 7 |
| 40—45 | 133 | 102 | 31 | 13 | 14 | 1 | 101 | 78 | 23 | 17 | 10 | 7 |
| 45—50 | 90 | 76 | 20 | 9 | 9 | .. | 62 | 53 | 9 | 25 | 14 | 11 |
| 50—55 | 75 | 55 | 20 | 4 | 4 | .. | 46 | 40 | 6 | 25 | 11 | 14 |
| 55—60 | 43 | 23 | 20 | 2 | 2 | .. | 21 | 18 | 3 | 20 | 3 | 17 |
| 60—65 | 30 | 14 | 16 | .. | .. | .. | 13 | 11 | 2 | 17 | 3 | 14 |
| 65—70 | 12 | 5 | 7 | .. | .. | .. | 3 | 3 | .. | 9 | 2 | 7 |
| 70 and over | 15 | 9 | 6 | .. | .. | .. | 6 | 6 | .. | 9 | 3 | 6 |
| Total | 2,189 | 1,469 | 711 | 975 | 715 | 260 | 1,005 | 666 | 340 | 199 | 88 | 111 |

CITY TABLE V—PART I—GREATER POONA.

LITERACY BY RELIGION AND AGE.

(Corresponding to Imperial Table XIII.)

City Municipality.

| Religion and Age. | | POPULATION. | | | | | | | | | | | |
|---------------------|----------|-------------|--------|----------|-----------|--------|----------|-------------|--------|----------|----------------------|--------|----------|
| | | TOTAL. | | | LITERATE. | | | ILLITERATE. | | | LITERATE IN ENGLISH. | | |
| | | Persons. | Males. | Females. | Persons. | Males. | Females. | Persons. | Males. | Females. | Persons. | Males. | Females. |
| 1 | | 2 | 3 | 4 | 5 | 6 | 7 | 8 | 9 | 10 | 11 | 12 | 13 |
| (A)—All Religions | Total .. | 162,901 | 86,784 | 76,117 | 51,826 | 39,609 | 12,217 | 111,075 | 47,175 | 63,900 | 19,507 | 16,844 | 2,663 |
| 0—10 | | 39,095 | 20,026 | 19,069 | 3,701 | 2,703 | 1,000 | 35,392 | 17,323 | 18,069 | 649 | 472 | 177 |
| 10—15 | | 17,544 | 8,519 | 8,025 | 8,709 | 4,340 | 2,366 | 10,835 | 5,179 | 5,656 | 1,821 | 1,372 | 449 |
| 15—20 | | 18,015 | 9,682 | 8,333 | 8,705 | 6,221 | 2,424 | 9,310 | 3,461 | 5,849 | 4,212 | 3,532 | 680 |
| 20 and over | | 88,247 | 47,557 | 40,690 | 32,709 | 26,345 | 6,364 | 55,538 | 21,212 | 34,326 | 12,825 | 11,468 | 1,357 |
| (B)—Hindu | Total .. | 142,612 | 75,295 | 65,717 | 46,184 | 34,957 | 11,227 | 95,828 | 40,338 | 55,490 | 17,582 | 15,395 | 2,187 |
| 0—10 | | 34,153 | 17,447 | 16,686 | 3,367 | 2,411 | 986 | 30,786 | 15,036 | 15,750 | 564 | 432 | 132 |
| 10—15 | | 15,279 | 8,306 | 6,973 | 5,961 | 3,856 | 2,105 | 9,318 | 4,450 | 4,868 | 1,646 | 1,256 | 390 |
| 15—20 | | 15,705 | 8,493 | 7,212 | 7,840 | 5,665 | 2,173 | 7,865 | 2,828 | 5,037 | 3,907 | 3,300 | 508 |
| 20 and over | | 78,893 | 41,049 | 35,844 | 28,986 | 23,025 | 5,961 | 47,907 | 18,024 | 29,883 | 11,465 | 10,398 | 1,067 |
| (C)—Muslim | Total .. | 15,098 | 8,421 | 6,877 | 3,238 | 2,875 | 360 | 11,860 | 5,543 | 6,317 | 704 | 661 | 43 |
| 0—10 | | 3,621 | 1,907 | 1,714 | 236 | 191 | 45 | 3,385 | 1,716 | 1,669 | 27 | 13 | 14 |
| 10—15 | | 1,563 | 847 | 716 | 311 | 253 | 58 | 1,252 | 594 | 658 | 43 | 36 | 7 |
| 15—20 | | 1,547 | 796 | 751 | 324 | 267 | 57 | 1,223 | 529 | 694 | 89 | 78 | 11 |
| 20 and over | | 8,367 | 4,871 | 3,496 | 2,307 | 2,167 | 200 | 6,000 | 2,704 | 3,296 | 545 | 534 | 11 |
| (D)—Jain | Total .. | 2,004 | 1,277 | 727 | 1,055 | 942 | 113 | 949 | 335 | 614 | 195 | 192 | 3 |
| 0—10 | | 372 | 217 | 155 | 62 | 47 | 15 | 310 | 170 | 140 | 7 | 6 | 1 |
| 10—15 | | 202 | 125 | 77 | 138 | 114 | 24 | 64 | 11 | 53 | 44 | 43 | 1 |
| 15—20 | | 284 | 183 | 101 | 170 | 144 | 26 | 114 | 39 | 75 | 56 | 56 | .. |
| 20 and over | | 1,146 | 752 | 394 | 685 | 637 | 48 | 461 | 115 | 346 | 88 | 87 | 1 |
| (E)—Christian | Total .. | 2,964 | 1,377 | 1,587 | 905 | 569 | 336 | 2,059 | 808 | 1,251 | 681 | 396 | 285 |
| 0—10 | | 777 | 373 | 402 | 40 | 28 | 12 | 737 | 347 | 390 | 29 | 10 | 19 |
| 10—15 | | 308 | 192 | 206 | 126 | 84 | 142 | 272 | 108 | 164 | 48 | 17 | 31 |
| 15—20 | | 389 | 186 | 231 | 296 | 102 | 194 | 93 | 56 | 37 | 103 | 55 | 48 |
| 20 and over | | 1,400 | 682 | 748 | 443 | 355 | 88 | 957 | 297 | 660 | 501 | 314 | 187 |
| (F)—Zoroastrian | Total .. | 181 | 107 | 74 | 151 | 91 | 60 | 30 | 16 | 14 | 122 | 78 | 45 |
| 0—10 | | 23 | 9 | 14 | 9 | 3 | 6 | 14 | 6 | 8 | 3 | 1 | 2 |
| 10—15 | | 12 | 7 | 5 | 9 | 5 | 4 | 3 | 2 | 1 | 7 | 4 | 2 |
| 15—20 | | 24 | 16 | 8 | 22 | 15 | 7 | 2 | 1 | 1 | 19 | 14 | 5 |
| 20 and over | | 122 | 75 | 47 | 111 | 68 | 43 | 11 | 7 | 4 | 94 | 59 | 35 |
| (G) Tribals | Total .. | 45 | 30 | 15 | .. | .. | .. | 45 | 30 | 15 | .. | .. | .. |
| 0—10 | | 9 | 5 | 4 | .. | .. | .. | 9 | 5 | 4 | .. | .. | .. |
| 10—15 | | 6 | 3 | 3 | .. | .. | .. | 6 | 3 | 3 | .. | .. | .. |
| 15—20 | | 7 | 6 | 1 | .. | .. | .. | 7 | 6 | 1 | .. | .. | .. |
| 20 and over | | 23 | 16 | 7 | .. | .. | .. | 23 | 16 | 7 | .. | .. | .. |
| (H)—Other Religions | Total .. | 597 | 277 | 320 | 293 | 172 | 121 | 304 | 105 | 199 | 223 | 122 | 100 |
| 0—10 | | 158 | 6 | 92 | 59 | 23 | 36 | 99 | 43 | 56 | 19 | 10 | 9 |
| 10—15 | | 84 | 39 | 45 | 64 | 28 | 36 | 20 | 11 | 9 | 33 | 16 | 17 |
| 15—20 | | 59 | 30 | 29 | 53 | 28 | 25 | 6 | 2 | 4 | 38 | 20 | 18 |
| 20 and over | | 296 | 142 | 154 | 117 | 117 | 24 | 179 | 49 | 130 | 132 | 76 | 56 |

Suburban Municipality.

| Religion and Age. | | POPULATION. | | | | | | | | | | | |
|---------------------|----------------|-------------|--------|----------|-----------|--------|----------|-------------|--------|----------|----------------------|--------|----------|
| | | TOTAL. | | | LITERATE. | | | ILLITERATE. | | | LITERATE IN ENGLISH. | | |
| | | Persons. | Males. | Females. | Persons. | Males. | Females. | Persons. | Males. | Females. | Persons. | Males. | Females. |
| 1 | | 2 | 3 | 4 | 5 | 6 | 7 | 8 | 9 | 10 | 11 | 12 | 13 |
| (A)—All Religions | Total .. | 16,868 | 9,693 | 7,175 | 4,033 | 2,124 | 961 | 12,833 | 6,559 | 6,274 | 1,761 | 1,223 | 538 |
| | 0—10 .. | 3,737 | 1,899 | 1,838 | 217 | 123 | 94 | 3,520 | 1,776 | 1,744 | 88 | 46 | 42 |
| | 10—15 .. | 1,612 | 840 | 772 | 324 | 194 | 130 | 1,288 | 646 | 642 | 128 | 74 | 54 |
| | 15—20 .. | 1,805 | 1,000 | 805 | 571 | 419 | 152 | 1,234 | 581 | 653 | 328 | 237 | 91 |
| | 20 and over .. | 9,714 | 5,954 | 3,760 | 2,923 | 2,398 | 525 | 6,791 | 3,556 | 3,235 | 1,217 | 866 | 351 |
| (B)—Hindu | Total .. | 13,045 | 7,520 | 5,525 | 2,379 | 2,143 | 227 | 10,675 | 5,377 | 5,298 | 771 | 680 | 91 |
| | 0—10 .. | 2,964 | 1,525 | 1,439 | 70 | 51 | 19 | 2,894 | 1,474 | 1,420 | 12 | 7 | 5 |
| | 10—15 .. | 1,204 | 635 | 569 | 125 | 97 | 28 | 1,079 | 538 | 541 | 28 | 20 | 8 |
| | 15—20 .. | 1,368 | 756 | 612 | 316 | 270 | 46 | 1,052 | 486 | 566 | 157 | 136 | 21 |
| | 20 and over .. | 7,509 | 4,604 | 2,905 | 1,859 | 1,725 | 134 | 5,650 | 2,879 | 2,771 | 574 | 517 | 57 |
| (C)—Muslim | Total .. | 1,951 | 1,183 | 772 | 566 | 424 | 142 | 1,385 | 758 | 627 | 223 | 183 | 40 |
| | 0—10 .. | 401 | 197 | 204 | 43 | 22 | 21 | 358 | 175 | 183 | 12 | 8 | 4 |
| | 10—15 .. | 222 | 119 | 103 | 79 | 38 | 32 | 152 | 61 | 71 | 20 | 17 | 13 |
| | 15—20 .. | 223 | 140 | 83 | 90 | 66 | 24 | 133 | 74 | 59 | 54 | 42 | 12 |
| | 20 and over .. | 1,115 | 726 | 389 | 363 | 298 | 65 | 752 | 428 | 324 | 127 | 116 | 11 |
| (D)—Jain | Total .. | 113 | 77 | 36 | 66 | 59 | 7 | 47 | 18 | 29 | 15 | 15 | .. |
| | 0—10 .. | 19 | 9 | 10 | 4 | 3 | 1 | 15 | 6 | 9 | .. | .. | .. |
| | 10—15 .. | 15 | 11 | 4 | 6 | 5 | 1 | 9 | 6 | 3 | 1 | 1 | .. |
| | 15—20 .. | 14 | 11 | 3 | 8 | 8 | .. | 6 | 3 | 3 | 4 | 4 | .. |
| | 20 and over .. | 65 | 46 | 19 | 48 | 43 | 5 | 17 | 8 | 14 | 10 | 10 | .. |
| (E)—Christian | Total .. | 1,302 | 679 | 623 | 690 | 332 | 358 | 612 | 347 | 265 | 461 | 264 | 257 |
| | 0—10 .. | 280 | 135 | 145 | 74 | 37 | 37 | 206 | 98 | 108 | 42 | 23 | 19 |
| | 10—15 .. | 128 | 55 | 73 | 88 | 36 | 52 | 40 | 19 | 21 | 40 | 22 | 18 |
| | 15—20 .. | 148 | 64 | 84 | 108 | 48 | 60 | 40 | 16 | 24 | 68 | 30 | 38 |
| | 20 and over .. | 746 | 425 | 321 | 420 | 211 | 209 | 326 | 214 | 112 | 311 | 129 | 182 |
| (F)—Zoroastrian | Total .. | 384 | 197 | 187 | 301 | 149 | 152 | 83 | 48 | 35 | 263 | 128 | 140 |
| | 0—10 .. | 62 | 28 | 34 | 23 | 9 | 14 | 39 | 19 | 20 | 20 | 7 | 13 |
| | 10—15 .. | 36 | 16 | 20 | 30 | 15 | 15 | 6 | 1 | 5 | 25 | 12 | 14 |
| | 15—20 .. | 44 | 25 | 19 | 43 | 24 | 19 | 1 | 1 | .. | 40 | 22 | 18 |
| | 20 and over .. | 242 | 128 | 114 | 205 | 101 | 104 | 37 | 27 | 10 | 182 | 87 | 95 |
| (G)—Other Religions | Total .. | 63 | 38 | 25 | 42 | 27 | 15 | 21 | 11 | 10 | 23 | 15 | 10 |
| | 0—10 .. | 11 | 5 | 6 | 3 | 1 | 2 | 8 | 4 | 4 | 2 | 1 | 1 |
| | 10—15 .. | 7 | 4 | 3 | 5 | 3 | 2 | 2 | 1 | 1 | 3 | 2 | 1 |
| | 15—20 .. | 8 | 4 | 4 | 6 | 3 | 3 | 2 | 1 | 1 | 5 | 3 | 2 |
| | 20 and over .. | 37 | 25 | 12 | 28 | 20 | 8 | 9 | 5 | 4 | 13 | 7 | 6 |

Poona Cantonment.

| | | | | | | | | | | | | | |
|-------------------|----------------|--------|--------|--------|--------|-------|-------|--------|--------|--------|-------|-------|-------|
| (A)—All Religions | Total .. | 35,807 | 20,657 | 15,150 | 11,485 | 8,440 | 3,055 | 24,312 | 12,217 | 12,095 | 6,574 | 4,518 | 2,056 |
| | 0—10 .. | 8,166 | 4,031 | 4,129 | 690 | 281 | 309 | 7,476 | 3,650 | 3,826 | 363 | 191 | 172 |
| | 10—15 .. | 3,806 | 1,844 | 1,962 | 1,044 | 590 | 454 | 2,762 | 1,254 | 1,508 | 555 | 297 | 258 |
| | 15—20 .. | 4,019 | 2,376 | 1,643 | 1,508 | 1,293 | 215 | 2,511 | 1,083 | 1,428 | 1,051 | 748 | 303 |
| | 20 and over .. | 19,822 | 12,406 | 7,416 | 5,253 | 6,176 | 2,077 | 11,569 | 6,230 | 5,339 | 4,605 | 3,282 | 1,323 |
| (B)—Hindu | Total .. | 17,962 | 10,110 | 7,742 | 4,547 | 3,615 | 935 | 13,305 | 6,495 | 6,810 | 539 | 496 | 43 |
| | 0—10 .. | 4,392 | 2,142 | 2,250 | 130 | 95 | 35 | 4,262 | 2,047 | 2,215 | 21 | 18 | 3 |
| | 10—15 .. | 2,024 | 914 | 1,110 | 235 | 163 | 68 | 1,789 | 747 | 1,042 | 43 | 37 | 6 |
| | 15—20 .. | 1,973 | 1,118 | 857 | 427 | 408 | 19 | 1,546 | 719 | 828 | 97 | 89 | 8 |
| | 20 and over .. | 9,461 | 5,936 | 3,525 | 3,755 | 2,945 | 810 | 5,706 | 2,991 | 2,715 | 378 | 352 | 26 |
| (C)—Muslim | Total .. | 6,831 | 4,179 | 2,702 | 1,843 | 1,510 | 233 | 5,038 | 2,669 | 2,369 | 545 | 496 | 49 |
| | 0—10 .. | 1,545 | 791 | 754 | 110 | 75 | 35 | 1,435 | 716 | 719 | 20 | 15 | 5 |
| | 10—15 .. | 670 | 388 | 282 | 172 | 121 | 51 | 498 | 267 | 231 | 47 | 38 | 9 |
| | 15—20 .. | 709 | 422 | 287 | 264 | 203 | 61 | 445 | 219 | 226 | 37 | 77 | 10 |
| | 20 and over .. | 3,957 | 2,478 | 1,479 | 1,297 | 1,111 | 188 | 2,660 | 1,467 | 1,193 | 391 | 366 | 25 |

Poona Cantonment—contd.

| Religion and Age. | | | POPULATION. | | | | | | | | | | | |
|---------------------|-------------|----|-------------|--------|----------|-----------|--------|----------|-------------|--------|----------|----------------------|--------|----------|
| | | | TOTAL. | | | LITERATE. | | | ILLITERATE. | | | LITERATE IN ENGLISH. | | |
| | | | Persons. | Males. | Females. | Persons. | Males. | Females. | Persons. | Males. | Females. | Persons. | Males. | Females. |
| | | | 1 | 2 | 3 | 4 | 5 | 6 | 7 | 8 | 9 | 10 | 11 | 12 |
| (D)—Jain | Total | .. | 861 | 583 | 278 | 489 | 433 | 56 | 372 | 150 | 222 | 65 | 64 | 1 |
| | 0—10 | .. | 164 | 94 | 70 | 24 | 17 | 7 | 140 | 77 | 63 | 2 | 2 | .. |
| | 10—15 | .. | 89 | 61 | 28 | 49 | 38 | 11 | 40 | 23 | 17 | 7 | 7 | .. |
| | 15—20 | .. | 123 | 86 | 37 | 81 | 68 | 13 | 42 | 18 | 24 | 13 | 13 | .. |
| | 20 and over | .. | 485 | 342 | 143 | 335 | 310 | 25 | 150 | 32 | 118 | 43 | 42 | 1 |
| (E)—Christian | Total | .. | 7,600 | 4,529 | 3,071 | 3,229 | 2,138 | 1,091 | 4,371 | 2,391 | 1,980 | 4,024 | 2,704 | 1,320 |
| | 0—10 | .. | 1,499 | 728 | 771 | 263 | 162 | 161 | 1,236 | 626 | 610 | 227 | 112 | 115 |
| | 10—15 | .. | 716 | 341 | 375 | 389 | 172 | 208 | 326 | 169 | 167 | 319 | 154 | 156 |
| | 15—20 | .. | 952 | 628 | 324 | 597 | 503 | 94 | 355 | 125 | 230 | 659 | 479 | 189 |
| | 20 and over | .. | 4,433 | 2,832 | 1,601 | 1,989 | 1,361 | 628 | 244 | 1,471 | 978 | 2,828 | 1,959 | 869 |
| (F)—Zoroastrian | Total | .. | 2,394 | 1,134 | 1,260 | 1,231 | 644 | 587 | 1,153 | 490 | 673 | 1,299 | 698 | 601 |
| | 0—10 | .. | 502 | 245 | 257 | 132 | 67 | 65 | 370 | 178 | 192 | 86 | 46 | 46 |
| | 10—15 | .. | 278 | 127 | 151 | 193 | 89 | 107 | 85 | 41 | 44 | 138 | 56 | 82 |
| | 15—20 | .. | 236 | 105 | 129 | 119 | 58 | 29 | 118 | 10 | 108 | 181 | 81 | 100 |
| | 20 and over | .. | 1,378 | 654 | 724 | 788 | 393 | 395 | 590 | 261 | 329 | 894 | 521 | 373 |
| (G)—Other Religions | Total | .. | 219 | 122 | 97 | 156 | 100 | 56 | 63 | 22 | 41 | 102 | 60 | 42 |
| | 0—10 | .. | 58 | 31 | 27 | 31 | 25 | 6 | 27 | 6 | 21 | 7 | 4 | 3 |
| | 10—15 | .. | 29 | 13 | 16 | 15 | 6 | 9 | 14 | 7 | 7 | 19 | 5 | 5 |
| | 15—20 | .. | 24 | 14 | 10 | 21 | 13 | 8 | 3 | 1 | 2 | 14 | 9 | 5 |
| | 20 and over | .. | 108 | 64 | 44 | 89 | 56 | 33 | 19 | 8 | 11 | 71 | 42 | 29 |

Kirkee Cantonment.

| | | | | | | | | | | | | | | |
|-------------------|-------------|----|--------|-------|-------|-------|-------|-----|--------|-------|-------|-------|-------|-----|
| (A)—All Religions | Total | .. | 16,302 | 9,940 | 6,362 | 2,926 | 2,415 | 511 | 13,394 | 7,525 | 5,869 | 1,220 | 1,025 | 195 |
| | 0—10 | .. | 3,798 | 1,855 | 1,933 | 66 | 59 | 16 | 3,732 | 1,895 | 1,917 | 24 | 17 | 7 |
| | 10—15 | .. | 1,518 | 741 | 777 | 121 | 83 | 38 | 1,397 | 658 | 739 | 37 | 25 | 12 |
| | 15—20 | .. | 1,900 | 1,240 | 660 | 476 | 407 | 69 | 1,424 | 833 | 591 | 167 | 149 | 18 |
| | 20 and over | .. | 9,096 | 6,104 | 2,992 | 2,263 | 1,875 | 388 | 6,831 | 4,229 | 2,622 | 992 | 834 | 158 |
| (B)—Hindu | Total | .. | 10,333 | 5,518 | 4,815 | 1,109 | 1,045 | 64 | 9,224 | 4,773 | 4,451 | 371 | 361 | 10 |
| | 0—10 | .. | 2,595 | 1,327 | 1,268 | 31 | 27 | 4 | 2,564 | 1,300 | 1,264 | 5 | 5 | .. |
| | 10—15 | .. | 1,032 | 531 | 501 | 55 | 47 | 8 | 977 | 484 | 493 | 9 | 8 | 1 |
| | 15—20 | .. | 1,141 | 637 | 494 | 186 | 171 | 15 | 955 | 496 | 469 | 53 | 51 | 2 |
| | 20 and over | .. | 5,565 | 3,303 | 2,262 | 837 | 800 | 37 | 4,728 | 2,503 | 2,225 | 304 | 297 | 7 |
| (C)—Muslim | Total | .. | 3,093 | 2,169 | 834 | 546 | 535 | 11 | 2,457 | 1,634 | 823 | 91 | 89 | 2 |
| | 0—10 | .. | 596 | 226 | 370 | 4 | 4 | .. | 592 | 222 | 370 | .. | .. | .. |
| | 10—15 | .. | 267 | 91 | 176 | 11 | 10 | 1 | 256 | 81 | 175 | 1 | 1 | .. |
| | 15—20 | .. | 393 | 321 | 72 | 104 | 102 | 2 | 289 | 219 | 70 | 13 | 13 | .. |
| | 20 and over | .. | 1,747 | 1,531 | 216 | 427 | 419 | 8 | 1,320 | 1,112 | 208 | 77 | 75 | 2 |
| (D)—Jain | Total | .. | 131 | 82 | 49 | 36 | 34 | 2 | 95 | 48 | 47 | 6 | 4 | .. |
| | 0—10 | .. | 24 | 18 | 6 | .. | .. | .. | 24 | 18 | 6 | .. | .. | .. |
| | 10—15 | .. | 18 | 9 | 9 | 3 | 3 | .. | 15 | 6 | 9 | .. | .. | .. |
| | 15—20 | .. | 29 | 17 | 12 | 8 | 7 | 1 | 21 | 10 | 11 | 1 | 1 | .. |
| | 20 and over | .. | 60 | 38 | 22 | 25 | 24 | 1 | 35 | 14 | 21 | 2 | 3 | .. |
| (E)—Christian | Total | .. | 2,198 | 1,340 | 858 | 955 | 544 | 411 | 1,243 | 796 | 447 | 694 | 511 | 183 |
| | 0—10 | .. | 516 | 251 | 265 | 39 | 18 | 12 | 486 | 233 | 253 | 18 | 11 | 7 |
| | 10—15 | .. | 182 | 100 | 82 | 48 | 20 | 28 | 134 | 60 | 54 | 24 | 13 | 11 |
| | 15—20 | .. | 240 | 164 | 76 | 134 | 84 | 50 | 106 | 86 | 20 | 92 | 76 | 16 |
| | 20 and over | .. | 1,280 | 825 | 455 | 743 | 422 | 321 | 517 | 403 | 114 | 560 | 411 | 149 |

Kirkee Cantonment—contd.

| Religion and Age. | | POPULATION. | | | | | | | | | | | |
|---------------------|----------------|-------------|--------|----------|-----------|--------|----------|-------------|--------|----------|----------------------|--------|----------|
| | | TOTAL. | | | LITERATE. | | | ILLITERATE. | | | LITERATE IN ENGLISH. | | |
| | | Persons. | Males. | Females. | Persons. | Males. | Females. | Persons. | Males. | Females. | Persons. | Males. | Females. |
| 1 | | 2 | 3 | 4 | 5 | 6 | 7 | 8 | 9 | 10 | 11 | 12 | 13 |
| (F)—Zoroastrian | Total .. | 87 | 53 | 34 | 34 | 34 | .. | 53 | 19 | 34 | 29 | 29 | .. |
| | 0—10 | 20 | 13 | 7 | 1 | 1 | .. | 19 | 12 | 7 | 1 | 1 | .. |
| | 10—15 | 8 | 6 | 2 | 2 | 2 | .. | 6 | 4 | 2 | 2 | 2 | .. |
| | 15—20 | 4 | 3 | 1 | 3 | 3 | .. | 1 | .. | 1 | 2 | 2 | .. |
| | 20 and over .. | 55 | 31 | 24 | 28 | 28 | .. | 27 | 3 | 24 | 24 | 24 | .. |
| (G)—Other Religions | Total .. | 550 | 478 | 72 | 246 | 223 | 23 | 304 | 255 | 49 | 31 | 31 | .. |
| | 0—10 | 37 | 20 | 17 | .. | .. | .. | 37 | 20 | 17 | .. | .. | .. |
| | 10—15 | 11 | 4 | 7 | 2 | 1 | 1 | 9 | 3 | 4 | 1 | 1 | .. |
| | 15—20 | 93 | 78 | 15 | 41 | 40 | 1 | 52 | 38 | 14 | 6 | 6 | .. |
| | 20 and over .. | 409 | 376 | 33 | 203 | 182 | 21 | 206 | 194 | 12 | 24 | 24 | .. |

Rest of Poona City Taluka.

| | | | | | | | | | | | | | |
|---------------------|----------------|--------|--------|-------|-------|-------|-----|--------|--------|-------|-------|-------|-----|
| (A)—All Religions | Total .. | 24,125 | 14,217 | 9,908 | 4,521 | 4,081 | 460 | 19,604 | 10,156 | 9,448 | 1,671 | 1,528 | 143 |
| | 0—10 .. | 5,215 | 2,580 | 2,635 | 165 | 118 | 47 | 5,050 | 2,462 | 2,588 | 38 | 29 | 9 |
| | 10—15 .. | 2,261 | 1,102 | 1,069 | 233 | 225 | 8 | 1,968 | 967 | 1,001 | 62 | 40 | 22 |
| | 15—20 .. | 2,695 | 1,659 | 1,036 | 870 | 768 | 102 | 1,825 | 891 | 934 | 327 | 258 | 59 |
| | 20 and over .. | 13,954 | 8,786 | 5,168 | 3,101 | 2,948 | 243 | 10,763 | 5,838 | 4,925 | 1,244 | 1,171 | 73 |
| (B)—Hindu | Total .. | 20,669 | 11,934 | 8,685 | 3,415 | 3,110 | 305 | 17,254 | 8,874 | 8,380 | 1,052 | 1,003 | 49 |
| | 0—10 .. | 4,618 | 2,281 | 2,337 | 126 | 90 | 36 | 4,492 | 2,191 | 2,301 | 16 | 18 | 3 |
| | 10—15 .. | 1,965 | 1,042 | 923 | 228 | 184 | 44 | 1,737 | 858 | 879 | 25 | 29 | 6 |
| | 15—20 .. | 2,297 | 1,436 | 861 | 696 | 639 | 57 | 1,601 | 797 | 804 | 238 | 226 | 12 |
| | 20 and over .. | 11,789 | 7,225 | 4,564 | 2,365 | 2,197 | 168 | 9,424 | 5,028 | 4,396 | 763 | 735 | 28 |
| (C)—Muslim | Total .. | 2,189 | 1,469 | 711 | 424 | 409 | 15 | 1,765 | 1,060 | 696 | 92 | 92 | .. |
| | 0—10 .. | 374 | 184 | 190 | 14 | 11 | 3 | 360 | 173 | 187 | 2 | 2 | .. |
| | 10—15 .. | 191 | 106 | 85 | 28 | 26 | 2 | 163 | 80 | 83 | 3 | 3 | .. |
| | 15—20 .. | 229 | 145 | 75 | 76 | 71 | 5 | 144 | 74 | 70 | 18 | 18 | .. |
| | 20 and over .. | 1,395 | 1,034 | 361 | 306 | 301 | 5 | 1,089 | 733 | 256 | 69 | 69 | .. |
| (D)—Jain | Total .. | 41 | 32 | 9 | 28 | 28 | .. | 13 | 4 | 9 | 8 | 8 | .. |
| | 0—10 .. | 5 | 2 | 3 | .. | .. | .. | 5 | 2 | 3 | .. | .. | .. |
| | 10—15 .. | 1 | 1 | .. | 1 | 1 | .. | .. | .. | .. | 1 | 1 | .. |
| | 15—20 .. | 7 | 5 | 2 | 5 | 5 | .. | 2 | .. | 2 | 2 | 2 | .. |
| | 20 and over .. | 28 | 24 | 4 | 22 | 22 | .. | 6 | 2 | 4 | 5 | 5 | .. |
| (E)—Christian | Total .. | 947 | 557 | 390 | 465 | 397 | 68 | 482 | 169 | 322 | 375 | 331 | 44 |
| | 0—10 .. | 187 | 97 | 90 | 19 | 16 | 3 | 168 | 81 | 87 | 14 | 13 | 1 |
| | 10—15 .. | 84 | 37 | 47 | 25 | 12 | 13 | 59 | 25 | 34 | 17 | 6 | 11 |
| | 15—20 .. | 129 | 60 | 69 | 64 | 45 | 19 | 65 | 15 | 50 | 48 | 34 | 14 |
| | 20 and over .. | 547 | 363 | 184 | 357 | 324 | 33 | 190 | 39 | 151 | 296 | 278 | 18 |
| (F)—Zoroastrian | Total .. | 232 | 141 | 91 | 164 | 100 | 64 | 68 | 41 | 27 | 128 | 85 | 43 |
| | 0—10 .. | 22 | 11 | 11 | 6 | 1 | 5 | 16 | 10 | 6 | 6 | 1 | 5 |
| | 10—15 .. | 18 | 5 | 13 | 11 | 2 | 9 | 7 | 3 | 4 | 6 | 1 | 5 |
| | 15—20 .. | 37 | 9 | 28 | 28 | 8 | 20 | 9 | 1 | 8 | 20 | 8 | 12 |
| | 20 and over .. | 155 | 116 | 39 | 110 | 89 | 30 | 36 | 27 | 9 | 96 | 75 | 21 |
| (G)—Other Religions | Total .. | 56 | 34 | 22 | .. | 17 | 8 | 31 | 17 | 14 | 16 | 9 | 7 |
| | 0—10 .. | 9 | 5 | 4 | .. | .. | .. | 9 | 5 | 4 | .. | .. | .. |
| | 10—15 .. | 2 | 1 | 1 | .. | .. | .. | 2 | 1 | 1 | .. | .. | .. |
| | 15—20 .. | 5 | 4 | 1 | 3 | 2 | 1 | 2 | 2 | .. | 1 | .. | 1 |
| | 20 and over .. | 40 | 24 | 16 | 22 | 15 | 7 | 18 | 9 | 9 | 15 | 9 | 6 |

(POONA CITY TALUKA.)

BIRTH-PLACE.

(Corresponding to Imperial Table VI.)

| Province or State where born. | Persons. | Males. | Females. |
|--|----------|---------|----------|
| 1 | 2 | 3 | 4 |
| Total Population | 256,003 | 141,291 | 114,712 |
| A—India excluding Aden | 252,206 | 138,278 | 113,928 |
| A—I—Bombay Presidency including Bombay States and Agencies .. | 227,352 | 121,778 | 105,574 |
| Poona District | 163,027 | 83,418 | 79,609 |
| Bombay Presidency including Bombay States and Agencies .. | 64,325 | 38,360 | 25,965 |
| A—II—Provinces and States in India beyond Bombay Presidency .. | 24,854 | 16,500 | 8,354 |
| (a) Provinces and States adjacent to Bombay Presidency .. | 18,189 | 11,684 | 6,455 |
| (1) British Provinces | 9,452 | 6,505 | 2,947 |
| (i) Madras | 4,229 | 2,471 | 1,758 |
| (ii) Central Provinces and Berar | 1,291 | 746 | 545 |
| (iii) Punjab | 3,763 | 3,160 | 603 |
| (iv) Baluchistan | 169 | 128 | 41 |
| (2) States | 8,687 | 5,179 | 3,508 |
| (i) Western India States Agency | 74 | 51 | 23 |
| (ii) Mysore | 555 | 330 | 225 |
| (iii) Hyderabad | 5,882 | 3,395 | 2,487 |
| (iv) Central India Agency | 139 | 63 | 76 |
| (v) Rajputana | 1,594 | 1,185 | 409 |
| (vi) Baroda | 443 | 205 | 238 |
| (b) Other Provinces and States | 3,097 | 2,410 | 687 |
| (i) Ajmer-Merwara | 1,046 | 835 | 211 |
| (ii) Assam | 54 | | 54 |
| (iii) Bengal | 147 | 96 | 51 |
| (iv) Burma | 14 | 10 | 4 |
| (v) Delhi | 201 | 179 | 22 |
| (vi) Gwalior | 122 | 84 | 38 |
| (vii) Kashmir | 41 | 1 | 40 |
| (viii) North-West Frontier Provinces | 60 | 56 | 4 |
| (ix) United Provinces | 1,412 | 1,149 | 263 |
| (c) French and Portuguese Settlements in India | 901 | 639 | 262 |
| (d) India unspecified | 2,717 | 1,767 | 950 |
| B—Other Asiatic Countries | 690 | 506 | 184 |
| (a) Within British Dominions | 35 | 25 | 10 |
| (i) Ceylon | 35 | 25 | 10 |
| (b) Outside British Dominions | 146 | 120 | 26 |
| (i) Afghanistan | 71 | 68 | 3 |
| (ii) China | 28 | 21 | 7 |
| (iii) Nepal | 24 | 12 | 12 |
| (iv) Elsewhere | 23 | 19 | 4 |
| (c) Asia unspecified | 509 | 361 | 148 |
| C—Europe | 2,962 | 2,425 | 537 |
| (1) United Kingdom and Ireland | 686 | 507 | 179 |
| (2) Continental Europe | 9 | 5 | 4 |
| (3) Europe Unspecified | 2,267 | 1,913 | 354 |

| Province or State where born. | Persons. | Males. | Females. |
|---------------------------------------|-----------|-----------|-----------|
| 1 | 2 | 3 | 4 |
| D—Africa | 87 | 55 | 32 |
| (a) Within British Dominions | 1 | | 1 |
| (i) Natal | 1 | | 1 |
| (b) Africa unspecified | 86 | 55 | 31 |
| E—America | | | |
| F—Australasia | 58 | 27 | 31 |
| (a) Within British Dominions | 22 | 11 | 11 |
| (i) Australia | 8 | 1 | 7 |
| (ii) New Zealand | 14 | 10 | 4 |
| (b) Outside British Dominions | 36 | 16 | 20 |

CITY TABLE VII—PART I—POONA.

OCCUPATION OR MEANS OF LIVELIHOOD.

(Corresponding to Imperial Table X, Part I.)

| — | | | | | | Persons. | Males. | Females. |
|------------------------------|----|----|----|----|----|----------|---------|----------|
| Total Earners | .. | .. | .. | .. | .. | 77,195 | 65,103 | 12,092 |
| Total Working Dependents | .. | .. | .. | .. | .. | 2,125 | 810 | 1,315 |
| Total Non-Working Dependents | .. | .. | .. | .. | .. | 176,683 | 75,378 | 101,305 |
| Total population | | | | | | 256,003 | 141,291 | 114,712 |

OCCUPATION OR MEANS OF LIVELIHOOD.

(Corresponding to Imperial Table X, Part I.)

| Group No. | Occupation. | Total following occupation. | As principal occupation. | | As working dependants. | | As subsidiary to other occupation. | |
|-----------|---|-----------------------------|--------------------------|----------|------------------------|----------|------------------------------------|----------|
| | | | Males. | Females. | Males. | Females. | Males. | Females. |
| 1 | 2 | 3 | 4 | 5 | 6 | 7 | 8 | 9 |
| | Total All Classes | 82,640 | 65,103 | 12,092 | 810 | 1,815 | 3,092 | 228 |
| | Total Class A—Production of Raw Materials | 8,876 | 5,241 | 1,221 | 169 | 309 | 1,905 | 31 |
| | Total Sub-Class 1—Exploitation of Animals and Vegetation | 8,876 | 5,241 | 1,221 | 169 | 309 | 1,905 | 31 |
| | Total Order 1—Pasture and Agriculture | 8,709 | 5,104 | 1,204 | 168 | 308 | 1,895 | 30 |
| | Total Sub-order 1 (a)—Cultivation | 6,632 | 3,821 | 797 | 139 | 301 | 1,551 | 23 |
| 1 | Non-cultivating proprietors taking rent in money or kind | 729 | 324 | 90 | 39 | 5 | 266 | 5 |
| 4 | Rent collectors, clerks, etc. | 107 | 79 | .. | .. | .. | 28 | .. |
| 5 | Cultivating owners .. | 465 | 398 | 21 | 5 | 2 | 39 | .. |
| 6 | Tenant cultivators .. | 37 | 22 | 11 | .. | .. | .. | 4 |
| 7 | Agricultural labourers .. | 5,294 | 2,908 | 675 | 95 | 294 | 1,218 | 14 |
| | Total Sub-Order 1 (b)—Cultivation of Special Crops, Fruits, etc. (Planters, Managers, Clerks and Labourers) | 1,500 | 822 | 319 | 21 | 5 | 328 | 5 |
| 16 | Market gardeners, flower and fruit growers .. | 1,500 | 822 | 319 | 21 | 5 | 328 | 5 |
| | Total Sub-Order 1 (c)—Forestry | 116 | 94 | 21 | .. | 1 | .. | .. |
| 17 | Forest officers, rangers, guards, etc. | 7 | 7 | .. | .. | .. | .. | .. |
| 18 | Wood cutters and charcoal burners .. | 108 | 86 | 21 | .. | 1 | .. | .. |
| 19 | Collectors of forest produce .. | 1 | 1 | .. | .. | .. | .. | .. |
| | Total Sub-Order 1 (d)—Stock Raising | 461 | 367 | 67 | 8 | 1 | 16 | 2 |
| 21 | Cattle and buffalo breeders and keepers .. | 390 | 299 | 64 | 8 | 1 | 16 | 2 |
| 23 | Herdsmen, shepherds and breeders of other animals .. | 71 | 68 | 3 | .. | .. | .. | .. |
| | Total Order 2—Fishing and Hunting | 167 | 137 | 17 | 1 | 1 | 10 | 1 |
| 27 | Fishing and Pearling .. | 100 | 130 | 17 | 1 | 1 | 10 | 1 |
| 28 | Hunting .. | 7 | 7 | .. | .. | .. | .. | .. |
| | Total Class B—Preparation and Supply of Material Substances | 30,407 | 24,762 | 3,955 | 404 | 307 | 963 | 76 |
| | Total Sub-Class III—Industry | 17,494 | 13,751 | 2,641 | 216 | 167 | 682 | 37 |
| | Total Order 5—Textiles | 1,790 | 1,331 | 223 | 54 | 78 | 104 | 1 |
| 43 | Cotton spinning, sizing and weaving .. | 822 | 618 | 43 | 29 | 43 | 88 | 1 |
| 45 | Rope, twine, string and other fibres .. | 183 | 82 | 91 | .. | .. | 10 | .. |
| 46 | Wool carding, spinning and weaving .. | 51 | 50 | 1 | .. | .. | .. | .. |
| 47 | Silk spinning and weaving .. | 635 | 484 | 85 | 25 | 35 | 6 | .. |
| 49 | Dyeing, bleaching, printing, preparation and sponging of textiles | 99 | 97 | 2 | .. | .. | .. | .. |
| | Total Order 6—Hides, Skins and Hard Materials from the Animal Kingdom | 57 | 57 | .. | .. | .. | .. | .. |
| 51 | Working in leather .. | 57 | 57 | .. | .. | .. | .. | .. |
| | Total Order 7—Wood | 1,893 | 1,688 | 127 | 54 | 4 | 19 | .. |
| 54 | Sawyers .. | 157 | 154 | 1 | .. | .. | 2 | .. |
| 55 | Carpenters, turners and joiners, etc. | 1,435 | 1,354 | 16 | 46 | 2 | 17 | .. |
| 56 | Basket makers and other industries of woody materials, including leaves and thatchers and builders working with bamboo, reeds or similar materials .. | 300 | 180 | 110 | 8 | 2 | .. | .. |
| | Total Order 8—Metals | 661 | 588 | 36 | 27 | 2 | 8 | .. |
| 59 | Blacksmiths, other workers in iron, makers of implements .. | 303 | 250 | 25 | 25 | 2 | 1 | .. |
| 60 | Workers in brass, copper and bell metals .. | 170 | 163 | 5 | 2 | .. | .. | .. |
| 61 | Workers in other metals (except precious metals) .. | 188 | 175 | 6 | .. | .. | 7 | .. |
| | Total Order 9—Ceramics | 503 | 341 | 139 | 9 | 2 | 12 | .. |
| 63 | Potters and makers of earthen-ware .. | 455 | 308 | 136 | 9 | 2 | .. | .. |
| 64 | Brick and tile makers .. | 48 | 33 | 3 | .. | .. | 12 | .. |

| Group No. | Occupation. | Total following occupation. | As principal occupation. | | As working dependants. | | As subsidiary to other occupation. | |
|-----------|---|-----------------------------|--------------------------|----------|------------------------|----------|------------------------------------|----------|
| | | | Males. | Females. | Males. | Females. | Males. | Females. |
| 1 | 2 | 3 | 4 | 5 | 6 | 7 | 8 | 9 |
| | Total Order 10—Chemical Products properly so-called and Analogous | 66 | 58 | 7 | .. | 1 | .. | .. |
| 66 | Manufacture of matches, fire-works and other explosives | 16 | 16 | .. | .. | .. | .. | .. |
| 67 | Manufacture of aerated and mineral waters and ice | 25 | 24 | 1 | .. | .. | .. | .. |
| 68 | Manufacture and refining of vegetable oils | 25 | 18 | 6 | .. | 1 | .. | .. |
| | Total Order 11—Food Industries | 1,698 | 1,168 | 392 | 1 | 16 | 99 | 22 |
| 71 | Rice pounders and huskers and flour grinders | 24 | 23 | .. | .. | .. | 1 | .. |
| 72 | Grain parchers, etc. | 44 | 34 | 10 | .. | .. | .. | .. |
| 73 | Butchers | 319 | 236 | 82 | 1 | .. | .. | .. |
| 74 | Makers of sugar, molasses and gur | 209 | 52 | 31 | .. | .. | 95 | 22 |
| 75 | Sweetmeat and condiment makers | 446 | 351 | 95 | .. | .. | 2 | .. |
| 76 | Toddy drawers | 65 | 59 | 12 | .. | .. | .. | .. |
| 78 | Manufacturers of Tobacco | 197 | 146 | 49 | .. | 10 | 1 | .. |
| 81 | Others | 463 | 273 | 124 | .. | 6 | .. | .. |
| | Total Order 12—Industries of Dress and the Toilet | 4,553 | 3,524 | 549 | 42 | 26 | 398 | 14 |
| 82 | Boot, shoe, sandal and clog makers | 542 | 716 | 90 | 16 | 4 | 116 | .. |
| 83 | Tailors, milliners, dress-makers and darners | 1,835 | 1,878 | 180 | 23 | 2 | 241 | 11 |
| 84 | Embroiderers, hat-makers and makers of other articles of wear | 299 | 45 | 238 | .. | 15 | 1 | .. |
| 85 | Washing and cleaning | 699 | 645 | 41 | 1 | 5 | 4 | 8 |
| 86 | Barbers, hair-dressers and wig-makers | 778 | 740 | .. | 2 | .. | 36 | .. |
| | Total Order 13—Furniture Industries | 83 | 88 | .. | .. | .. | .. | .. |
| 88 | Cabinet-makers, carriage painters, etc. | 88 | 88 | .. | .. | .. | .. | .. |
| | Total Order 14—Building Industries | 2,168 | 1,684 | 427 | 1 | 31 | 23 | .. |
| 90 | Lime burners, cement workers; Excavators and well sinkers; Stone cutters and dressers; Brick layers and masons; Builders (other than buildings made of bamboo or similar materials), painters, decorators of houses, tilers, plumbers, etc. | 2,168 | 1,684 | 427 | 1 | 31 | 23 | .. |
| | Total Order 15—Construction of Means of Transport | 261 | 256 | 4 | .. | .. | 1 | .. |
| 91 | Persons engaged in making, assembling or repairing motor vehicles or cycles | 258 | 253 | 4 | .. | .. | 1 | .. |
| 93 | Ship, boat, aeroplane builders | 3 | 3 | .. | .. | .. | .. | .. |
| | Total Order 16—Production and Transmission of Physical Force | 60 | 60 | .. | .. | .. | .. | .. |
| 94 | Heat, light, electricity, motive power, etc., Gas works and electric light and power | 60 | 60 | .. | .. | .. | .. | .. |
| | Total Order 17—Miscellaneous and Undefined Industries | 3,699 | 2,808 | 738 | 28 | 7 | 15 | .. |
| 95 | Printers, engravers, book-binders, etc. | 169 | 168 | 1 | .. | .. | .. | .. |
| 96 | Makers of musical instruments | 4 | 4 | .. | .. | .. | .. | .. |
| 97 | Makers of clocks and surgical or scientific instruments, etc. | 87 | 87 | .. | .. | .. | .. | .. |
| 98 | Makers of jewellery and ornaments | 517 | 479 | 19 | 15 | .. | 4 | .. |
| 99 | Other miscellaneous and undefined industries (toy-making, taxidermy, etc.) | 1,661 | 1,364 | 269 | 10 | 4 | 14 | .. |
| 100 | Scavenging | 1,261 | 806 | 449 | 3 | 3 | .. | .. |
| | Total Sub-Class IV—Transport | 3,451 | 2,375 | 72 | .. | .. | 4 | .. |
| | Total Order 20—Transport by Road | 890 | 843 | 43 | .. | .. | 4 | .. |
| 105 | Persons (other than labourers) employed on the construction and maintenance of roads and bridges | 2 | 2 | .. | .. | .. | .. | .. |
| 106 | Labourers employed on roads and bridges | 6 | 6 | .. | .. | .. | .. | .. |
| 107 | Owners, managers and employees (excluding personal servants) connected with mechanically driven vehicles (including trams) | 259 | 278 | 9 | .. | .. | 2 | .. |
| 108 | Owners, managers and employees (excluding personal servants) connected with other vehicles | 66 | 66 | .. | .. | .. | .. | .. |
| 110 | Pack elephant, camel, mule, ass and bullock, owners and drivers | 592 | 486 | 34 | .. | .. | .. | .. |
| 111 | Porters and messengers | 25 | 25 | .. | .. | .. | .. | .. |
| | Total Order 21—Transport by Rail | 2,433 | 2,405 | 27 | .. | .. | .. | .. |
| 112 | Railway employees of all kinds other than coolies | 1,131 | 1,120 | 1 | .. | .. | .. | .. |
| 113 | Labourers employed on railway construction and maintenance and coolies and porters employed on railway premises | 1,301 | 1,275 | 26 | .. | .. | .. | .. |
| | Total Order 22—Post Office, Telegraph and Telephone Services | 129 | 127 | 2 | .. | .. | .. | .. |
| 114 | Post Office, Telegraph and Telephone services | 129 | 127 | 2 | .. | .. | .. | .. |

| Group No. | Occupation. | Total following occupation. | As principal occupation. | | As working dependants. | | As subsidiary to other occupation. | |
|-----------|--|-----------------------------|--------------------------|--------------|------------------------|------------|------------------------------------|-----------|
| | | | Males. | Females. | Male. | Females. | Males. | Females. |
| 1 | 2 | 3 | 4 | 5 | 6 | 7 | 8 | 9 |
| | Total Sub-Class V—Trade | 9,462 | 7,636 | 1,242 | 188 | 140 | 217 | 39 |
| | Total Order 23—Banks, Establishments of Credit, Exchange and Insurance | 597 | 526 | 41 | 3 | 19 | 8 | .. |
| 115 | Bank managers, money lenders, exchange and insurance agents, money changers and brokers and their employees | 597 | 526 | 41 | 3 | 19 | 8 | .. |
| | Total Order 24—Brokerage Commission and Export | 151 | 144 | 1 | .. | .. | 6 | .. |
| 116 | Brokers, commission agents, commercial travellers, ware-house owners and employees | 151 | 144 | 1 | .. | .. | 6 | .. |
| | Total Order 25—Trade in Textiles | 599 | 577 | 5 | .. | 2 | 15 | .. |
| 117 | Trade in piece-goods, wool, cotton, silk, hair and other textiles | 599 | 577 | 5 | .. | 2 | 15 | .. |
| | Total Order 26—Trade in Skins, Leather and Furs | 78 | 74 | 4 | .. | .. | .. | .. |
| 118 | Trade in skins, leather, furs, feathers, horn, etc. and the articles made from these | 78 | 74 | 4 | .. | .. | .. | .. |
| | Total Order 27—Trade in Wood | 116 | 111 | 5 | .. | .. | .. | .. |
| 119 | Trade in wood (not fire-wood) | 76 | 76 | .. | .. | .. | .. | .. |
| 120 | Trade in barks | 4 | 2 | 2 | .. | .. | .. | .. |
| 121 | Trade in bamboos and canes | 36 | 33 | 3 | .. | .. | .. | .. |
| | Total Order 28—Trade in Metals | 3 | 3 | .. | .. | .. | .. | .. |
| 123 | Trade in metals, machinery, knives, tools, etc. | 3 | 3 | .. | .. | .. | .. | .. |
| | Total Order 29—Trade in Pottery, Bricks and Tiles | 1 | 1 | .. | .. | .. | .. | .. |
| 124 | Trade in pottery, bricks and tiles | 1 | 1 | .. | .. | .. | .. | .. |
| | Total Order 30—Trade in Chemical Products | 64 | 58 | 6 | .. | .. | .. | .. |
| 125 | Drugs, dyes, paints, petroleum, explosives, etc. | 64 | 58 | 6 | .. | .. | .. | .. |
| | Total Order 31—Hotels, Cafes, Restaurants, etc. | 3,028 | 1,731 | 277 | 6 | 13 | 1 | .. |
| 126 | Vendors of wine, liquors, aerated waters and ice | 83 | 71 | 1 | .. | 11 | .. | .. |
| 127 | Owners and Managers of hotels, cook-shops, sarais, etc. (and employees) | 1,507 | 1,625 | 273 | 6 | 2 | 1 | .. |
| 128 | Hawkers of drink and food stuffs | 38 | 35 | 3 | .. | .. | .. | .. |
| | Total Order 32—Other Trade in Food Stuffs | 3,282 | 2,480 | 603 | 22 | 76 | 72 | 19 |
| 129 | Grain and pulse dealers | 258 | 234 | 11 | 3 | .. | 10 | .. |
| 130 | Dealers in sweetmeats, sugar and spices | 81 | 80 | 1 | .. | .. | .. | .. |
| 131 | Dealers in dairy product, eggs and poultry | 810 | 552 | 176 | .. | 48 | 25 | 9 |
| 132 | Dealers in animals for food | 9 | 9 | .. | .. | .. | .. | .. |
| 133 | Dealers in fodder for animals | 29 | 19 | 5 | .. | .. | 5 | .. |
| 134 | Dealers in other food stuffs | 1,062 | 1,465 | 308 | 29 | 28 | 22 | 10 |
| 135 | Dealers in tobacco | 54 | 43 | 11 | .. | .. | .. | .. |
| 136 | Dealers in opium | 28 | 28 | .. | .. | .. | .. | .. |
| 137 | Dealers in ganja | 51 | 50 | 1 | .. | .. | .. | .. |
| | Total Order 33—Trade in Clothing and Toilet Articles | 80 | 80 | .. | .. | .. | .. | .. |
| 138 | Trade in ready-made clothing and other articles of dress and the toilet (hats, umbrellas, socks, ready-made shoes, perfumes, etc.) | 80 | 80 | .. | .. | .. | .. | .. |
| | Total Order 34—Trade in Furniture | 238 | 226 | 12 | .. | .. | .. | .. |
| 139 | Trade in furniture, carpets, curtain, and beddings | 49 | 49 | .. | .. | .. | .. | .. |
| 140 | Hardware, cooking utensils, porcelain, crockery, glassware bottles, articles for gardening, etc. | 189 | 177 | 12 | .. | .. | .. | .. |
| | Total Order 35—Trade in Means of Transport | 523 | 435 | 18 | .. | .. | 70 | .. |
| 142 | Dealers and hirers, in mechanical transport motors, cycles, etc. | 69 | 66 | 3 | .. | .. | .. | .. |
| 143 | Dealers and hirers in other carriages, carts, boats, etc. | 444 | 359 | 15 | .. | .. | 70 | .. |
| 144 | Dealers and hirers of elephants, camels, horses, cattle, asses, mules, etc. | 10 | 10 | .. | .. | .. | .. | .. |

| Group No. | Occupation. | Total following occupation. | As principal occupation. | | As working dependants. | | As subsidiary to other occupation. | |
|-----------|--|-----------------------------|--------------------------|----------|------------------------|----------|------------------------------------|----------|
| | | | Males. | Females. | Males. | Females. | Males. | Females. |
| 1 | 2 | 3 | 4 | 5 | 6 | 7 | 8 | 9 |
| | Total Order 37—Trade in Fuel | 511 | 216 | 79 | 146 | 19 | 41 | 10 |
| 145 | Dealers in firewood, charcoal, coal, cowdung, etc. .. . | 511 | 216 | 79 | 146 | 19 | 41 | 10 |
| | Total Order 38—Trade in Articles of Luxury and those pertaining to Letters and the Arts and Sciences .. . | 352 | 265 | 75 | .. | .. | 4 | 8 |
| 146 | Dealers in precious stones, jewellery (real and imitation), clocks optical instruments, etc.) .. . | 48 | 38 | 5 | .. | .. | .. | .. |
| 147 | Dealers in common bangles, bead necklaces, fans, small articles toys, hunting and fishing tackle, flowers, etc. .. . | 245 | 165 | 68 | .. | .. | 4 | 8 |
| 148 | Publishers, book-sellers, stationers, dealers in music pictures, musical instruments and curiosities .. . | 64 | 62 | 2 | .. | .. | .. | .. |
| | Total Order 39—Trade of Order Sorts | 839 | 709 | 116 | 1 | 11 | .. | 2 |
| 149 | Dealers in rags, stable refuse, etc. | 301 | 439 | 59 | .. | 1 | .. | 2 |
| 150 | General store-keepers and shop-keepers otherwise unspecified .. | 338 | 270 | 57 | 1 | 10 | .. | .. |
| | Total Class C—Public Administration and Liberal Arts .. | 19,527 | 18,154 | 1,158 | 170 | 10 | 35 | .. |
| | Total Sub-Class VI—Public Force | 7,785 | 7,778 | 5 | .. | .. | 2 | .. |
| | Total Order 40—Army | 6,293 | 6,290 | 2 | .. | .. | 1 | .. |
| 153 | Army (Imperial) | 6,293 | 6,290 | 2 | .. | .. | 1 | .. |
| | Total Order 43—Police | 1,492 | 1,438 | 3 | .. | .. | 1 | .. |
| 157 | Police | 1,232 | 1,230 | 2 | .. | .. | .. | .. |
| 158 | Village watchmen | 260 | 258 | 1 | .. | .. | 1 | .. |
| | Total Sub-Class VII—Public Administration | 6,924 | 6,422 | 320 | 162 | 5 | 15 | .. |
| | Total Order 44—Public Administration | 6,924 | 6,422 | 320 | 162 | 5 | 15 | .. |
| 159 | Service of the State | 6,145 | 5,802 | 172 | 162 | .. | 9 | .. |
| 160 | Service of Indian and Foreign States | 4 | 7 | .. | .. | .. | .. | .. |
| 161 | Municipal and other local (not village) service | 546 | 422 | 124 | .. | .. | .. | .. |
| 162 | Village officials and servants other than watchmen | 226 | 191 | 24 | .. | 5 | 6 | .. |
| | Total Sub-Class VIII—Professions and Liberal Arts | 4,818 | 3,954 | 633 | 8 | 5 | 18 | .. |
| | Total Order 45—Religion | 800 | 737 | 54 | 6 | .. | 2 | .. |
| 163 | Priests, Ministers, etc. | 104 | 82 | 20 | 2 | .. | .. | .. |
| 164 | Monks, nuns, religious mendicants | 396 | 365 | 25 | 2 | .. | 3 | .. |
| 165 | Religious workers | 254 | 247 | 7 | .. | .. | .. | .. |
| 166 | Servants in religious edifices, burial and burning grounds, pilgrim conductors, circumcisers, etc. | 46 | 43 | 2 | 1 | .. | .. | .. |
| | Total Order 46—Law | 318 | 317 | .. | .. | .. | 1 | .. |
| 167 | Lawyers of all kinds, including Qazis, Law Agents and Mukhtars .. | 232 | 231 | .. | .. | .. | 1 | .. |
| 168 | Lawyers' clerks, petition writers, etc. | 86 | 86 | .. | .. | .. | .. | .. |
| | Total Order 47—Medicine | 495 | 164 | 327 | .. | 2 | 2 | .. |
| 169 | Registered medical practitioners including oculists | 61 | 58 | 3 | .. | .. | .. | .. |
| 170 | Other persons practising the healing arts without being registered | 32 | 31 | .. | .. | .. | 1 | .. |
| 171 | Dentists | 9 | 8 | 1 | .. | .. | .. | .. |
| 172 | Midwives, Vaccinators, compounders, nurses, masseurs, etc. .. | 391 | 65 | 323 | .. | 2 | 1 | .. |
| 173 | Veterinary surgeons | 2 | 2 | .. | .. | .. | .. | .. |
| | Total Order 48—Instruction | 3,227 | 1,843 | 379 | 2 | 3 | .. | .. |
| 174 | Professors and teachers of all kinds | 1,316 | 969 | 342 | 2 | 3 | .. | .. |
| 175 | Clerks and servants connected with education | 911 | 874 | 37 | .. | .. | .. | .. |
| | Total Order 49—Letters Arts and Sciences (other than 44) .. | 978 | 895 | 73 | .. | .. | 12 | .. |
| 176 | Public scribes, stenographers, etc. | 1 | .. | 1 | .. | .. | .. | .. |
| 177 | Architects, surveyors, engineers, and their employees (not being State servants) | 468 | 468 | .. | .. | .. | .. | .. |
| 178 | Authors, editors, journalists and photographers | 53 | 50 | .. | .. | .. | .. | .. |
| 179 | Artists, sculptors and image-makers | 4 | 4 | .. | .. | .. | .. | .. |
| 181 | Horoscope casters, astrologers, fortune-tellers, wizards, witches and medium | 2 | 2 | .. | .. | .. | .. | .. |
| 182 | Musicians (composers and performers other than military) actors dancers, etc. | 369 | 294 | 69 | .. | .. | 6 | .. |
| 183 | Managers and employees of places of public entertainments, race courses, societies, clubs | 68 | 68 | .. | .. | .. | .. | .. |
| 184 | Conjurors, acrobats, reciters, exhibitors of curiosities and wild animals, etc. | 13 | 7 | 3 | .. | .. | 3 | .. |

| Group No. | Occupation. | Total following occupation. | As principal occupation. | | As working dependants. | | As subsidiary to other occupation. | |
|-----------|---|-----------------------------|--------------------------|--------------|------------------------|------------|------------------------------------|------------|
| | | | Males. | Females. | Males. | Females. | Males. | Females. |
| 1 | 2 | 3 | 4 | 5 | 6 | 7 | 8 | 9 |
| | Total Class D—Miscellaneous | 23,830 | 16,946 | 5,758 | 67 | 689 | 249 | 121 |
| | Total Sub-Class IX—Persons Living on Their Income .. | 1,917 | 1,457 | 315 | 34 | 32 | 51 | 28 |
| | Total Order 50—Persons Living Principally on their Income .. | 1,917 | 1,457 | 315 | 34 | 32 | 51 | 28 |
| 185 | Proprietors (other than of agricultural land), fund and scholarships holders and pensioners | 1,917 | 1,457 | 315 | 34 | 32 | 51 | 28 |
| | Total Sub-Class X—Domestic Service | 6,458 | 4,698 | 1,303 | 16 | 394 | 8 | 39 |
| | Total Order 51—Domestic Service | 6,458 | 4,698 | 1,303 | 16 | 394 | 8 | 39 |
| 186 | Private motor-drivers and cleaners | 639 | 616 | 22 | 1 | .. | .. | .. |
| 187 | Other domestic service | 5,819 | 4,082 | 1,281 | 15 | 394 | 8 | 39 |
| | Total Sub-Class XI—Insufficiently described occupations .. | 9,815 | 6,578 | 2,820 | 11 | 197 | 188 | 21 |
| | Total Order 52—General Terms which do not indicate a Definite Occupation | 9,815 | 6,578 | 2,820 | 11 | 197 | 188 | 21 |
| 188 | Manufacturers, businessmen and contractors otherwise unspecified | 62 | 62 | .. | .. | .. | .. | .. |
| 189 | Cashiers, accountants, book-keepers, clerks and other employees in unspecified offices and warehouses and shops | 997 | 802 | 153 | 8 | 2 | 32 | .. |
| 190 | Mechanics otherwise unspecified | 2 | .. | 2 | .. | .. | .. | .. |
| 191 | Labourers and workmen otherwise unspecified | 8,754 | 5,714 | 2,605 | 3 | 195 | 150 | 21 |
| | Total Sub-Class XII—Unproductive | 5,640 | 4,213 | 1,320 | 6 | 68 | 2 | 33 |
| | Total Order 54—Beggars, Vagrants, Prostitutes | 837 | 560 | 263 | 1 | 3 | 1 | 9 |
| 193 | Beggars and vagrants | 830 | 560 | 256 | 1 | 3 | 1 | 9 |
| 194 | Procurers and prostitutes | 7 | .. | 7 | .. | .. | .. | .. |
| | Total Order 55—Other unclassified Non-Productive Industries .. | 4,808 | 3,653 | 1,057 | 5 | 63 | 1 | 24 |
| 195 | Other unclassified non-productive industries | 4,808 | 3,653 | 1,057 | 5 | 63 | 1 | 24 |

CITY TABLE I—SHOLAPUR.

AREA, HOUSES AND POPULATION.

(Corresponding to Imperial Table I.)

| City. | Area in Acres. | Houses. | | | Houses per Acre | Population. | | | Persons. per Acre. |
|------------------------|----------------------|-----------|------------------|--------|-----------------------|-------------|----------|---------|--------------------------|
| | | Occupied. | Unoccu- pied. | Total. | | Males. | Females. | Total. | |
| 1 | 2 | 3 | 4 | 5 | 6 | 7 | 8 | 9 | 10 |
| Sholapur | .. | 19,715 | .. | .. | .. | 76,837 | 67,817 | 144,654 | .. |
| (i) Municipality | 4,557 | 17,656 | 1,586 | 19,242 | 4.22 | 72,079 | 63,495 | 135,574 | 29.8 |
| (ii) Suburbs | .. | 2,059 | .. | .. | .. | 4,758 | 4,322 | 9,080 | .. |

273

(Corresponding to Imperial Table XVI.)

[illegible]

AGE, SEX AND CIVIL CONDITION.

(Corresponding to Imperial Table VII).

A—All Religions.

| Age. | POPULATION. | | | UNMARRIED. | | | MARRIED. | | | WIDOWED. | | |
|-------------------|-------------|--------|----------|------------|--------|----------|----------|--------|----------|----------|--------|----------|
| | Persons. | Males. | Females. | Persons. | Males. | Females. | Persons. | Males. | Females. | Persons. | Males. | Females. |
| 1 | 2 | 3 | 4 | 5 | 6 | 7 | 8 | 9 | 10 | 11 | 12 | 13 |
| 0—1 | 4,344 | 2,149 | 2,195 | 4,295 | 2,122 | 2,173 | 49 | 27 | 22 | .. | .. | .. |
| 1—2 | 4,104 | 2,033 | 2,071 | 4,054 | 2,009 | 2,045 | 50 | 24 | 26 | .. | .. | .. |
| 2—3 | 3,843 | 1,901 | 1,942 | 3,779 | 1,870 | 1,909 | 64 | 31 | 33 | .. | .. | .. |
| 3—4 | 3,585 | 1,798 | 1,787 | 3,484 | 1,762 | 1,722 | 98 | 35 | 63 | 3 | 1 | 2 |
| 4—5 | 3,502 | 1,807 | 1,725 | 3,394 | 1,766 | 1,628 | 125 | 41 | 84 | 3 | .. | 3 |
| Total 0—5 | 19,408 | 9,688 | 9,720 | 19,006 | 9,529 | 9,477 | 396 | 158 | 238 | 6 | 1 | 5 |
| 5—10 | 15,770 | 8,249 | 7,527 | 15,785 | 7,706 | 5,989 | 1,953 | 439 | 1,514 | 38 | 14 | 24 |
| 10—15 | 14,905 | 7,899 | 7,129 | 14,739 | 6,884 | 3,855 | 4,147 | 928 | 3,219 | 79 | 24 | 55 |
| 15—20 | 14,600 | 7,464 | 7,136 | 14,387 | 3,907 | 489 | 9,978 | 3,476 | 6,502 | 295 | 81 | 214 |
| 20—25 | 15,749 | 8,239 | 7,510 | 15,026 | 2,713 | 213 | 12,300 | 5,368 | 6,932 | 523 | 158 | 365 |
| 25—30 | 12,014 | 7,245 | 5,066 | 11,163 | 786 | 87 | 11,163 | 6,199 | 4,964 | 878 | 263 | 615 |
| 30—35 | 11,036 | 6,486 | 4,650 | 10,581 | 316 | 65 | 9,640 | 5,855 | 3,785 | 1,115 | 315 | 800 |
| 35—40 | 8,491 | 4,982 | 3,509 | 7,970 | 131 | 39 | 6,809 | 4,509 | 2,300 | 1,512 | 342 | 1,170 |
| 40—45 | 6,821 | 3,827 | 2,994 | 6,318 | 87 | 31 | 5,009 | 3,404 | 1,605 | 1,594 | 358 | 1,258 |
| 45—50 | 4,851 | 2,593 | 2,258 | 4,434 | 43 | 21 | 3,026 | 2,194 | 832 | 1,761 | 356 | 1,405 |
| 50—55 | 3,684 | 1,903 | 1,781 | 3,369 | 29 | 14 | 2,082 | 1,565 | 517 | 1,559 | 309 | 1,250 |
| 55—60 | 2,690 | 1,352 | 1,338 | 2,475 | 17 | 8 | 1,284 | 1,024 | 260 | 1,381 | 211 | 1,070 |
| 60—65 | 2,261 | 1,110 | 1,151 | 2,146 | 16 | 5 | 1,002 | 796 | 206 | 1,238 | 298 | 940 |
| 65—70 | 898 | 448 | 450 | 871 | 7 | 4 | 349 | 286 | 63 | 588 | 155 | 383 |
| 70 and over | 1,370 | 664 | 716 | 1,316 | 12 | 4 | 463 | 386 | 77 | 891 | 256 | 635 |
| Total | 125,574 | 72,079 | 63,495 | 122,865 | 32,273 | 20,292 | 69,601 | 36,587 | 33,014 | 13,406 | 3,219 | 10,189 |

B—Hindu.

| | | | | | | | | | | | | |
|-------------------|---------|--------|--------|--------|--------|--------|--------|--------|--------|--------|-------|-------|
| 0—1 | 3,331 | 1,659 | 1,672 | 3,292 | 1,637 | 1,655 | 39 | 22 | 17 | .. | .. | .. |
| 1—2 | 3,138 | 1,545 | 1,593 | 3,095 | 1,526 | 1,569 | 43 | 19 | 24 | .. | .. | .. |
| 2—3 | 2,925 | 1,423 | 1,502 | 2,872 | 1,401 | 1,471 | 53 | 22 | 31 | .. | .. | .. |
| 3—4 | 2,719 | 1,351 | 1,368 | 2,631 | 1,323 | 1,308 | 86 | 27 | 59 | 2 | 1 | 1 |
| 4—5 | 2,647 | 1,354 | 1,293 | 2,523 | 1,323 | 1,206 | 117 | 32 | 85 | 2 | .. | 2 |
| Total 0—5 | 14,780 | 7,332 | 7,428 | 14,418 | 7,209 | 7,209 | 338 | 122 | 216 | 4 | 1 | 3 |
| 5—10 | 11,855 | 6,223 | 5,632 | 10,105 | 5,827 | 4,278 | 1,718 | 386 | 1,332 | 32 | 10 | 22 |
| 10—15 | 11,908 | 5,948 | 5,960 | 7,729 | 5,100 | 2,628 | 3,513 | 828 | 2,685 | 67 | 20 | 47 |
| 15—20 | 11,275 | 5,768 | 5,507 | 9,018 | 2,784 | 234 | 8,019 | 2,917 | 5,102 | 238 | 67 | 171 |
| 20—25 | 12,216 | 6,424 | 5,782 | 1,906 | 1,805 | 101 | 9,894 | 4,506 | 5,388 | 416 | 123 | 295 |
| 25—30 | 10,110 | 5,722 | 4,388 | 908 | 455 | 53 | 8,919 | 5,068 | 3,851 | 683 | 199 | 484 |
| 30—35 | 8,701 | 5,112 | 3,589 | 265 | 226 | 39 | 7,570 | 4,644 | 2,926 | 866 | 242 | 624 |
| 35—40 | 6,619 | 3,908 | 2,711 | 125 | 95 | 30 | 5,294 | 3,546 | 1,748 | 1,200 | 267 | 933 |
| 40—45 | 5,231 | 2,977 | 2,254 | 89 | 64 | 25 | 3,859 | 2,645 | 1,214 | 1,283 | 268 | 1,015 |
| 45—50 | 3,714 | 1,954 | 1,760 | 47 | 33 | 14 | 2,265 | 1,648 | 617 | 1,382 | 273 | 1,109 |
| 50—55 | 2,802 | 1,414 | 1,388 | 31 | 22 | 9 | 1,556 | 1,161 | 395 | 1,215 | 231 | 984 |
| 55—60 | 2,082 | 1,019 | 1,063 | 18 | 13 | 5 | 972 | 770 | 202 | 1,072 | 236 | 836 |
| 60—65 | 1,722 | 829 | 893 | 15 | 11 | 4 | 758 | 597 | 161 | 949 | 221 | 728 |
| 65—70 | 661 | 222 | 339 | 7 | 6 | 1 | 248 | 203 | 45 | 406 | 113 | 293 |
| 70 and over | 994 | 470 | 524 | 11 | 8 | 3 | 332 | 277 | 55 | 651 | 185 | 466 |
| Total | 104,030 | 55,432 | 48,598 | 98,291 | 23,658 | 14,633 | 55,275 | 29,318 | 25,957 | 10,464 | 2,456 | 8,008 |

C—Muslim.

| | | | | | | | | | | | | |
|-------------------|--------|--------|--------|--------|-------|-------|--------|-------|-------|-------|-----|-------|
| 0—1 | 911 | 443 | 468 | 905 | 441 | 464 | 6 | 2 | 4 | .. | .. | .. |
| 1—2 | 854 | 424 | 430 | 851 | 421 | 430 | 3 | 2 | .. | .. | .. | .. |
| 2—3 | 801 | 420 | 381 | 793 | 412 | 380 | 8 | 7 | 1 | .. | .. | .. |
| 3—4 | 758 | 395 | 363 | 745 | 387 | 359 | 11 | 8 | 3 | 1 | .. | 1 |
| 4—5 | 704 | 395 | 309 | 719 | 387 | 362 | 14 | 6 | 6 | 1 | .. | 1 |
| Total 0—5 | 4,088 | 2,087 | 2,001 | 4,044 | 2,059 | 1,985 | 42 | 28 | 14 | 3 | .. | 3 |
| 5—10 | 3,360 | 1,741 | 1,619 | 3,135 | 1,637 | 1,448 | 221 | 51 | 170 | 4 | 3 | 1 |
| 10—15 | 3,126 | 1,612 | 1,514 | 2,512 | 1,513 | 999 | 603 | 95 | 508 | 11 | 4 | 7 |
| 15—20 | 2,928 | 1,488 | 1,440 | 1,986 | 955 | 131 | 1,799 | 520 | 1,279 | 55 | 13 | 40 |
| 20—25 | 3,090 | 1,597 | 1,493 | 829 | 785 | 44 | 2,165 | 780 | 1,385 | 96 | 32 | 64 |
| 25—30 | 2,442 | 1,340 | 1,102 | 307 | 290 | 17 | 1,964 | 998 | 971 | 171 | 57 | 114 |
| 30—35 | 2,094 | 1,190 | 904 | 30 | 69 | 11 | 1,797 | 1,059 | 738 | 217 | 62 | 155 |
| 35—40 | 1,586 | 908 | 678 | 29 | 26 | 3 | 1,288 | 809 | 468 | 240 | 62 | 207 |
| 40—45 | 1,262 | 715 | 547 | 18 | 14 | 4 | 972 | 643 | 329 | 272 | 58 | 214 |
| 45—50 | 970 | 540 | 430 | 12 | 8 | 4 | 629 | 464 | 165 | 329 | 68 | 261 |
| 50—55 | 746 | 410 | 336 | 9 | 6 | 3 | 441 | 346 | 101 | 296 | 64 | 232 |
| 55—60 | 541 | 284 | 257 | 4 | 3 | 1 | 264 | 218 | 46 | 273 | 63 | 210 |
| 60—65 | 468 | 243 | 225 | 3 | 3 | .. | 211 | 175 | 36 | 254 | 65 | 180 |
| 65—70 | 199 | 106 | 93 | 2 | 1 | 1 | 80 | 71 | 15 | 111 | 34 | 77 |
| 70 and over | 334 | 161 | 173 | 4 | 3 | 1 | 118 | 97 | 21 | 212 | 61 | 161 |
| Total | 37,344 | 14,422 | 12,923 | 32,074 | 7,422 | 4,652 | 12,600 | 6,354 | 5,246 | 2,570 | 846 | 1,924 |

D—Christian.

| Age. | POPULATION. | | | UNMARRIED. | | | MARRIED. | | | WIDOWED. | | |
|----------------|-------------|--------|----------|------------|--------|----------|----------|--------|----------|----------|--------|----------|
| | Persons. | Males. | Females. | Persons. | Males. | Females. | Persons. | Males. | Females. | Persons. | Males. | Females. |
| 1 | 2 | 3 | 4 | 5 | 6 | 7 | 8 | 9 | 10 | 11 | 12 | 13 |
| 0-1 .. | 67 | 31 | 36 | 63 | 28 | 35 | 4 | 3 | 1 | .. | .. | .. |
| 1-2 .. | 74 | 34 | 40 | 71 | 32 | 39 | 3 | 2 | 1 | .. | .. | .. |
| 2-3 .. | 76 | 36 | 40 | 75 | 35 | 40 | 1 | 1 | .. | .. | .. | .. |
| 3-4 .. | 67 | 31 | 36 | 67 | 31 | 36 | .. | .. | .. | .. | .. | .. |
| 4-5 .. | 77 | 36 | 41 | 74 | 35 | 39 | 3 | 1 | 2 | .. | .. | .. |
| Total 0-5 .. | 361 | 168 | 193 | 350 | 161 | 189 | 11 | 7 | 4 | .. | .. | .. |
| 5-10 .. | 338 | 164 | 174 | 331 | 163 | 168 | 7 | 1 | 6 | .. | .. | .. |
| 10-15 .. | 307 | 149 | 158 | 298 | 147 | 151 | 9 | 2 | 7 | .. | .. | .. |
| 15-20 .. | 252 | 103 | 149 | 177 | 86 | 91 | 73 | 16 | 57 | 2 | 1 | 1 |
| 20-25 .. | 254 | 110 | 144 | 120 | 65 | 55 | 129 | 43 | 86 | 5 | 2 | 3 |
| 25-30 .. | 191 | 94 | 97 | 84 | 21 | 13 | 148 | 70 | 78 | 9 | 3 | 6 |
| 30-35 .. | 180 | 89 | 91 | 20 | 8 | 12 | 145 | 76 | 69 | 15 | 5 | 10 |
| 35-40 .. | 151 | 82 | 69 | 8 | 3 | 5 | 125 | 75 | 50 | 18 | 4 | 14 |
| 40-45 .. | 112 | 65 | 47 | 4 | 2 | 2 | 95 | 60 | 35 | 13 | 3 | 10 |
| 45-50 .. | 83 | 52 | 31 | 3 | 1 | 2 | 64 | 46 | 18 | 16 | 5 | 11 |
| 50-55 .. | 69 | 43 | 26 | 2 | 1 | 1 | 51 | 38 | 13 | 16 | 4 | 12 |
| 55-60 .. | 41 | 23 | 18 | 1 | .. | 1 | 28 | 21 | 7 | 12 | 2 | 10 |
| 60-65 .. | 28 | 13 | 15 | 1 | .. | 1 | 16 | 11 | 5 | 11 | 2 | 9 |
| 65-70 .. | 12 | 6 | 6 | 1 | .. | 1 | 6 | 5 | 1 | 5 | 1 | 4 |
| 70 and over .. | 17 | 8 | 9 | .. | .. | .. | 7 | 6 | 1 | 10 | 2 | 8 |
| Total .. | 2,896 | 1,169 | 1,227 | 1,350 | 658 | 692 | 914 | 477 | 437 | 132 | 34 | 98 |

LITERACY BY RELIGION AND AGE.

(Corresponding to Imperial Table XIII.)

| RELIGION AND AGE. | POPULATION. | | | | | | | | | LITERATE IN ENGLISH. | | |
|------------------------|-------------|--------|----------|-----------|--------|----------|-------------|--------|----------|----------------------|--------|----------|
| | TOTAL. | | | LITERATE. | | | ILLITERATE. | | | | | |
| | Persons. | Males. | Females. | Persons. | Males. | Females. | Persons. | Males. | Females. | Persons. | Males. | Females. |
| | 2 | 3 | 4 | 5 | 6 | 7 | 8 | 9 | 10 | 11 | 12 | 13 |
| (A) ALL RELIGIONS. | | | | | | | | | | | | |
| Total | 135,574 | 72,079 | 63,495 | 21,389 | 18,334 | 3,055 | 114,185 | 53,745 | 60,440 | 4,394 | 4,000 | 394 |
| 0—10 | 85,184 | 17,937 | 17,247 | 1,037 | 1,356 | 261 | 23,547 | 16,591 | 16,966 | 83 | 68 | 15 |
| 10—15 | 14,965 | 7,836 | 7,129 | 2,572 | 2,093 | 479 | 12,393 | 5,743 | 6,650 | 337 | 273 | 64 |
| 15—20 | 14,660 | 7,464 | 7,196 | 3,380 | 2,729 | 651 | 11,280 | 4,735 | 6,545 | 793 | 697 | 96 |
| 20 and over | 70,765 | 35,842 | 31,923 | 13,800 | 12,156 | 1,644 | 56,965 | 26,686 | 30,279 | 3,181 | 2,962 | 219 |
| (B) HINDU. | | | | | | | | | | | | |
| Total | 104,030 | 55,432 | 48,598 | 16,782 | 13,885 | 1,897 | 87,248 | 41,547 | 46,701 | 3,126 | 3,001 | 125 |
| 0—10 | 26,615 | 12,555 | 13,060 | 1,220 | 1,039 | 181 | 25,395 | 12,516 | 12,879 | 53 | 45 | 8 |
| 10—15 | 11,308 | 5,948 | 5,360 | 1,903 | 1,610 | 293 | 9,405 | 4,338 | 5,067 | 208 | 194 | 14 |
| 15—20 | 11,275 | 5,768 | 5,507 | 2,537 | 2,103 | 434 | 8,738 | 3,665 | 5,073 | 573 | 548 | 27 |
| 20 and over | 54,832 | 30,161 | 24,671 | 10,122 | 9,133 | 989 | 44,710 | 21,028 | 23,682 | 2,290 | 2,214 | 76 |
| (C) MUSLIM. | | | | | | | | | | | | |
| Total | 27,344 | 14,422 | 12,922 | 3,344 | 3,073 | 271 | 23,900 | 11,349 | 12,551 | 358 | 350 | 8 |
| 0—10 | 7,448 | 3,828 | 3,620 | 249 | 213 | 36 | 7,199 | 3,615 | 3,584 | 8 | 3 | .. |
| 10—15 | 5,126 | 1,912 | 1,514 | 358 | 308 | 50 | 2,768 | 1,304 | 1,464 | 20 | 19 | 1 |
| 15—20 | 2,938 | 1,488 | 1,450 | 501 | 454 | 47 | 2,437 | 1,034 | 1,403 | 47 | 64 | 3 |
| 20 and over | 12,732 | 7,494 | 6,238 | 2,236 | 2,098 | 138 | 11,496 | 5,396 | 6,100 | 265 | 264 | 4 |
| (D) JAIN. | | | | | | | | | | | | |
| Total | 1,583 | 880 | 703 | 715 | 575 | 140 | 868 | 305 | 563 | 159 | 155 | 4 |
| 0—10 | 569 | 189 | 171 | 90 | 44 | 16 | 399 | 145 | 155 | 8 | 8 | .. |
| 10—15 | 194 | 110 | 84 | 92 | 69 | 23 | 102 | 41 | 61 | 29 | 19 | 1 |
| 15—20 | 163 | 91 | 72 | 97 | 78 | 19 | 66 | 13 | 53 | 21 | 30 | 1 |
| 20 and over | 666 | 490 | 376 | 466 | 384 | 82 | 400 | 106 | 294 | 100 | 98 | 2 |
| (E) ZOROASTRIAN. | | | | | | | | | | | | |
| Total | 304 | 164 | 140 | 341 | 139 | 102 | 63 | 35 | 38 | 175 | 114 | 61 |
| 0—10 | 61 | 32 | 29 | 19 | 9 | 10 | 42 | 23 | 19 | 11 | 5 | 6 |
| 10—15 | 28 | 15 | 13 | 24 | 14 | 10 | 4 | 1 | 3 | 15 | 8 | 7 |
| 15—20 | 29 | 13 | 16 | 24 | 12 | 12 | 5 | 1 | 4 | 29 | 10 | 10 |
| 20 and over | 186 | 104 | 82 | 174 | 104 | 70 | 12 | .. | 12 | 129 | 91 | 38 |
| (F) CHRISTIAN. | | | | | | | | | | | | |
| Total | 3,396 | 1,169 | 1,227 | 1,293 | 651 | 642 | 1,103 | 518 | 585 | 569 | 374 | 195 |
| 0—10 | 699 | 332 | 367 | 89 | 51 | 38 | 610 | 261 | 329 | 8 | 7 | 1 |
| 10—15 | 307 | 149 | 158 | 193 | 90 | 103 | 114 | 59 | 55 | 73 | 32 | 41 |
| 15—20 | 252 | 103 | 149 | 220 | 81 | 139 | 32 | 22 | 10 | 99 | 44 | 55 |
| 20 and over | 1,138 | 585 | 553 | 791 | 429 | 362 | 347 | 186 | 191 | 389 | 291 | 98 |
| (G) TRIBAL AND OTHERS. | | | | | | | | | | | | |
| Total | 17 | 12 | 5 | 14 | 11 | 3 | 3 | 1 | 2 | 7 | 6 | 1 |
| 0—10 | 1 | 1 | .. | .. | .. | .. | 1 | 1 | .. | .. | .. | .. |
| 10—15 | 2 | 2 | .. | 2 | 2 | .. | .. | .. | .. | 1 | 1 | .. |
| 15—20 | 2 | 1 | 2 | 1 | 1 | .. | 2 | .. | 2 | 1 | 1 | .. |
| 20 and over | 11 | 8 | 3 | 11 | 8 | 3 | .. | .. | .. | 5 | 4 | 1 |

BIRTH-PLACE.

(Corresponding to Imperial Table VI.)

| Province or State where born. | Persons. | Males. | Females. |
|--|----------------|---------------|---------------|
| 1 | 2 | 3 | 4 |
| Total Population | 135,574 | 72,079 | 63,495 |
| A—India excluding Aden | 135,485 | 72,024 | 63,461 |
| A I—Bombay Presidency including Bombay States and Agencies | 107,892 | 56,815 | 51,077 |
| Sholapur District | 93,136 | 48,907 | 44,229 |
| Rest of the Bombay Presidency including Bombay States and Agencies | 14,756 | 7,908 | 6,848 |
| A II—Provinces and States in India beyond Bombay | 27,593 | 15,209 | 12,384 |
| (a) Provinces and States adjacent to Bombay Presidency | 27,230 | 14,947 | 12,283 |
| (1) British Provinces | 1,778 | 999 | 779 |
| (i) Madras | 1,472 | 783 | 689 |
| (ii) Central Provinces and Berar | 115 | 57 | 58 |
| (iii) Punjab | 121 | 89 | 32 |
| (iv) Baluchistan | 70 | 70 | |
| (2) States | 25,452 | 13,948 | 11,504 |
| (i) Western India States Agency | 41 | 41 | |
| (ii) Mysore | 35 | 16 | 19 |
| (iii) Hyderabad | 24,559 | 13,350 | 11,209 |
| (iv) Central India Agency | 66 | 63 | 3 |
| (v) Rajputana | 710 | 447 | 263 |
| (vi) Baroda | 41 | 31 | 10 |
| (b) Other Provinces and States | 295 | 218 | 77 |
| (i) Ajmer-Merwara | 43 | 39 | 4 |
| (ii) Bengal | 20 | 17 | 3 |
| (iii) Burma | 8 | 5 | 3 |
| (iv) Delhi | 14 | 13 | 1 |
| (v) Gwalior | 50 | 29 | 21 |
| (vi) North-West Frontier Province | 11 | 11 | |
| (vii) United Provinces | 140 | 104 | 45 |
| (c) French and Portuguese Settlement in India | 68 | 44 | 24 |
| B—Other Asiatic Countries | 28 | 26 | 2 |
| (a) Outside British Dominions | 28 | 26 | 2 |
| (1) Afghanistan | 23 | 21 | 2 |
| (2) Nepal | 5 | 5 | |
| C—Europe | 51 | 25 | 26 |
| (a) Continental Europe | 46 | 25 | 21 |
| (b) Europe unspecified | 5 | | 5 |
| D—Africa | 2 | | 2 |
| (a) Africa Unspecified | 2 | | 2 |
| E—America | 1 | 1 | |
| (b) America unspecified | 1 | 1 | |
| F—Australasia | 7 | 3 | 4 |
| (a) Within British Dominions | 7 | 3 | 4 |
| (i) New Zealand | 3 | 3 | |
| (ii) Australia | 4 | | 4 |

OCCUPATION OR MEANS OF LIVELIHOOD.

(Corresponding to Imperial Table X—Part I.)

| | Persons. | Males. | Females. |
|---|----------|--------|----------|
| Total earners | 51,352 | 43,866 | 7,986 |
| Total working dependants | 3,586 | 287 | 3,299 |
| Total non-working dependants | 80,636 | 28,426 | 52,210 |
| Total Population .. | 135,574 | 72,079 | 63,495 |

OCCUPATION OR MEANS OF LIVELIHOOD.

(Corresponding to Imperial Table X—Part I.)

| Group No. | Occupation. | Total following occupation. | As principal occupation. | | As working dependants. | | As subsidiary to other occupation. | |
|-----------|--|-----------------------------|--------------------------|----------|------------------------|----------|------------------------------------|----------|
| | | | Males. | Females. | Males. | Females. | Males. | Females. |
| 1 | 2 | 3 | 4 | 5 | 6 | 7 | 8 | 9 |
| | Total all classes | 55,383 | 43,368 | 7,986 | 287 | 3,299 | 371 | 54 |
| | Total Class A—Production of Raw Materials | 4,426 | 3,395 | 918 | 42 | 30 | 32 | 9 |
| | Total Sub-Class I—Exploitation of Animals and Vegetation | 4,425 | 3,394 | 918 | 42 | 30 | 32 | 9 |
| | Total Order 1—Pasture and Agriculture | 4,392 | 3,362 | 917 | 42 | 30 | 32 | 9 |
| | Total Sub-Order (a) Cultivation | 3,197 | 2,451 | 673 | 29 | 9 | 35 | 7 |
| 1 | Non-cultivating proprietors taking rent in money of kind | 269 | 242 | 10 | 4 | 1 | 11 | 1 |
| 5 | Cultivating owners | 147 | 140 | 2 | .. | .. | 4 | 1 |
| 6 | Tenant cultivators | 72 | 65 | 1 | 1 | .. | 5 | .. |
| 7 | Agricultural labourers | 2,709 | 2,004 | 660 | 24 | 8 | 8 | 5 |
| | Total Sub-Order 1 (b) Cultivation of special crops, fruit, etc. (Planters, managers, clerks and labourers) | 886 | 356 | 211 | 4 | 10 | 4 | 1 |
| 16 | Market gardeners, flower and fruit growers | 586 | 356 | 211 | 4 | 10 | 4 | 1 |
| | Total Sub-Order 1 (c) Forestry | 141 | 116 | 14 | 2 | 9 | .. | .. |
| 18 | Wood cutters and charcoal burners | 141 | 116 | 14 | 2 | 9 | .. | .. |
| | Total Sub-Order 1 (d) Stock raising | 468 | 439 | 19 | 7 | 2 | .. | 1 |
| 21 | Cattle and buffalo breeders and keepers | 342 | 314 | 18 | 7 | 2 | .. | 1 |
| 23 | Herdsmen, shepherds and breeders of other animals | 126 | 125 | 1 | .. | .. | .. | .. |
| | Total Order 2—Fishing and Hunting | 33 | 32 | 1 | .. | .. | .. | .. |
| 27 | Fishing and Pearling | 32 | 32 | .. | .. | .. | .. | .. |
| 28 | Hunting | 1 | .. | 1 | .. | .. | .. | .. |
| | Total Sub-Class II—Exploitation of Minerals | 1 | 1 | .. | .. | .. | .. | .. |
| | Total Order 4—Non-Metallic Minerals | 1 | 1 | .. | .. | .. | .. | .. |
| 40 | Salt, saltpetre and other saline substances | 1 | 1 | .. | .. | .. | .. | .. |
| | Total Class B—Preparation and Supply of Material substances | 42,916 | 33,175 | 6,067 | 193 | 3,201 | 220 | 40 |
| | Total Sub-Class III—Industry | 37,021 | 27,977 | 5,682 | 180 | 3,140 | 104 | 25 |
| | Total Order 5—Textiles | 31,989 | 23,520 | 5,183 | 127 | 3,102 | 11 | 26 |
| 42 | Cotton ginning, cleaning and pressing | 19,903 | 16,637 | 3,188 | 15 | 24 | 4 | 35 |
| 43 | Cotton spinning, sizing and weaving | 11,589 | 6,737 | 1,876 | 122 | 2,849 | 4 | 1 |
| 45 | Rope, twine, string and other fibres | 127 | 67 | 47 | .. | 11 | 2 | .. |
| 46 | Wool carding, spinning and weaving | 230 | 3 | 60 | .. | 167 | .. | .. |
| 47 | Silk spinning and weaving | 97 | 39 | 7 | .. | 51 | .. | .. |
| 49 | Dyeing, bleaching, printing, preparation and sponging of textiles | 32 | 30 | 2 | .. | .. | .. | .. |
| 50 | Lace, crops, embroideries, fringes, etc., and insufficiently described textile industries | 11 | 7 | 3 | .. | .. | 1 | .. |
| | Total Order 6—Hides, skins and Hard Materials from the Animal Kingdom | 42 | 38 | 2 | .. | 1 | 1 | .. |
| 51 | Working in leather | 42 | 38 | 2 | .. | 1 | 1 | .. |
| | Total Order 7—Wood | 693 | 654 | 19 | 2 | 16 | 2 | .. |
| 54 | Sawyers | 5 | 2 | 2 | .. | .. | .. | .. |
| 55 | Carpenters, turners and joiners, etc. | 630 | 623 | 3 | 2 | .. | 2 | .. |
| 56 | Basket-makers and other industries of woody materials, including leaves and thatchers and builders working with bamboo, reeds or similar materials | 58 | 28 | 14 | .. | 16 | .. | .. |
| | Total Order 8—Metals | 424 | 399 | 16 | 2 | 3 | 4 | .. |
| 59 | Blacksmiths, other workers in iron, makers of implements | 146 | 133 | 9 | 1 | 3 | .. | .. |
| 60 | Workers in brass, copper and bell metal | 61 | 59 | .. | .. | .. | 2 | .. |
| 61 | Workers in other metals (except precious metals) | 217 | 207 | 7 | 1 | .. | 2 | .. |
| | Total Order 9—Ceramics | 260 | 231 | 24 | .. | .. | 5 | .. |
| 63 | Potters and makers of earthenware | 259 | 230 | 24 | .. | .. | 5 | .. |
| 64 | Brick and tile-makers | 1 | 1 | .. | .. | .. | .. | .. |

| Group No. | Occupation. | Total following occupation. | As principal occupation. | | As working dependants. | | As subsidiary to other occupation. | |
|-----------|---|-----------------------------|--------------------------|------------|------------------------|-----------|------------------------------------|-----------|
| | | | Males. | Females. | Males. | Females. | Males. | Females. |
| 1 | 2 | 3 | 4 | 5 | 6 | 7 | 8 | 9 |
| | Total Order 10—Chemical Products Properly so called and Analogous. | 34 | 29 | 1 | .. | 3 | 2 | .. |
| 66 | Manufacture of matches, fire-works and other explosives .. | 7 | 7 | .. | .. | .. | .. | .. |
| 67 | Manufacture of aerated and mineral waters and ice .. | 13 | 13 | .. | .. | .. | .. | .. |
| 68 | Manufacture and refining of vegetable oils .. | 14 | 9 | 1 | .. | 2 | 2 | .. |
| | Total Order 11—Food Industries | 774 | 844 | 76 | 11 | 11 | 32 | .. |
| 71 | Rice pounders and huskers and flour-grinders .. | 79 | 59 | 14 | .. | 4 | 2 | .. |
| 72 | Grain parchers, etc. .. | 96 | 51 | 32 | 5 | .. | 8 | .. |
| 73 | Butchers .. | 361 | 346 | 7 | 4 | 4 | .. | .. |
| 75 | Sweetmeat and confection makers .. | 122 | 106 | 1 | 2 | 3 | 10 | .. |
| 76 | Toddy drawers .. | 11 | 11 | .. | .. | .. | .. | .. |
| 77 | Brewers and distillers .. | 1 | 1 | .. | .. | .. | .. | .. |
| 78 | Manufacturers of Tobacco .. | 101 | 67 | 22 | .. | .. | 12 | .. |
| 80 | Manufacturers of Ganja .. | 3 | 3 | .. | .. | .. | .. | .. |
| | Total Order 12—Industries of Dress and the Toilet | 1,566 | 1,363 | 151 | 20 | 9 | 27 | 2 |
| 82 | Boot, shoe, sandal and clog makers .. | 223 | 168 | 55 | .. | .. | .. | .. |
| 83 | Tailors, milliners, dressmakers and darters .. | 684 | 621 | 44 | 13 | 1 | 3 | .. |
| 84 | Embroiderers, hat-makers and makers of other articles of wear .. | 1 | 1 | .. | .. | .. | .. | .. |
| 85 | Washing and cleaning .. | 215 | 146 | 51 | 7 | 2 | 7 | 2 |
| 86 | Barbers, hair-dressers and wig-makers .. | 441 | 425 | 1 | .. | .. | 15 | .. |
| 87 | Other industries connected with the toilet .. | 2 | 2 | .. | .. | .. | .. | .. |
| | Total Order 13—Furniture Industries | 2 | .. | 1 | .. | 1 | .. | .. |
| 88 | Cabinet-makers, carriage-painters, etc. .. | 2 | .. | 1 | .. | 1 | .. | .. |
| | Total Order 14—Building Industries | 508 | 456 | 39 | 3 | 1 | 9 | .. |
| 90 | Time burners, cement workers, excavators and well sinkers: Stone cutters and dressers: Brick layers and masons: Builders (other than building made of bamboo or similar materials), painters, decorators of houses, tilers, plumbers .. | 508 | 456 | 39 | 3 | 1 | 9 | .. |
| | Total Order 16—Production and Transmission of Physical Force .. | 28 | 26 | 2 | .. | .. | .. | .. |
| 94 | Heat, light, electricity, motive power, etc., Gas works and electric light and power .. | 28 | 26 | 2 | .. | .. | .. | .. |
| | Total Order 17—Miscellaneous and Undefined Industries .. | 701 | 517 | 168 | 5 | .. | 11 | .. |
| 93 | Printers, engravers, bookbinders, etc. .. | 16 | 14 | .. | 2 | .. | 4 | .. |
| 98 | Makers of jewellery and ornaments .. | 8 | 6 | 2 | .. | .. | .. | .. |
| 99 | Other miscellaneous and undefined industries (toy-making, taxidermy, etc.) .. | 331 | 247 | 70 | 3 | .. | 11 | .. |
| 100 | Scavenging .. | 346 | 250 | 96 | .. | .. | .. | .. |
| | Total Sub-Class IV—Transport | 1,816 | 1,717 | 99 | .. | .. | .. | .. |
| | Total Order 19—Transport by Water | 2 | 2 | .. | .. | .. | .. | .. |
| 102 | Ship-owners, boat-owners and their employees, officers, mariners, etc., Ships brokers, boatmen and two men .. | 2 | 2 | .. | .. | .. | .. | .. |
| | Total Order 20—Transport by Road | 371 | 348 | 23 | .. | .. | .. | .. |
| 105 | Persons (other than labourers) employed on the construction and maintenance of roads and bridges .. | 4 | 4 | .. | .. | .. | .. | .. |
| 107 | Owners, managers and employees (excluding personal servants) connected with mechanically driven vehicles (including trams) .. | 32 | 9 | 23 | .. | .. | .. | .. |
| 110 | Pack elephant, camel, mule, ass and bullock, owners and drivers .. | 330 | 330 | .. | .. | .. | .. | .. |
| 111 | Porters and messengers .. | 5 | 5 | .. | .. | .. | .. | .. |
| | Total Order 21—Transport by Rail | 988 | 912 | 76 | .. | .. | .. | .. |
| 112 | Railway employees of all kinds other than coolies .. | 975 | 903 | 72 | .. | .. | .. | .. |
| 113 | Labourers employed on railway construction and maintenance and coolies and porters employed on railway premises .. | 13 | 9 | 4 | .. | .. | .. | .. |
| | Total Order 23—Post Office, Telegraph and Telephone Services .. | 455 | 455 | .. | .. | .. | .. | .. |
| 114 | Post Office, Telegraph and Telephone services .. | 455 | 455 | .. | .. | .. | .. | .. |
| | Total Sub-Class V—Trade | 4,079 | 3,581 | 306 | 13 | 61 | 116 | 2 |
| | Total Order 25—Banks, Establishments of Credit, Exchange and Insurance | 343 | 265 | 4 | .. | 1 | 73 | .. |
| 115 | Bank managers, money-lenders, exchange and insurance agents, money-changers and brokers and their employees .. | 343 | 265 | 4 | .. | 1 | 73 | .. |

| Group No. | Occupation. | Total following occupation. | As principal occupation. | | As working dependants. | | As subsidiary to other occupation. | |
|-----------|---|-----------------------------|--------------------------|------------|------------------------|-----------|------------------------------------|-----------|
| | | | Males. | Females. | Males. | Females. | Males. | Females. |
| 1 | 2 | 3 | 4 | 5 | 6 | 7 | 8 | 9 |
| | Total Order 24—Brokerage Commission and export | 8 | 7 | .. | .. | .. | .. | 1 |
| 116 | Brokers, commission agents, commercial travellers, warehouse-owners and employees | 8 | 7 | .. | .. | .. | .. | 1 |
| | Total Order 25—Trade in Textiles | 30 | 30 | .. | .. | .. | .. | .. |
| 117 | Trade in piece-goods, wool, cotton, silk, hair and other textiles .. | 30 | 30 | .. | .. | .. | .. | .. |
| | Total Order 26—Trade in Skins, Leather and Furs | 7 | 7 | .. | .. | .. | .. | .. |
| 118 | Trade in skins, leather, furs, feathers, horn, etc., and the articles made from these | 7 | 7 | .. | .. | .. | .. | .. |
| | Total Order 27—Trade in Wood | 7 | 7 | .. | .. | .. | .. | .. |
| 119 | Trade in wood (not firewood) | 7 | 7 | .. | .. | .. | .. | .. |
| | Total Order 28—Trade in Metals | 328 | 325 | .. | .. | .. | 1 | .. |
| 123 | Trade in metals, machinery, knives, tools, etc. | 326 | 325 | .. | .. | .. | 1 | .. |
| | Total Order 29—Trade in Pottery, Bricks and Tiles | 2 | 2 | .. | .. | .. | .. | .. |
| 124 | Trade in pottery, bricks and tiles | 2 | 2 | .. | .. | .. | .. | .. |
| | Total Order 30—Trade in Chemical Products | 105 | 90 | 15 | .. | .. | .. | .. |
| 125 | Drugs, dyes, paints, petroleum, explosives, etc. | 105 | 90 | 15 | .. | .. | .. | .. |
| | Total Order 31—Hotels, Cafes, Restaurants, etc. | 329 | 280 | 36 | 5 | .. | 7 | 1 |
| 126 | Vendors of wine, liquors, aerated waters and ice | 32 | 29 | .. | 1 | .. | 1 | 1 |
| 127 | Owners and Managers of hotels, cook-shops, sarais, etc. (and employees) | 297 | 251 | 36 | 4 | .. | 6 | .. |
| | Total Order 32—Other Trade in Food stuffs | 1,135 | 989 | 135 | 1 | 50 | 10 | .. |
| 129 | Grain and pulse dealers | 95 | 80 | 13 | .. | 2 | .. | .. |
| 131 | Dealers in dairy products, eggs and poultry | 179 | 145 | 26 | .. | 7 | 1 | .. |
| 133 | Dealers in fodder for animals | 31 | 31 | .. | .. | .. | .. | .. |
| 134 | Dealers in other food-stuffs | 616 | 565 | 39 | 1 | 2 | 8 | .. |
| 135 | Dealers in tobacco | 204 | 198 | 57 | .. | 38 | 1 | .. |
| 136 | Dealers in opium | 10 | 10 | .. | .. | .. | .. | .. |
| | Total Order 33—Trade in Clothing and Toilet Articles | 281 | 270 | 2 | 4 | .. | 3 | .. |
| 138 | Trade in ready-made clothing and other articles of dress and the toilet (hats, umbrellas, socks, ready-made shoes, perfumes, etc.) .. | 281 | 270 | 2 | 4 | .. | 3 | .. |
| | Total Order 34—Trade in Means of Transport | 444 | 441 | .. | .. | .. | 3 | .. |
| 142 | Dealers and hirers, in mechanical transport motors, cycles, etc. .. | 55 | 53 | .. | .. | .. | .. | .. |
| 143 | Dealers and hirers in other carriages, carts, boats, etc. | 389 | 388 | .. | .. | .. | 1 | .. |
| | Total Order 37—Trade in Fuel | 25 | 25 | .. | .. | .. | .. | .. |
| 145 | Dealers in firewood, charcoal, coal, cowdung, etc. | 25 | 25 | .. | .. | .. | .. | .. |
| | Total Order 38—Trade in Articles of Luxury and those Pertaining to Letters and the Arts and Sciences | 748 | 651 | 78 | 3 | 10 | 6 | .. |
| 146 | Dealers in precious stones, jewellery (real and imitation), clocks, optical instruments, etc. | 447 | 441 | 1 | 1 | .. | 4 | .. |
| 147 | Dealers in common bangles, bead necklaces, fans, small articles, toys, hunting and fishing tackle, flowers, etc. | 80 | 48 | 27 | .. | 10 | 1 | .. |
| 148 | Publishers, booksellers, stationers, dealers in music, pictures, musical instruments and curiosities | 216 | 162 | 50 | 2 | .. | 1 | .. |
| | Total Order 39—Trade of other Sorts | 289 | 242 | 36 | .. | .. | 11 | .. |
| 149 | Dealers in rags, stable refuse, etc. | 16 | 13 | 3 | .. | .. | .. | .. |
| 150 | General store-keepers and shop-keepers otherwise unspecified .. | 273 | 229 | 39 | .. | .. | 11 | .. |
| | Total Class C—Public Administration and Liberal Arts | 3,280 | 2,889 | 334 | 17 | 1 | 19 | .. |
| | Total Sub-Class VI—Public Force | 991 | 991 | .. | .. | .. | .. | .. |
| | Total Order 40—Army | 1 | 1 | .. | .. | .. | .. | .. |
| 153 | Army (Imperial) | 1 | 1 | .. | .. | .. | .. | .. |
| | Total Order 43—Police | 990 | 990 | .. | .. | .. | .. | .. |
| 157 | Police | 988 | 988 | .. | .. | .. | .. | .. |
| 158 | Village watchmen | 2 | 2 | .. | .. | .. | .. | .. |

| Group No. | Occupation. | Total following occupation. | As principal occupation. | | As working dependants. | | As subsidiary to other occupation. | |
|-----------|---|-----------------------------|--------------------------|----------|------------------------|----------|------------------------------------|----------|
| | | | Males. | Females. | Males. | Females. | Males. | Females. |
| 1 | 2 | 3 | 4 | 5 | 6 | 7 | 8 | 9 |
| | Total Sub-Class VII—Public Administration | 1,198 | 994 | 201 | 3 | .. | .. | .. |
| | Total Order 44—Public Administration | 1,198 | 994 | 201 | 3 | .. | .. | .. |
| 159 | Service of the State | 491 | 487 | 4 | .. | .. | .. | .. |
| 160 | Service of Indian and Foreign States | 4 | .. | 4 | .. | .. | .. | .. |
| 161 | Municipal and other local (not village) service | 646 | 458 | 188 | .. | .. | .. | .. |
| 162 | Village officials and servants other than watchmen | 57 | 49 | 5 | 3 | .. | .. | .. |
| | Total Sub-Class VIII—Professions and Liberal Arts | 1,071 | 904 | 133 | 14 | 1 | 19 | .. |
| | Total Order 45—Religion | 277 | 249 | 15 | 8 | 1 | 4 | .. |
| 163 | Priests, ministers, etc. | 25 | 14 | 11 | .. | .. | .. | .. |
| 164 | Monks, nuns, religious mendicants | 241 | 226 | 2 | 5 | 1 | 4 | .. |
| 165 | Religious workers | 9 | 7 | 2 | .. | .. | .. | .. |
| 166 | Servants in religious edifices, burial and burning grounds, pilgrim conductors, circumcisers, etc. | 2 | 2 | .. | .. | .. | .. | .. |
| | Total Order 46—Law | 193 | 182 | 2 | 6 | .. | 3 | .. |
| 167 | Lawyers of all kinds, including Qazis, Law Agents and Mukhtars. | 124 | 120 | 2 | .. | .. | 2 | .. |
| 168 | Lawyers' clerks, petition writers, etc. | 69 | 62 | .. | 6 | .. | 1 | .. |
| | Total Order 47—Medicine | 187 | 146 | 37 | .. | .. | 4 | .. |
| 169 | Registered medical practitioners including oculists | 87 | 36 | 1 | .. | .. | .. | .. |
| 170 | Other persons practising the healing arts without being registered | 75 | 72 | .. | .. | .. | 3 | .. |
| 172 | Midwives, Vaccinators, compounders, nurses, masseurs, etc. | 75 | 38 | 36 | .. | .. | 1 | .. |
| | Total Order 48—Instruction | 190 | 122 | 68 | .. | .. | .. | .. |
| 174 | Professors and teachers of all kinds | 172 | 108 | 64 | .. | .. | .. | .. |
| 176 | Clerks and servants connected with education | 18 | 14 | 4 | .. | .. | .. | .. |
| | Total Order 49—Letters, Arts and Sciences (other than 46) | 224 | 205 | 11 | .. | .. | 8 | .. |
| 177 | Architects, surveyors, engineers, and their employees (not being State servants) | 63 | 58 | .. | .. | .. | 5 | .. |
| 179 | Artists, sculptors and image-makers | 38 | 38 | .. | .. | .. | .. | .. |
| 181 | Horoscope casters, astrologers, fortune-tellers, wizards, witches and medium | 90 | 77 | 10 | .. | .. | 3 | .. |
| 182 | Musicians (composers and performers other than military), actors, dancers, etc. | 32 | 22 | .. | .. | .. | .. | .. |
| 183 | Managers and employees of places of public entertainments, race courses, societies, clubs | 1 | .. | 1 | .. | .. | .. | .. |
| | Total Class D—Miscellaneous | 4,761 | 3,907 | 647 | 35 | 67 | 100 | 5 |
| | Total Sub-Class IX—Persons living on their Income | 318 | 203 | 68 | 4 | 24 | 14 | 5 |
| | Total Order 50—Persons living Principally on their Income | 318 | 203 | 68 | 4 | 24 | 14 | 5 |
| 185 | Proprietors (other than of agricultural land), fund and scholarships holders and pensioners | 318 | 203 | 68 | 4 | 24 | 14 | 5 |
| | Total Sub-Class X—Domestic Service | 1,614 | 1,342 | 169 | 11 | 15 | 77 | .. |
| | Total Order 51—Domestic Service | 1,614 | 1,342 | 169 | 11 | 15 | 77 | .. |
| 186 | Private motor-drivers and cleaners | 386 | 374 | .. | .. | .. | 12 | .. |
| 187 | Other domestic service | 1,228 | 968 | 160 | 11 | 15 | 65 | .. |
| | Total Sub-Class XI—Insufficiently Described Occupations | 2,344 | 2,010 | 216 | 11 | 3 | 4 | .. |
| | Total Order 52—General terms which do not indicate a definite occupation | 2,344 | 2,010 | 216 | 11 | 3 | 4 | .. |
| 188 | Manufacturers, businessmen and contractors, otherwise unspecified | 2 | 2 | .. | .. | .. | .. | .. |
| 189 | Cashiers, accountants, book-keepers, clerks and other employees in unspecified offices and warehouses and shops | 672 | 607 | 49 | 11 | 1 | 4 | .. |
| 191 | Labourers and workmen otherwise unspecified | 1,570 | 1,401 | 167 | .. | 2 | .. | .. |
| | Total Sub-Class XII—Unproductive | 585 | 353 | 194 | 9 | 25 | 5 | .. |
| | Total Order 54—Beggars, Bagnants, Prostitutes | 383 | 232 | 127 | 9 | 15 | .. | .. |
| 193 | Beggars and vagrants | 335 | 232 | 83 | 9 | 11 | .. | .. |
| 194 | Procurers and prostitutes | 48 | .. | 44 | .. | 4 | .. | .. |
| | Total Order 55—Other Unclassified Non-Productive Industries | 302 | 120 | 67 | .. | 10 | 5 | .. |
| 195 | Other unclassified non-productive industries | 202 | 120 | 67 | .. | 19 | 5 | .. |

(Corresponding to Imperial Table XIX.)

EUROPEAN AND ALLIED RACES AND ANGLO-INDIANS BY RACE AND AGE.

(A) EUROPEANS AND ALLIED RACES (INCLUDING ARMENIANS).

| Name of City. | Total. | | | BRITISH SUBJECTS. | | | | | | | | | | | | | | | |
|---------------|--------|--------|----------|-------------------|--------|----------|--------|----------|--------|----------|--------|----------|--------|----------|--------|----------|--------|----|--|
| | | | | All Ages. | | | 0-13. | | 14-16. | | 17-23. | | 24-33. | | 34-43. | | 44-53. | | |
| | Total. | Males. | Females. | Total. | Males. | Females. | Males. | Females. | Males. | Females. | Males. | Females. | Males. | Females. | Males. | Females. | | | |
| 1 | 2 | 3 | 4 | 5 | 6 | 7 | 8 | 9 | 10 | 11 | 12 | 13 | 14 | 15 | 16 | 17 | 18 | 19 | |
| Poona .. | 3,503 | 2,619 | 884 | 3,459 | 2,595 | 864 | 184 | 178 | 46 | 26 | 870 | 114 | 1,055 | 224 | 229 | 186 | 121 | 90 | |
| Sholapur .. | 57 | 34 | 23 | 56 | 33 | 23 | 10 | 8 | 2 | .. | .. | 2 | 5 | 7 | 8 | 4 | 7 | 4 | |

| Name of City. | BRITISH SUBJECTS— contd. | | OTHERS (INCLUDING ARMENIANS). | | | | | | | | | | | | | | | |
|---------------|-----------------------------|----------|-------------------------------|--------|----------|--------|----------|--------|----------|--------|----------|--------|----------|--------|----------|--------|----------|--------------|
| | 54 and over. | | All Ages. | | | 0-13. | | 14-16. | | 17-23. | | 24-33. | | 34-43. | | 44-53. | | 54 and over. |
| | Males. | Females. | Total. | Males. | Females. | Males. | Females. | Males. | Females. | Males. | Females. | Males. | Females. | Males. | Females. | Males. | Females. | Males. |
| 1 | 20 | 21 | 22 | 23 | 24 | 25 | 26 | 27 | 28 | 29 | 30 | 31 | 32 | 33 | 34 | 35 | 36 | 37 |
| Poona .. | 110 | 46 | 44 | 24 | 20 | .. | 12 | .. | .. | .. | 1 | 12 | 8 | 9 | 4 | 10 | 5 | 3 |
| Sholapur .. | 1 | 1 | 1 | 1 | .. | .. | .. | .. | .. | .. | .. | .. | .. | .. | .. | .. | .. | 1 |

(B) ANGLO-INDIANS.

| Name of City. | All Ages. | | | 0-3. | | 4-6. | | 7-13. | | 14-16. | | 17-19. | | 20-29. | | 30-39. | | 40-49. | | 50-59. | | 60-69. | | 70 and over. | |
|---------------|-----------|--------|----------|--------|----------|--------|----------|--------|----------|--------|----------|--------|----------|--------|----------|--------|----------|--------|----------|--------|----------|--------|----------|--------------|----------|
| | Total. | Males. | Females. | Males. | Females. | Males. | Females. | Males. | Females. | Males. | Females. | Males. | Females. | Males. | Females. | Males. | Females. | Males. | Females. | Males. | Females. | Males. | Females. | Males. | Females. |
| 1 | 2 | 3 | 4 | 5 | 6 | 7 | 8 | 9 | 10 | 11 | 12 | 13 | 14 | 15 | 16 | 17 | 18 | 19 | 20 | 21 | 22 | 23 | 24 | 25 | 26 |
| Poona .. | 1,476 | 621 | 855 | 32 | 52 | 44 | 65 | 83 | 155 | 39 | 102 | 39 | 70 | 119 | 145 | 82 | 80 | 63 | 79 | 43 | 40 | 15 | 29 | 62 | 5 |
| Sholapur .. | 176 | 32 | 124 | 17 | 13 | 12 | 15 | 14 | 14 | 1 | 7 | 2 | 10 | 2 | 30 | 2 | 17 | .. | 8 | .. | 7 | 2 | 3 | .. | .. |

GENERAL CLASSIFICATION OF BUILDINGS BY USES.

The scheme of classification adopted on this occasion is generally the same as that adopted at the 1921 Census.

Building means.—"The whole building under one undivided roof, or under two or more roofs connected *inter se* by subsidiary roofs."

Bungalows and dwelling houses.—This includes blocks of flats, residential hotels, club chambers, etc.

Servant's quarters includes cases of servants' quarters attached to or over kitchens, godowns, garages, stables, etc.

Chawl means a building containing a number of separate small tenements.

Factories, shops, offices, etc., combined with dwellings.—This is used in a wide sense, and includes all cases of buildings which contain partly offices (of all kinds including public offices), or shops, or rooms used for any commercial purpose, and partly rooms used as ordinary dwellings.

Institutions includes Hospitals, Jails, Asylums, Hostels, "Lines" etc.

Huts includes tents, lean-tos, and all other temporary structures used as dwellings.

Institutions and places of amusement.—This includes Theatres, Assembly Rooms, Libraries, Gymkhanas, Club houses, Schools, Colleges and all Public buildings not combined with dwellings.

Factories, mills and works.—This includes all kinds of workshops and repair shops, and any building in which anything is manufactured, for instance a bakery.

Godowns, stables, garages, sheds and chowkies.—Here are placed all buildings in which any kind of stores are placed, or animals or conveyances are kept, or which are used for night or day watchmen to sit in, without constituting residential quarters.

The terms "Residential" and "Non-residential" refer to the *ordinary* uses of each building, and are irrespective of whether any person was or was not enumerated in the building on the Census night.

Buildings under the control of the Royal Indian Marine, Customs and Railways are shown separately at the end of each Section, and not in the Circle within which they are situated. Buildings under Military control are shown at the end of the table.

The figures in the Table include buildings under construction or demolition. These are also separately shown below for each Ward. But those under control of the Royal Indian Marine, Customs and Railways are not separated.

Number of buildings under construction or demolition.

| Ward. | | | | | | Under construction. | Under demolition. |
|----------|----|----|----|----|----|------------------------|----------------------|
| A | .. | .. | .. | .. | .. | 13 | 29 |
| B | .. | .. | .. | .. | .. | 4 | 30 |
| C | .. | .. | .. | .. | .. | 21 | 16 |
| D | .. | .. | .. | .. | .. | 15 | 52 |
| E | .. | .. | .. | .. | .. | 5 | 67 |
| F | .. | .. | .. | .. | .. | 5 | 37 |
| G | .. | .. | .. | .. | .. | 8 | 48 |
| Total .. | | | | | | 71 | 279 |

Out of these 228 are residential and 122 non-residential.

GENERAL CLASSIFICATION OF BUILDINGS.

| Ward. | Serial No. of section. | NAME OF SECTION. | Serial No. of circle. | RESIDENTIAL BUILDINGS. | | | | | | | | NON-RESIDENTIAL BUILDINGS. | | | | | | | | Total number of buildings. |
|-------|------------------------|----------------------------|-----------------------|--------------------------------|---------------------|---------|--|---------------|---------------|-------|----------------------------|----------------------------|--|-----------------------------|--------------------|---|----------------------------|--------|-------|----------------------------|
| | | | | Bungalows and dwelling houses. | Servant's quarters. | Chawls. | Factories, shops, offices, etc. combined with dwellings. | Dharmashalas. | Institutions. | Huts. | Others and unclassifiable. | Places of worship. | Institutions and places of amusements. | Factories, Mills and Works. | Offices and shops. | Godowns, stables, garages, sheds and showies. | Others and unclassifiable. | | | |
| A | | Grand total of Bombay City | .. | 9,624 | 1,023 | 9,075 | 6,596 | 108 | 307 | 5,459 | 33 | 755 | 612 | 1,536 | 3,254 | 12,229 | 232 | 50,833 | | |
| | | Grand total for A Ward | .. | 688 | 214 | 270 | 898 | 5 | 47 | 166 | 14 | 55 | 71 | 146 | 372 | 950 | 10 | 3,886 | | |
| | 1 | Upper Colaba—Total | .. | 1 | 25 | 6 | 7 | 2 | .. | 32 | .. | 13 | 8 | 8 | 4 | 19 | 2 | 118 | | |
| | 2 | Lower Colaba—Total | .. | .. | 306 | 111 | 74 | 88 | 1 | 5 | 82 | 1 | 13 | 9 | 20 | 35 | 271 | 2 | 1,018 | |
| | | 1 | 73 | 39 | 3 | 5 | .. | 1 | 2 | .. | 2 | .. | .. | 1 | 49 | .. | 175 | | | |
| | | 2 | 37 | 21 | 16 | 13 | .. | 1 | 4 | .. | .. | 1 | 10 | 6 | 68 | .. | 175 | | | |
| | | 3 | 54 | .. | 4 | 24 | 1 | .. | .. | .. | 2 | .. | .. | 2 | 2 | .. | 89 | | | |
| | | 4 | 24 | .. | 6 | 5 | .. | .. | 8 | .. | 1 | 1 | .. | 2 | 5 | 1 | 53 | | | |
| | | 5 | 22 | .. | 13 | 5 | .. | .. | 40 | .. | 4 | .. | .. | 2 | 10 | .. | 99 | | | |
| | | 6 | 31 | 33 | 18 | 5 | .. | 3 | 6 | .. | 3 | 4 | 4 | 6 | 63 | .. | 179 | | | |
| | | 7 | 3 | 3 | 7 | 5 | .. | .. | 1 | .. | .. | 1 | 1 | 1 | 16 | .. | 32 | | | |
| | | 8 | 56 | 12 | .. | 19 | .. | .. | 12 | 1 | 1 | .. | 1 | 9 | 33 | 1 | 145 | | | |
| | | Customs | .. | .. | .. | .. | .. | .. | .. | .. | .. | .. | .. | .. | 2 | .. | 2 | | | |
| | | B.B.C.I. | 6 | 2 | 7 | .. | .. | .. | 9 | .. | .. | .. | 2 | 4 | 6 | 80 | .. | 67 | | |
| | | B.P.T. | .. | .. | .. | 1 | .. | .. | .. | .. | .. | .. | .. | .. | 1 | .. | 2 | | | |
| | 3 | Fert, South—Total | .. | 23 | 23 | .. | 101 | .. | 3 | 1 | .. | 4 | 0 | 53 | 100 | 87 | .. | 380 | | |
| | | 1 | 2 | 1 | .. | 25 | .. | .. | .. | .. | .. | .. | 1 | 22 | 4 | .. | 58 | | | |
| | | 2 | 7 | 3 | .. | 28 | .. | 1 | .. | .. | 2 | 1 | 8 | 33 | 12 | .. | 85 | | | |
| | | 3 | 2 | 3 | .. | 14 | .. | .. | .. | .. | 2 | 1 | 4 | 25 | 5 | .. | 54 | | | |
| | | 4 | 2 | .. | .. | 20 | .. | .. | .. | .. | .. | .. | 4 | 10 | 4 | .. | 40 | | | |
| | | 5 | 3 | 5 | .. | 9 | .. | .. | 1 | .. | .. | 2 | 1 | 4 | 9 | .. | 24 | | | |
| | | 6 | .. | 2 | .. | 1 | .. | .. | .. | .. | .. | .. | 1 | 4 | 10 | .. | 18 | | | |
| | | Customs | .. | .. | .. | 1 | .. | .. | .. | .. | .. | .. | 1 | .. | 1 | 1 | .. | 4 | | |
| | | B.P.T. | .. | .. | .. | .. | .. | .. | .. | .. | .. | .. | .. | .. | 6 | .. | 6 | | | |
| | | R. I. M. | 6 | 9 | .. | .. | .. | 2 | .. | .. | .. | .. | 1 | 34 | 8 | 16 | .. | 71 | | |
| | 4 | Fert, North—Total | .. | 197 | 16 | 9 | 617 | .. | 8 | 15 | 12 | 16 | 10 | 51 | 73 | 156 | 3 | 1,183 | | |
| | | 1 | 31 | 1 | .. | 88 | .. | .. | 1 | 11 | 5 | .. | 1 | 4 | 5 | .. | 147 | | | |
| | | 2 | 16 | 3 | .. | 37 | .. | 2 | 4 | .. | .. | .. | .. | 13 | 7 | .. | 83 | | | |
| | | 3 | 69 | .. | .. | 61 | .. | .. | .. | .. | 2 | 1 | 7 | 2 | 6 | 1 | 149 | | | |
| | | 4 | 31 | .. | .. | 59 | .. | 1 | 1 | .. | 3 | 3 | 2 | 5 | 4 | .. | 109 | | | |
| | | 5 | 14 | .. | .. | 77 | .. | .. | .. | .. | 1 | 1 | 2 | 14 | 12 | 1 | 122 | | | |
| | | 6 | 11 | 1 | 1 | 144 | .. | .. | .. | .. | 4 | .. | 5 | 5 | 7 | .. | 178 | | | |
| | | 7 | 8 | .. | 1 | 81 | .. | .. | 3 | .. | 1 | 1 | 8 | 1 | 6 | .. | 110 | | | |
| | | 8 | 12 | 9 | 7 | 67 | .. | 3 | 5 | 1 | .. | 4 | 26 | 10 | 69 | 1 | 223 | | | |
| | | Customs | 5 | 1 | .. | 1 | .. | 2 | 1 | .. | .. | .. | .. | 5 | 22 | .. | 37 | | | |
| | | B.P.T. | .. | 1 | .. | 2 | .. | .. | .. | .. | .. | .. | .. | 5 | 18 | .. | 26 | | | |
| | 5 | Esplanade—Total | .. | 118 | 56 | 180 | 90 | 4 | 31 | 36 | 1 | 9 | 43 | 19 | 160 | 437 | 3 | 1,187 | | |
| | | 1 | 53 | 12 | 55 | 24 | .. | 4 | 12 | .. | 1 | 8 | 1 | 18 | 55 | .. | 241 | | | |
| | | 2 | 16 | 13 | 7 | 25 | .. | 1 | 1 | 1 | 1 | 9 | .. | 22 | 26 | 1 | 133 | | | |
| | | 3 | 29 | 21 | 84 | 16 | 4 | 18 | 7 | .. | 5 | 19 | 5 | 27 | 76 | .. | 311 | | | |
| | | 4 | 15 | 2 | 29 | 16 | .. | 3 | 11 | .. | 1 | 1 | 7 | 29 | 91 | .. | 295 | | | |
| | | Customs | 3 | 4 | 2 | .. | .. | 1 | .. | .. | 2 | .. | 17 | 74 | 2 | 105 | | | | |
| | | B. P. T. | .. | .. | .. | 7 | .. | .. | .. | .. | .. | .. | .. | 10 | 56 | .. | 73 | | | |
| | | G. I. P. | .. | 4 | .. | 1 | .. | 4 | .. | .. | .. | .. | 6 | 16 | 24 | .. | 55 | | | |
| | | B.B.C.I. | 2 | .. | 5 | 1 | .. | 1 | 4 | .. | 1 | 4 | .. | 21 | 35 | .. | 74 | | | |
| B | | Grand Total for B Ward | .. | 398 | 7 | 334 | 1,362 | 6 | 13 | 31 | 4 | 35 | 54 | 61 | 390 | 887 | 29 | 3,616 | | |
| | 6 | Chakla—Total | .. | 24 | .. | 5 | 482 | 1 | 1 | 4 | .. | 15 | 8 | 13 | 95 | 47 | .. | 895 | | |
| | | 1 | 1 | .. | .. | 78 | .. | .. | .. | .. | 2 | .. | 1 | 1 | 7 | .. | 90 | | | |
| | | 2 | 3 | .. | .. | 97 | .. | .. | .. | .. | 2 | .. | 2 | 35 | 3 | .. | 142 | | | |
| | | 3 | .. | .. | 1 | 80 | 1 | .. | .. | .. | 2 | .. | .. | 1 | .. | .. | 86 | | | |
| | | 4 | 8 | .. | 2 | 79 | .. | .. | .. | .. | 2 | 3 | .. | 9 | 5 | .. | 108 | | | |
| | | 5 | 1 | .. | .. | 63 | .. | 1 | 2 | .. | 3 | 2 | 1 | 5 | 6 | .. | 84 | | | |
| | | 6 | 7 | .. | 2 | 48 | .. | .. | 2 | .. | 1 | 2 | 4 | 31 | 15 | .. | 116 | | | |
| | | 7 | 4 | .. | .. | 37 | .. | .. | .. | .. | 2 | 1 | 1 | 13 | 11 | .. | 69 | | | |
| | 7 | Mandvi—Total | .. | 28 | 1 | 10 | 562 | 2 | 1 | 8 | 4 | 26 | 14 | 7 | 211 | 335 | 3 | 1,212 | | |
| | | 1 | 8 | .. | 1 | 58 | .. | .. | .. | .. | 1 | .. | 1 | 9 | 8 | .. | 86 | | | |
| | | 2 | .. | .. | .. | 18 | .. | .. | .. | .. | 3 | 1 | .. | .. | .. | .. | 22 | | | |
| | | 3 | 4 | .. | 1 | 25 | .. | .. | .. | .. | 4 | 5 | 1 | 12 | 7 | .. | 59 | | | |
| | | 4 | 3 | .. | 2 | 49 | .. | .. | .. | .. | 1 | 1 | .. | 11 | 9 | .. | 76 | | | |
| | | 5 | .. | .. | .. | 33 | .. | .. | .. | .. | 2 | .. | .. | 7 | 2 | .. | 44 | | | |
| | | 6 | 1 | .. | .. | 32 | .. | .. | .. | .. | 1 | 1 | .. | 3 | 5 | .. | 43 | | | |
| | | 7 | .. | .. | 1 | 41 | .. | .. | .. | .. | 1 | .. | .. | 22 | 29 | .. | 94 | | | |
| | | 8 | 1 | .. | 1 | 36 | .. | .. | .. | .. | .. | .. | .. | 24 | 24 | .. | 86 | | | |
| | | 9 | 3 | .. | .. | 103 | 1 | 1 | .. | .. | 5 | 3 | 1 | 19 | 25 | .. | 161 | | | |
| | | 10 | 3 | .. | .. | 74 | .. | .. | .. | .. | 4 | 1 | .. | 21 | 19 | .. | 119 | | | |
| | | 11 | 3 | .. | .. | 46 | 1 | .. | .. | .. | 1 | 1 | 1 | 14 | 45 | .. | 112 | | | |
| | | 12 | .. | .. | .. | 47 | .. | .. | 8 | 4 | 2 | .. | 3 | 52 | 90 | 1 | 208 | | | |
| | | Customs | 1 | 1 | .. | .. | .. | .. | .. | .. | .. | .. | .. | 3 | 13 | .. | 18 | | | |
| | | B.P.T. | 1 | .. | 4 | .. | .. | .. | .. | .. | .. | .. | 1 | .. | 12 | 60 | 2 | 80 | | |
| | | G. I. P. | .. | .. | .. | .. | .. | .. | .. | .. | .. | .. | .. | .. | 2 | 2 | .. | 4 | | |

| Ward. | Serial No. of section. | NAME OF SECTION. | Serial No. of circle. | RESIDENTIAL BUILDINGS. | | | | | | | | NON-RESIDENTIAL BUILDINGS. | | | | | | | | Total number of buildings. |
|-------|------------------------|----------------------------|-----------------------|--------------------------------|---------------------|---------|--|---------------|---------------|-------|--------------------------|----------------------------|---------------------------------------|-----------------------------|--------------------|--|--------------------------|--------|--|----------------------------|
| | | | | Bungalows and dwelling houses. | Servant's quarters. | Chawls. | Factories, shops, offices, etc. combined with dwellings. | Dharmashalas. | Institutions. | Huts. | Others and unclassified. | Places of worship. | Institutions and places of amusement. | Factories, Mills and Works. | Offices and shops. | Godowns, stables, garages, sheds and chowkies. | Others and unclassified. | | | |
| E | 17 | Girgaum—Total | .. | 288 | 2 | 484 | 185 | 6 | 5 | 55 | 2 | 83 | 22 | 29 | 84 | 164 | 12 | 1,351 | | |
| | | 1 | 39 | 1 | 92 | 33 | 1 | .. | 10 | .. | 4 | 6 | 23 | 19 | 52 | 10 | 296 | | | |
| | | 2 | 33 | .. | 46 | 21 | .. | .. | 4 | .. | 1 | .. | 1 | 12 | 5 | 1 | 124 | | | |
| | | 3 | 21 | .. | 84 | 32 | 3 | 3 | 2 | .. | 0 | .. | .. | 10 | 16 | .. | 185 | | | |
| | | 4 | 12 | .. | 25 | 8 | .. | 1 | 3 | 1 | .. | .. | .. | 3 | 6 | .. | 61 | | | |
| | | 5 | 29 | 1 | 97 | 24 | .. | .. | 8 | 1 | 2 | 2 | 2 | 4 | 8 | .. | 178 | | | |
| | | 6 | 117 | .. | 113 | 46 | .. | 1 | 15 | .. | 13 | 5 | 3 | 21 | 58 | 1 | 393 | | | |
| | | 7 | 17 | .. | 27 | 21 | .. | .. | 7 | .. | 4 | 4 | .. | 14 | 30 | .. | 113 | | | |
| | | B.R.C.I. | .. | .. | .. | .. | .. | .. | .. | .. | .. | .. | .. | 1 | .. | .. | 1 | | | |
| | 18 | Chauvaty—Total | .. | 258 | 20 | 61 | 147 | .. | 2 | 62 | 1 | 5 | 18 | 8 | 45 | 189 | .. | 516 | | |
| | | 1 | 26 | 5 | 2 | 23 | .. | 1 | 5 | 1 | .. | 0 | 1 | 5 | 47 | .. | 122 | | | |
| | | 2 | 71 | 6 | 17 | 20 | .. | .. | 19 | .. | 1 | 3 | 1 | 7 | 31 | .. | 176 | | | |
| | | 3 | 38 | 5 | 11 | 11 | .. | .. | 6 | .. | .. | .. | .. | 3 | 23 | .. | 97 | | | |
| | | 4 | 35 | .. | 10 | 26 | .. | .. | 12 | .. | 1 | .. | 2 | 1 | 34 | .. | 121 | | | |
| | | 5 | 77 | .. | 17 | 33 | .. | 1 | 14 | .. | 3 | 3 | 1 | 13 | 23 | .. | 187 | | | |
| | | 6 | 11 | 4 | 4 | 34 | .. | .. | 6 | .. | .. | 6 | 3 | 16 | 27 | .. | 111 | | | |
| | | B.R.C.I. | .. | .. | .. | .. | .. | .. | .. | .. | .. | .. | .. | .. | 2 | .. | 2 | | | |
| | 19 | Wakeshwar—Total | .. | 752 | 219 | 234 | 235 | 9 | 11 | 101 | 1 | 53 | 27 | 17 | 39 | 637 | 8 | 2,341 | | |
| | | 1 | 149 | 27 | 58 | 51 | 5 | 10 | 12 | 1 | 7 | 7 | 7 | 10 | 136 | 9 | 483 | | | |
| | | 2 | 134 | 12 | 43 | 44 | .. | 1 | 18 | .. | 8 | 2 | .. | 7 | 69 | .. | 338 | | | |
| | | 3 | 111 | 25 | 84 | 39 | .. | .. | 19 | .. | 2 | 3 | 3 | 12 | 109 | 1 | 408 | | | |
| | | 4 | 24 | 14 | 14 | 9 | .. | .. | 3 | .. | 1 | .. | .. | .. | 19 | .. | 84 | | | |
| | | 5 | 42 | 42 | 7 | 11 | .. | .. | 4 | .. | .. | 6 | .. | 1 | 60 | .. | 173 | | | |
| | | 6 | 162 | 19 | 19 | 45 | 4 | .. | 29 | .. | 33 | 5 | .. | 6 | 95 | .. | 417 | | | |
| | | 7 | 84 | 80 | 9 | 36 | .. | .. | 16 | .. | 2 | 1 | 7 | 1 | 127 | .. | 383 | | | |
| | | Government House, Customs | 40 | .. | .. | .. | .. | .. | .. | .. | .. | 3 | .. | 2 | 21 | 2 | 74 | | | |
| | | .. | .. | .. | .. | .. | .. | .. | .. | .. | .. | .. | .. | .. | 1 | .. | 1 | | | |
| | 20 | Mahalaxmi—Total | .. | 698 | 209 | 321 | 203 | 3 | 5 | 238 | 1 | 26 | 18 | 21 | 125 | 796 | 17 | 2,731 | | |
| | | 1 | 183 | 76 | 32 | 40 | .. | 1 | 23 | 1 | 1 | 6 | 2 | 8 | 174 | 10 | 557 | | | |
| | | 2 | 54 | 10 | 22 | 8 | 2 | 1 | 21 | .. | 10 | .. | .. | 3 | 49 | .. | 180 | | | |
| | | 3 | 59 | 34 | 15 | 13 | .. | .. | 14 | .. | .. | 1 | .. | 3 | 67 | .. | 220 | | | |
| | | 4 | 81 | 43 | 49 | 32 | .. | .. | 125 | .. | 2 | 2 | .. | 39 | 210 | 3 | 586 | | | |
| | | 5 | 47 | 1 | 32 | 31 | 1 | .. | 20 | .. | 4 | .. | 1 | 11 | 31 | .. | 179 | | | |
| | | 6 | 94 | 5 | 19 | 33 | .. | .. | 8 | .. | 1 | 2 | 1 | 12 | 42 | .. | 217 | | | |
| | | 7 | 43 | 7 | 47 | 8 | .. | .. | 6 | .. | 1 | 2 | 10 | 15 | 68 | 1 | 308 | | | |
| | | 8 | 14 | 1 | 34 | 9 | .. | .. | 8 | .. | 1 | .. | 3 | 6 | 42 | .. | 121 | | | |
| | | 9 | 191 | 9 | 69 | 29 | .. | 1 | 59 | .. | 4 | 3 | 4 | 17 | 90 | 1 | 387 | | | |
| | | Government House, B.R.C.I. | 13 | 2 | .. | .. | .. | 2 | .. | .. | 2 | .. | .. | 1 | 6 | .. | 26 | | | |
| | | .. | 9 | 1 | 2 | .. | .. | .. | 4 | .. | .. | 2 | .. | 8 | 10 | 2 | 44 | | | |
| | | Grand Total for E Ward | .. | 1,944 | 117 | 2,011 | 780 | 16 | 74 | 754 | 2 | 140 | 145 | 373 | 716 | 3,015 | 32 | 10,119 | | |
| | 21 | Tardeo—Total | .. | 189 | 9 | 234 | 110 | 4 | 3 | 82 | .. | 13 | 24 | 40 | 95 | 223 | 7 | 1,042 | | |
| | | 1 | 76 | .. | 35 | 22 | .. | 1 | 23 | .. | 2 | 8 | 4 | 11 | 42 | 1 | 225 | | | |
| | | 2 | 70 | 4 | 54 | 43 | 2 | 1 | 14 | .. | 1 | 6 | 10 | 24 | 37 | 3 | 269 | | | |
| | | 3 | 29 | 1 | 64 | 19 | 2 | 1 | 19 | .. | 7 | 9 | 16 | 30 | 70 | 2 | 263 | | | |
| | | 4 | 20 | 4 | 79 | 26 | .. | .. | 26 | .. | 3 | 1 | 19 | 24 | 56 | 1 | 250 | | | |
| | | B.R.C.I. | .. | .. | 2 | .. | .. | .. | .. | .. | .. | .. | .. | 6 | 18 | .. | 26 | | | |
| | 22 | Kamathipura—Total | .. | 629 | .. | 163 | 128 | 2 | .. | 16 | .. | 23 | 4 | 13 | 27 | 84 | 2 | 1,096 | | |
| | | 1 | 132 | .. | 39 | 32 | .. | .. | 6 | .. | 12 | 1 | 1 | 11 | 33 | 2 | 269 | | | |
| | | 2 | 464 | .. | 32 | 61 | .. | .. | 7 | .. | 7 | 2 | 4 | 6 | 33 | .. | 616 | | | |
| | | 3 | 33 | .. | 92 | 35 | .. | .. | 2 | .. | 0 | 1 | 8 | 10 | 18 | .. | 211 | | | |
| | 23 | First Nagpada—Total | .. | 18 | 13 | 58 | 5 | .. | 4 | 22 | .. | 11 | 1 | 2 | 6 | 25 | 2 | 167 | | |
| | | 1 | 18 | 13 | 29 | 5 | .. | 4 | 12 | .. | 8 | 1 | 2 | 6 | 24 | 2 | 124 | | | |
| | | 2 | .. | .. | 29 | .. | .. | .. | 10 | .. | 3 | .. | .. | .. | 1 | .. | 43 | | | |
| | 24 | Second Nagpada—Total | .. | 150 | .. | 100 | 169 | .. | .. | 3 | 1 | 2 | 3 | 24 | 17 | 45 | 1 | 515 | | |
| | | 1 | 9 | .. | 24 | 41 | .. | .. | .. | .. | 1 | .. | 12 | 5 | 16 | .. | 108 | | | |
| | | 2 | 46 | .. | 2 | 54 | .. | .. | 1 | .. | .. | 1 | 8 | 12 | 14 | 1 | 139 | | | |
| | | 3 | 72 | .. | 36 | 48 | .. | .. | 1 | .. | 1 | .. | 1 | .. | 10 | .. | 169 | | | |
| | | 4 | 23 | .. | 38 | 26 | .. | .. | 1 | 1 | .. | 2 | 3 | .. | 5 | .. | 90 | | | |
| | 25 | Byculla—Total | .. | 313 | 12 | 979 | 112 | .. | 22 | 148 | 1 | 34 | 45 | 114 | 227 | 828 | 10 | 2,845 | | |
| | | 1 | 166 | 9 | 277 | 65 | .. | 6 | 38 | 1 | 3 | 18 | 55 | 63 | 305 | 4 | 1,010 | | | |
| | | 2 | 56 | .. | 83 | 30 | .. | 15 | 16 | .. | 8 | 10 | 10 | 28 | 99 | 2 | 342 | | | |
| | | 3 | 29 | 2 | 212 | 9 | .. | 1 | 24 | .. | 7 | 4 | 23 | 36 | 166 | 1 | 514 | | | |
| | | 4 | 2 | .. | 163 | 6 | .. | .. | 12 | .. | 5 | 1 | 8 | 14 | 65 | .. | 276 | | | |
| | | 5 | 4 | .. | 21 | 1 | .. | .. | 4 | .. | 3 | .. | 4 | 15 | 16 | .. | 68 | | | |
| | | 6 | 31 | .. | 68 | 6 | .. | .. | 26 | .. | 3 | 3 | 8 | 19 | 81 | .. | 245 | | | |
| | | 7 | 8 | .. | 84 | 4 | .. | .. | 10 | .. | 7 | 4 | .. | 9 | 15 | 1 | 142 | | | |
| | | 8 | 7 | 1 | 62 | 1 | .. | .. | 6 | .. | 3 | 3 | 4 | 7 | 36 | .. | 130 | | | |
| | | B.R.C.I. | 2 | .. | 3 | .. | .. | .. | 4 | .. | .. | .. | 2 | 7 | 3 | 2 | 23 | | | |
| | | G. I. P. | 8 | .. | 6 | .. | .. | .. | 8 | .. | .. | 2 | .. | 29 | 42 | .. | 95 | | | |

| Ward. | Serial No. of section. | NAME OF SECTION. | Serial No. of circle. | RESIDENTIAL BUILDINGS. | | | | | | | | NON-RESIDENTIAL BUILDINGS. | | | | | | | Total number of buildings. |
|-------|------------------------|------------------------|-----------------------|-------------------------------|---------------------|---------|--|---------------|---------------|-------|----------------------------|----------------------------|--|-----------------------------|--------------------|--|----------------------------|--------|----------------------------|
| | | | | Dunglows and dwelling houses. | Servant's quarters. | Chawls. | Factories, shops, offices, etc. combined with dwellings. | Dharmashalas. | Institutions. | Huts. | Others and unclassifiable. | Places of worship. | Institutions and places of amusements. | Factories, Mills and Works. | Offices and shops. | Godowns, stables, garages, sheds and chowkies. | Others and unclassifiable. | | |
| F | 26 | Tarwadi—Total | 1 | 234 | 57 | 228 | 146 | 4 | 39 | 187 | 18 | 49 | 100 | 137 | 809 | 8 | 2,024 | | |
| | | | 2 | 23 | 18 | 39 | 26 | | 58 | 16 | 5 | 25 | 13 | 28 | 103 | | 328 | | |
| | | | 3 | 160 | 24 | 70 | 83 | 3 | 7 | 47 | 8 | 9 | 37 | 33 | 383 | | 886 | | |
| | | | G. I. P. | 42 | 16 | 118 | 25 | 1 | 4 | 110 | 5 | 14 | 49 | 47 | 287 | | 730 | | |
| | | | | 9 | 9 | 1 | 2 | | | 14 | | 1 | 1 | 9 | 34 | | 86 | | |
| | 27 | Mazgaon—Total | 1 | 411 | 16 | 249 | 119 | 6 | 6 | 296 | 34 | 19 | 71 | 307 | 1,001 | 4 | 2,430 | | |
| | | | 2 | 27 | 3 | 44 | 29 | | | 19 | 6 | 2 | 3 | 15 | 65 | | 204 | | |
| | | | 3 | 89 | 1 | 14 | 34 | | 3 | 11 | 1 | 1 | 1 | 11 | 41 | | 207 | | |
| | | | 4 | 41 | | 21 | 13 | | | 40 | 3 | 3 | 4 | 20 | 51 | 1 | 197 | | |
| | | | 5 | 139 | | 48 | 32 | 2 | | 42 | 6 | 1 | 10 | 23 | 43 | | 336 | | |
| G | | | B.P.T. | 106 | 12 | 113 | 21 | 4 | | 155 | 18 | 10 | 39 | 99 | 589 | 2 | 1,159 | | |
| | | | Customs | 3 | | 9 | | | 3 | | | | 1 | 1 | 8 | 70 | | 95 | |
| | | | G. I. P. | 5 | | | | | | 29 | | 1 | 13 | 25 | 124 | 1 | 198 | | |
| | | | | 1 | | | | | | | | | | 6 | 27 | | 34 | | |
| | 28 | Grand Total for F Ward | | 1,344 | 79 | 1,421 | 384 | 4 | 25 | 1,225 | 1 | 89 | 69 | 288 | 480 | 2,051 | 32 | 7,470 | |
| | | Parel—Total | 1 | 278 | 24 | 431 | 98 | | 7 | 377 | 25 | 14 | 130 | 127 | 653 | 8 | 2,065 | | |
| | | | 2 | 10 | | 31 | 1 | | | 1 | 1 | | | | 5 | | 46 | | |
| | | | 3 | 5 | 3 | 43 | 2 | | 2 | 15 | 2 | | 18 | 32 | 109 | 1 | 232 | | |
| | | | 4 | 29 | 1 | 61 | 12 | | | 21 | 2 | 3 | 10 | 20 | 81 | | 231 | | |
| | | | 5 | 6 | | 28 | 1 | | | | | | | 1 | 3 | 1 | 40 | | |
| H | | | 6 | | | 50 | 2 | | | 4 | 3 | | 20 | 8 | 37 | 2 | 126 | | |
| | | | 7 | 95 | 15 | 72 | 49 | | 3 | 16 | 4 | | 2 | 11 | 80 | 1 | 348 | | |
| | | | 8 | 6 | | 38 | 4 | | | 5 | 4 | 1 | 21 | 13 | 39 | | 131 | | |
| | | | 9 | 39 | 5 | 68 | 22 | | 2 | 190 | 8 | 6 | 37 | 21 | 223 | 3 | 624 | | |
| | | | G. I. P. | 70 | | 33 | 4 | | | 20 | | 3 | | 6 | 15 | | 147 | | |
| | | | | 19 | | 7 | 1 | | | 15 | 1 | 1 | 12 | 15 | 69 | | 140 | | |
| | 29 | Sewri—Total | 1 | 209 | 22 | 286 | 94 | 2 | 1 | 426 | 15 | 6 | 57 | 119 | 593 | 2 | 1,833 | | |
| | | | 2 | 21 | 4 | 70 | 31 | | | 100 | 3 | 2 | 20 | 21 | 159 | 1 | 484 | | |
| | | | 3 | 9 | | 48 | 29 | | | 187 | 1 | 2 | 29 | 16 | 133 | | 454 | | |
| | | | 4 | 79 | | 38 | 14 | | | 23 | | | | 5 | 22 | | 172 | | |
| I | | | 5 | 88 | | 79 | 9 | | 1 | 46 | 8 | 2 | 3 | 23 | 34 | | 291 | | |
| | | | 6 | 1 | 1 | 24 | 2 | | | 2 | | | | 6 | 24 | | 80 | | |
| | | | 7 | 2 | 2 | 1 | | | | 2 | | | | 1 | 10 | | 16 | | |
| | | | B.P.T. | 2 | 2 | 18 | 9 | | | 7 | | | | 6 | 34 | | 67 | | |
| | | | Customs | 18 | 13 | 10 | 9 | | | 9 | 2 | 2 | 6 | 42 | 176 | 1 | 288 | | |
| | | | | 1 | | | | | | | | | | | 1 | | 1 | | |
| | 30 | Sion—Total | 1 | 859 | 33 | 704 | 192 | 2 | 17 | 522 | 49 | 49 | 89 | 234 | 800 | 22 | 3,572 | | |
| | | | 2 | 32 | 1 | 55 | 24 | | 2 | 9 | 5 | 4 | 9 | 29 | 70 | 2 | 256 | | |
| | | | 3 | 34 | | 45 | 15 | | | 23 | 1 | 2 | 4 | 13 | 49 | 1 | 187 | | |
| | | | 4 | 53 | 1 | 141 | 25 | | 1 | 27 | 6 | 10 | | 34 | 47 | | 345 | | |
| J | | | 5 | 15 | 2 | 85 | 11 | | 1 | 24 | 2 | 1 | 13 | 12 | 40 | 2 | 268 | | |
| | | | 6 | 94 | 1 | 32 | 14 | | | 53 | 3 | | 4 | 9 | 30 | | 260 | | |
| | | | 7 | 184 | 3 | 12 | 19 | 1 | 3 | 49 | 9 | 10 | 28 | 36 | 121 | 4 | 479 | | |
| | | | 8 | 75 | 4 | 70 | 18 | | 2 | 62 | 8 | 7 | 14 | 22 | 80 | 7 | 369 | | |
| | | | 9 | 84 | 2 | 37 | 5 | | 6 | 19 | 2 | 5 | 1 | 6 | 89 | 1 | 257 | | |
| | | | 10 | 85 | | 34 | 30 | | | 21 | 4 | 1 | 2 | 4 | 23 | 1 | 195 | | |
| | | | 11 | 37 | 1 | 45 | 15 | | | 120 | 3 | 5 | 1 | 10 | 37 | 1 | 265 | | |
| | | | G. I. P. | 122 | | 13 | 8 | 1 | 2 | 53 | 6 | | | 3 | 24 | | 282 | | |
| | | | B.B.C.I. | 7 | 6 | 24 | 2 | | | 38 | | | | 36 | 84 | 2 | 190 | | |
| | | | B.P.T. | 16 | 11 | 90 | 5 | | | 24 | | | | 1 | 1 | | 2 | | |
| K | | | Customs | 1 | 1 | 1 | 11 | | | | | | | 4 | 19 | 109 | 1 | 298 | |
| | | | | 1 | | | | | | | | | | | 6 | | 20 | | |
| | | Grand Total for G Ward | | 1,917 | 27 | 3,084 | 390 | 9 | 40 | 2,615 | 5 | 128 | 54 | 423 | 518 | 2,548 | 54 | 10,810 | |
| | 31 | Mahim—Total | 1 | 1,102 | 27 | 635 | 273 | 5 | 21 | 1,263 | 5 | 51 | 30 | 163 | 199 | 797 | 13 | 4,584 | |
| | | | 2 | 44 | 1 | 5 | 8 | 3 | | 13 | | | 2 | 20 | 2 | 82 | 3 | 183 | |
| | | | 3 | 209 | | 133 | 29 | | 2 | 263 | | 2 | 6 | 3 | 17 | 177 | 2 | 843 | |
| | | | 4 | 53 | 4 | 99 | 26 | 1 | 4 | 214 | 8 | 5 | 19 | 23 | 90 | 3 | 549 | | |
| | | | 5 | 160 | 15 | 12 | 36 | | 5 | 96 | 5 | 2 | 1 | 6 | 87 | 1 | 431 | | |
| | | | 6 | 240 | 3 | 74 | 120 | 1 | 3 | 73 | 17 | 5 | 9 | 13 | 94 | 1 | 653 | | |
| | | | 7 | 243 | | 112 | 17 | | | 286 | 6 | 3 | 11 | 17 | 124 | | 819 | | |
| L | | | 8 | 94 | | 27 | 15 | | | 40 | 3 | 2 | 37 | 14 | 58 | 3 | 293 | | |
| | | | 9 | 34 | | 162 | 22 | | | 277 | 10 | 3 | 57 | 17 | 61 | | 643 | | |
| | | | Customs | | 1 | | | | | | | | | | 1 | | 2 | | |
| | | | G. I. P. | 15 | 2 | 4 | | | 7 | | | | 2 | 6 | 72 | | 108 | | |
| | | | B.B.C.I. | 10 | 1 | 7 | | | | 1 | | | | 17 | 24 | | 60 | | |
| | 32 | Werli—Total | 1 | 815 | | 1,449 | 117 | 4 | 19 | 1,352 | 77 | 24 | 260 | 319 | 1,749 | 41 | 6,226 | | |
| | | | 2 | 57 | | 78 | 1 | 4 | | 55 | 19 | 5 | 14 | 25 | 194 | 20 | 452 | | |
| | | | 3 | 35 | | 142 | 13 | | 13 | 34 | 7 | 10 | 38 | 48 | 277 | 8 | 628 | | |
| | | | 4 | 15 | | 78 | 7 | | | 33 | 1 | | 4 | 15 | 26 | 1 | 180 | | |
| | | | 5 | 3 | | 27 | 2 | | | 1 | | | 2 | 3 | 9 | | 47 | | |
| M | | | 6 | 31 | | 161 | 24 | | | 42 | 11 | | 59 | 65 | 407 | 1 | 811 | | |
| | | | 7 | 359 | | 6 | 21 | | | 214 | 9 | 1 | 2 | 2 | 22 | 2 | 638 | | |
| | | | 8 | 48 | | 437 | 12 | | 3 | 328 | 13 | 5 | 75 | 53 | 414 | 6 | 1,394 | | |
| | | | 9 | 273 | | 493 | 22 | | 3 | 640 | 17 | 3 | 38 | 47 | 263 | 2 | 1,801 | | |
| | | | 10 | | | 1 | | | | 1 | | | 1 | 12 | 35 | | 50 | | |
| | | | B.B.C.I. | 2 | | 5 | | | | 3 | | | 4 | 17 | 37 | | 68 | | |
| | | | G. I. P. | 12 | | 17 | 2 | | | 1 | | | 19 | 23 | 33 | 1 | 108 | | |
| | | | Customs | | | 3 | 1 | | | | | | 4 | 9 | 30 | | 47 | | |
| | | | B.P.T. | | | | | | | | | | | | 1 | | 1 | | |
| | A | 1 | Military—Total | | 98 | 74 | 11 | 5 | | 63 | 3 | | 1 | 20 | 9 | 30 | 158 | 6 | 478 |
| 2 | | Upper Colaba | | 75 | 61 | 11 | 3 | | 30 | 1 | | | 15 | 8 | 20 | 67 | 2 | 293 | |
| 3 | | Fort South | | 7 | | | | | | | | | | | | | | | |
| 5 | | Esplanade | | 6 | 11 | | 2 | | 24 | 2 | | 1 | 2 | 1 | 3 | 24 | | 76 | |
| D | 26 | Mahalaxmi | | | | | | | 8 | | | | | | | | | 8 | |
| | | Harbour Islands | | 10 | 2 | | | | 1 | | | | 2 | | 1 | 51 | 4 | 71 | |

CLASSIFICATION OF BUILDINGS BY THE NUMBER OF FLOORS CONTAINED IN EACH.

This Table explains itself. It is in the same form as in 1921. The Buildings included in this Table are the same as in Housing Table I.

| Ward, 1 | Section No., 2 | Name of Section, 3 | NUMBER OF BUILDINGS WITH | | | | | | | | Total number of buildings, 11 |
|------------|-------------------|----------------------------------|--------------------------|-------------------------|-----------------------|------------------------|--------------------------|-------------------------|----------------------------------|--------|----------------------------------|
| | | | Circle No., 4 | Ground floor only, 5 | One upper floor, 6 | Two upper floors, 7 | Three upper floors, 8 | Four upper floors, 9 | Five or more upper floors, 10 | | |
| A | | Grand Total, Bombay City | .. | 30,242 | 7,296 | 5,599 | 4,322 | 2,439 | 785 | 50,833 | |
| | | Grand Total for A Ward | .. | 1,987 | 455 | 397 | 429 | 426 | 192 | 3,886 | |
| | 1 | Upper Colaba | 1 | 111 | 6 | 1 | .. | .. | .. | 118 | |
| | 2 | Lower Colaba—Total | .. | 565 | 154 | 155 | 94 | 45 | 3 | 1,018 | |
| | | | 1 | 83 | 32 | 43 | 13 | 4 | .. | 175 | |
| | | | 2 | 123 | 16 | 17 | 13 | 5 | 1 | 175 | |
| | | | 3 | 14 | 26 | 39 | 19 | .. | .. | 89 | |
| | | | 4 | 29 | 16 | 14 | 3 | .. | .. | 59 | |
| | | | 5 | 57 | 15 | 20 | 5 | 2 | .. | 99 | |
| | | | 6 | 115 | 26 | 23 | 14 | 1 | .. | 179 | |
| | | | 7 | 19 | 8 | 3 | 1 | 1 | .. | 32 | |
| | | | 8 | 69 | 9 | 5 | 26 | 32 | 4 | 145 | |
| | | Customs | 2 | .. | .. | .. | .. | .. | .. | 2 | |
| | | B. B. C. I. | 61 | 6 | .. | .. | .. | .. | .. | 67 | |
| | | B. P. T. | 2 | .. | .. | .. | .. | .. | .. | 2 | |
| | 3 | Fort, South—Total | .. | 132 | 78 | 64 | 62 | 33 | 13 | 380 | |
| | | | 1 | 6 | 8 | 13 | 19 | 9 | 3 | 58 | |
| | | | 2 | 20 | 22 | 19 | 18 | 7 | 3 | 95 | |
| | | | 3 | 13 | 11 | 11 | 7 | 8 | 4 | 54 | |
| | | | 4 | 4 | 4 | 10 | 14 | 6 | 2 | 40 | |
| | | | 5 | 19 | 6 | 4 | 2 | 3 | .. | 34 | |
| | | | 6 | 12 | 3 | .. | .. | .. | 1 | 18 | |
| | | Customs | .. | 1 | 2 | 1 | .. | .. | .. | 4 | |
| | | B. P. T. | 4 | 2 | .. | .. | .. | .. | .. | 6 | |
| | | R. I. M. | 48 | 17 | 5 | 1 | .. | .. | .. | 71 | |
| | 4 | Fort, North—Total | .. | 317 | 95 | 89 | 211 | 390 | 171 | 1,183 | |
| | | | 1 | 21 | 6 | 6 | 41 | 46 | 17 | 147 | |
| | | | 2 | 24 | 15 | 11 | 13 | 13 | 6 | 82 | |
| | | | 3 | 29 | 19 | 17 | 24 | 50 | 28 | 149 | |
| | | | 4 | 15 | 9 | 4 | 21 | 34 | 26 | 109 | |
| | | | 5 | 24 | 9 | 16 | 31 | 28 | 14 | 122 | |
| | | | 6 | 19 | 12 | 10 | 33 | 63 | 41 | 178 | |
| | | | 7 | 23 | 7 | 6 | 19 | 29 | 26 | 110 | |
| | | | 8 | 165 | 25 | 18 | 26 | 56 | 13 | 223 | |
| | | Customs | 33 | 1 | 1 | 1 | 1 | 1 | .. | 37 | |
| | | B. P. T. | 28 | 1 | .. | 2 | .. | .. | .. | 26 | |
| | 5 | Malabar—Total | .. | 862 | 124 | 88 | 62 | 48 | 3 | 1,187 | |
| | | | 1 | 141 | 45 | 27 | 18 | 10 | .. | 241 | |
| | | | 2 | 55 | 13 | 19 | 14 | 21 | 1 | 123 | |
| | | | 3 | 231 | 29 | 21 | 15 | 14 | 1 | 311 | |
| | | | 4 | 165 | 16 | 11 | 9 | 3 | 1 | 295 | |
| | | Customs | 88 | 8 | 7 | 2 | .. | .. | .. | 105 | |
| | | B. P. T. | 69 | 4 | .. | .. | .. | .. | .. | 73 | |
| | | G. I. P. | 45 | 3 | 3 | 4 | .. | .. | .. | 55 | |
| | | B. B. C. I. | 68 | 6 | .. | .. | .. | .. | .. | 74 | |
| B | | Grand Total for B Ward | .. | 1,292 | 545 | 454 | 585 | 544 | 190 | 3,610 | |
| | 6 | Chakla—Total | .. | 74 | 103 | 103 | 147 | 188 | 81 | 695 | |
| | | | 1 | 2 | 8 | 8 | 17 | 42 | 13 | 90 | |
| | | | 2 | 14 | 20 | 18 | 26 | 34 | 20 | 142 | |
| | | | 3 | 2 | 3 | 14 | 28 | 30 | 9 | 86 | |
| | | | 4 | 10 | 7 | 15 | 27 | 26 | 23 | 108 | |
| | | | 5 | 11 | 7 | 11 | 20 | 29 | 6 | 84 | |
| | | | 6 | 23 | 30 | 28 | 16 | 13 | 6 | 116 | |
| | | | 7 | 12 | 17 | 9 | 13 | 14 | 4 | 69 | |
| | 7 | Mandvi—Total | .. | 426 | 290 | 131 | 189 | 197 | 69 | 1,212 | |
| | | | 1 | 12 | 8 | 18 | 26 | 20 | 2 | 86 | |
| | | | 2 | 3 | 1 | 3 | 3 | 12 | .. | 22 | |
| | | | 3 | 19 | 9 | 6 | 16 | 8 | 1 | 59 | |
| | | | 4 | 5 | 15 | 10 | 14 | 24 | 8 | 76 | |
| | | | 5 | 8 | 5 | 2 | 10 | 12 | 12 | 44 | |
| | | | 6 | 2 | 5 | 6 | 9 | 11 | 10 | 43 | |
| | | | 7 | 11 | 25 | 19 | 17 | 15 | 7 | 94 | |
| | | | 8 | 12 | 29 | 9 | 15 | 12 | 9 | 86 | |
| | | | 9 | 31 | 33 | 17 | 39 | 29 | 12 | 161 | |
| | | | 10 | 10 | 23 | 25 | 19 | 36 | 6 | 119 | |
| | | | 11 | 66 | 14 | 9 | 15 | 14 | .. | 112 | |
| | | | 12 | 177 | 20 | 2 | 2 | 4 | 2 | 208 | |
| | | Customs | 16 | 2 | .. | .. | .. | .. | .. | 18 | |
| | | B. P. T. | 63 | 10 | 4 | 3 | .. | .. | .. | 80 | |
| | | G. I. P. | 2 | 1 | 1 | .. | .. | .. | .. | 4 | |

| Ward. | Section No. | Name of Section. | NUMBER OF BUILDINGS WITH | | | | | | | | Total number of buildings. |
|-------|-------------|------------------------------|--------------------------|--------------------|------------------|-------------------|---------------------|--------------------|----------------------------|-------|----------------------------|
| | | | Circle No. | Ground floor only. | One upper floor. | Two upper floors. | Three upper floors. | Four upper floors. | Five or more upper floors. | | |
| 1 | 2 | 3 | 4 | 5 | 6 | 7 | 8 | 9 | 10 | 11 | |
| C | 8 | Umarkhadi—Total | .. | 273 | 184 | 170 | 222 | 144 | 32 | 1,025 | |
| | | | 1 | 30 | 12 | 9 | 11 | 12 | 2 | 76 | |
| | | | 2 | 6 | 4 | 19 | 28 | 27 | 7 | 92 | |
| | | | 3 | 21 | 11 | 8 | 13 | 5 | .. | 58 | |
| | | | 4 | 6 | 9 | 9 | 20 | 17 | 4 | 65 | |
| | | | 5 | 9 | 5 | 10 | 16 | 19 | .. | 53 | |
| | | | 6 | 14 | 26 | 32 | 39 | 19 | 2 | 132 | |
| | | | 7 | 32 | 29 | 28 | 39 | 34 | 11 | 173 | |
| | | | 8 | 87 | 32 | 14 | 27 | 8 | 5 | 173 | |
| | | | 9 | 68 | 56 | 41 | 35 | 3 | 1 | 204 | |
| | 9 | Dongri—Total | .. | 519 | 59 | 50 | 27 | 15 | 8 | 678 | |
| | | | 1 | 12 | 3 | 2 | 6 | 14 | 7 | 44 | |
| | | | 2 | 22 | 4 | 2 | 15 | .. | 1 | 74 | |
| | | | 3 | 17 | 10 | 10 | 2 | .. | .. | 48 | |
| | | | 4 | 194 | 20 | 14 | 4 | 1 | .. | 233 | |
| | | | Customs | 114 | 1 | .. | .. | .. | .. | 115 | |
| | | | B. P. T. | 15 | 12 | 5 | .. | .. | .. | 32 | |
| | | | G. I. P. | 115 | 9 | 8 | .. | .. | .. | 132 | |
| | | Grand Total for C Ward | .. | 1,284 | 786 | 1,054 | 1,232 | 964 | 330 | 5,630 | |
| | 10 | Market—Total | .. | 184 | 134 | 128 | 192 | 269 | 163 | 1,070 | |
| | | | 1 | 30 | 7 | 16 | 27 | 21 | 10 | 111 | |
| | | | 2 | 29 | 12 | 11 | 12 | 15 | 8 | 87 | |
| | | | 3 | 15 | 30 | 8 | 10 | 12 | 11 | 86 | |
| | | | 4 | 16 | 4 | 8 | 5 | 22 | 10 | 65 | |
| | | | 5 | 31 | 17 | 27 | 40 | 47 | 39 | 201 | |
| | | | 6 | 19 | 21 | 30 | 38 | 43 | 28 | 179 | |
| | | | 7 | 35 | 24 | 13 | 16 | 33 | 17 | 138 | |
| | | | 8 | 9 | 19 | 15 | 44 | 76 | 40 | 203 | |
| | 11 | Dhebi Talao—Total | .. | 266 | 192 | 242 | 240 | 191 | 62 | 1,193 | |
| | | | 1 | 60 | 32 | 50 | 80 | 56 | 9 | 267 | |
| | | | 2 | 28 | 17 | 8 | 18 | 11 | 9 | 91 | |
| | | | 3 | 58 | 40 | 51 | 21 | 10 | .. | 180 | |
| | | | 4 | 16 | 12 | 21 | 18 | 22 | 10 | 99 | |
| | | | 5 | 24 | 8 | 21 | 33 | 24 | 8 | 118 | |
| | | | 6 | 37 | 37 | 45 | 32 | 28 | 6 | 185 | |
| | | | 7 | 38 | 46 | 46 | 38 | 40 | 20 | 228 | |
| | | | B. B. C. I. | 5 | .. | .. | .. | .. | .. | 5 | |
| | 12 | Fanswadi—Total | .. | 388 | 153 | 212 | 162 | 77 | 16 | 1,008 | |
| | | | 1 | 201 | 45 | 66 | 71 | 35 | 8 | 426 | |
| | | | 2 | 112 | 58 | 80 | 47 | 20 | 3 | 329 | |
| | | | 3 | 75 | 50 | 57 | 44 | 22 | 5 | 253 | |
| | 13 | Bhuleshwar—Total | .. | 184 | 138 | 199 | 320 | 244 | 47 | 1,132 | |
| | | | 1 | 28 | 24 | 33 | 31 | 41 | 11 | 168 | |
| | | | 2 | 20 | 27 | 28 | 34 | 18 | 2 | 129 | |
| | | | 3 | 57 | 27 | 23 | 22 | 7 | 1 | 137 | |
| | | | 4 | 41 | 26 | 62 | 66 | 72 | 8 | 305 | |
| | | | 5 | 28 | 22 | 34 | 91 | 52 | 15 | 244 | |
| | | | 6 | 10 | 12 | 17 | 46 | 54 | 10 | 149 | |
| | 14 | Kumharwada—Total | .. | 136 | 98 | 191 | 182 | 69 | 9 | 685 | |
| | | | 1 | 55 | 41 | 63 | 61 | 33 | 5 | 258 | |
| | | | 2 | 44 | 29 | 64 | 76 | 22 | 2 | 237 | |
| | | | 3 | 17 | 12 | 40 | 31 | 6 | 1 | 107 | |
| | | | 4 | 20 | 16 | 24 | 14 | 8 | 1 | 83 | |
| | 15 | Khara Talao—Total | .. | 106 | 71 | 82 | 136 | 114 | 33 | 542 | |
| | | | 1 | 20 | 11 | 20 | 38 | 4 | 2 | 95 | |
| | | | 2 | 12 | 4 | 10 | 11 | 12 | 1 | 50 | |
| | | | 3 | 26 | 26 | 17 | 26 | 28 | 17 | 140 | |
| | | | 4 | 25 | 23 | 15 | 35 | 32 | 3 | 133 | |
| | | | 5 | 23 | 7 | 20 | 26 | 38 | 10 | 124 | |
| | | Grand Total for D Ward | .. | 4,890 | 1,446 | 1,276 | 833 | 338 | 57 | 8,830 | |
| D | 16 | Khetwadi—Total | .. | 710 | 235 | 216 | 277 | 143 | 20 | 1,591 | |
| | | | 1 | 145 | 28 | 14 | 27 | 19 | 4 | 237 | |
| | | | 2 | 78 | 21 | 35 | 63 | 20 | 2 | 219 | |
| | | | 3 | 91 | 35 | 45 | 55 | 20 | 3 | 249 | |
| | | | 4 | 138 | 44 | 19 | 22 | 18 | 2 | 243 | |
| | | | 5 | 32 | 26 | 22 | 32 | 15 | 2 | 129 | |
| | | | 6 | 57 | 18 | 14 | 29 | 35 | 6 | 139 | |
| | | | 7 | 62 | 18 | 31 | 26 | 12 | .. | 139 | |
| | | | 8 | 134 | 35 | 36 | 23 | 4 | 1 | 233 | |
| | | | B. B. C. I. | 2 | .. | .. | .. | .. | .. | 2 | |

| Ward. | Section No. | Name of Section. | NUMBER OF BUILDINGS WITH | | | | | | | | Total number of buildings. |
|-------|-------------|------------------------------|---------------------------|--------------------|------------------|-------------------|---------------------|--------------------|----------------------------|--------|----------------------------|
| | | | Circle No. | Ground floor only. | One upper floor. | Two upper floors. | Three upper floors. | Four upper floors. | Five or more upper floors. | | |
| | | | | | | | | | | | |
| 1 | 2 | 3 | 4 | 5 | 6 | 7 | 8 | 9 | 10 | 11 | |
| E | 17 | Girgaum—Total | .. | 470 | 222 | 401 | 198 | 52 | 8 | 1,351 | |
| | | | 1 | 102 | 54 | 51 | 17 | 9 | 3 | 296 | |
| | | | 2 | 25 | 15 | 48 | 28 | 7 | 1 | 124 | |
| | | | 3 | 57 | 90 | 68 | 28 | 2 | .. | 185 | |
| | | | 4 | 10 | 13 | 19 | 8 | 10 | 1 | 61 | |
| | | | 5 | 30 | 25 | 84 | 32 | 7 | .. | 178 | |
| | | | 6 | 138 | 71 | 99 | 71 | 12 | 2 | 393 | |
| | | | 7 | 47 | 14 | 22 | 14 | 5 | 1 | 113 | |
| | | | B. B. C. I. | 1 | .. | .. | .. | .. | .. | 1 | |
| | 18 | Charpathi—Total | .. | 346 | 151 | 170 | 104 | 32 | 7 | 816 | |
| | | | 1 | 74 | 14 | 13 | 14 | 5 | 2 | 122 | |
| | | | 2 | 70 | 28 | 60 | 16 | 2 | .. | 176 | |
| | | | 3 | 46 | 21 | 18 | 9 | 3 | .. | 97 | |
| | | | 4 | 51 | 30 | 15 | 15 | 8 | 2 | 121 | |
| | | | 5 | 60 | 35 | 45 | 36 | 11 | .. | 187 | |
| | | | 6 | 44 | 22 | 19 | 14 | 9 | 2 | 111 | |
| | | | B. B. C. I. | 1 | 1 | .. | .. | .. | .. | 2 | |
| | 19 | Wakherwar—Total | .. | 1,435 | 433 | 302 | 133 | 43 | 6 | 2,341 | |
| | | | 1 | 245 | 70 | 127 | 26 | 12 | 3 | 483 | |
| | | | 2 | 211 | 63 | 44 | 16 | 3 | 1 | 338 | |
| | | | 3 | 246 | 93 | 31 | 22 | 14 | 2 | 408 | |
| | | | 4 | 54 | 14 | 7 | 8 | 1 | .. | 84 | |
| | | | 5 | 122 | 29 | 15 | 5 | 2 | .. | 173 | |
| | | | 6 | 249 | 75 | 54 | 31 | 8 | .. | 417 | |
| | | | 7 | 250 | 80 | 20 | 11 | 2 | .. | 363 | |
| | | | Government House, Customs | 57 | 0 | 4 | 4 | .. | .. | 74 | |
| | | | B. B. C. I. | 1 | .. | .. | .. | .. | .. | 1 | |
| | 20 | Mahalaxmi—Total | .. | 1,919 | 415 | 187 | 131 | 63 | 16 | 2,731 | |
| | | | 1 | 370 | 121 | 44 | 12 | 0 | 1 | 557 | |
| | | | 2 | 120 | 38 | 12 | 0 | .. | 1 | 180 | |
| | | | 3 | 140 | 49 | 24 | 5 | 5 | 2 | 226 | |
| | | | 4 | 451 | 64 | 27 | 21 | 18 | 5 | 586 | |
| | | | 5 | 116 | 24 | 15 | 15 | 7 | 2 | 179 | |
| | | | 6 | 100 | 36 | 27 | 43 | 10 | 1 | 217 | |
| | | | 7 | 140 | 49 | 18 | 3 | 1 | 2 | 208 | |
| | | | 8 | 99 | 14 | 6 | 2 | .. | .. | 121 | |
| | | | 9 | 322 | 10 | 15 | 17 | 13 | 1 | 387 | |
| | | | Government House, Customs | 26 | .. | .. | .. | .. | .. | 26 | |
| | | | B. B. C. I. | 35 | 1 | 4 | 4 | .. | .. | 44 | |
| | | Grand Total for E Ward | .. | 6,256 | 1,600 | 1,309 | 760 | 182 | 12 | 10,119 | |
| | 21 | Tardeo—Total | .. | 564 | 223 | 107 | 92 | 50 | 6 | 1,042 | |
| | | | 1 | 105 | 57 | 28 | 20 | 13 | 2 | 225 | |
| | | | 2 | 102 | 53 | 38 | 45 | 30 | 1 | 269 | |
| | | | 3 | 160 | 70 | 18 | 8 | 4 | 3 | 263 | |
| | | | 4 | 174 | 40 | 23 | 19 | 3 | .. | 259 | |
| | | | B. B. C. I. | 23 | 3 | .. | .. | .. | .. | 26 | |
| | 22 | Kamatipura—Total | .. | 236 | 211 | 431 | 190 | 27 | 1 | 1,096 | |
| | | | 1 | 97 | 59 | 80 | 30 | 3 | .. | 269 | |
| | | | 2 | 71 | 106 | 290 | 130 | 18 | 1 | 616 | |
| | | | 3 | 68 | 46 | 61 | 30 | 6 | .. | 211 | |
| | 23 | First Nagpada—Total | .. | 76 | 18 | 43 | 25 | 5 | .. | 167 | |
| | | | 1 | 63 | 15 | 26 | 18 | 2 | .. | 124 | |
| | | | 2 | 13 | 3 | 17 | 7 | 3 | .. | 43 | |
| | 24 | Second Nagpada—Total | .. | 100 | 98 | 118 | 150 | 46 | 3 | 515 | |
| | | | 1 | 33 | 43 | 23 | 9 | .. | .. | 108 | |
| | | | 2 | 37 | 28 | 39 | 31 | 4 | .. | 129 | |
| | | | 3 | 19 | 10 | 39 | 74 | 26 | 1 | 169 | |
| | | | 4 | 11 | 17 | 17 | 36 | 16 | 2 | 99 | |
| | 25 | Byculla—Total | .. | 1,842 | 493 | 349 | 142 | 19 | .. | 2,845 | |
| | | | 1 | 623 | 203 | 132 | 44 | 6 | .. | 1,010 | |
| | | | 2 | 228 | 54 | 41 | 13 | 6 | .. | 342 | |
| | | | 3 | 327 | 77 | 64 | 42 | 4 | .. | 514 | |
| | | | 4 | 190 | 25 | 37 | 23 | 1 | .. | 276 | |
| | | | 5 | 52 | 8 | 5 | 1 | 2 | .. | 68 | |
| | | | 6 | 192 | 33 | 17 | 3 | .. | .. | 245 | |
| | | | 7 | 80 | 31 | 29 | 2 | .. | .. | 142 | |
| | | | 8 | 75 | 25 | 19 | 11 | .. | .. | 130 | |
| | | | B. B. C. I. | 13 | 5 | 5 | .. | .. | .. | 23 | |
| | | | G. I. P. | 60 | 32 | .. | 3 | .. | .. | 95 | |
| | 26 | Tarwadi—Total | .. | 1,523 | 259 | 123 | 98 | 19 | 2 | 2,024 | |
| | | | 1 | 213 | 46 | 20 | 33 | 7 | .. | 329 | |
| | | | 2 | 660 | 112 | 54 | 52 | 6 | 2 | 886 | |
| | | | 3 | 594 | 90 | 39 | 13 | 4 | .. | 730 | |
| | | | G. I. P. | 66 | 11 | 1 | .. | 2 | .. | 80 | |

| Ward. | Section No. | Name of Section. | NUMBER OF BUILDINGS WITH | | | | | | | |
|-------|-------------|------------------------|--------------------------|--------------------|------------------|-------------------|---------------------|--------------------|----------------------------|----------------------------|
| | | | Circle No. | Ground floor only. | One upper floor. | Two upper floors. | Three upper floors. | Four upper floors. | Five or more upper floors. | Total number of buildings. |
| 1 | 2 | 3 | 4 | 5 | 6 | 7 | 8 | 9 | 10 | 11 |
| F | 27 | Maragoon—Total | 1 | 1,915 | 298 | 138 | 63 | 16 | | 2,430 |
| | | | 2 | 141 | 84 | 12 | 11 | 6 | | 204 |
| | | | 3 | 102 | 43 | 39 | 21 | 2 | | 207 |
| | | | 4 | 149 | 20 | 17 | 7 | 4 | | 197 |
| | | | 5 | 197 | 90 | 32 | 14 | 3 | | 336 |
| | | | 6 | 1,021 | 95 | 33 | 9 | 1 | | 1,159 |
| | | | B. P. T. | 85 | 9 | | 1 | | | 95 |
| | | | Customs | 187 | 6 | 5 | | | | 198 |
| | | | G. I. P. | 33 | 1 | | | | | 34 |
| | | Grand Total for F Ward | | 5,730 | 938 | 560 | 218 | 25 | 1 | 7,470 |
| | 28 | Parel—Total | 1 | 1,421 | 309 | 181 | 135 | 18 | 1 | 2,065 |
| | | | 2 | 8 | 12 | 17 | 7 | 2 | | 46 |
| | | | 3 | 185 | 29 | 6 | 9 | 3 | | 232 |
| | | | 4 | 162 | 35 | 20 | 19 | 4 | 1 | 231 |
| | | | 5 | 13 | 8 | 16 | 3 | | | 40 |
| | | | 6 | 65 | 5 | 19 | 35 | 2 | | 126 |
| | | | 7 | 186 | 75 | 43 | 39 | 5 | | 348 |
| | | | 8 | 94 | 25 | 7 | 4 | 1 | | 131 |
| | | | 9 | 550 | 33 | 22 | 18 | 1 | | 624 |
| | | | G. I. P. | 44 | 70 | 23 | 1 | | | 147 |
| | | | | 124 | 8 | 8 | | | | 140 |
| | 29 | Sewri—Total | 1 | 1,638 | 142 | 35 | 17 | 1 | | 1,833 |
| | | | 2 | 451 | 21 | 11 | | 1 | | 484 |
| | | | 3 | 432 | 17 | 3 | 2 | | | 454 |
| | | | 4 | 135 | 31 | 6 | | | | 172 |
| | | | 5 | 221 | 53 | 14 | 3 | | | 291 |
| | | | 6 | 45 | 2 | 1 | 12 | | | 60 |
| | | 7 | 16 | | | | | | 16 | |
| | | B. P. T. | 63 | 4 | | | | | 67 | |
| | | Customs | 274 | 14 | | | | | 288 | |
| | | | 1 | | | | | | 1 | |
| 30 | Ston—Total | 1 | 2,671 | 435 | 344 | 86 | 6 | | 3,572 | |
| | | 2 | 171 | 57 | 23 | 4 | 1 | | 256 | |
| | | 3 | 128 | 33 | 19 | 5 | 2 | | 187 | |
| | | 4 | 211 | 44 | 37 | 51 | 2 | | 345 | |
| | | 5 | 163 | 33 | 10 | 2 | | | 208 | |
| | | 6 | 207 | 48 | 4 | 1 | | | 260 | |
| | | 7 | 283 | 53 | 142 | 1 | | | 479 | |
| | | 8 | 332 | 34 | 3 | | | | 369 | |
| | | 9 | 141 | 53 | 61 | 1 | 1 | | 257 | |
| | | 10 | 103 | 49 | 42 | 1 | | | 195 | |
| | | 11 | 245 | 18 | 2 | | | | 265 | |
| | | G. I. P. | 211 | 21 | | | | | 232 | |
| | | B. H. C. I. | 185 | 13 | 1 | | | | 199 | |
| | | B. P. T. | 2 | | | | | | 2 | |
| | | Customs | 271 | 27 | | | | | 298 | |
| | | | 13 | 2 | | | | | 30 | |
| G | | Grand Total for G Ward | | 8,550 | 1,464 | 525 | 340 | 9 | 3 | 10,810 |
| | 31 | Mahim—Total | 1 | 3,608 | 730 | 206 | 36 | 4 | | 4,584 |
| | | | 2 | 149 | 27 | 6 | | 1 | | 183 |
| | | | 3 | 608 | 177 | 49 | 8 | 1 | | 843 |
| | | | 4 | 461 | 58 | 25 | 5 | | | 549 |
| | | | 5 | 305 | 94 | 26 | 6 | | | 431 |
| | | | 6 | 390 | 172 | 76 | 14 | 1 | | 653 |
| | | | 7 | 665 | 180 | 21 | 3 | | | 819 |
| | | | 8 | 264 | 29 | | | | | 293 |
| | | | 9 | 614 | 28 | | | 1 | | 643 |
| | | | Customs | 2 | | | | | | 2 |
| | | | G. I. P. | 96 | 6 | 2 | | | | 103 |
| | | | B. H. C. I. | 54 | 6 | | | | | 60 |
| | 32 | Worli—Total | 1 | 4,042 | 734 | 329 | 213 | 5 | 3 | 6,226 |
| | | | 2 | 415 | 29 | 3 | 2 | 1 | 2 | 452 |
| | | | 3 | 422 | 63 | 34 | 39 | | | 628 |
| | | | 4 | 92 | 27 | 54 | 7 | | | 186 |
| | | | 5 | 17 | 22 | 7 | 1 | | | 47 |
| | | | 6 | 643 | 78 | 77 | 13 | | | 811 |
| | | | 7 | 578 | 54 | 5 | 1 | | | 638 |
| | | | 8 | 1,672 | 134 | 49 | 136 | 3 | | 1,994 |
| | | | 9 | 1,406 | 287 | 96 | 11 | 1 | | 1,861 |
| | | | 10 | 46 | 3 | | | | 1 | 50 |
| | | B. H. C. I. | 57 | 11 | | | | | 68 | |
| | | G. I. P. | 80 | 25 | 2 | | | | 108 | |
| | | Customs | 42 | 1 | 1 | 3 | | | 47 | |
| | | B. P. T. | 1 | | | | | | 1 | |
| A | 1 | Military—Total | | 383 | 64 | 14 | 16 | 1 | | 478 |
| | 3 | Upper Colaba | | 227 | 42 | 9 | 14 | 1 | | 293 |
| | 5 | Fort, South | | 19 | 8 | 3 | | | | 30 |
| D | 20 | Esplanade | | 60 | 14 | 1 | 1 | | | 76 |
| | | Mahalaxmi | | 8 | | | | | | 8 |
| | | Harbour Islands | | 69 | | 1 | 1 | | | 71 |

DETAILS OF BUILDINGS WITH MORE THAN FIVE UPPER FLOORS.

| Ward. | Section number. | Name of Section. | NUMBER OF BUILDINGS WITH | | |
|-------|-----------------|---------------------|--------------------------|---------------------|---------------------|
| | | | Six upper floors. | Seven upper floors. | Eight upper floors. |
| A | 3 | Fort, South | 1 | | |
| | 4 | Fort, North | 21 | | |
| | | Total ... | 22 | | |
| B | 6 | Chakla | 1 | | |
| | | Total .. | 1 | | |
| C | 10 | Market | 24 | | |
| | 11 | Dhobi Talao | 4 | | |
| | 12 | Fanaswadi | 1 | | |
| | 13 | Bhuleshwar | 4 | | |
| | 14 | Kumbharwada | 1 | | |
| | | Total .. | 34 | | |
| D | 20 | Mahalaxmi | 1 | | |
| | | Total .. | 1 | | |
| | | Grand Total .. | 58 | | |

RESIDENTIAL BUILDING CLASSIFIED ACCORDING TO THE
NUMBER OF TENEMENTS CONTAINED IN EACH.

This Table deals with Residential Buildings only, for the definition of which see the Notes to Housing Table I. This Table excludes Military buildings and buildings under construction and demolition. The number of residential buildings treated in this Table falls short of those treated in Tables I and II as explained in the Statement below :—

| Ward. | | | | Residential buildings as per Tables I and II. | Residential buildings in Table III. | Difference. | Military buildings and buildings under con- struction and demolition. | Excess + deficit — in the figure in column 3. |
|------------|----|----|----|--|---|-------------|--|--|
| 1 | | | | 2 | 3 | 4 | 5 | 6 |
| Total City | .. | .. | .. | 32,225 | 31,743 | — 482 | 604 | + 122 |
| A | .. | .. | .. | 2,515 | 2,257 | — 258 | 275 | + 17 |
| B | .. | .. | .. | 2,104 | 2,069 | — 35 | 34 | — 1 |
| C | .. | .. | .. | 4,417 | 4,388 | — 29 | 37 | + 8 |
| D | .. | .. | .. | 5,921 | 5,871 | — 50 | 88 | + 38 |
| E | .. | .. | .. | 5,698 | 5,659 | — 39 | 72 | + 33 |
| F | .. | .. | .. | 4,483 | 4,451 | — 32 | 42 | + 10 |
| G | .. | .. | .. | 7,087 | 7,048 | — 39 | 56 | + 17 |

The difference in column 6 is due to the fact that the information for Tables I and II was compiled long before the date of final Count and that of residential buildings entered in Table III was actually compiled from the enumeration books.

All Residential Buildings not under construction or demolition are included, whether occupied at the time of the Census or not. In the same way all tenements are counted, whether occupied or vacant.

Tenement means so much of a building as from the records is shown as occupied (or in the case of vacancies as normally occupiable) by a separate family—

Provided that since it is not possible to consider a single room as constituting more than one tenement, such single rooms as at the Census were occupied by more than one family are counted as one tenement each.

RESIDENTIAL BUILDINGS CLASSIFIED ACCORDING TO THE NUMBER OF TENEMENTS
CONTAINED IN EACH.*Residential Buildings by the Number of Tenements.*

| Ward. | Section No. | Name of section. | Circle Number. | NUMBER OF BUILDING CONTAINING | | | | | | Total No. of Buildings. | |
|-------|-------------|--------------------------|----------------|-------------------------------|-----------------------------|---------------------------------|--------------------------------|-------------------------------|-------------------------------|-------------------------|--------|
| | | | | Ten tenements and under. | Eleven to twenty tenements. | Twenty-one to thirty tenements. | Thirty-one to forty tenements. | Forty-one to fifty tenements. | Fifty-one tenements and over. | | |
| A | | Grand Total, Bombay City | .. | .. | 23,161 | 4,353 | 1,774 | 986 | 496 | 973 | 31,743 |
| | .. | Grand Total for A Ward | .. | .. | 1,763 | 302 | 92 | 42 | 23 | 35 | 2,257 |
| | 1 | Upper Colaba—Total | .. | 1 | 71 | 2 | 1 | .. | .. | .. | 74 |
| | 2 | Lower Colaba—Total | .. | .. | 529 | 78 | 35 | 8 | 5 | 9 | 664 |
| | | | | 1 | 99 | 15 | 4 | 2 | 1 | .. | 121 |
| | | | | 2 | 69 | 8 | 9 | 2 | 1 | 2 | 91 |
| | | | | 3 | 61 | 18 | 4 | .. | .. | .. | 83 |
| | | | | 4 | 36 | 5 | 2 | .. | .. | .. | 43 |
| | | | | 5 | 77 | 2 | 2 | 1 | 1 | .. | 83 |
| | | | | 6 | 81 | 8 | 6 | 1 | 1 | 1 | 98 |
| | | | | 7 | 11 | 3 | 2 | 1 | 1 | 1 | 19 |
| | | | | 8 | 70 | 18 | 6 | 1 | .. | 5 | 100 |
| | | | B. P. T. | 1 | .. | .. | .. | .. | .. | .. | 1 |
| | | | B. R. C. L. | 24 | 1 | .. | .. | .. | .. | .. | 25 |
| | 3 | Fort, South—Total | .. | .. | 119 | 35 | 3 | 1 | 2 | .. | 150 |
| | | | | 1 | 27 | 3 | 1 | .. | .. | .. | 31 |
| | | | | 2 | 33 | 3 | .. | .. | 1 | .. | 39 |
| | | | | 3 | 10 | 8 | .. | 1 | .. | .. | 19 |
| | | | | 4 | 17 | 4 | 1 | .. | .. | .. | 22 |
| | | | | 5 | 12 | 4 | 1 | .. | 1 | .. | 18 |
| | | | | 6 | 3 | .. | .. | .. | .. | .. | 3 |
| | | | Customs | .. | 1 | .. | .. | .. | .. | .. | 1 |
| | | | R. I. M. | 17 | .. | .. | .. | .. | .. | .. | 17 |
| | 4 | Fort, North—Total | .. | .. | 665 | 166 | 42 | 25 | 15 | 10 | 857 |
| | | | | 1 | 114 | 12 | 2 | 3 | .. | .. | 131 |
| | | | | 2 | 52 | 2 | 1 | 1 | .. | .. | 56 |
| | | | | 3 | 104 | 22 | 2 | .. | 1 | .. | 129 |
| | | | | 4 | 55 | 20 | 7 | 5 | .. | .. | 90 |
| | | | | 5 | 63 | 20 | 1 | 2 | 1 | .. | 87 |
| | | | | 6 | 163 | 36 | 14 | 1 | 2 | .. | 196 |
| | | | | 7 | 38 | 35 | 7 | 6 | 4 | 2 | 92 |
| | | | | 8 | 61 | 12 | 6 | 7 | 7 | 8 | 103 |
| | | | Customs | 9 | 1 | .. | .. | .. | .. | .. | 10 |
| | | | B. P. T. | 3 | .. | .. | .. | .. | .. | .. | 2 |
| | 5 | Esplanade—Total | .. | .. | 439 | 37 | 11 | 5 | 1 | 16 | 512 |
| | | | | 1 | 132 | 4 | 1 | 1 | .. | .. | 138 |
| | | | | 2 | 63 | .. | .. | 1 | .. | .. | 64 |
| | | | | 3 | 144 | 13 | 3 | 4 | .. | 14 | 178 |
| | | | | 4 | 51 | 18 | 4 | 2 | 1 | 2 | 76 |
| | | | Customs | 8 | .. | 2 | .. | .. | .. | .. | 10 |
| | | | B. P. T. | 4 | .. | .. | .. | .. | .. | .. | 4 |
| | | | G. I. P. | 7 | 1 | 1 | .. | .. | .. | .. | 9 |
| | | | B. R. C. L. | 10 | 3 | .. | .. | .. | .. | .. | 13 |
| B | .. | Grand Total for B Ward | .. | .. | 1,050 | 525 | 234 | 120 | 29 | 71 | 2,069 |
| | 6 | Chakla—Total | .. | .. | 331 | 113 | 38 | 13 | 8 | 4 | 507 |
| | | | | 1 | 50 | 15 | 6 | .. | 1 | 1 | 79 |
| | | | | 2 | 79 | 15 | 6 | 2 | .. | .. | 100 |
| | | | | 3 | 46 | 23 | 7 | 3 | 3 | .. | 82 |
| | | | | 4 | 53 | 22 | 7 | 3 | 2 | .. | 87 |
| | | | | 5 | 42 | 18 | 3 | 2 | 1 | .. | 66 |
| | | | | 6 | 31 | 12 | 5 | 2 | .. | 3 | 56 |
| | | | | 7 | 21 | 10 | 4 | 1 | 1 | .. | 37 |
| | 7 | Mandvi—Total | .. | .. | 285 | 179 | 77 | 39 | 35 | 12 | 607 |
| | | | | 1 | 41 | 15 | 9 | 1 | .. | .. | 66 |
| | | | | 2 | 2 | 4 | 6 | 3 | 2 | 1 | 18 |
| | | | | 3 | 19 | 8 | .. | 2 | .. | 1 | 30 |
| | | | | 4 | 14 | 25 | 7 | 3 | 3 | .. | 54 |
| | | | | 5 | 7 | 13 | 6 | 4 | 1 | 1 | 32 |
| | | | | 6 | 9 | 12 | 5 | 2 | 2 | .. | 31 |
| | | | | 7 | 12 | 17 | 7 | 4 | 2 | .. | 42 |
| | | | | 8 | 17 | 8 | 8 | 1 | 2 | 1 | 37 |
| | | | | 9 | 69 | 24 | 10 | 2 | .. | .. | 105 |
| | | | | 10 | 28 | 23 | 8 | 2 | 4 | 2 | 77 |
| | | | | 11 | 15 | 8 | 6 | 10 | 6 | 3 | 50 |
| | | | | 12 | 49 | 2 | 4 | 1 | 2 | 1 | 59 |
| | | | Customs | 2 | .. | .. | .. | .. | .. | .. | 2 |
| | | | B. P. T. | 1 | 1 | 1 | 1 | 2 | .. | .. | 5 |

| Ward. | Section No. | Name of section. | Circle Number. | NUMBER OF BUILDINGS CONTAINING | | | | | | Total No. of Buildings. |
|-------|-------------|------------------------------|----------------|--------------------------------|-----------------------------|---------------------------------|--------------------------------|-------------------------------|-------------------------------|-------------------------|
| | | | | Ten tenements and under. | Eleven to twenty tenements. | Twenty-one to thirty tenements. | Thirty-one to forty tenements. | Forty-one to fifty tenements. | Fifty-one tenements and over. | |
| C | 8 | Umarchadi—Total | .. | 333 | 220 | 97 | 54 | 26 | 31 | 761 |
| | | | 1 | 31 | 5 | 6 | 5 | 2 | 5 | 57 |
| | | | 2 | 19 | 40 | 11 | 8 | 3 | 1 | 82 |
| | | | 3 | 19 | 5 | 5 | 4 | 2 | 6 | 39 |
| | | | 4 | 18 | 22 | 10 | .. | 3 | .. | 53 |
| | | | 5 | 15 | 12 | 6 | 9 | .. | 1 | 43 |
| | | | 6 | 43 | 41 | 11 | 3 | 4 | 1 | 108 |
| | | | 7 | 57 | 41 | 22 | 12 | 4 | 1 | 137 |
| | | | 8 | 51 | 23 | 9 | 5 | .. | 11 | 99 |
| | | | 9 | 75 | 31 | 17 | 8 | 7 | 5 | 143 |
| | 9 | Dongri—Total | .. | 101 | 22 | 22 | 14 | 10 | 24 | 193 |
| | | | 1 | 3 | 6 | 9 | 4 | 3 | 6 | 31 |
| | | | 2 | 19 | 3 | 6 | 1 | 1 | 7 | 37 |
| | | | 3 | 9 | 5 | 2 | 9 | 4 | 4 | 33 |
| | | | 4 | 50 | 3 | 1 | .. | 2 | 7 | 63 |
| | | | Customs | 1 | .. | .. | .. | .. | .. | 1 |
| | | | B. P. T. | 6 | 1 | .. | .. | .. | .. | 7 |
| | | | G. I. P. | 13 | 4 | 4 | .. | .. | .. | 21 |
| | .. | Grand Total for C Ward | .. | 2,537 | 996 | 412 | 331 | 105 | 117 | 4,388 |
| | 10 | Market—Total | .. | 418 | 206 | 81 | 50 | 19 | 31 | 815 |
| | | | 1 | 48 | 25 | 7 | 7 | 2 | 3 | 92 |
| | | | 2 | 38 | 11 | 4 | 5 | .. | 5 | 63 |
| | | | 3 | 28 | 7 | 2 | 1 | 3 | 5 | 46 |
| | | | 4 | 14 | 15 | 8 | 6 | 2 | 1 | 49 |
| | | | 5 | 63 | 44 | 20 | 14 | 6 | 6 | 153 |
| | | | 6 | 82 | 35 | 18 | 10 | 4 | 4 | 153 |
| | | | 7 | 39 | 19 | 9 | 14 | 2 | 2 | 85 |
| | | | 8 | 100 | 50 | 13 | 3 | .. | 2 | 174 |
| | 11 | Dhoti-Talao—Total | .. | 639 | 192 | 63 | 30 | 15 | 24 | 965 |
| | | | 1 | 209 | 23 | 8 | 1 | 1 | 1 | 243 |
| | | | 2 | 34 | 13 | 2 | 4 | 2 | 6 | 61 |
| | | | 3 | 110 | 26 | 6 | 4 | 1 | 1 | 154 |
| | | | 4 | 41 | 23 | 9 | 1 | 2 | 8 | 84 |
| | | | 5 | 50 | 23 | 11 | 7 | 4 | 2 | 97 |
| | | | 6 | 93 | 33 | 7 | 6 | 1 | 1 | 141 |
| | | | 7 | 96 | 51 | 20 | 7 | 4 | 7 | 185 |
| | 12 | Fataswadi—Total | .. | 476 | 135 | 56 | 25 | 16 | 19 | 728 |
| | | | 1 | 214 | 43 | 13 | 4 | 2 | 2 | 283 |
| | | | 2 | 154 | 56 | 18 | 12 | 6 | 6 | 252 |
| | | | 3 | 108 | 35 | 20 | 10 | 8 | 11 | 193 |
| | 13 | Shulshwar—Total | .. | 564 | 196 | 93 | 43 | 23 | 14 | 933 |
| | | | 1 | 83 | 31 | 16 | 12 | 3 | 2 | 147 |
| | | | 2 | 60 | 21 | 6 | 11 | 7 | 6 | 111 |
| | | | 3 | 37 | 11 | 10 | 5 | 3 | 4 | 70 |
| | | | 4 | 152 | 66 | 23 | 7 | 4 | .. | 257 |
| | | | 5 | 150 | 38 | 17 | 3 | 1 | .. | 215 |
| | | | 6 | 76 | 29 | 16 | 5 | 5 | 2 | 133 |
| | 14 | Kumbharwada—Total | .. | 258 | 140 | 68 | 40 | 19 | 15 | 540 |
| | | | 1 | 126 | 48 | 17 | 11 | 5 | 4 | 211 |
| | | | 2 | 75 | 59 | 20 | 14 | 6 | 7 | 181 |
| | | | 3 | 35 | 18 | 19 | 5 | 6 | 3 | 86 |
| | | | 4 | 22 | 15 | 12 | 10 | 2 | 1 | 62 |
| | 15 | Khara-Talao—Total | .. | 182 | 127 | 51 | 23 | 13 | 12 | 407 |
| | | | 1 | 26 | 19 | 7 | 8 | 2 | 2 | 64 |
| | | | 2 | 17 | 7 | 4 | 1 | 1 | 7 | 37 |
| | | | 3 | 42 | 38 | 14 | 5 | 4 | 1 | 104 |
| | | | 4 | 34 | 25 | 14 | 3 | 4 | 1 | 101 |
| | | | 5 | 43 | 38 | 12 | 5 | 2 | 1 | 101 |
| D | .. | Grand Total for D Ward | .. | 4,719 | 654 | 350 | 119 | 53 | 77 | 5,871 |
| | 16 | Khetwadi—Total | .. | 729 | 177 | 67 | 37 | 13 | 23 | 1,046 |
| | | | 1 | 110 | 17 | 6 | 5 | 1 | 5 | 144 |
| | | | 2 | 84 | 37 | 9 | 11 | 3 | 5 | 149 |
| | | | 3 | 133 | 29 | 7 | 6 | 2 | 2 | 179 |
| | | | 4 | 130 | 12 | 3 | 2 | .. | 3 | 159 |
| | | | 5 | 76 | 16 | 5 | 1 | 3 | 1 | 102 |
| | | | 6 | 79 | 16 | 5 | 4 | .. | 2 | 106 |
| | | | 7 | 60 | 24 | 14 | 3 | 2 | 2 | 105 |
| | | | 8 | 57 | 35 | 16 | 5 | 2 | 3 | 129 |

| Ward. | Section No. | Name of section. | Circle Number. | NUMBER OF BUILDINGS CONTAINING | | | | | | Total No. of Buildings. |
|-------|-------------|-------------------------------------|----------------|--------------------------------|-----------------------------|---------------------------------|--------------------------------|-------------------------------|-------------------------------|-------------------------|
| | | | | Ten tenements and under. | Eleven to twenty tenements. | Twenty-one to thirty tenements. | Thirty-one to forty tenements. | Forty-one to fifty tenements. | Fifty-one tenements and over. | |
| E | 17 | Girgaum—Total | .. | 735 | 139 | 65 | 26 | 23 | 23 | 1,004 |
| | | | 1 | 127 | 25 | 11 | 4 | 8 | 7 | 182 |
| | | | 2 | 68 | 23 | 11 | .. | 1 | 1 | 104 |
| | | | 3 | 86 | 26 | 13 | 6 | 3 | 9 | 143 |
| | | | 4 | 47 | 4 | 1 | .. | .. | .. | 52 |
| | | | 5 | 118 | 27 | 8 | 3 | 4 | .. | 160 |
| | | | 6 | 229 | 27 | 17 | 9 | 5 | 4 | 291 |
| | | | 7 | 53 | 7 | 4 | 4 | 2 | 2 | * 72 |
| | 18 | Chaupati—Total | .. | 421 | 72 | 20 | 15 | 9 | 13 | 550 |
| | | | 1 | 48 | 10 | 1 | 1 | 2 | 1 | 63 |
| | | | 2 | 112 | 9 | 4 | 3 | .. | 5 | 133 |
| | | | 3 | 55 | 9 | 4 | .. | 2 | 1 | 71 |
| | | | 4 | 62 | 13 | .. | 3 | 2 | 3 | 83 |
| | | | 5 | 110 | 18 | 5 | 4 | 3 | 2 | 142 |
| | | | 6 | 34 | 13 | 6 | 4 | .. | 1 | 58 |
| | 19 | Walkeshwar—Total | .. | 1,401 | 112 | 31 | 6 | 1 | 6 | 1,557 |
| | | | 1 | 260 | 35 | 14 | 2 | .. | 2 | 313 |
| | | | 2 | 238 | 5 | 6 | .. | 1 | .. | 250 |
| | | | 3 | 257 | 29 | 1 | .. | .. | .. | 278 |
| | | | 4 | 64 | .. | .. | .. | .. | .. | 64 |
| | | | 5 | 96 | 10 | .. | .. | .. | .. | 106 |
| | | | 6 | 241 | 24 | 6 | 3 | .. | 1 | 275 |
| | | | 7 | 209 | 14 | 1 | .. | .. | 1 | 225 |
| | | Government House | | 36 | 4 | 3 | 1 | .. | 2 | 46 |
| | 20 | Mahalaxmi—Total | .. | 1,440 | 154 | 67 | 35 | 6 | 12 | 1,714 |
| | | | 1 | 343 | 6 | 2 | 3 | .. | .. | 354 |
| | | | 2 | 115 | 3 | .. | .. | .. | .. | 118 |
| | | | 3 | 143 | 4 | 4 | .. | .. | .. | 151 |
| | | | 4 | 288 | 19 | 14 | 7 | 2 | .. | 330 |
| | | | 5 | 102 | 13 | 9 | 2 | .. | .. | 131 |
| | | | 6 | 119 | 25 | 10 | 6 | .. | 1 | 158 |
| | | | 7 | 76 | 15 | 4 | 10 | 2 | 4 | 111 |
| | | | 8 | 37 | 10 | 7 | 5 | .. | 1 | 66 |
| | | | 9 | 197 | 45 | 14 | 2 | 2 | 2 | 262 |
| | | Government House. | | 14 | 3 | .. | .. | .. | .. | 17 |
| | | B. B. C. I. | | 9 | .. | 3 | .. | .. | 4 | 16 |
| | .. | Grand Total for E ₁ Ward | .. | 3,735 | 903 | 393 | 239 | 131 | 258 | 5,659 |
| | 21 | Tardeo—Total | .. | 376 | 114 | 45 | 31 | 13 | 47 | 626 |
| | | | 1 | 108 | 23 | 7 | 7 | 2 | 8 | 155 |
| | | | 2 | 118 | 43 | 14 | 6 | 2 | 5 | 188 |
| | | | 3 | 62 | 29 | 14 | 11 | 8 | 6 | 127 |
| | | | 4 | 87 | 21 | 10 | 7 | 1 | 28 | 154 |
| | | B. B. C. I. | | 1 | 1 | .. | .. | .. | .. | 2 |
| | 22 | Kamathipura—Total | .. | 581 | 213 | 75 | 29 | 13 | 21 | 932 |
| | | | 1 | 131 | 49 | 16 | 6 | 3 | 4 | 209 |
| | | | 2 | 387 | 131 | 32 | 7 | 1 | 3 | 561 |
| | | | 3 | 63 | 33 | 27 | 16 | 9 | 14 | 162 |
| | 23 | First Nagpada—Total | .. | 58 | 23 | 13 | 10 | 9 | 7 | 120 |
| | | | 1 | 43 | 14 | 9 | 3 | 6 | 6 | 81 |
| | | | 2 | 15 | 9 | 4 | 7 | 3 | 1 | 39 |
| | 24 | Second Nagpada—Total | .. | 232 | 111 | 43 | 17 | 7 | 11 | 420 |
| | | | 1 | 28 | 13 | 15 | 9 | 3 | 6 | 74 |
| | | | 2 | 55 | 28 | 11 | 4 | 1 | 3 | 102 |
| | | | 3 | 103 | 38 | 12 | 1 | .. | 1 | 155 |
| | | | 4 | 46 | 32 | 4 | 3 | 8 | 1 | 89 |
| | 25 | Byculla—Total | .. | 963 | 331 | 138 | 93 | 67 | 36 | 1,565 |
| | | | 1 | 379 | 62 | 37 | 19 | 14 | 43 | 554 |
| | | | 2 | 145 | 25 | 11 | 6 | 1 | 2 | 190 |
| | | | 3 | 142 | 36 | 36 | 20 | 28 | 11 | 275 |
| | | | 4 | 93 | 31 | 18 | 17 | 9 | 14 | 182 |
| | | | 5 | 21 | 7 | 1 | .. | 1 | .. | 30 |
| | | | 6 | 73 | 30 | 13 | 7 | 3 | 4 | 125 |
| | | | 7 | 48 | 26 | 8 | 6 | 5 | 9 | 102 |
| | | | 8 | 21 | 19 | 12 | 17 | 5 | 2 | 76 |
| | | B. B. C. I. | | 5 | 3 | .. | 1 | .. | .. | 9 |
| | | G. I. P. | | 20 | .. | .. | .. | 1 | 1 | 22 |

| Ward. | Section No. | Name of section. | Circle Number. | NUMBER OF BUILDINGS CONTAINING | | | | | | Total No. of Buildings. |
|-------|-------------|------------------------|----------------|--------------------------------|-----------------------------|---------------------------------|--------------------------------|-------------------------------|-------------------------------|-------------------------|
| | | | | Ten tenements and under. | Eleven to twenty tenements. | Twenty-one to thirty tenements. | Thirty-one to forty tenements. | Forty-one to fifty tenements. | Fifty-one tenements and over. | |
| F | 26 | Tarwadi—Total | | 674 | 79 | 44 | 44 | 13 | 51 | 903 |
| | | | 1 | 89 | 11 | 10 | 11 | 4 | 25 | 150 |
| | | | 2 | 307 | 42 | 15 | 10 | 6 | 11 | 391 |
| | | | 3 | 244 | 26 | 16 | 22 | 8 | 15 | 326 |
| | | | G. I. P. | 34 | .. | .. | 1 | .. | .. | 35 |
| | 27 | Maragaon—Total | | 863 | 132 | 41 | 15 | 9 | 35 | 1,094 |
| | | | 1 | 77 | 13 | 6 | 2 | 3 | 12 | 113 |
| | | | 2 | 117 | 22 | 6 | 2 | .. | 5 | 152 |
| | | | 3 | 89 | 17 | 3 | 1 | .. | 5 | 115 |
| | | | 4 | 210 | 23 | 7 | 4 | 2 | 7 | 255 |
| | | | 5 | 327 | 50 | 18 | 6 | 4 | 6 | 411 |
| | | | B. P. T. | 8 | 6 | 1 | .. | .. | .. | 15 |
| | | | Customs | 83 | 1 | .. | .. | .. | .. | 84 |
| | | | G. I. P. | 1 | .. | .. | .. | .. | .. | 1 |
| | | Grand Total for F Ward | | 3,463 | 490 | 161 | 114 | 53 | 170 | 4,451 |
| G | 28 | Parsi—Total | | 697 | 141 | 87 | 75 | 34 | 71 | 1,105 |
| | | | 1 | 9 | 7 | 15 | 6 | 1 | 5 | 43 |
| | | | 2 | 37 | 2 | 4 | 12 | 2 | 12 | 69 |
| | | | 3 | 58 | 21 | 7 | 3 | 3 | 23 | 115 |
| | | | 4 | 8 | 7 | 7 | 7 | 2 | 3 | 34 |
| | | | 5 | 17 | 14 | 9 | 9 | 2 | 6 | 56 |
| | | | 6 | 145 | 44 | 23 | 19 | 7 | 11 | 249 |
| | | | 7 | 26 | 6 | 5 | 4 | 7 | 5 | 53 |
| | | | 8 | 263 | 16 | 14 | 13 | 8 | 7 | 321 |
| | | | 9 | 100 | 18 | 2 | 1 | 2 | .. | 123 |
| | | | G. I. P. | 34 | 6 | 1 | 1 | .. | .. | 42 |
| | 29 | Sewri—Total | | 876 | 96 | 25 | 12 | 2 | 17 | 1,030 |
| | | | 1 | 228 | 22 | 8 | 7 | 1 | 2 | 268 |
| | | | 2 | 237 | 24 | 9 | .. | .. | 3 | 273 |
| | | | 3 | 133 | 12 | .. | .. | .. | .. | 145 |
| | | | 4 | 183 | 27 | 7 | 5 | 1 | .. | 223 |
| | | | 5 | 16 | 2 | .. | .. | .. | 12 | 30 |
| | | | 6 | 4 | 1 | .. | .. | .. | .. | 5 |
| | | | 7 | 19 | 7 | 1 | .. | .. | .. | 27 |
| | | | B. P. T. | 56 | 3 | .. | .. | .. | .. | 59 |
| | 30 | Sion—Total | | 1,390 | 251 | 48 | 27 | 17 | 82 | 2,316 |
| | | | 1 | 95 | 13 | 14 | 5 | 5 | 2 | 139 |
| | | | 2 | 89 | 8 | 6 | 6 | 3 | 3 | 115 |
| | | | 3 | 158 | 28 | 11 | 7 | 3 | 61 | 248 |
| | | | 4 | 92 | 29 | 7 | 1 | .. | 8 | 137 |
| | | | 5 | 197 | 15 | 1 | .. | .. | 1 | 214 |
| | | | 6 | 245 | 20 | 1 | 2 | .. | 1 | 269 |
| | | | 7 | 219 | 8 | .. | 1 | .. | 1 | 229 |
| | | | 8 | 128 | 12 | 8 | 4 | 3 | 2 | 152 |
| | | | 9 | 137 | 13 | 4 | .. | 2 | 3 | 159 |
| | | | 10 | 142 | 75 | 1 | .. | .. | .. | 218 |
| | | | 11 | 197 | 2 | .. | .. | .. | .. | 199 |
| | | | G. I. P. | 75 | 1 | .. | .. | 1 | .. | 77 |
| | | | B. P. T. | 122 | 22 | 1 | 1 | .. | .. | 146 |
| | | | Customs | 14 | .. | .. | .. | .. | .. | 14 |
| H | .. | Grand Total for G Ward | | 5,891 | 483 | 232 | 131 | 63 | 245 | 7,048 |
| | 31 | Mahim—Total | | 3,004 | 193 | 56 | 26 | 9 | 15 | 3,303 |
| | | | 1 | 72 | .. | .. | .. | 1 | .. | 73 |
| | | | 2 | 560 | 44 | 12 | 10 | 5 | 4 | 635 |
| | | | 3 | 337 | 37 | 13 | 5 | 1 | 3 | 396 |
| | | | 4 | 319 | 5 | 1 | .. | .. | 2 | 327 |
| | | | 5 | 452 | 36 | 10 | 3 | 1 | 4 | 508 |
| | | | 6 | 606 | 28 | 11 | 5 | 1 | 2 | 647 |
| | | | 7 | 167 | 5 | 2 | .. | .. | .. | 171 |
| | | | 8 | 435 | 35 | 4 | 1 | .. | .. | 495 |
| | | | Customs | 1 | .. | .. | .. | .. | .. | 1 |
| | | | G. I. P. | 25 | 1 | 2 | .. | .. | .. | 28 |
| | | | B. R. C. I. | 18 | 2 | 1 | .. | .. | .. | 19 |
| | 32 | Worli—Total | | 3,890 | 290 | 176 | 105 | 54 | 230 | 5,745 |
| | | | 1 | 153 | 9 | 6 | 4 | 2 | .. | 174 |
| | | | 2 | 147 | 24 | 14 | 11 | 5 | 37 | 238 |
| | | | 3 | 59 | 16 | 16 | 16 | 2 | 23 | 132 |
| | | | 4 | 9 | 5 | 3 | 6 | 6 | 4 | 33 |
| | | | 5 | 148 | 35 | 29 | 15 | 5 | 35 | 267 |
| | | | 6 | 585 | 7 | 5 | 3 | .. | 1 | 600 |
| | | | 7 | 573 | 73 | 51 | 21 | 9 | 391 | 828 |
| | | | 8 | 1,184 | 111 | 50 | 29 | 25 | 29 | 1,425 |
| | | | 9 | 2 | .. | .. | .. | .. | .. | 2 |
| | | | 10 | 8 | 2 | .. | .. | .. | .. | 10 |
| | | | B. R. C. I. | 21 | 8 | 2 | 1 | .. | .. | 32 |
| | | | G. I. P. | 1 | .. | .. | .. | .. | 3 | 4 |

CLASSIFICATION OF RESIDENTIAL BUILDINGS BY THE NUMBER OF OCCUPANTS.

This Table, as at the last Census, is prepared primarily for Residential Buildings only. The figures in the main Table exclude buildings which were empty at the time of the Census.

But Supplement No. 1 gives the Number of Unoccupied Buildings by Sections.

Supplement No. 2 shows by Sections the number of persons enumerated in Non-residential Buildings. Persons enumerated otherwise than in a building are not considered at all.

Table III has excluded Military buildings.

In Table IV, occupied residential Military buildings are shown at the end. These are 221. 33 are military residential but unoccupied buildings. These together added to 31,743 shown in Table III give a total residential buildings 31,997. Of these 28,357 are shown in this table to have been occupied and 3,640 are shown in the Supplement No. 1 to have been unoccupied.

CLASSIFICATION OF RESIDENTIAL BUILDINGS BY THE NUMBER OF OCCUPANTS.

| 1 | 2 | 3 | 4 | NUMBER OF BUILDINGS CONTAINING | | | | | | | | | | | | 17 |
|-------|-----------------------------|--------------------|------------|--------------------------------|-------------------|-------------------|-------------------|--------------------|---------------------|---------------------|---------------------|---------------------|---------------------|---------------------|-----------------------|-------------------------|
| | | | | 5 | 6 | 7 | 8 | 9 | 10 | 11 | 12 | 13 | 14 | 15 | 16 | |
| Ward. | Section Number. | Section. | Circle No. | 20 Persons and under. | 21 to 40 Persons. | 41 to 60 Persons. | 61 to 80 Persons. | 81 to 100 Persons. | 101 to 150 Persons. | 151 to 200 Persons. | 201 to 250 Persons. | 251 to 300 Persons. | 301 to 350 Persons. | 351 to 400 Persons. | 401 Persons and over. | Total No. of Buildings. |
| A | Grand Total for Bombay City | | | 14,986 | 5,703 | 2,733 | 1,532 | 938 | 1,241 | 552 | 290 | 128 | 92 | 61 | 91 | 28,357 |
| | Grand Total for A Ward | | | 1,151 | 465 | 170 | 87 | 39 | 44 | 26 | 6 | 6 | 4 | .. | 3 | 2,001 |
| | 1 | Upper Colaba—Total | 1 | 50 | 4 | .. | .. | .. | .. | .. | .. | .. | .. | .. | .. | 60 |
| | 2 | Lower Colaba—Total | .. | 318 | 137 | 62 | 33 | 19 | 12 | 8 | 2 | 2 | 3 | .. | 1 | 596 |
| | | | 1 | 71 | 21 | 15 | 5 | 1 | 1 | .. | .. | .. | .. | .. | .. | 114 |
| | | | 2 | 47 | 14 | 4 | 4 | 2 | 4 | 5 | .. | 1 | 2 | .. | .. | 83 |
| | | | 3 | 36 | 26 | 8 | 7 | 3 | .. | .. | .. | .. | .. | .. | .. | 80 |
| | | | 4 | 18 | 17 | 4 | .. | 2 | .. | 1 | .. | .. | .. | .. | .. | 42 |
| | | | 5 | 59 | 15 | 1 | 8 | 2 | 1 | .. | 1 | .. | .. | .. | .. | 82 |
| | | | 6 | 47 | 11 | 11 | 4 | 2 | 4 | 1 | .. | .. | .. | .. | 1 | 81 |
| | | | 7 | 8 | 3 | 2 | .. | 2 | 2 | .. | 1 | 1 | .. | .. | .. | 19 |
| | | | 8 | 30 | 29 | 17 | 9 | 5 | .. | 1 | .. | .. | 1 | .. | .. | 92 |
| | | B. B. C. L. | 1 | 1 | .. | .. | .. | .. | .. | .. | .. | .. | .. | .. | .. | 2 |
| | | B. P. T. | 1 | .. | .. | .. | .. | .. | .. | .. | .. | .. | .. | .. | .. | 1 |
| | 3 | Fort, South—Total | .. | 101 | 30 | 3 | 2 | 2 | 3 | .. | .. | .. | .. | .. | .. | 141 |
| | | | 1 | 27 | 4 | .. | .. | .. | .. | .. | .. | .. | .. | .. | .. | 31 |
| | | | 2 | 29 | 4 | 1 | .. | .. | 1 | .. | .. | .. | .. | .. | .. | 35 |
| | | | 3 | 12 | 6 | .. | 1 | .. | .. | .. | .. | .. | .. | .. | .. | 19 |
| | | | 4 | 18 | 6 | 1 | .. | .. | 1 | .. | .. | .. | .. | .. | .. | 21 |
| | | | 5 | 7 | 4 | 1 | 1 | 2 | 1 | .. | .. | .. | .. | .. | .. | 16 |
| | | | 6 | 2 | .. | .. | .. | .. | .. | .. | .. | .. | .. | .. | .. | 2 |
| | | R. I. M. | 11 | 6 | .. | .. | .. | .. | .. | .. | .. | .. | .. | .. | .. | 17 |
| | 4 | Fort, North—Total | .. | 411 | 234 | 75 | 40 | 10 | 26 | 13 | 2 | 2 | 1 | .. | .. | 798 |
| | | | 1 | 78 | 35 | 7 | 1 | .. | .. | 1 | .. | .. | .. | .. | .. | 122 |
| | | | 2 | 33 | 8 | 7 | 1 | .. | .. | .. | .. | .. | .. | .. | .. | 49 |
| | | | 3 | 64 | 38 | 9 | 2 | 2 | .. | 1 | .. | .. | .. | .. | .. | 116 |
| | | | 4 | 39 | 27 | 10 | 8 | .. | 4 | .. | .. | .. | .. | .. | .. | 88 |
| | | | 5 | 40 | 28 | 6 | 1 | 1 | 1 | 1 | .. | .. | .. | .. | .. | 84 |
| | | | 6 | 78 | 46 | 14 | 9 | 1 | .. | 1 | .. | 1 | .. | .. | .. | 150 |
| | | | 7 | 23 | 24 | 11 | 10 | 2 | 7 | 3 | 1 | .. | .. | .. | .. | 81 |
| | | | 8 | 44 | 17 | 11 | 7 | 4 | 8 | 6 | 1 | 1 | 1 | .. | .. | 100 |
| | | Customs | 3 | 1 | .. | 1 | .. | .. | .. | .. | .. | .. | .. | .. | .. | 5 |
| | | B. P. T. | 3 | .. | .. | .. | .. | .. | .. | .. | .. | .. | .. | .. | .. | 3 |
| | 5 | Esplanade—Total | .. | 265 | 70 | 30 | 13 | 8 | 9 | 5 | 2 | 2 | .. | .. | 2 | 406 |
| | | | 1 | 78 | 19 | 10 | 4 | .. | 2 | 1 | .. | .. | .. | .. | .. | 114 |
| | | | 2 | 39 | 12 | 2 | .. | .. | 1 | .. | .. | .. | .. | .. | .. | 54 |
| | | | 3 | 95 | 30 | 8 | 5 | 5 | 4 | 4 | 2 | 1 | .. | .. | 2 | 156 |
| | | | 4 | 42 | 8 | 5 | 2 | 1 | 2 | .. | .. | 1 | .. | .. | .. | 61 |
| | | Customs | 1 | .. | .. | 1 | 1 | .. | .. | .. | .. | .. | .. | .. | .. | 3 |
| | | B. P. T. | 1 | .. | 2 | .. | .. | .. | .. | .. | .. | .. | .. | .. | .. | 3 |
| | | B. B. C. L. | 7 | 1 | 2 | 1 | .. | .. | .. | .. | .. | .. | .. | .. | .. | 11 |
| | | G. I. P. | 2 | .. | 1 | .. | 1 | .. | .. | .. | .. | .. | .. | .. | .. | 4 |
| B | Grand Total for B Ward | | | 630 | 467 | 313 | 182 | 108 | 147 | 60 | 26 | 11 | 8 | 3 | 7 | 1,963 |
| | 6 | Chakla—Total | .. | 202 | 131 | 73 | 30 | 26 | 15 | 1 | .. | .. | .. | .. | 1 | 478 |
| | | | 1 | 32 | 21 | 10 | 5 | 4 | 3 | .. | .. | .. | .. | .. | .. | 75 |
| | | | 2 | 52 | 20 | 14 | 3 | 1 | 4 | .. | .. | .. | .. | .. | .. | 94 |
| | | | 3 | 41 | 18 | 7 | 7 | 3 | 3 | .. | .. | .. | .. | .. | .. | 79 |
| | | | 4 | 25 | 22 | 22 | 4 | 5 | 8 | .. | .. | .. | .. | .. | .. | 84 |
| | | | 5 | 18 | 23 | 12 | 5 | 5 | .. | .. | .. | .. | .. | .. | .. | 63 |
| | | | 6 | 29 | 14 | 5 | 4 | 4 | 1 | 1 | .. | .. | .. | .. | 1 | 39 |
| | | | 7 | 11 | 13 | 3 | 2 | 4 | 1 | .. | .. | .. | .. | .. | .. | 34 |
| | 7 | Mandri—Total | .. | 155 | 128 | 85 | 66 | 39 | 53 | 28 | 12 | 2 | 5 | 2 | 1 | 584 |
| | | | 1 | 21 | 20 | 9 | 5 | 5 | 4 | 1 | .. | .. | .. | .. | .. | 65 |
| | | | 2 | 3 | .. | 3 | 4 | 2 | 3 | 2 | .. | .. | .. | 1 | .. | 18 |
| | | | 3 | 11 | 7 | 3 | 3 | 1 | .. | .. | .. | .. | .. | .. | 1 | 26 |
| | | | 4 | 5 | 11 | 8 | 7 | 7 | 8 | 3 | 2 | 1 | 1 | .. | .. | 58 |
| | | | 5 | 4 | 8 | 7 | 3 | 1 | 3 | .. | 2 | .. | 1 | .. | .. | 31 |
| | | | 6 | 6 | 9 | 0 | 7 | 1 | 4 | 3 | .. | .. | .. | .. | .. | 30 |
| | | | 7 | 6 | 10 | 11 | 2 | 6 | 5 | .. | .. | .. | 1 | .. | .. | 42 |
| | | | 8 | 4 | 7 | 7 | 3 | 3 | 4 | 3 | 2 | .. | 1 | .. | .. | 34 |
| | | | 9 | 25 | 42 | 13 | 12 | 1 | 3 | .. | .. | .. | .. | .. | .. | 96 |
| | | | 10 | 15 | 14 | 14 | 12 | 6 | 5 | 5 | 2 | .. | 1 | 1 | .. | 78 |
| | | | 11 | 13 | 5 | 2 | 2 | 4 | 11 | 8 | 4 | 1 | .. | .. | .. | 50 |
| | | | 12 | 40 | 11 | 1 | 3 | 1 | .. | 3 | .. | .. | .. | .. | .. | 59 |
| | | Customs | 2 | .. | .. | .. | .. | .. | .. | .. | .. | .. | .. | .. | .. | 2 |
| | | B. P. T. | .. | .. | .. | 1 | .. | 1 | 3 | .. | .. | .. | .. | .. | .. | 5 |

| 1 | 2 | 3 | 4 | NUMBER OF BUILDINGS CONTAINING | | | | | | | | | | | | 17 |
|---|----|------------------------|----|--------------------------------|-------------------|-------------------|-------------------|--------------------|---------------------|---------------------|---------------------|---------------------|---------------------|---------------------|-----------------------|-------------------------|
| | | | | 5 | 6 | 7 | 8 | 9 | 10 | 11 | 12 | 13 | 14 | 15 | 16 | |
| | | | | 20 Persons and under. | 21 to 40 Persons. | 41 to 60 Persons. | 61 to 80 Persons. | 81 to 100 Persons. | 101 to 150 Persons. | 151 to 200 Persons. | 201 to 250 Persons. | 251 to 300 Persons. | 301 to 350 Persons. | 351 to 400 Persons. | 401 Persons and over. | Total No. of Buildings. |
| C | 8 | Umarkhadi—Total .. | .. | 200 | 179 | 135 | 78 | 33 | 63 | 17 | 9 | 5 | 1 | 1 | 4 | 725 |
| | | 1 | .. | 25 | 9 | 2 | 2 | 2 | 4 | 2 | 2 | .. | .. | .. | .. | 48 |
| | | 2 | .. | 9 | 26 | 24 | 8 | 2 | 10 | 2 | .. | .. | .. | .. | .. | 81 |
| | | 3 | .. | 13 | 9 | 2 | .. | .. | 5 | 4 | .. | 1 | .. | 1 | 4 | 39 |
| | | 4 | .. | 4 | 15 | 16 | 10 | 3 | 4 | .. | .. | .. | .. | .. | .. | 32 |
| | | 5 | .. | 7 | 11 | 7 | 7 | 3 | 4 | 3 | 1 | .. | .. | .. | .. | 43 |
| | | 6 | .. | 30 | 30 | 29 | 12 | 4 | 9 | 1 | .. | .. | .. | .. | .. | 106 |
| | | 7 | .. | 35 | 37 | 29 | 12 | 8 | 9 | .. | .. | .. | .. | .. | .. | 130 |
| | | 8 | .. | 32 | 16 | 15 | 10 | 4 | 5 | .. | 6 | 2 | 1 | .. | .. | 91 |
| | | 9 | .. | 45 | 20 | 20 | 17 | 7 | 13 | 5 | .. | 2 | .. | .. | .. | 135 |
| | 9 | Daugri—Total .. | .. | 73 | 19 | 20 | 3 | 10 | 16 | 16 | 5 | 4 | 2 | .. | 1 | 174 |
| | | 1 | .. | 2 | 4 | 9 | 2 | 3 | 7 | 4 | .. | .. | .. | .. | .. | 31 |
| | | 2 | .. | 16 | 4 | 1 | 1 | 3 | 3 | 2 | 2 | 4 | .. | .. | .. | 36 |
| | | 3 | .. | 7 | 2 | 5 | 3 | 2 | 2 | 6 | 2 | .. | 2 | .. | 1 | 32 |
| | | 4 | .. | 37 | 7 | .. | 2 | 1 | 4 | 4 | 1 | .. | .. | .. | .. | 56 |
| | | Customs | .. | 1 | .. | .. | .. | .. | .. | .. | .. | .. | .. | .. | .. | 1 |
| | | S. P. T. | .. | 3 | .. | .. | .. | .. | .. | .. | .. | .. | .. | .. | .. | 3 |
| | | G. I. P. | .. | 7 | 2 | 5 | .. | 1 | .. | .. | .. | .. | .. | .. | .. | 15 |
| | .. | Grand Total for C Ward | .. | 1,408 | 1,127 | 577 | 374 | 208 | 259 | 100 | 49 | 7 | 10 | 9 | 14 | 4,140 |
| | 10 | Market—Total .. | .. | 264 | 203 | 91 | 72 | 38 | 54 | 17 | 11 | 3 | 1 | 1 | 3 | 758 |
| | | 1 | .. | 33 | 18 | 11 | 7 | 8 | 5 | 1 | 2 | .. | .. | .. | .. | 85 |
| | | 2 | .. | 24 | 19 | 4 | 3 | 3 | 5 | .. | 1 | .. | 1 | .. | 1 | 62 |
| | | 3 | .. | 17 | 6 | 7 | 4 | .. | 4 | 3 | .. | 1 | .. | .. | .. | 42 |
| | | 4 | .. | 8 | 15 | 3 | 4 | 2 | 10 | 3 | 1 | .. | .. | .. | 1 | 47 |
| | | 5 | .. | 53 | 36 | 18 | 16 | 7 | 8 | 2 | 4 | .. | .. | .. | 1 | 143 |
| | | 6 | .. | 50 | 43 | 15 | 18 | 5 | 6 | 2 | 1 | 2 | .. | .. | .. | 142 |
| | | 7 | .. | 33 | 24 | 7 | 3 | 5 | 4 | 2 | 1 | .. | .. | 1 | .. | 80 |
| | | 8 | .. | 46 | 51 | 26 | 17 | 8 | 14 | 4 | 1 | .. | .. | .. | .. | 167 |
| | 11 | Dhobi Talao—Total .. | .. | 323 | 359 | 134 | 89 | 44 | 43 | 30 | 14 | 1 | 4 | 2 | 4 | 916 |
| | | 1 | .. | 92 | 83 | 28 | 13 | 7 | 7 | 3 | 1 | .. | .. | .. | .. | 236 |
| | | 2 | .. | 20 | 10 | 12 | 2 | 2 | 4 | 1 | 1 | .. | 1 | 2 | 3 | 58 |
| | | 3 | .. | 60 | 36 | 15 | 11 | 3 | 5 | 2 | 1 | .. | .. | .. | .. | 133 |
| | | 4 | .. | 26 | 12 | 15 | 10 | 4 | 5 | 1 | 1 | 1 | 1 | .. | 1 | 77 |
| | | 5 | .. | 26 | 27 | 14 | 8 | 9 | 7 | 3 | 2 | .. | .. | .. | .. | 90 |
| | | 6 | .. | 42 | 41 | 29 | 13 | 6 | 6 | 4 | 2 | .. | 2 | .. | .. | 136 |
| | | 7 | .. | 57 | 47 | 30 | 12 | 13 | 9 | 6 | 6 | .. | .. | .. | .. | 180 |
| | 12 | Fanaswadi—Total .. | .. | 253 | 174 | 82 | 56 | 34 | 41 | 19 | 10 | .. | 2 | 2 | 1 | 674 |
| | | 1 | .. | 105 | 74 | 39 | 20 | 16 | 11 | 1 | 3 | .. | .. | .. | 1 | 270 |
| | | 2 | .. | 79 | 63 | 28 | 16 | 9 | 17 | 5 | 4 | .. | 1 | .. | .. | 222 |
| | | 3 | .. | 69 | 37 | 15 | 20 | 9 | 13 | 13 | 3 | .. | 1 | 2 | .. | 182 |
| | 13 | Bhuleshwar—Total .. | .. | 356 | 258 | 124 | 64 | 29 | 28 | 12 | 6 | .. | .. | 1 | 3 | 881 |
| | | 1 | .. | 59 | 34 | 19 | 12 | 4 | 4 | 2 | 1 | .. | .. | 1 | .. | 136 |
| | | 2 | .. | 43 | 26 | 10 | 5 | 3 | 3 | 3 | 5 | .. | .. | .. | 2 | 100 |
| | | 3 | .. | 27 | 14 | 8 | 4 | 6 | 2 | 4 | .. | .. | .. | .. | .. | 65 |
| | | 4 | .. | 91 | 81 | 41 | 21 | 6 | 3 | 2 | .. | .. | .. | .. | .. | 250 |
| | | 5 | .. | 91 | 67 | 32 | 19 | 5 | 4 | 1 | .. | .. | .. | .. | .. | 210 |
| | | 6 | .. | 45 | 36 | 14 | 12 | 5 | 7 | .. | .. | .. | .. | .. | 1 | 120 |
| | 14 | Kumbharwadi—Total .. | .. | 132 | 123 | 72 | 54 | 40 | 60 | 21 | 6 | 2 | 2 | 2 | 2 | 516 |
| | | 1 | .. | 72 | 53 | 25 | 15 | 10 | 15 | 2 | 1 | .. | .. | .. | 2 | 195 |
| | | 2 | .. | 32 | 48 | 20 | 20 | 11 | 21 | 6 | 3 | 1 | 2 | 2 | .. | 174 |
| | | 3 | .. | 16 | 16 | 16 | 12 | 8 | 9 | 5 | 1 | .. | .. | .. | .. | 86 |
| | | 4 | .. | 12 | 6 | 5 | 7 | 11 | 15 | 3 | 1 | 1 | .. | .. | .. | 61 |
| | 15 | Khara Talao—Total .. | .. | 80 | 111 | 74 | 59 | 21 | 33 | 11 | 2 | 1 | 1 | 1 | 1 | 395 |
| | | 1 | .. | 12 | 14 | 7 | 15 | 2 | 4 | 2 | 1 | .. | 1 | .. | .. | 58 |
| | | 2 | .. | 9 | 14 | 2 | 3 | 2 | 1 | 3 | 1 | 1 | .. | .. | 1 | 37 |
| | | 3 | .. | 21 | 28 | 18 | 11 | 5 | 14 | 4 | .. | .. | .. | .. | .. | 101 |
| | | 4 | .. | 19 | 31 | 24 | 12 | 8 | 5 | 1 | .. | .. | .. | .. | .. | 100 |
| | | 5 | .. | 19 | 24 | 23 | 18 | 4 | 9 | 1 | .. | .. | .. | 1 | .. | 99 |

| Ward. | Section Number. | Section. | Circle No. | NUMBER OF BUILDINGS CONTAINING | | | | | | | | | | | | Total No. of Buildings. |
|-------|---------------------|--------------------------|------------|--------------------------------|-------------------|-------------------|-------------------|--------------------|---------------------|---------------------|---------------------|---------------------|---------------------|---------------------|-----------------------|-------------------------|
| | | | | 20 Persons and under. | 21 to 40 Persons. | 41 to 60 Persons. | 61 to 80 Persons. | 81 to 100 Persons. | 101 to 150 Persons. | 151 to 200 Persons. | 201 to 250 Persons. | 251 to 300 Persons. | 301 to 350 Persons. | 351 to 400 Persons. | 401 Persons and over. | |
| 1 | 2 | 3 | 4 | 5 | 6 | 7 | 8 | 9 | 10 | 11 | 12 | 13 | 14 | 15 | 16 | 17 |
| D | .. | Grand Total for D Ward.. | .. | 2,894 | 1,004 | 480 | 214 | 132 | 151 | 65 | 25 | 7 | 2 | 3 | 9 | 4,982 |
| | 16 | Khotwadi—Total | .. | 398 | 248 | 142 | 74 | 26 | 42 | 11 | 6 | .. | 1 | 1 | 7 | 966 |
| | | | 1 | 52 | 31 | 17 | 7 | 3 | 6 | 2 | 4 | .. | 1 | .. | .. | 129 |
| | | | 2 | 42 | 39 | 23 | 14 | 6 | 9 | 2 | 1 | .. | .. | 1 | 3 | 140 |
| | | | 3 | 66 | 42 | 20 | 16 | 5 | 6 | 1 | .. | .. | .. | .. | 1 | 157 |
| | | | 4 | 68 | 26 | 22 | 9 | 2 | 3 | 2 | .. | .. | .. | .. | 1 | 153 |
| | | | 5 | 40 | 32 | 14 | 2 | .. | 4 | 1 | 1 | .. | .. | .. | 1 | 95 |
| | | | 6 | 51 | 26 | 7 | 6 | 2 | 4 | 1 | .. | .. | .. | .. | 1 | 98 |
| | | | 7 | 39 | 29 | 13 | 8 | 4 | 5 | .. | .. | .. | .. | .. | .. | 98 |
| | | | 8 | 40 | 23 | 26 | 12 | 4 | 5 | 2 | .. | .. | .. | .. | .. | 112 |
| 17 | Girgaum—Total | .. | .. | 451 | 210 | 100 | 42 | 38 | 55 | 29 | 10 | 4 | 1 | 2 | .. | 942 |
| | | | 1 | 89 | 30 | 11 | 7 | 7 | 13 | 7 | 3 | .. | 1 | 2 | .. | 179 |
| | | | 2 | 44 | 24 | 15 | 7 | 4 | 9 | 1 | 1 | 1 | .. | .. | .. | 100 |
| | | | 3 | 49 | 34 | 17 | 7 | 7 | 10 | 7 | 3 | 3 | .. | .. | .. | 137 |
| | | | 4 | 20 | 9 | 19 | 2 | 1 | .. | 2 | .. | .. | .. | .. | .. | 44 |
| | | | 5 | 73 | 35 | 16 | 7 | 5 | 8 | 4 | .. | .. | .. | .. | .. | 148 |
| | | | 6 | 146 | 61 | 22 | 10 | 11 | 14 | 7 | 3 | .. | .. | .. | .. | 275 |
| | | | 7 | 30 | 17 | 9 | 2 | 3 | 7 | 1 | 1 | .. | .. | .. | .. | 70 |
| | 18 | Chauvati—Total | .. | 291 | 104 | 50 | 21 | 10 | 16 | 6 | 4 | 1 | .. | .. | 2 | 505 |
| | | | 1 | 37 | 10 | 6 | 3 | .. | 1 | 1 | 1 | .. | .. | .. | .. | 59 |
| 19 | Walakeshwar—Total | .. | .. | 892 | 254 | 67 | 23 | 11 | 3 | 5 | 1 | .. | .. | .. | .. | 1,256 |
| | | | 1 | 131 | 105 | 26 | 13 | 7 | 2 | 2 | .. | .. | .. | .. | .. | 296 |
| | | | 2 | 148 | 35 | 12 | 1 | 1 | .. | 2 | .. | .. | .. | .. | .. | 199 |
| | | | 3 | 168 | 48 | 13 | 3 | 1 | .. | .. | .. | .. | .. | .. | .. | 233 |
| | | | 4 | 51 | 6 | 1 | .. | .. | .. | .. | .. | .. | .. | .. | .. | 58 |
| | | | 5 | 78 | 10 | 5 | .. | .. | .. | .. | .. | .. | .. | .. | .. | 93 |
| | | | 6 | 174 | 24 | 6 | 1 | 1 | 1 | .. | .. | .. | .. | .. | .. | 207 |
| | | | 7 | 117 | 21 | 4 | 2 | .. | .. | .. | .. | .. | .. | .. | .. | 144 |
| | | Government House | .. | 25 | 5 | .. | 3 | 1 | .. | 1 | 1 | .. | .. | .. | .. | 36 |
| | 20 | Mahalaxmi—Total | .. | 863 | 193 | 121 | 54 | 43 | 35 | 14 | 4 | 2 | .. | .. | .. | 1,323 |
| 21 | Tardeo—Total | .. | .. | 166 | 24 | 6 | 2 | 1 | 2 | .. | .. | .. | .. | .. | .. | 201 |
| | | | 2 | 61 | 6 | 5 | .. | .. | 2 | .. | .. | .. | .. | .. | .. | 74 |
| | | | 3 | 98 | 8 | 3 | 5 | 2 | .. | .. | .. | .. | .. | .. | .. | 116 |
| | | | 4 | 300 | 29 | 18 | 8 | 9 | 7 | 4 | .. | .. | .. | .. | .. | 275 |
| | | | 5 | 53 | 19 | 15 | 6 | 9 | 3 | 1 | .. | .. | .. | .. | .. | 106 |
| | | | 6 | 64 | 29 | 29 | 9 | 6 | 3 | 1 | .. | 1 | .. | .. | .. | 142 |
| | | | 7 | 33 | 16 | 9 | 4 | 3 | 3 | 5 | 2 | .. | .. | .. | .. | 162 |
| | | | 8 | 30 | 10 | 12 | 5 | 4 | 2 | .. | .. | .. | .. | .. | .. | 63 |
| | | | 9 | 119 | 44 | 22 | 12 | 8 | 8 | .. | 1 | 1 | .. | .. | .. | 215 |
| | | Government House | .. | 12 | 2 | 1 | .. | 1 | .. | .. | .. | .. | .. | .. | .. | 16 |
| 22 | Kamathipura—Total | .. | .. | 397 | 235 | 106 | 66 | 33 | 34 | 13 | 8 | 1 | 1 | 1 | 5 | 902 |
| | | | 1 | 100 | 30 | 26 | 17 | 7 | 10 | 4 | 1 | .. | .. | .. | .. | 201 |
| | | | 2 | 262 | 163 | 64 | 33 | 12 | 9 | 2 | 1 | .. | .. | .. | 1 | 547 |
| | | | 3 | 35 | 37 | 16 | 16 | 14 | 15 | 9 | 6 | 1 | 1 | 1 | 4 | 155 |
| | | B. B. C. I. | .. | 1 | 1 | .. | .. | .. | .. | .. | .. | .. | .. | .. | .. | 2 |
| | | | 1 | 33 | 7 | 15 | 3 | 6 | 4 | 4 | 3 | .. | .. | 1 | 1 | 77 |
| | | | 2 | 13 | 4 | 7 | .. | 3 | 7 | 4 | .. | .. | .. | .. | .. | 38 |
| | | | 3 | .. | .. | .. | .. | .. | .. | .. | .. | .. | .. | .. | .. | .. |
| | | | 4 | .. | .. | .. | .. | .. | .. | .. | .. | .. | .. | .. | .. | .. |
| | | | 5 | .. | .. | .. | .. | .. | .. | .. | .. | .. | .. | .. | .. | .. |
| 23 | First Nagpada—Total | .. | .. | 46 | 11 | 22 | 3 | 9 | 11 | 8 | 3 | .. | .. | 1 | 1 | 115 |
| | | | 1 | 33 | 7 | 15 | 3 | 6 | 4 | 4 | 3 | .. | .. | 1 | 1 | 77 |
| | | | 2 | 13 | 4 | 7 | .. | 3 | 7 | 4 | .. | .. | .. | .. | .. | 38 |

| 1 | 2 | 3 | 4 | NUMBER OF BUILDINGS CONTAINING | | | | | | | | | | | | 17 |
|-------|-----------------|-------------------------|-------------|--------------------------------|-------------------|-------------------|-------------------|--------------------|---------------------|---------------------|---------------------|---------------------|---------------------|---------------------|-----------------------|-------------------------|
| | | | | 5 | 6 | 7 | 8 | 9 | 10 | 11 | 12 | 13 | 14 | 15 | 16 | |
| Ward. | Section Number. | Section. | Circle No. | 20 Persons and under. | 21 to 40 Persons. | 41 to 60 Persons. | 61 to 80 Persons. | 81 to 100 Persons. | 101 to 150 Persons. | 151 to 200 Persons. | 201 to 250 Persons. | 251 to 300 Persons. | 301 to 350 Persons. | 351 to 400 Persons. | 401 Persons and over. | Total No. of Buildings. |
| | 24 | Second Nagpada—Total .. | .. | 90 | 132 | 84 | 25 | 32 | 28 | 4 | 6 | 1 | .. | 1 | .. | 403 |
| | | | 1 | 16 | 8 | 12 | 6 | 11 | 11 | 1 | 4 | 1 | .. | .. | .. | 70 |
| | | | 2 | 20 | 34 | 18 | 5 | 8 | 8 | 2 | 1 | .. | .. | .. | .. | 96 |
| | | | 3 | 38 | 64 | 31 | 7 | 6 | 5 | .. | .. | .. | .. | .. | .. | 151 |
| | | | 4 | 16 | 26 | 23 | 7 | 7 | 4 | 1 | 1 | .. | .. | 1 | .. | 86 |
| | 25 | Byculla—Total .. | .. | 559 | 242 | 134 | 103 | 92 | 119 | 61 | 47 | 18 | 11 | 5 | 8 | 1,399 |
| | | | 1 | 261 | 80 | 35 | 25 | 25 | 34 | 16 | 19 | 5 | 5 | 1 | .. | 506 |
| | | | 2 | 66 | 25 | 9 | 10 | 8 | 8 | 9 | 5 | 1 | .. | .. | .. | 141 |
| | | | 3 | 82 | 48 | 29 | 21 | 21 | 33 | 8 | 5 | 5 | .. | 3 | 2 | 256 |
| | | | 4 | 35 | 53 | 27 | 9 | 12 | 18 | 9 | 4 | 3 | 1 | 1 | 6 | 178 |
| | | | 5 | 16 | 2 | 3 | 3 | 2 | 1 | 1 | .. | .. | .. | .. | .. | 28 |
| | | | 6 | 45 | 11 | 7 | 13 | 9 | 4 | 3 | 4 | 1 | .. | 1 | .. | 98 |
| | | | 7 | 26 | 12 | 18 | 9 | 8 | 7 | 6 | 2 | 2 | 4 | .. | .. | 95 |
| | | | 8 | 13 | 7 | 5 | 10 | 6 | 13 | 9 | 7 | 1 | 1 | .. | .. | 72 |
| | | | B. E. C. I. | 1 | 1 | 1 | 1 | .. | 1 | .. | .. | .. | .. | .. | .. | 5 |
| | | | G. I. P. | 14 | 3 | .. | 2 | 1 | .. | .. | .. | .. | .. | .. | .. | 20 |
| | 26 | Tarwadi—Total .. | .. | 440 | 106 | 68 | 33 | 28 | 40 | 20 | 16 | 5 | 6 | 2 | 10 | 777 |
| | | | 1 | 82 | 10 | 10 | 3 | 4 | 10 | 8 | 9 | 2 | 5 | 2 | 4 | 125 |
| | | | 2 | 182 | 53 | 33 | 22 | 10 | 9 | 5 | 2 | 2 | 1 | .. | 3 | 322 |
| | | | 3 | 177 | 36 | 23 | 13 | 14 | 21 | 6 | 4 | 1 | .. | .. | 3 | 298 |
| | | | G. I. P. | 29 | 1 | .. | .. | .. | .. | 1 | 1 | .. | .. | .. | .. | 32 |
| | 27 | Mazgaon—Total .. | .. | 510 | 156 | 81 | 52 | 28 | 36 | 13 | 11 | 5 | 4 | 5 | 11 | 912 |
| | | | 1 | 37 | 14 | 13 | 12 | 2 | 4 | 2 | 5 | .. | .. | 3 | 8 | 98 |
| | | | 2 | 66 | 34 | 14 | 9 | 4 | 4 | 2 | 2 | .. | 1 | .. | .. | 156 |
| | | | 3 | 60 | 17 | 3 | 6 | 4 | 8 | 2 | 1 | 1 | .. | .. | 1 | 108 |
| | | | 4 | 130 | 41 | 19 | 14 | 5 | 6 | 4 | 3 | 2 | 1 | .. | 1 | 232 |
| | | | 5 | 187 | 47 | 27 | 9 | 11 | 11 | 3 | 2 | 2 | 2 | 2 | 1 | 304 |
| | | | B. P. T. | 4 | .. | 1 | 2 | 2 | 3 | .. | .. | .. | .. | .. | .. | 12 |
| | | | Customs | 19 | 3 | 4 | .. | .. | .. | .. | .. | .. | .. | .. | .. | 26 |
| | | | G. I. P. | 1 | .. | .. | .. | .. | .. | .. | .. | .. | .. | .. | .. | 1 |
| F | .. | Grand Total for F Ward | .. | 2,293 | 816 | 343 | 170 | 95 | 158 | 74 | 42 | 25 | 23 | 17 | 16 | 4,069 |
| | 28 | Parol—Total .. | .. | 458 | 175 | 95 | 65 | 49 | 87 | 47 | 18 | 14 | 8 | 9 | 8 | 1,035 |
| | | | 1 | 2 | 3 | 7 | 5 | 1 | 12 | 7 | 1 | 2 | .. | 2 | 1 | 43 |
| | | | 2 | 22 | 7 | 3 | 2 | 4 | 7 | 8 | 2 | 3 | 1 | 1 | 3 | 68 |
| | | | 3 | 40 | 14 | 15 | 3 | 6 | 7 | 3 | 4 | 6 | 2 | 3 | 2 | 108 |
| | | | 4 | 7 | 4 | 2 | 3 | 8 | 6 | 1 | 2 | .. | .. | .. | 1 | 34 |
| | | | 5 | 8 | 8 | 10 | 9 | 6 | 9 | 1 | 1 | 1 | .. | .. | 1 | 54 |
| | | | 6 | 89 | 53 | 22 | 22 | 15 | 22 | 10 | 1 | 1 | 1 | 1 | .. | 237 |
| | | | 7 | 16 | 7 | 4 | 6 | 1 | 3 | 4 | 5 | .. | .. | 1 | .. | 47 |
| | | | 8 | 103 | 58 | 20 | 12 | 5 | 17 | 13 | 2 | 1 | 1 | 1 | .. | 293 |
| | | | 9 | 84 | 18 | 10 | 1 | 2 | 3 | .. | .. | .. | .. | .. | .. | 118 |
| | | | G. I. P. | 27 | 4 | 2 | 3 | 1 | 1 | .. | .. | .. | .. | .. | .. | 38 |
| | 29 | Sewri—Total | .. | 603 | 182 | 75 | 26 | 13 | 19 | 6 | 7 | 2 | 5 | 2 | 2 | 942 |
| | | | 1 | 148 | 52 | 22 | 5 | 4 | 8 | 4 | 4 | .. | .. | .. | .. | 247 |
| | | | 2 | 172 | 52 | 12 | 9 | 4 | 2 | 1 | 1 | .. | .. | 1 | .. | 254 |
| | | | 3 | 98 | 22 | 11 | 2 | .. | 1 | .. | .. | .. | .. | .. | .. | 134 |
| | | | 4 | 115 | 46 | 20 | 8 | 5 | 3 | 1 | .. | .. | .. | .. | .. | 198 |
| | | | 5 | 9 | 6 | 3 | .. | .. | .. | .. | 2 | 2 | 3 | 1 | 2 | 30 |
| | | | 6 | 2 | .. | .. | 1 | .. | .. | .. | .. | .. | .. | .. | .. | 8 |
| | | | 7 | 11 | 1 | 7 | 1 | .. | 5 | .. | .. | .. | .. | .. | .. | 25 |
| | | | B. P. T. | 48 | 3 | .. | .. | .. | .. | .. | .. | .. | .. | .. | .. | 51 |
| | 30 | Sion—Total .. | .. | 1,232 | 458 | 173 | 76 | 33 | 50 | 21 | 17 | 9 | 13 | 6 | 5 | 2,092 |
| | | | 1 | 53 | 34 | 17 | 12 | 5 | 7 | 4 | 2 | 1 | .. | .. | .. | 125 |
| | | | 2 | 65 | 14 | 9 | 6 | 2 | 4 | .. | .. | .. | .. | .. | 1 | 161 |
| | | | 3 | 98 | 35 | 16 | 16 | 4 | 22 | 13 | 10 | 5 | 9 | 6 | 4 | 232 |
| | | | 4 | 50 | 33 | 18 | 10 | 4 | 3 | 1 | 3 | 2 | 3 | .. | .. | 120 |
| | | | 5 | 129 | 46 | 13 | 2 | 1 | 4 | .. | 1 | .. | .. | .. | .. | 166 |
| | | | 6 | 112 | 93 | 27 | 3 | 2 | 3 | 1 | .. | .. | .. | .. | .. | 241 |
| | | | 7 | 166 | 32 | 3 | 2 | 2 | 1 | 1 | .. | .. | .. | .. | .. | 207 |
| | | | 8 | 73 | 38 | 10 | 5 | 4 | 2 | .. | 1 | .. | .. | .. | .. | 133 |
| | | | 9 | 75 | 27 | 7 | 6 | 4 | .. | .. | .. | 1 | .. | .. | .. | 120 |
| | | | 10 | 105 | 45 | 35 | 11 | 4 | 4 | .. | .. | .. | .. | .. | .. | 204 |
| | | | 11 | 154 | 26 | 2 | .. | .. | .. | .. | .. | .. | .. | .. | .. | 182 |
| | | | G. I. P. | 56 | 6 | 4 | .. | 1 | .. | .. | .. | .. | .. | .. | .. | 69 |
| | | | B. P. T. | 88 | 36 | 11 | 3 | .. | .. | 1 | .. | .. | .. | .. | .. | 139 |
| | | | Customs | 14 | .. | .. | .. | .. | .. | .. | .. | .. | .. | .. | .. | 14 |

NUMBER OF UNOCCUPIED RESIDENTIAL BUILDINGS BY SECTIONS.

| Ward. | Section. | Civil Area. | Customs. | Royal Indian Marine. | G. I. P. Rly. | B. B. & C. I. Rly. | B. P. T. | Military Area. |
|----------------|----------------------|-------------|----------|----------------------------|------------------|-----------------------|----------|-------------------|
| A | Upper Colaba | 14 | .. | .. | .. | .. | .. | .. |
| | Lower Colaba | 45 | .. | .. | .. | 23 | .. | .. |
| | Fort, South | 8 | 1 | .. | .. | .. | .. | .. |
| | Fort, North | 54 | 5 | .. | .. | .. | .. | .. |
| | Esplanade | 91 | 7 | .. | 5 | 2 | 1 | .. |
| B | Chakla | 28 | .. | .. | .. | .. | .. | .. |
| | Mandvi | 24 | .. | .. | .. | .. | .. | .. |
| | Umarchadi | 36 | .. | .. | .. | .. | .. | .. |
| C | Dongri | 9 | .. | .. | 6 | .. | 4 | .. |
| | Market | 57 | .. | .. | .. | .. | .. | .. |
| | Dhobi Talao | 49 | .. | .. | .. | .. | .. | .. |
| | Fanaswadi | 54 | .. | .. | .. | .. | .. | .. |
| | Bhuleshwar | 52 | .. | .. | .. | .. | .. | .. |
| D | Kumbharwada | 24 | .. | .. | .. | .. | .. | .. |
| | Khara Talao | 12 | .. | .. | .. | .. | .. | .. |
| | Khetwadi | 90 | .. | .. | .. | .. | .. | .. |
| | Girgaum | 62 | .. | .. | .. | .. | .. | .. |
| | Chaupati | 45 | .. | .. | .. | .. | .. | .. |
| E | Walkeshwar | 301 | .. | .. | .. | .. | .. | .. |
| | Mahalaxmi | 388 | .. | .. | .. | 3 | .. | .. |
| | Tardeo | 35 | .. | .. | .. | .. | .. | .. |
| | Kamathipura | 29 | .. | .. | .. | .. | .. | .. |
| | First Nagpada | 5 | .. | .. | .. | .. | .. | .. |
| F | Second Nagpada | 17 | .. | .. | .. | .. | .. | .. |
| | Byculla | 160 | .. | .. | 2 | 4 | .. | .. |
| | Tarwadi | 122 | .. | .. | 3 | .. | .. | .. |
| | Mazagaon | 171 | 8 | .. | .. | .. | 3 | .. |
| | Parel | 66 | .. | .. | 4 | .. | .. | .. |
| G | Sewri | 80 | .. | .. | .. | .. | 8 | .. |
| | Sion | 209 | .. | .. | 8 | .. | 7 | .. |
| | Mahim | 450 | .. | .. | 10 | 1 | .. | .. |
| G | Worli | 698 | .. | .. | .. | 7 | .. | .. |
| | Military | .. | .. | .. | .. | .. | .. | 33 |
| Total .. | | 3,485 | 21 | .. | 38 | 40 | 23 | 33 |
| Grand Total .. | | 3,640 | .. | .. | .. | .. | .. | .. |

TOTAL POPULATION RECORDED IN NON-RESIDENTIAL BUILDINGS.

| Ward. | Section. | Civil Area. | Customs. | Royal Indian Marine. | G. I. P. Rly. | B. B. & C. I. Rly. | B. P. T. | Military Area. |
|----------------|----------------------|-------------|----------|----------------------------|------------------|-----------------------|----------|-------------------|
| A | Upper Colaba | 18 | .. | .. | .. | .. | .. | .. |
| | Lower Colaba | 571 | .. | .. | .. | 5 | .. | .. |
| | Fort, South | 749 | 9 | .. | .. | .. | .. | .. |
| | Fort, North | 472 | 32 | .. | .. | .. | 5 | .. |
| | Esplanade | 901 | 68 | .. | 70 | 101 | .. | .. |
| B | Chakla | 399 | .. | .. | .. | .. | .. | .. |
| | Mandvi | 2,226 | 572 | .. | .. | .. | .. | .. |
| | Umakhadi | 440 | .. | .. | .. | .. | .. | .. |
| | Dongri | 319 | 5 | .. | 523 | .. | 38 | .. |
| | Market | 913 | .. | .. | .. | .. | .. | .. |
| C | Dhobi Talao | 246 | .. | .. | .. | 18 | .. | .. |
| | Fanaswadi | 161 | .. | .. | .. | .. | .. | .. |
| | Bhuleshwar | 489 | .. | .. | .. | .. | .. | .. |
| | Kumbharwada | 212 | .. | .. | .. | .. | .. | .. |
| | Khara Talao | 397 | .. | .. | .. | .. | .. | .. |
| D | Khetwadi | 1,116 | .. | .. | .. | 4 | .. | .. |
| | Girgaum | 735 | .. | .. | .. | 1 | .. | .. |
| | Chaupati | 351 | .. | .. | .. | 4 | .. | .. |
| | Walkeshwar | 455 | 1 | .. | .. | .. | .. | .. |
| | Mahalaxmi | 971 | .. | .. | .. | 37 | .. | .. |
| E | Tardeo | 811 | .. | .. | .. | 47 | .. | .. |
| | Kamathipura | 577 | .. | .. | .. | .. | .. | .. |
| | First Nagpada | 77 | .. | .. | .. | .. | .. | .. |
| | Second Nagpada | 129 | .. | .. | .. | .. | .. | .. |
| | Byculla | 4,959 | .. | .. | 9 | 23 | .. | .. |
| F | Tarwadi | 1,239 | .. | .. | 13 | .. | .. | .. |
| | Mazagaon | 1,405 | 72 | .. | 748 | .. | 44 | .. |
| | Parel | 2,192 | .. | .. | 339 | .. | .. | .. |
| | Sewri | 514 | 2 | .. | .. | .. | 86 | .. |
| | Sion | 771 | 8 | .. | 338 | 7 | 2 | .. |
| G | Mahim | 1,639 | .. | .. | 35 | 15 | .. | .. |
| | Worli | 2,210 | .. | .. | 4 | .. | 6 | .. |
| | Military | .. | .. | .. | .. | .. | .. | 142 |
| Total .. | | 26,670 | 769 | .. | 2,079 | 262 | 181 | 142 |
| Grand Total .. | | 30,103 | .. | .. | .. | .. | .. | .. |

DISTRIBUTION OF PERSONS BY ROOMS IN RESIDENTIAL BUILDINGS.

This table is prepared for Residential buildings precisely on the lines of the last Census Table. Unoccupied Residential buildings and Military residential buildings are not included. (Table IV—28,357—221 Military residential buildings =28,136. Total number of buildings treated in this Table.)

The population shown in the ninth column is the persons actually enumerated in Residential buildings specified above. It does not include (i) persons enumerated in Non-residential buildings (see Supplement to Housing Table IV) and (ii) persons not enumerated in any building at all but included in City Table I in the population of Sections (see Note to City Table I).

DISTRIBUTION OF PERSONS BY ROOMS IN RESIDENTIAL BUILDINGS.

| Ward. | Serial Number of section. | Name of Section. | Circle Number. | TOTAL NUMBER OF PERSONS LIVING IN ROOMS EACH OCCUPIED BY | | | | Total population. | Number of occupied buildings. | Average population per inhabited building. |
|-------|---------------------------|--------------------------|----------------|--|-----------------|-------------------|----------------------|-------------------|-------------------------------|--|
| | | | | 5 Persons and under. | 6 to 9 Persons. | 10 to 19 Persons. | 20 Persons and over. | | | |
| 1 | 2 | 3 | 4 | 5 | 6 | 7 | 8 | 9 | 10 | 11 |
| A | | Grand Total, Bombay City | .. | 719,967 | 256,379 | 80,133 | 15,490 | 1,071,969 | 28,136 | 38.10 |
| | | Grand Total for A Ward | .. | 39,953 | 12,513 | 4,301 | 1,480 | 55,247 | 2,001 | 29.11 |
| | 1 | Upper Colaba—Total | 1 | 257 | 134 | 27 | .. | 418 | 60 | 6.97 |
| | 2 | Lower Colaba—Total | .. | 13,484 | 4,181 | 1,358 | 259 | 19,282 | 596 | 32.35 |
| | | | 1 | 2,385 | 270 | 103 | .. | 2,758 | 114 | 24.19 |
| | | | 2 | 2,196 | 1,094 | 480 | .. | 3,680 | 83 | 44.54 |
| | | | 3 | 1,620 | 449 | 247 | .. | 2,316 | 80 | 28.95 |
| | | | 4 | 691 | 308 | 163 | .. | 1,162 | 42 | 27.67 |
| | | | 5 | 898 | 884 | 111 | .. | 1,813 | 82 | 22.11 |
| | | | 6 | 1,955 | 592 | 137 | 239 | 2,823 | 61 | 35.59 |
| | | | 7 | 806 | 234 | 23 | .. | 1,113 | 19 | 58.53 |
| | | | 8 | 2,954 | 444 | 94 | 20 | 3,512 | 92 | 38.17 |
| | | | B. P. T. | 5 | .. | .. | .. | 5 | 1 | 5.00 |
| | | | B. B. C. I. | 34 | 6 | .. | .. | 40 | 2 | 20.00 |
| | 3 | Fort, South—Total | .. | 1,504 | 713 | 372 | 21 | 2,610 | 141 | 18.51 |
| | | | 1 | 274 | 135 | 13 | .. | 422 | 31 | 13.58 |
| | | | 2 | 386 | 158 | 62 | .. | 606 | 35 | 17.31 |
| | | | 3 | 176 | 107 | 71 | 21 | 375 | 19 | 19.74 |
| | | | 4 | 235 | 194 | 78 | .. | 507 | 21 | 24.14 |
| | | | 5 | 407 | 97 | 54 | .. | 558 | 16 | 34.88 |
| | | | 6 | .. | 7 | 20 | .. | 27 | 2 | 13.50 |
| | | | R. I. M. | 26 | 13 | 75 | .. | 110 | 17 | 6.82 |
| | 4 | Fort, North—Total | .. | 6,817 | 5,166 | 1,737 | 388 | 24,108 | 798 | 30.21 |
| | | | 1 | 1,609 | 496 | 207 | 26 | 2,348 | 122 | 18.43 |
| | | | 2 | 639 | 204 | 59 | .. | 902 | 49 | 18.41 |
| | | | 3 | 1,990 | 542 | 144 | .. | 2,676 | 116 | 23.07 |
| | | | 4 | 2,064 | 609 | 207 | .. | 2,880 | 88 | 32.73 |
| | | | 5 | 1,385 | 622 | 174 | .. | 2,081 | 84 | 24.77 |
| | | | 6 | 3,151 | 598 | 89 | 206 | 4,032 | 150 | 26.88 |
| | | | 7 | 2,663 | 897 | 314 | 59 | 3,963 | 81 | 48.93 |
| | | | 8 | 3,233 | 1,380 | 517 | 75 | 5,205 | 100 | 32.05 |
| | | | Customs. | 48 | 29 | 11 | 22 | 101 | 5 | 20.20 |
| | | | R. P. T. | 5 | .. | 15 | .. | 20 | 2 | 6.57 |
| | 5 | Esplanade—Total | .. | 7,891 | 2,319 | 807 | 812 | 11,829 | 406 | 29.14 |
| | | | 1 | 1,776 | 214 | 276 | 29 | 2,295 | 114 | 20.13 |
| | | | 2 | 340 | 117 | 145 | 222 | 833 | 54 | 15.43 |
| | | | 3 | 3,965 | 1,545 | 319 | 561 | 6,390 | 156 | 40.96 |
| | | | 4 | 1,424 | 188 | 29 | .. | 1,632 | 61 | 26.75 |
| | | | Customs. | 140 | 36 | .. | .. | 176 | 3 | 58.67 |
| | | | R. P. T. | 26 | 49 | 34 | .. | 109 | 3 | 36.33 |
| | | | G. I. P. | 96 | 57 | .. | .. | 153 | 4 | 38.25 |
| | | | B. B. C. I. | 115 | 113 | 13 | .. | 241 | 11 | 21.91 |
| B | | Grand Total for B Ward | .. | 72,339 | 22,310 | 7,190 | 1,558 | 103,397 | 1,962 | 52.70 |
| | 6 | Chakla—Total | .. | 11,449 | 3,151 | 1,508 | 807 | 16,915 | 479 | 35.31 |
| | | | 1 | 1,500 | 694 | 340 | 62 | 2,586 | 75 | 34.51 |
| | | | 2 | 1,753 | 629 | 327 | 22 | 2,731 | 94 | 29.05 |
| | | | 3 | 1,977 | 404 | 88 | .. | 2,479 | 79 | 31.38 |
| | | | 4 | 2,562 | 512 | 94 | .. | 3,168 | 84 | 37.71 |
| | | | 5 | 1,688 | 335 | 205 | 41 | 2,269 | 63 | 36.02 |
| | | | 6 | 1,681 | 326 | 302 | 692 | 2,981 | 50 | 47.02 |
| | | | 7 | 938 | 249 | 142 | .. | 1,329 | 34 | 39.09 |
| | 7 | Mandvi—Total | .. | 22,753 | 8,860 | 3,167 | 235 | 35,015 | 584 | 59.96 |
| | | | 1 | 1,874 | 503 | 223 | .. | 2,600 | 65 | 40.00 |
| | | | 2 | 1,000 | 527 | 130 | .. | 1,717 | 18 | 95.39 |
| | | | 3 | 794 | 378 | 54 | .. | 1,226 | 26 | 47.15 |
| | | | 4 | 2,570 | 1,210 | 481 | 94 | 4,355 | 53 | 82.17 |
| | | | 5 | 1,320 | 802 | 197 | .. | 2,319 | 31 | 74.81 |
| | | | 6 | 1,634 | 382 | 55 | .. | 2,071 | 30 | 69.03 |
| | | | 7 | 1,655 | 692 | 337 | .. | 2,684 | 42 | 63.90 |
| | | | 8 | 1,338 | 822 | 585 | .. | 2,745 | 34 | 80.74 |
| | | | 9 | 2,699 | 480 | 178 | 29 | 3,386 | 90 | 37.67 |
| | | | 10 | 3,272 | 1,493 | 222 | .. | 4,987 | 73 | 68.32 |
| | | | 11 | 3,425 | 1,103 | 291 | 44 | 4,863 | 50 | 97.26 |
| | | | 12 | 814 | 358 | 311 | 68 | 1,531 | 59 | 25.79 |
| | | | B. P. T. | 282 | 110 | 103 | .. | 495 | 5 | 99.00 |
| | | | Customs. | 16 | .. | .. | .. | 16 | 2 | 8.00 |

| Ward. | Serial Number of section. | Name of Section. | Circle Number. | TOTAL NUMBER OF PERSONS LIVING IN ROOMS EACH OCCUPIED BY | | | | Total population. | Number of occupied buildings. | Average population per inhabited building. |
|-------|---------------------------|------------------------|----------------|--|-----------------|-------------------|----------------------|-------------------|-------------------------------|--|
| | | | | 5 Persons and under. | 6 to 9 Persons. | 10 to 19 Persons. | 20 Persons and over. | | | |
| 1 | 2 | 3 | 4 | 5 | 6 | 7 | 8 | 9 | 10 | 11 |
| C | 8 | Umarkhadi—Total | .. | 29,710 | 7,822 | 1,988 | 491 | 40,011 | 725 | 55.19 |
| | | | 1 | 1,654 | 411 | 103 | .. | 2,168 | 48 | 45.17 |
| | | | 2 | 3,224 | 945 | 179 | .. | 4,348 | 81 | 53.68 |
| | | | 3 | 2,203 | 916 | 176 | 55 | 4,350 | 39 | 111.54 |
| | | | 4 | 2,206 | 385 | 140 | .. | 2,731 | 52 | 52.52 |
| | | | 5 | 1,002 | 521 | 205 | 59 | 2,887 | 43 | 62.49 |
| | | | 6 | 3,508 | 839 | 290 | 188 | 4,825 | 106 | 45.52 |
| | | | 7 | 4,634 | 841 | 118 | 114 | 5,707 | 130 | 43.99 |
| | | | 8 | 4,128 | 1,518 | 558 | 75 | 6,279 | 91 | 69.00 |
| | | | 9 | 5,351 | 1,446 | 219 | .. | 6,916 | 135 | 51.23 |
| | 9 | Dongri—Total | .. | 8,427 | 2,477 | 527 | 25 | 11,456 | 174 | 65.84 |
| | | | 1 | 1,999 | 366 | 67 | .. | 2,432 | 31 | 79.10 |
| | | | 2 | 2,192 | 348 | 107 | 25 | 2,782 | 36 | 77.28 |
| | | | 3 | 2,434 | 1,066 | 177 | .. | 3,677 | 32 | 114.91 |
| | | | 4 | 1,481 | 439 | 156 | .. | 2,076 | 36 | 57.07 |
| | | | Customs | 6 | .. | .. | .. | 6 | 1 | 6.00 |
| | | | B. P. T. | 24 | .. | .. | .. | 24 | 3 | 8.00 |
| | | | G. I. P. | 381 | 58 | .. | .. | 439 | 15 | 29.27 |
| | .. | Grand Total for C Ward | .. | 133,573 | 48,188 | 18,049 | 2,214 | 200,024 | 4,140 | 48.31 |
| | 10 | Market—Total | .. | 23,794 | 10,561 | 2,242 | 590 | 37,187 | 758 | 49.08 |
| | | | 1 | 2,566 | 952 | 260 | 42 | 3,822 | 85 | 44.96 |
| | | | 2 | 2,244 | 575 | 32 | .. | 2,851 | 52 | 54.83 |
| | | | 3 | 1,429 | 555 | 282 | .. | 2,266 | 42 | 53.95 |
| | | | 4 | 2,553 | 1,056 | 51 | .. | 3,660 | 47 | 77.87 |
| | | | 5 | 4,555 | 1,668 | 340 | .. | 6,763 | 143 | 47.29 |
| | | | 6 | 3,896 | 2,063 | 354 | 29 | 6,333 | 142 | 44.60 |
| | | | 7 | 2,666 | 706 | 121 | .. | 3,493 | 80 | 43.66 |
| | | | 8 | 3,583 | 3,086 | 802 | 528 | 7,999 | 197 | 47.90 |
| | 11 | Dhobi Talao—Total | .. | 33,718 | 7,786 | 2,813 | 683 | 44,000 | 918 | 48.03 |
| | | | 1 | 5,436 | 1,631 | 736 | 206 | 8,008 | 236 | 33.93 |
| | | | 2 | 4,252 | 491 | 216 | .. | 4,959 | 58 | 85.50 |
| | | | 3 | 3,284 | 1,000 | 306 | 29 | 4,700 | 133 | 35.34 |
| | | | 4 | 3,635 | 764 | 272 | 111 | 4,782 | 77 | 62.10 |
| | | | 5 | 3,755 | 876 | 242 | 26 | 4,899 | 96 | 51.03 |
| | | | 6 | 4,391 | 1,612 | 509 | 229 | 6,632 | 136 | 48.76 |
| | | | 7 | 7,966 | 1,612 | 442 | 100 | 10,020 | 180 | 55.67 |
| | 12 | Fanaswadi—Total | .. | 32,210 | 6,701 | 2,673 | 170 | 31,754 | 674 | 47.11 |
| | | | 1 | 7,014 | 2,604 | 1,355 | 98 | 11,071 | 270 | 41.00 |
| | | | 2 | 8,091 | 1,760 | 302 | .. | 10,153 | 222 | 45.73 |
| | | | 3 | 7,195 | 2,337 | 1,016 | 72 | 10,530 | 182 | 57.86 |
| | 13 | Bhuleshwar—Total | .. | 23,551 | 7,169 | 2,736 | 432 | 33,886 | 881 | 38.47 |
| | | | 1 | 4,311 | 825 | 154 | 222 | 5,512 | 136 | 40.53 |
| | | | 2 | 4,154 | 1,198 | 331 | .. | 5,683 | 100 | 56.83 |
| | | | 3 | 2,168 | 516 | 82 | 22 | 2,817 | 65 | 43.34 |
| | | | 4 | 5,668 | 2,074 | 978 | 116 | 8,836 | 250 | 35.34 |
| | | | 5 | 3,840 | 1,586 | 631 | 72 | 6,129 | 230 | 29.19 |
| | | | 6 | 3,380 | 971 | 560 | .. | 4,911 | 120 | 40.93 |
| | 14 | Kumbharwada—Total | .. | 18,619 | 9,387 | 3,287 | 195 | 31,488 | 516 | 61.02 |
| | | | 1 | 5,856 | 2,407 | 690 | 29 | 8,973 | 195 | 46.02 |
| | | | 2 | 6,594 | 4,104 | 1,186 | 22 | 11,906 | 174 | 68.43 |
| | | | 3 | 3,657 | 1,554 | 428 | .. | 5,639 | 86 | 65.57 |
| | | | 4 | 2,512 | 1,022 | 983 | 163 | 4,970 | 61 | 81.48 |
| | 15 | Khars-Talao—Total | .. | 12,681 | 8,584 | 2,298 | 144 | 21,707 | 395 | 54.29 |
| | | | 1 | 2,103 | 1,131 | 308 | .. | 3,542 | 58 | 61.07 |
| | | | 2 | 1,628 | 800 | 237 | 48 | 2,713 | 37 | 73.82 |
| | | | 3 | 3,390 | 1,541 | 778 | 21 | 5,640 | 101 | 55.84 |
| | | | 4 | 2,512 | 1,538 | 438 | 22 | 4,510 | 100 | 45.10 |
| | | | 5 | 3,138 | 1,574 | 507 | 53 | 5,302 | 89 | 59.56 |
| D | .. | Grand Total for D Ward | .. | 111,588 | 26,126 | 9,139 | 1,842 | 148,703 | 4,983 | 29.85 |
| | 16 | Khetwadi—Total | .. | 28,813 | 7,325 | 2,892 | 738 | 37,858 | 956 | 39.60 |
| | | | 1 | 3,955 | 898 | 229 | 46 | 5,123 | 123 | 41.65 |
| | | | 2 | 4,844 | 1,714 | 965 | 209 | 7,732 | 140 | 55.23 |
| | | | 3 | 3,627 | 1,231 | 886 | 172 | 5,896 | 157 | 37.55 |
| | | | 4 | 3,58 | 609 | 214 | 73 | 4,454 | 133 | 33.49 |
| | | | 5 | 2,545 | 506 | 82 | 98 | 3,231 | 95 | 34.01 |
| | | | 6 | 2,429 | 666 | 229 | 29 | 3,353 | 98 | 34.21 |
| | | | 7 | 2,555 | 679 | 188 | 111 | 3,533 | 98 | 36.05 |
| | | | 8 | 3,300 | 1,027 | 299 | .. | 4,536 | 112 | 40.50 |

| Ward. | Serial Number of section. | Name of Section. | Circle Number. | TOTAL NUMBER OF PERSONS LIVING IN ROOMS EACH OCCUPIED BY | | | | Total population. | Number of occupied buildings. | Average population per inhabited building. |
|-------|---------------------------|------------------------|----------------|--|-----------------|-------------------|----------------------|-------------------|-------------------------------|--|
| | | | | 5 Persons and under. | 6 to 9 Persons. | 10 to 19 Persons. | 20 Persons and over. | | | |
| 1 | 2 | 3 | 4 | 5 | 6 | 7 | 8 | 9 | 10 | 11 |
| E | 17 | Girgaum—Total | .. | 29,319 | 8,634 | 1,525 | 226 | 37,707 | 942 | 40.03 |
| | | | 1 | 5,806 | 1,439 | 292 | 41 | 7,578 | 170 | 44.58 |
| | | | 2 | 2,450 | 1,173 | 182 | .. | 3,805 | 100 | 38.05 |
| | | | 3 | 6,235 | 879 | 89 | 168 | 7,371 | 137 | 53.80 |
| | | | 4 | 1,176 | 209 | 143 | 20 | 1,548 | 44 | 35.18 |
| | | | 5 | 3,683 | 1,284 | 185 | .. | 5,152 | 148 | 34.81 |
| | | | 6 | 7,569 | 1,259 | 548 | .. | 9,376 | 273 | 34.34 |
| | | | 7 | 3,400 | 391 | 86 | .. | 3,877 | 70 | 41.10 |
| | 18 | Chaupati—Total | .. | 14,423 | 1,282 | 185 | 26 | 15,916 | 505 | 13.52 |
| | | | 1 | 1,510 | 144 | 23 | .. | 1,677 | 59 | 28.42 |
| | | | 2 | 3,930 | 413 | 70 | .. | 4,412 | 116 | 38.03 |
| | | | 3 | 1,676 | 88 | 22 | .. | 1,786 | 68 | 26.26 |
| | | | 4 | 1,797 | 118 | 49 | .. | 1,964 | 79 | 24.80 |
| | | | 5 | 3,488 | 449 | 22 | 26 | 3,965 | 132 | 30.04 |
| | | | 6 | 2,641 | 71 | .. | .. | 2,712 | 51 | 41.41 |
| | 19 | Walkeshwar—Total | .. | 15,860 | 3,802 | 2,134 | 478 | 22,274 | 1,288 | 17.73 |
| | | | 1 | 4,452 | 1,845 | 1,321 | 280 | 7,898 | 286 | 27.62 |
| | | | 2 | 1,913 | 629 | 525 | 115 | 3,182 | 199 | 15.99 |
| | | | 3 | 3,281 | 486 | 119 | 32 | 3,909 | 233 | 16.78 |
| | | | 4 | 598 | 25 | 12 | .. | 635 | 38 | 10.95 |
| | | | 5 | 1,053 | 191 | 11 | .. | 1,255 | 63 | 13.49 |
| | | | 6 | 2,202 | 271 | 44 | .. | 2,517 | 207 | 12.16 |
| | | | 7 | 1,487 | 206 | 111 | 31 | 1,835 | 144 | 12.88 |
| | | Government House | | 874 | 149 | .. | .. | 1,023 | 36 | 28.42 |
| | 20 | Mahalaxmi—Total | .. | 25,172 | 7,093 | 2,312 | 371 | 34,948 | 1,323 | 26.42 |
| | | | 1 | 1,921 | 815 | 381 | 106 | 3,113 | 201 | 15.49 |
| | | | 2 | 798 | 275 | 62 | .. | 1,135 | 74 | 15.34 |
| | | | 3 | 1,494 | 191 | 80 | .. | 1,715 | 116 | 14.78 |
| | | | 4 | 4,157 | 1,508 | 637 | .. | 6,302 | 275 | 22.92 |
| | | | 5 | 2,478 | 738 | 359 | .. | 3,575 | 106 | 33.73 |
| | | | 6 | 4,083 | 621 | 142 | .. | 4,826 | 142 | 33.99 |
| | | | 7 | 3,271 | 1,068 | 282 | 22 | 4,643 | 102 | 45.52 |
| | | | 8 | 1,594 | 427 | 10 | 31 | 2,062 | 63 | 32.73 |
| | | | 9 | 4,394 | 1,382 | 338 | 122 | 6,236 | 215 | 29.24 |
| | | Government House | | 162 | 84 | 11 | .. | 257 | 16 | 16.06 |
| | | S. B. C. I. | | 840 | 184 | 10 | .. | 1,034 | 13 | 79.54 |
| E | .. | Grand Total for E Ward | .. | 184,135 | 69,047 | 21,901 | 5,022 | 280,105 | 5,100 | 51.00 |
| F | 21 | Tardeo—Total | .. | 33,027 | 5,348 | 1,963 | 196 | 30,534 | 591 | 51.66 |
| | | | 1 | 4,265 | 565 | 293 | .. | 5,063 | 140 | 36.16 |
| | | | 2 | 5,905 | 567 | 86 | .. | 6,558 | 184 | 35.64 |
| | | | 3 | 4,963 | 1,832 | 899 | 42 | 7,735 | 115 | 67.29 |
| | | | 4 | 7,848 | 2,444 | 685 | 154 | 11,131 | 150 | 74.21 |
| | | S. B. C. I. | | 44 | .. | .. | .. | 44 | 2 | 22.00 |
| | 22 | Kamashipura—Total | .. | 24,173 | 8,449 | 3,723 | 660 | 37,021 | 963 | 41.00 |
| | | | 1 | 4,494 | 1,791 | 760 | 197 | 7,242 | 201 | 36.03 |
| | | | 2 | 12,165 | 3,530 | 1,182 | 153 | 16,970 | 547 | 31.02 |
| | | | 3 | 7,574 | 3,128 | 1,797 | 310 | 12,809 | 155 | 82.64 |
| | 23 | First Nagpada—Total | .. | 5,348 | 1,261 | 365 | 90 | 7,064 | 115 | 61.42 |
| | | | 1 | 3,877 | 652 | 223 | 43 | 4,795 | 77 | 62.27 |
| | | | 2 | 1,471 | 609 | 142 | 47 | 2,269 | 38 | 59.71 |
| | 24 | Second Nagpada—Total | .. | 12,350 | 5,003 | 2,188 | 1,067 | 20,608 | 463 | 51.14 |
| | | | 1 | 3,095 | 1,515 | 467 | 48 | 5,125 | 70 | 73.21 |
| | | | 2 | 2,969 | 980 | 587 | 338 | 4,844 | 96 | 50.46 |
| | | | 3 | 3,618 | 1,631 | 556 | 256 | 6,061 | 151 | 40.14 |
| | | | 4 | 2,688 | 927 | 578 | 425 | 4,578 | 86 | 52.23 |
| | 25 | Byculla—Total | .. | 53,160 | 25,437 | 5,852 | 944 | 85,373 | 1,398 | 61.02 |
| | | | 1 | 17,464 | 3,433 | 1,843 | 339 | 23,079 | 506 | 49.56 |
| | | | 2 | 2,958 | 2,766 | 962 | 498 | 7,184 | 141 | 50.95 |
| | | | 3 | 10,972 | 4,339 | 1,140 | 40 | 16,691 | 256 | 65.20 |
| | | | 4 | 9,132 | 4,044 | 721 | 37 | 13,934 | 178 | 78.28 |
| | | | 5 | 576 | 442 | 81 | .. | 1,099 | 28 | 39.25 |
| | | | 6 | 3,633 | 1,633 | 254 | .. | 5,522 | 98 | 56.35 |
| | | | 7 | 4,451 | 3,190 | 406 | 30 | 8,077 | 95 | 85.02 |
| | | | 8 | 2,471 | 3,225 | 544 | .. | 7,040 | 72 | 97.78 |
| | | S. B. C. I. | | 204 | 100 | 10 | .. | 314 | 5 | 62.80 |
| | | G. L. P. | | 287 | 55 | 91 | .. | 433 | 20 | 21.65 |

| Ward. | Serial Number of section. | Name of Section. | Caste Number. | TOTAL NUMBER OF PERSONS LIVING IN ROOMS EACH OCCUPIED BY | | | | Total population. | Number of occupied buildings. | Average population per inhabited building. |
|-------|---------------------------|------------------------|---------------|--|-----------------|-------------------|----------------------|-------------------|-------------------------------|--|
| | | | | 5 Persons and under. | 6 to 9 Persons. | 10 to 19 Persons. | 20 Persons and over. | | | |
| 1 | 2 | 3 | 4 | 5 | 6 | 7 | 8 | 9 | 10 | 11 |
| F | 26 | Tarwadi—Total | .. | 27,118 | 9,513 | 2,154 | 71 | 38,854 | 777 | 50.00 |
| | | | 1 | 7,252 | 3,847 | 911 | .. | 12,010 | 125 | 96.08 |
| | | | 2 | 9,565 | 2,588 | 704 | 71 | 13,225 | 322 | 41.08 |
| | | | 3 | 9,799 | 2,836 | 436 | .. | 13,065 | 298 | 43.84 |
| | | | G. I. P. | 200 | 242 | 109 | .. | 551 | 32 | 17.22 |
| | 27 | Mazgaon—Total | .. | 18,971 | 14,046 | 5,640 | 1,994 | 40,651 | 912 | 44.57 |
| | | | 1 | 2,907 | 4,239 | 2,388 | 1,305 | 10,837 | 98 | 111.00 |
| | | | 2 | 2,338 | 1,718 | 737 | 197 | 4,990 | 136 | 36.69 |
| | | | 3 | 2,454 | 1,419 | 282 | 151 | 4,306 | 103 | 41.81 |
| | | | 4 | 4,654 | 3,388 | 927 | 82 | 9,051 | 232 | 39.01 |
| | | | 5 | 6,106 | 2,657 | 1,214 | 238 | 10,213 | 304 | 33.60 |
| | | | B. P. T. | 215 | 482 | 94 | 23 | 814 | 12 | 67.83 |
| | | | Customs | 246 | 143 | .. | .. | 389 | 26 | 14.96 |
| | | | G. I. P. | 1 | .. | .. | .. | 1 | 1 | 1.00 |
| | .. | Grand Total for F Ward | .. | 95,303 | 41,689 | 12,346 | 2,700 | 152,038 | 4,069 | 37.36 |
| | 28 | Parel—Total | .. | 38,775 | 16,483 | 3,676 | 1,130 | 60,063 | 1,035 | 58.03 |
| | | | 1 | 2,815 | 2,386 | 382 | .. | 5,583 | 43 | 129.84 |
| | | | 2 | 4,363 | 1,962 | 475 | 73 | 6,873 | 63 | 109.13 |
| | | | 3 | 7,514 | 1,947 | 178 | .. | 9,639 | 108 | 89.20 |
| | | | 4 | 2,128 | 618 | 151 | 41 | 2,938 | 34 | 86.41 |
| | | | 5 | 3,080 | 964 | 119 | 21 | 4,184 | 34 | 77.48 |
| | | | 6 | 7,886 | 2,816 | 805 | 548 | 11,947 | 237 | 49.99 |
| | | | 7 | 2,540 | 1,415 | 142 | .. | 4,097 | 47 | 87.17 |
| | | | 8 | 6,250 | 3,409 | 1,299 | 422 | 11,380 | 292 | 39.84 |
| | | | 9 | 1,837 | 723 | 112 | 23 | 2,695 | 118 | 22.84 |
| | | | G. I. P. | 568 | 242 | 29 | .. | 839 | 38 | 21.84 |
| | 29 | Sewri—Total | .. | 15,530 | 8,052 | 2,354 | 102 | 26,038 | 942 | 27.64 |
| | | | 1 | 4,254 | 2,374 | 479 | 102 | 7,209 | 247 | 29.19 |
| | | | 2 | 3,132 | 1,724 | 689 | .. | 5,545 | 254 | 21.83 |
| | | | 3 | 1,429 | 777 | 158 | .. | 2,364 | 134 | 17.64 |
| | | | 4 | 3,250 | 1,335 | 316 | .. | 4,901 | 198 | 24.75 |
| | | | 5 | 2,670 | 1,294 | 440 | .. | 4,413 | 50 | 147.10 |
| | | | 6 | 65 | 6 | .. | .. | 71 | 3 | 23.67 |
| | | | 7 | 461 | 472 | 253 | .. | 1,186 | 25 | 47.44 |
| | | | B. P. T. | 269 | 70 | 10 | .. | 349 | 41 | 8.84 |
| | 30 | Sion—Total | .. | 40,998 | 17,155 | 6,316 | 1,468 | 65,937 | 2,092 | 31.52 |
| | | | 1 | 3,423 | 1,617 | 611 | 44 | 5,695 | 125 | 45.58 |
| | | | 2 | 2,867 | 537 | 109 | .. | 2,953 | 101 | 29.24 |
| | | | 3 | 11,948 | 5,912 | 2,243 | 79 | 20,174 | 232 | 86.96 |
| | | | 4 | 3,327 | 2,181 | 577 | 76 | 6,161 | 129 | 47.79 |
| | | | 5 | 1,932 | 1,084 | 608 | 373 | 4,197 | 196 | 21.41 |
| | | | 6 | 5,391 | 662 | 74 | .. | 6,127 | 241 | 25.42 |
| | | | 7 | 1,584 | 776 | 380 | 376 | 3,110 | 207 | 15.02 |
| | | | 8 | 2,444 | 679 | 297 | 22 | 3,433 | 133 | 25.81 |
| | | | 9 | 2,166 | 380 | 116 | 157 | 2,819 | 120 | 23.49 |
| | | | 10 | 2,555 | 2,011 | 717 | 29 | 5,603 | 204 | 27.47 |
| | | | 11 | 1,141 | 543 | 291 | 132 | 2,107 | 182 | 11.58 |
| | | | G. I. P. | 588 | 172 | 141 | .. | 901 | 69 | 13.06 |
| | | | B. P. T. | 1,830 | 609 | 154 | .. | 2,593 | 139 | 18.65 |
| | | | Customs | 64 | .. | .. | .. | 64 | 14 | 4.57 |
| G | .. | Grand Total for G Ward | .. | 193,076 | 86,496 | 9,207 | 674 | 149,455 | 5,882 | 25.41 |
| | 31 | Mahim—Total | .. | 35,167 | 9,229 | 2,419 | 260 | 47,075 | 2,842 | 16.56 |
| | | | 1 | 554 | 79 | .. | .. | 633 | 42 | 15.07 |
| | | | 2 | 9,073 | 1,761 | 294 | .. | 11,128 | 578 | 19.25 |
| | | | 3 | 5,325 | 2,122 | 244 | .. | 7,691 | 355 | 21.66 |
| | | | 4 | 2,235 | 426 | 189 | 20 | 2,870 | 249 | 11.52 |
| | | | 5 | 5,500 | 978 | 159 | 65 | 6,702 | 490 | 15.59 |
| | | | 6 | 6,567 | 1,454 | 284 | 43 | 8,348 | 573 | 14.57 |
| | | | 7 | 1,305 | 625 | 379 | 72 | 2,384 | 154 | 15.48 |
| | | | 8 | 4,192 | 1,670 | 696 | 60 | 6,618 | 424 | 15.61 |
| | | | Customs | 9 | .. | .. | .. | 9 | 1 | 9.00 |
| | | | G. I. P. | 241 | 49 | 24 | .. | 314 | 18 | 17.44 |
| | | | B. B. I. C. | 166 | 62 | 150 | .. | 378 | 18 | 21.00 |
| | 32 | Worli—Total | .. | 67,911 | 27,267 | 6,788 | 414 | 102,380 | 3,040 | 33.68 |
| | | | 1 | 1,090 | 851 | 101 | .. | 2,042 | 129 | 22.81 |
| | | | 2 | 9,661 | 4,735 | 1,340 | 88 | 15,824 | 194 | 81.57 |
| | | | 3 | 7,183 | 2,220 | 447 | 74 | 9,924 | 127 | 78.14 |
| | | | 4 | 2,191 | 481 | 88 | .. | 2,760 | 31 | 89.03 |
| | | | 5 | 11,626 | 3,669 | 677 | 44 | 16,016 | 244 | 65.64 |
| | | | 6 | 2,945 | 1,101 | 212 | .. | 4,258 | 488 | 8.79 |
| | | | 7 | 19,292 | 6,689 | 1,507 | 89 | 27,577 | 624 | 44.19 |
| | | | 8 | 12,065 | 7,292 | 2,392 | 119 | 21,868 | 1,164 | 18.79 |
| | | | 9 | 1 | .. | .. | .. | 1 | 1 | 1.00 |
| | | | 10 | 157 | 93 | 24 | .. | 274 | 9 | 30.44 |
| | | | B. B. C. I. | 421 | 94 | .. | .. | 515 | 25 | 20.60 |
| | | | G. I. P. | 379 | 42 | .. | .. | 421 | 4 | 105.25 |

TENEMENTS BY ROOMS AND POPULATION.

This table is prepared for occupied Residential Buildings only—Military buildings are not included. For definition of "Tenement" see Notes to Housing Table III.

| Ward. | Serial No. of section. | Name of Section. | Tenements with | Total number of occupied tenements of each class. | Percentage of each class of tenements to total tenements. | Total number of occupants of each class of tenements. | Percentage borne by population in each class of tenements to total population. | Average number of occupants per room in each class of tenements. |
|-------|------------------------|--------------------------------|----------------|---|---|---|--|--|
| 1 | 2 | 3 | 4 | 5 | 6 | 7 | 8 | 9 |
| | | | Total .. | 244,121 | | 1,071,969 | | |
| | | Grand Total for Bombay City .. | 1 Room .. | 197,516 | 81 | 791,762 | 74 | 4.01 |
| | | | 2 Rooms .. | 26,331 | 11 | 131,872 | 12 | 2.51 |
| | | | 3 | 7,416 | 3 | 44,821 | 4 | 2.01 |
| | | | 4 | 6,169 | 2 | 42,013 | 4 | 1.70 |
| | | | 5 | 3,953 | 1 | 22,302 | 2 | 1.50 |
| | | | 6 .. and over. | 3,836 | 2 | 39,199 | 4 | |
| | | | Total .. | 12,726 | | 58,247 | | |
| A | | Grand Total for A Ward .. | 1 Room .. | 10,436 | 77 | 39,091 | 67 | 3.75 |
| | | | 2 Rooms .. | 1,612 | 12 | 7,630 | 13 | 2.37 |
| | | | 3 | 459 | 3 | 2,694 | 5 | 1.96 |
| | | | 4 | 646 | 4 | 3,991 | 7 | 1.54 |
| | | | 5 | 178 | 1 | 1,280 | 2 | 1.44 |
| | | | 6 .. and over. | 395 | 3 | 3,561 | 6 | |
| | | | Total .. | 106 | | 418 | | |
| | 1 | Upper Colaba .. | 1 Room .. | 86 | 81 | 543 | 82 | 3.99 |
| | | | 2 Rooms .. | 9 | 6 | 25 | 6 | 1.28 |
| | | | 3 | 3 | 3 | 6 | 1 | .67 |
| | | | 4 | 3 | 3 | 17 | 4 | 1.42 |
| | | | 5 | 1 | 1 | 7 | 2 | 1.40 |
| | | | 6 .. and over. | 4 | 4 | 22 | 5 | |
| | | | Total .. | 4,375 | | 19,282 | | |
| | 2 | Lower Colaba .. | 1 Room .. | 2,132 | 72 | 11,416 | 59 | 3.64 |
| | | | 2 Rooms .. | 352 | 8 | 1,932 | 10 | 2.74 |
| | | | 3 | 195 | 4 | 1,089 | 6 | 1.86 |
| | | | 4 | 421 | 10 | 2,631 | 14 | 1.56 |
| | | | 5 | 90 | 2 | 645 | 3 | 1.43 |
| | | | 6 .. and over. | 185 | 4 | 1,569 | 8 | |
| | | | Total .. | 523 | | 2,610 | | |
| | 3 | Fort South .. | 1 Room .. | 491 | 77 | 1,792 | 69 | 4.47 |
| | | | 2 Rooms .. | 55 | 10 | 339 | 18 | 3.08 |
| | | | 3 | 23 | 5 | 132 | 5 | 1.91 |
| | | | 4 | 21 | 4 | 166 | 6 | 1.97 |
| | | | 5 | 10 | 2 | 74 | 3 | 1.48 |
| | | | 6 .. and over. | 13 | 2 | 107 | 4 | |
| | | | Total .. | 5,977 | | 24,108 | | |
| | 4 | Fort North .. | 1 Room .. | 4,610 | 77 | 17,535 | 73 | 3.80 |
| | | | 2 Rooms .. | 999 | 16 | 4,377 | 18 | 2.19 |
| | | | 3 | 178 | 3 | 990 | 4 | 1.85 |
| | | | 4 | 118 | 2 | 674 | 3 | 1.45 |
| | | | 5 | 41 | 1 | 311 | 1 | 1.52 |
| | | | 6 .. and over. | 31 | 1 | 221 | 1 | |
| | | | Total .. | 2,745 | | 11,829 | | |
| | 5 | Esplanade .. | 1 Room .. | 2,207 | 81 | 8,005 | 68 | 3.63 |
| | | | 2 Rooms .. | 197 | 7 | 969 | 8 | 2.43 |
| | | | 3 | 69 | 2 | 477 | 4 | 2.65 |
| | | | 4 | 83 | 3 | 603 | 4 | 1.51 |
| | | | 5 | 39 | 1 | 243 | 2 | 1.35 |
| | | | 6 .. and over. | 162 | 6 | 1,642 | 14 | |
| | | | Total .. | 23,437 | | 103,397 | | |
| B | | Grand Total for B Ward .. | 1 Room .. | 18,238 | 78 | 71,811 | 69 | 3.94 |
| | | | 2 Rooms .. | 3,295 | 14 | 17,739 | 17 | 2.69 |
| | | | 3 | 900 | 4 | 5,718 | 6 | 2.12 |
| | | | 4 | 540 | 2 | 3,754 | 4 | 1.74 |
| | | | 5 | 209 | 1 | 1,538 | 1 | 1.55 |
| | | | 6 .. and over. | 284 | 1 | 2,837 | 3 | |
| | | | Total .. | 3,371 | | 16,915 | | |
| | 6 | Chakla .. | 1 Room .. | 2,328 | 69 | 10,278 | 61 | 4.40 |
| | | | 2 Rooms .. | 579 | 18 | 3,116 | 18 | 2.69 |
| | | | 3 | 214 | 7 | 1,459 | 9 | 2.27 |
| | | | 4 | 146 | 4 | 1,079 | 6 | 1.83 |
| | | | 5 | 49 | 1 | 396 | 2 | 1.65 |
| | | | 6 .. and over. | 45 | 1 | 587 | 4 | |

| Ward. | Serial No. of section. | Name of Section. | Tenements with | Total number of occupied tenements of each class. | Percentage of each class of tenements to total tenements. | Total number of occupants of each class of tenements. | Percentage borne by population in each class of tenements to total population. | Average number of occupants per room in each class of tenements. |
|-------|------------------------|---------------------------|----------------|---|---|---|--|--|
| 1 | 2 | | 4 | 5 | 6 | 7 | 8 | 9 |
| | | | Total .. | 6,888 | | 35,015 | | |
| | 7 | Mandvi | 1 Room .. | 5,027 | 73 | 22,857 | 65 | 4'58 |
| | | | 2 Rooms .. | 1,192 | 17 | 7,201 | 20 | 3'02 |
| | | | 3 | 310 | 4 | 2,075 | 6 | 2'23 |
| | | | 4 | 189 | 3 | 1,331 | 4 | 1'85 |
| | | | 5 | 71 | 1 | 540 | 2 | 1'52 |
| | | | 6 .. and over. | 108 | 2 | 1,011 | 3 | |
| | | | Total .. | 10,086 | | 40,011 | | |
| | 8 | Umerkhadl | 1 Room .. | 8,075 | 80 | 28,805 | 72 | 5'57 |
| | | | 2 Rooms .. | 1,306 | 13 | 6,430 | 16 | 2'46 |
| | | | 3 | 338 | 3 | 1,093 | 3 | 1'96 |
| | | | 4 | 181 | 2 | 1,100 | 3 | 1'60 |
| | | | 5 | 65 | 1 | 510 | 1 | 1'57 |
| | | | 6 .. and over. | 101 | 1 | 1,113 | 3 | |
| | | | Total .. | 3,112 | | 11,456 | | |
| | 9 | Dongri | 1 Room .. | 2,798 | 90 | 9,871 | 86 | 3'53 |
| | | | 2 Rooms .. | 218 | 7 | 992 | 9 | 2'28 |
| | | | 3 | 38 | 1 | 101 | 2 | 1'68 |
| | | | 4 | 33 | 1 | 184 | 1 | 1'39 |
| | | | 5 | 15 | 1 | 92 | 1 | 1'23 |
| | | | 6 .. and over. | 10 | | 126 | 1 | |
| | | | Total .. | 41,942 | | 200,024 | | |
| C | .. | Grand Total for C Ward .. | 1 Room .. | 32,629 | 77 | 138,374 | 69 | 4'37 |
| | | | 2 Rooms .. | 5,276 | 13 | 28,722 | 14 | 2'72 |
| | | | 3 | 1,711 | 4 | 11,600 | 6 | 2'26 |
| | | | 4 | 1,149 | 3 | 9,152 | 5 | 1'90 |
| | | | 5 | 529 | 1 | 4,589 | 2 | 1'67 |
| | | | 6 .. and over. | 648 | 2 | 7,587 | 4 | |
| | | | Total .. | 7,567 | | 37,137 | | |
| | 10 | Market | 1 Room .. | 5,653 | 75 | 24,373 | 66 | 4'31 |
| | | | 2 Rooms .. | 1,091 | 14 | 6,047 | 16 | 2'77 |
| | | | 3 | 309 | 4 | 2,088 | 6 | 2'25 |
| | | | 4 | 214 | 3 | 1,603 | 4 | 1'94 |
| | | | 5 | 98 | 1 | 849 | 2 | 1'75 |
| | | | 6 .. and over. | 202 | 3 | 2,167 | 6 | |
| | | | Total .. | 8,573 | | 44,000 | | |
| | 11 | Dhobi Talao | 1 Room .. | 5,382 | 66 | 23,421 | 53 | 3'95 |
| | | | 2 Rooms .. | 1,526 | 17 | 8,363 | 19 | 2'74 |
| | | | 3 | 594 | 7 | 4,074 | 9 | 2'29 |
| | | | 4 | 421 | 5 | 3,532 | 6 | 2'09 |
| | | | 5 | 241 | 3 | 2,075 | 5 | 1'72 |
| | | | 6 .. and over. | 209 | 2 | 2,545 | 6 | |
| | | | Total .. | 6,713 | | 31,754 | | |
| | 12 | Panaswadi | 1 Room .. | 5,145 | 77 | 21,659 | 68 | 4'21 |
| | | | 2 Rooms .. | 774 | 11 | 3,787 | 12 | 2'45 |
| | | | 3 | 311 | 5 | 1,927 | 6 | 2'07 |
| | | | 4 | 258 | 4 | 1,939 | 6 | 1'88 |
| | | | 5 | 97 | 1 | 862 | 3 | 1'79 |
| | | | 6 .. and over. | 128 | 2 | 1,580 | 5 | |
| | | | Total .. | 7,717 | | 33,838 | | |
| | 13 | Bhuleshwar | 1 Room .. | 6,334 | 81 | 25,076 | 74 | 4'02 |
| | | | 2 Rooms .. | 951 | 12 | 4,944 | 15 | 2'60 |
| | | | 3 | 273 | 3 | 1,775 | 5 | 2'17 |
| | | | 4 | 139 | 2 | 992 | 3 | 1'78 |
| | | | 5 | 54 | 1 | 409 | 1 | 1'51 |
| | | | 6 .. and over. | 66 | 1 | 692 | 2 | |
| | | | Total .. | 6,412 | | 31,488 | | |
| | 14 | Kumbharwada | 1 Room .. | 5,542 | 87 | 25,396 | 81 | 4'62 |
| | | | 2 Rooms .. | 587 | 9 | 3,488 | 11 | 2'97 |
| | | | 3 | 147 | 2 | 1,060 | 4 | 2'40 |
| | | | 4 | 72 | 1 | 593 | 2 | 2'06 |
| | | | 5 | 33 | 1 | 350 | 1 | 2'12 |
| | | | 6 .. and over. | 31 | | 401 | 1 | |

| Ward. | Serial No. of section. | Name of Section. | Tenements with | Total number of occupied tenements of each class. | Percentage of each class of tenements to total tenements. | Total number of occupants of each class of tenements. | Percentage borne by population in each class of tenements to total population. | Average number of occupants per room in each class of tenements. |
|-------|------------------------|------------------------------|----------------|---|---|---|--|--|
| 1 | 2 | 3 | 4 | 5 | 6 | 7 | 8 | 9 |
| | | | Total .. | 4,660 | | 21,707 | | |
| | 15 | Kharn-Tahao | 1 Room .. | 4,173 | 89 | 18,249 | 84 | 4'37 |
| | | | 2 Rooms .. | 347 | 8 | 2,093 | 10 | 3'02 |
| | | | 3 " .. | 77 | 2 | 876 | 3 | 2'98 |
| | | | 4 " .. | 45 | 1 | 443 | 2 | 2'46 |
| | | | 5 " .. | 6 | | 44 | | 1'47 |
| | | | 6 " and over | 12 | | 202 | 1 | |
| | | | Total .. | 31,421 | | 148,703 | | |
| D | | Grand Total for D Ward | 1 Room .. | 29,483 | 65 | 80,990 | 1 | 3'95 |
| | | | 2 Rooms .. | 4,881 | 16 | 23,974 | 16 | 2'46 |
| | | | 3 " .. | 1,803 | 6 | 10,349 | 7 | '91 |
| | | | 4 " .. | 1,629 | 5 | 10,086 | 7 | '89 |
| | | | 5 " .. | 1,075 | 3 | 7,516 | 5 | '40 |
| | | | 6 " and over | 1,570 | 5 | 14,948 | 10 | ... |
| | | | Total .. | 5,343 | | 37,858 | | |
| | 16 | Khetwadi | 1 Room .. | 6,239 | 75 | 24,772 | 66 | 3'97 |
| | | | 2 Rooms .. | 886 | 10 | 4,230 | 11 | 2'44 |
| | | | 3 " .. | 368 | 4 | 2,013 | 5 | 1'85 |
| | | | 4 " .. | 378 | 5 | 2,601 | 7 | 1'72 |
| | | | 5 " .. | 248 | 3 | 1,873 | 5 | 1'51 |
| | | | 6 " and over | 247 | 3 | 2,370 | 6 | |
| | | | Total .. | 7,563 | | 37,707 | | |
| | 17 | Girgaum | 1 Room .. | 3,969 | 52 | 16,278 | 43 | 4'10 |
| | | | 2 Rooms .. | 2,252 | 30 | 11,668 | 31 | 2'59 |
| | | | 3 " .. | 542 | 7 | 3,181 | 8 | 1'06 |
| | | | 4 " .. | 381 | 5 | 2,917 | 8 | 1'91 |
| | | | 5 " .. | 185 | 3 | 1,265 | 4 | 1'39 |
| | | | 6 " and over | 234 | 3 | 2,380 | 6 | |
| | | | Total .. | 3,372 | | 15,918 | | |
| | 18 | Chanpeti | 1 Room .. | 1,458 | 43 | 4,742 | 30 | 3'25 |
| | | | 2 Rooms .. | 701 | 21 | 2,895 | 18 | 2'06 |
| | | | 3 " .. | 359 | 11 | 1,991 | 13 | 1'85 |
| | | | 4 " .. | 382 | 11 | 2,489 | 10 | 1'63 |
| | | | 5 " .. | 187 | 6 | 1,336 | 8 | 1'43 |
| | | | 6 " and over | 285 | 8 | 2,483 | 15 | |
| | | | Total .. | 4,432 | | 22,274 | | |
| | 19 | Wakleshwar | 1 Room .. | 3,042 | 69 | 12,347 | 56 | 4'06 |
| | | | 2 Rooms .. | 392 | 9 | 1,919 | 9 | 2'45 |
| | | | 3 " .. | 151 | 3 | 877 | 4 | 1'94 |
| | | | 4 " .. | 167 | 4 | 1,001 | 4 | 1'50 |
| | | | 5 " .. | 178 | 4 | 1,165 | 5 | 1'31 |
| | | | 6 " and over | 502 | 11 | 4,065 | 22 | |
| | | | Total .. | 7,711 | | 34,948 | | |
| | 20 | Mahalaxmi | 1 Room .. | 5,755 | 75 | 22,791 | 65 | 3'96 |
| | | | 2 Rooms .. | 666 | 9 | 3,264 | 9 | 2'44 |
| | | | 3 " .. | 388 | 5 | 2,287 | 7 | 1'96 |
| | | | 4 " .. | 321 | 4 | 1,978 | 6 | 1'54 |
| | | | 5 " .. | 277 | 3 | 1,858 | 5 | 1'34 |
| | | | 6 " and over | 302 | 4 | 2,770 | 8 | |
| | | | Total .. | 80,043 | | 380,105 | | |
| E | | Grand Total for E Ward | 1 Room .. | 53,241 | 89 | 219,776 | 85 | 4'13 |
| | | | 2 Rooms .. | 3,895 | 6 | 19,291 | 7 | 2'48 |
| | | | 3 " .. | 1,024 | 2 | 5,872 | 2 | 1'91 |
| | | | 4 " .. | 925 | 1 | 5,827 | 2 | 1'57 |
| | | | 5 " .. | 580 | 1 | 4,238 | 2 | 1'46 |
| | | | 6 " and over | 380 | 1 | 5,101 | 2 | |
| | | | Total .. | 7,385 | | 30,534 | | |
| | 21 | Tardeo | 1 Room .. | 5,399 | 73 | 20,594 | 67 | 3'80 |
| | | | 2 Rooms .. | 915 | 12 | 3,541 | 11 | 1'93 |
| | | | 3 " .. | 289 | 4 | 1,472 | 5 | 1'70 |
| | | | 4 " .. | 455 | 6 | 2,752 | 9 | 1'51 |
| | | | 5 " .. | 174 | 3 | 1,134 | 4 | 1'30 |
| | | | 6 " and over | 133 | 2 | 1,101 | 4 | |

| Ward. | Serial No. of Section. | Name of Section. | Tenements with | Total number of occupied tenements of each class. | Percentage of each class of tenements to total tenements. | Total number of occupants of each class of tenements. | Percentage borne by population in each class of tenements to total population. | Average number of occupants per room in each class of tenements. |
|--------------|------------------------------|----------------------|----------------|---|---|---|--|--|
| 1 | 2 | 3 | 4 | 5 | 6 | 7 | 8 | 9 |
| E— contd. | 22 | Kamathipura | Total .. | 9,128 | | 37,021 | | |
| | | | 1 Room .. | 8,113 | 89 | 31,282 | 85 | 3'85 |
| | | | 2 Rooms .. | 814 | 9 | 4,175 | 11 | 2'56 |
| | | | 3 | 129 | 1 | 801 | 2 | 2'07 |
| | | | 4 | 41 | 1 | 388 | 1 | 2'37 |
| | | | 5 | 10 | | 135 | | 2'70 |
| | | | 6 .. and over | 21 | | 260 | 1 | |
| | 23 | First Nagpada | Total .. | 1,981 | | 7,064 | | |
| | | | 1 Room .. | 1,677 | 85 | 5,384 | 76 | 3'21 |
| | | | 2 Rooms .. | 175 | 9 | 932 | 13 | 2'66 |
| | | | 3 | 39 | 2 | 170 | 2 | 1'71 |
| | | | 4 | 85 | 4 | 495 | 7 | 1'46 |
| | | | 5 | 5 | | 33 | 1 | 1'32 |
| | | | 6 .. and over | 6 | | 50 | 1 | |
| | 24 | Second Nagpada | Total .. | 4,652 | | 20,608 | | |
| | | | 1 Room .. | 4,221 | 91 | 17,869 | 87 | 4'23 |
| | | | 2 Rooms .. | 334 | 7 | 1,956 | 10 | 2'93 |
| | | | 3 | 52 | 1 | 372 | 2 | 2'38 |
| | | | 4 | 33 | 1 | 283 | 1 | 2'14 |
| | | | 5 | 6 | | 48 | | 1'60 |
| | | | 6 .. and over | 6 | | 78 | | |
| | 25 | Byculla | Total .. | 19,877 | | 85,373 | | |
| | | | 1 Room .. | 18,439 | 93 | 76,774 | 90 | 4'16 |
| | | | 2 Rooms .. | 780 | 4 | 4,346 | 5 | 2'79 |
| | | | 3 | 230 | 1 | 1,333 | 2 | 1'96 |
| | | | 4 | 167 | 1 | 965 | 1 | 1'48 |
| | | | 5 | 142 | 1 | 897 | 1 | 1'26 |
| | | | 6 .. and over | 119 | | 1,018 | 1 | |
| F | 26 | Tarwadi | Total .. | 9,348 | | 38,854 | | |
| | | | 1 Room .. | 8,144 | 87 | 32,948 | 82 | 3'94 |
| | | | 2 Rooms .. | 581 | 7 | 2,637 | 7 | 2'27 |
| | | | 3 | 232 | 2 | 1,127 | 3 | 1'62 |
| | | | 4 | 106 | 1 | 620 | 2 | 1'46 |
| | | | 5 | 229 | 2 | 1,743 | 4 | 1'52 |
| | | | 6 .. and over | 56 | 1 | 679 | 2 | |
| | 27 | Mazgaon | Total .. | 7,694 | | 40,651 | | |
| | | | 1 Room .. | 7,248 | 93 | 35,905 | 88 | 4'95 |
| | | | 2 Rooms .. | 296 | 4 | 1,702 | 4 | 2'88 |
| | | | 3 | 59 | 1 | 577 | 1 | 3'26 |
| | | | 4 | 38 | 1 | 304 | 1 | 2'00 |
| | | | 5 | 14 | | 248 | 1 | 3'54 |
| | | | 6 .. and over | 89 | 1 | 1,915 | 5 | |
| | 28 | Parel | Total .. | 35,467 | | 152,038 | | |
| | | | 1 Room .. | 31,325 | 88 | 129,649 | 85 | 4'14 |
| | | | 2 Rooms .. | 2,471 | 7 | 12,289 | 8 | 2'49 |
| | | | 3 | 632 | 2 | 3,469 | 2 | 1'83 |
| | | | 4 | 665 | 2 | 3,801 | 3 | 1'43 |
| | | | 5 | 135 | | 891 | 1 | 1'23 |
| | | | 6 .. and over | 238 | 1 | 1,990 | 1 | |
| | 29 | Sewri | Total .. | 14,384 | | 60,063 | | |
| | | | 1 Room .. | 12,998 | 91 | 58,073 | 88 | 4'08 |
| | | | 2 Rooms .. | 795 | 6 | 3,899 | 7 | 2'45 |
| | | | 3 | 181 | 1 | 833 | 1 | 1'53 |
| | | | 4 | 317 | 2 | 1,664 | 3 | 1'81 |
| | | | 5 | 44 | | 241 | | 1'10 |
| | | | 6 .. and over | 49 | | 353 | 1 | |
| F | Grand Total for F Ward | | Total .. | 35,467 | | 152,038 | | |
| | | | 1 Room .. | 31,325 | 88 | 129,649 | 85 | 4'14 |
| | | | 2 Rooms .. | 2,471 | 7 | 12,289 | 8 | 2'49 |
| | | | 3 | 632 | 2 | 3,469 | 2 | 1'83 |
| | | | 4 | 665 | 2 | 3,801 | 3 | 1'43 |
| | | | 5 | 135 | | 891 | 1 | 1'23 |
| | | | 6 .. and over | 238 | 1 | 1,990 | 1 | |
| F | 29 | Sewri | Total .. | 14,384 | | 60,063 | | |
| | | | 1 Room .. | 12,998 | 91 | 58,073 | 88 | 4'08 |
| | | | 2 Rooms .. | 795 | 6 | 3,899 | 7 | 2'45 |
| | | | 3 | 181 | 1 | 833 | 1 | 1'53 |
| | | | 4 | 317 | 2 | 1,664 | 3 | 1'81 |
| | | | 5 | 44 | | 241 | | 1'10 |
| | | | 6 .. and over | 49 | | 353 | 1 | |
| F | 29 | Sewri | Total .. | 5,855 | | 26,038 | | |
| | | | 1 Room .. | 5,395 | 92 | 23,183 | 89 | 4'30 |
| | | | 2 Rooms .. | 352 | 6 | 1,938 | 8 | 2'73 |
| | | | 3 | 53 | 1 | 371 | 1 | 2'33 |
| | | | 4 | 35 | 1 | 308 | 1 | 2'20 |
| | | | 5 | 6 | | 25 | | '83 |
| | | | 6 .. and over | 14 | | 213 | 1 | |

| Ward. | Serial No. of Section. | Name of Section. | Tenements with | Total number of occupied tenements of each class. | Percentage of each class of tenements to total tenements. | Total number of occupants of each class of tenements. | Percentage borne by population in each class of tenements to total population. | Average number of occupants per room in each class of tenements. |
|----------|------------------------|---------------------------|----------------|---|---|---|--|--|
| 1 | 2 | 3 | 4 | 5 | 6 | 7 | 8 | 9 |
| | | | Total .. | 15,238 | | 85,937 | | |
| F—cont'd | 30 | Sion | 1 Room .. | 12,933 | 85 | 59,393 | 81 | 4'13 |
| | | | 2 Rooms .. | 1,324 | 9 | 6,452 | 10 | 2'44 |
| | | | 3 " .. | 398 | 3 | 2,265 | 3 | 1'06 |
| | | | 4 " .. | 313 | 2 | 1,829 | 2 | 1'45 |
| | | | 5 " .. | 85 | | 505 | 1 | 1'33 |
| | | | 6 " and over | 175 | 1 | 1,489 | 2 | |
| | | | Total .. | 38,083 | | 149,455 | | |
| G | .. | Grand Total for G Ward .. | 1 Room .. | 31,183 | 82 | 112,131 | 75 | 3'00 |
| | | | 2 Rooms .. | 4,801 | 12 | 22,227 | 15 | 2'31 |
| | | | 3 " .. | 887 | 2 | 5,119 | 3 | 1'02 |
| | | | 4 " .. | 615 | 2 | 4,502 | 3 | 1'83 |
| | | | 5 " .. | 256 | 1 | 2,310 | 2 | 1'80 |
| | | | 6 " and over | 341 | 1 | 3,166 | " | |
| | | | Total .. | 10,929 | | 47,076 | | |
| | 31 | Mahim | 1 Room .. | 7,843 | 70 | 29,260 | 62 | 3'83 |
| | | | 2 Rooms .. | 2,232 | 20 | 9,806 | 21 | 2'22 |
| | | | 3 " .. | 403 | 4 | 2,314 | 5 | 1'01 |
| | | | 4 " .. | 323 | 3 | 2,504 | 5 | 1'04 |
| | | | 5 " .. | 128 | 1 | 1,028 | 2 | 1'63 |
| | | | 6 " and over | 202 | 2 | 2,078 | 5 | |
| | | | Total .. | 27,154 | | 102,380 | | |
| | 32 | Worli | 1 Room .. | 23,540 | 87 | 82,671 | 81 | 3'52 |
| | | | 2 Rooms .. | 2,569 | 9 | 12,331 | 12 | 2'40 |
| | | | 3 " .. | 484 | 2 | 2,805 | 3 | 1'03 |
| | | | 4 " .. | 292 | 1 | 1,998 | 2 | 1'71 |
| | | | 5 " .. | 130 | | 1,282 | 1 | 1'97 |
| | | | 6 " and over | 139 | 1 | 1,093 | 1 | |

DETAILS OF ONE-ROOMED TENEMENTS CONTAINING MORE THAN ONE FAMILY.

| Ward. | Serial No. of Section. | Name of Section. | One-roomed tenements containing | | | | | | | | Total. |
|-------|------------------------------|-----------------------------|---------------------------------|------------------|------------------|------------------|------------------|------------------|------------------------------|-----|--------|
| | | | 2 Fami- lies. | 3 Fami- lies. | 4 Fami- lies. | 5 Fami- lies. | 6 Fami- lies. | 7 Fami- lies. | 8 Fami- lies and over. | | |
| | | | 4 | 5 | 6 | 7 | 8 | 9 | 10 | 11 | |
| | | Grand Total, Bombay City .. | 646 | 184 | 28 | 23 | 10 | 12 | 94 | 997 | |
| A | .. | Total for A Ward .. | 127 | 21 | 3 | 6 | .. | .. | 2 | 159 | |
| | 1 | Upper Colaba | .. | .. | .. | .. | .. | .. | .. | .. | |
| | 2 | Lower Colaba | 45 | 14 | 2 | 6 | .. | .. | 1 | 68 | |
| | 3 | Fort South | 17 | .. | .. | .. | .. | .. | .. | 17 | |
| | 4 | Fort North | 49 | 5 | 1 | .. | .. | .. | 1 | 56 | |
| | 5 | Esplanade | 16 | 2 | .. | .. | .. | .. | .. | 18 | |
| B | .. | Total for B Ward .. | 116 | 8 | .. | 3 | 4 | 2 | 27 | 160 | |
| | 6 | Chakla | 8 | 1 | .. | 2 | 3 | 2 | 27 | 43 | |
| | 7 | Mandvi | 106 | 5 | .. | 1 | 1 | .. | .. | 113 | |
| | 8 | Umerkhandi | 2 | 2 | .. | .. | .. | .. | .. | 4 | |
| | 9 | Dongri | .. | .. | .. | .. | .. | .. | .. | .. | |
| C | .. | Total for C Ward .. | 52 | 9 | 3 | 5 | 3 | 7 | 9 | 88 | |
| | 10 | Market | 13 | 1 | .. | 4 | 3 | 6 | 9 | 36 | |
| | 11 | Dhobi-Talao | 9 | 2 | .. | .. | .. | .. | .. | 11 | |
| | 12 | Fanaswadi | 7 | .. | .. | 1 | .. | 1 | .. | 9 | |
| | 13 | Bhuleshwar | 2 | .. | .. | .. | .. | .. | .. | 2 | |
| | 14 | Kumbharwada | 9 | .. | .. | .. | .. | .. | .. | 9 | |
| | 15 | Khara-Talao | 12 | 6 | 3 | .. | .. | .. | .. | 21 | |
| D | .. | Total for D Ward .. | 85 | 19 | 5 | 2 | .. | .. | 11 | 122 | |
| | 16 | Khetwadi | 18 | 6 | 3 | 2 | .. | .. | 2 | 31 | |
| | 17 | Girgaum | 3 | 1 | 1 | .. | .. | .. | 2 | 7 | |
| | 18 | Chaupati | 3 | .. | .. | .. | .. | .. | .. | 8 | |
| | 19 | Walkeshwar | 52 | 12 | 1 | .. | .. | .. | 2 | 67 | |
| | 20 | Mahalaxmi | 9 | .. | .. | .. | .. | .. | 5 | 14 | |
| E | .. | Total for E Ward .. | 221 | 123 | 15 | 7 | 3 | 3 | 45 | 417 | |
| | 21 | Tardeo | 1 | .. | .. | .. | .. | .. | .. | 1 | |
| | 22 | Kamathipura | 26 | 7 | 4 | 2 | .. | .. | .. | 39 | |
| | 23 | First Nagpada | .. | .. | .. | .. | .. | .. | .. | .. | |
| | 24 | Second Nagpada | 12 | 3 | .. | 1 | 2 | 3 | 3 | 24 | |
| | 25 | Byculla | 9 | 2 | 2 | 1 | .. | .. | 3 | 17 | |
| | 26 | Tarwadi | 162 | 108 | 8 | 3 | 1 | .. | 3 | 285 | |
| | 27 | Mazagaon | 11 | 3 | 1 | .. | .. | .. | 36 | 51 | |
| F | .. | Total for F Ward .. | 24 | 3 | .. | .. | .. | .. | .. | 27 | |
| | 28 | Parel | 23 | 3 | .. | .. | .. | .. | .. | 26 | |
| | 29 | Sewri | .. | .. | .. | .. | .. | .. | .. | .. | |
| | 30 | Sion | 1 | .. | .. | .. | .. | .. | .. | 1 | |
| G | .. | Total for G Ward .. | 21 | 1 | 2 | .. | .. | .. | .. | 24 | |
| | 31 | Mahim | 3 | .. | .. | .. | .. | .. | .. | 3 | |
| | 32 | Worli | 18 | 1 | 2 | .. | .. | .. | .. | 21 | |

POPULATION BY RELIGION.

statistics being given separately for the different Religions.

| Total number of tenements of all kinds occupied by members of each religion. | Total number of members of each religion occupying tenements with | | | | | | Total number of members of each religion occupying tenements of all kinds. | Percentage of total population of each religion occupying each class of tenements with | | | | | |
|--|---|------------|--------------|-------------|-------------|---------------------|--|--|------------|--------------|-------------|-------------|---------------------|
| | One room. | Two rooms. | Three rooms. | Four rooms. | Five rooms. | Six rooms and over. | | One room. | Two rooms. | Three rooms. | Four rooms. | Five rooms. | Six rooms and over. |
| 13 | 14 | 15 | 16 | 17 | 18 | 19 | 20 | 21 | 22 | 23 | 24 | 25 | 26 |
| 244,121 | 791,762 | 181,872 | 44,821 | 42,013 | 23,302 | 29,199 | 1,071,969 | 74 | 12 | 4 | 4 | 2 | 4 |
| 14,931 | 40,304 | 10,146 | 5,507 | 6,868 | 3,743 | 8,499 | 75,069 | 54 | 14 | 7 | 9 | 5 | 11 |
| 11,949 | 16,760 | 10,308 | 8,717 | 10,734 | 6,862 | 7,793 | 61,264 | 27 | 17 | 14 | 18 | 11 | 13 |
| 44,079 | 140,692 | 22,556 | 7,384 | 5,560 | 3,650 | 4,983 | 183,725 | 77 | 12 | 4 | 3 | 1 | 3 |
| 169,592 | 583,536 | 85,835 | 22,284 | 18,061 | 8,757 | 10,989 | 735,482 | 79 | 12 | 3 | 3 | 1 | 2 |
| 1,408 | 4,132 | 1,114 | 293 | 155 | 137 | 347 | 6,178 | 67 | 18 | 6 | 2 | 2 | 6 |
| 5,162 | 6,338 | 1,803 | 636 | 635 | 251 | 588 | 10,251 | 62 | 18 | 6 | 6 | 2 | 6 |
| 13,725 | 39,091 | 7,650 | 2,694 | 3,991 | 1,280 | 3,561 | 58,247 | 67 | 13 | 8 | 7 | 2 | 6 |
| 2,764 | 5,501 | 1,469 | 1,029 | 2,206 | 500 | 1,713 | 12,514 | 44 | 12 | 8 | 17 | 5 | 14 |
| 1,911 | 3,670 | 2,116 | 721 | 927 | 254 | 709 | 8,397 | 44 | 25 | 9 | 11 | 3 | 8 |
| 1,494 | 4,771 | 696 | 133 | 336 | 132 | 342 | 6,430 | 74 | 11 | 2 | 5 | 3 | 5 |
| 7,280 | 24,836 | 3,693 | 719 | 429 | 256 | 540 | 29,873 | 83 | 10 | 2 | 2 | 1 | 2 |
| 25 | 78 | 8 | .. | .. | .. | .. | 86 | 91 | 9 | .. | .. | .. | .. |
| 162 | 235 | 248 | 92 | 93 | 22 | 257 | 947 | 25 | 26 | 10 | 10 | 2 | 27 |
| 106 | 243 | 23 | 6 | 17 | 7 | 22 | 418 | 82 | 6 | 1 | 4 | 2 | 5 |
| 19 | 60 | 2 | 1 | .. | .. | 8 | 71 | 85 | 3 | 1 | .. | .. | 11 |
| 2 | .. | .. | .. | .. | 7 | 9 | 16 | .. | .. | .. | .. | 44 | 56 |
| 11 | 30 | 3 | .. | 8 | .. | .. | 41 | 73 | 7 | .. | 20 | .. | .. |
| 74 | 253 | 18 | 5 | 9 | .. | 5 | 290 | 87 | 6 | 2 | 3 | .. | 2 |
| .. | .. | .. | .. | .. | .. | .. | .. | .. | .. | .. | .. | .. | .. |
| .. | .. | .. | .. | .. | .. | .. | .. | .. | .. | .. | .. | .. | .. |
| 4,375 | 11,416 | 1,932 | 1,089 | 2,631 | 645 | 1,569 | 19,282 | 59 | 10 | 6 | 14 | 3 | 8 |
| 1,431 | 1,881 | 625 | 637 | 1,921 | 427 | 808 | 6,299 | 30 | 10 | 10 | 30 | 7 | 13 |
| 250 | 220 | 186 | 218 | 443 | 108 | 318 | 1,493 | 15 | 12 | 15 | 30 | 7 | 21 |
| 417 | 1,134 | 129 | 40 | 92 | 64 | 74 | 1,824 | 74 | 8 | 3 | 6 | 4 | 5 |
| 2,192 | 8,090 | 437 | 110 | 103 | 30 | 191 | 9,361 | 86 | 9 | 1 | 1 | 1 | 2 |
| 20 | 66 | 8 | .. | .. | .. | .. | 74 | 89 | 11 | .. | .. | .. | .. |
| 75 | 23 | 156 | 84 | 72 | 16 | 178 | 531 | 5 | 29 | 16 | 14 | 3 | 32 |
| 523 | 1,792 | 339 | 132 | 166 | 74 | 107 | 2,610 | 69 | 13 | 5 | 6 | 3 | 4 |
| 236 | 808 | 116 | 94 | 91 | 41 | 33 | 1,183 | 68 | 10 | 8 | 8 | 3 | 2 |
| 16 | 30 | 5 | .. | 2 | .. | .. | 57 | 88 | 9 | .. | 3 | .. | .. |
| 47 | 187 | 12 | 9 | 34 | 14 | 82 | 288 | 65 | 4 | 3 | 12 | 5 | 11 |
| 203 | 698 | 140 | 28 | 39 | 19 | 42 | 966 | 72 | 15 | 3 | 4 | 2 | 4 |
| 21 | 49 | 66 | 1 | .. | .. | .. | 116 | 42 | 57 | 1 | .. | .. | .. |
| 5,977 | 17,535 | 4,377 | 990 | 674 | 311 | 221 | 24,108 | 73 | 18 | 4 | 3 | 1 | 1 |
| 575 | 1,951 | 444 | 72 | 40 | 6 | 19 | 2,532 | 77 | 18 | 3 | 2 | .. | .. |
| 1,494 | 3,239 | 1,556 | 443 | 392 | 83 | 116 | 6,129 | 55 | 30 | 7 | 6 | 2 | 2 |
| 500 | 1,906 | 394 | 39 | 41 | 27 | 3 | 2,500 | 79 | 16 | 2 | 2 | 1 | .. |
| 3,292 | 10,274 | 1,676 | 436 | 193 | 195 | 83 | 12,857 | 80 | 12 | 3 | 2 | 2 | .. |
| 4 | 9 | .. | .. | .. | .. | .. | 9 | 100 | .. | .. | .. | .. | .. |
| 22 | 66 | 7 | .. | 8 | .. | .. | 81 | 81 | 9 | .. | 10 | .. | .. |
| 2,745 | 8,005 | 959 | 477 | 503 | 243 | 1,642 | 11,829 | 68 | 8 | 4 | 4 | 2 | 14 |
| 593 | 801 | 282 | 225 | 154 | 122 | 845 | 2,429 | 33 | 12 | 9 | 6 | 3 | 33 |
| 149 | 161 | 69 | 90 | 90 | 56 | 266 | 702 | 23 | 10 | 9 | 12 | 8 | 38 |
| 429 | 1,424 | 167 | 45 | 161 | 47 | 233 | 2,677 | 69 | 8 | 2 | 8 | 2 | 11 |
| 1,629 | 5,521 | 422 | 140 | 85 | 12 | 219 | 6,399 | 86 | 7 | 2 | 1 | .. | 4 |
| 1 | 3 | .. | .. | .. | .. | .. | 3 | 100 | .. | .. | .. | .. | .. |
| 34 | 95 | 19 | 7 | 13 | 6 | 79 | 219 | 43 | 9 | 3 | 6 | 3 | 36 |
| 25,437 | 71,811 | 17,789 | 5,718 | 3,754 | 1,588 | 2,837 | 103,397 | 69 | 17 | 6 | 4 | 1 | 2 |
| 231 | 540 | 271 | 43 | 55 | 35 | 9 | 953 | 57 | 28 | 4 | 6 | 4 | 1 |
| 30 | 53 | 37 | 5 | .. | .. | 8 | 103 | 51 | 36 | 5 | .. | .. | 8 |
| 10,889 | 30,245 | 8,947 | 3,623 | 2,307 | 1,073 | 1,815 | 48,011 | 62 | 19 | 7 | 5 | 2 | 4 |
| 11,670 | 39,345 | 7,830 | 1,897 | 1,203 | 409 | 957 | 51,731 | 76 | 15 | 4 | 2 | 1 | 2 |
| 237 | 671 | 84 | 21 | .. | 15 | 9 | 890 | 84 | 10 | 3 | .. | 2 | 1 |
| 390 | 957 | 570 | 127 | 99 | 7 | 39 | 1,799 | 53 | 32 | 7 | 6 | .. | 2 |
| 3,371 | 10,278 | 3,118 | 1,459 | 1,079 | 396 | 587 | 16,915 | 81 | 18 | 9 | 6 | 2 | 4 |
| 5 | .. | 14 | .. | 12 | .. | .. | 26 | .. | 34 | .. | 48 | .. | .. |
| 12 | 13 | 24 | .. | .. | .. | .. | 37 | 35 | 65 | .. | .. | .. | .. |
| 2,188 | 6,440 | 2,226 | 1,138 | 763 | 287 | 313 | 11,173 | 57 | 20 | 10 | 7 | 3 | 3 |
| 1,163 | 3,816 | 852 | 321 | 296 | 199 | 274 | 5,668 | 67 | 15 | 6 | 5 | 2 | 5 |
| 3 | 3 | .. | .. | 8 | .. | .. | 11 | 27 | .. | .. | 73 | .. | .. |

| 1 | 2 | 3 | 4 | 5 | 6 | Total number of separate tenements occupied by persons of each religion with | | | | | |
|--------------|----|---------------------|-------|---------|----------------|--|------------|--------------|-------------|-------------|---------------------|
| | | | | | | One room. | Two rooms. | Three rooms. | Four rooms. | Five rooms. | Six rooms and over. |
| 7 | 8 | 9 | 10 | 11 | 12 | 13 | 14 | 15 | 16 | 17 | 18 |
| B— contd. | 7 | Mandvi | 724 | 35,015 | Total | 5,027 | 1,192 | 310 | 180 | 71 | 108 |
| | | | | | Christian | 31 | 1 | 2 | 1 | .. | 1 |
| | | | | | Zoroastrian | 4 | .. | .. | .. | .. | .. |
| | | | | | Muslim | 912 | 259 | 92 | 52 | 35 | 44 |
| | | | | | Hindu | 4,042 | 928 | 213 | 122 | 34 | 61 |
| | | | | | Jain | 18 | 1 | .. | .. | 1 | .. |
| | | | | | Jew and others | 20 | 12 | 3 | 5 | 1 | 2 |
| | 8 | Umernkhadi | 725 | 40,011 | Total | 9,075 | 1,308 | 338 | 181 | 65 | 101 |
| | | | | | Christian | 89 | 56 | 6 | 5 | 5 | .. |
| | | | | | Zoroastrian | 5 | 4 | 1 | .. | .. | 1 |
| | | | | | Muslim | 3,155 | 981 | 291 | 162 | 53 | 86 |
| | | | | | Hindu | 2,920 | 176 | 23 | 11 | 7 | 11 |
| | | | | | Jain | 42 | 9 | 3 | .. | .. | 1 |
| | | | | | Jew and others | 154 | 80 | 14 | 3 | .. | 2 |
| | 9 | Dongri | 174 | 11,456 | Total | 3,796 | 318 | 38 | 33 | 15 | 10 |
| | | | | | Christian | 21 | 3 | 1 | 2 | 2 | .. |
| | | | | | Zoroastrian | 2 | 1 | .. | .. | .. | .. |
| | | | | | Muslim | 445 | 77 | 18 | 22 | 11 | 5 |
| | | | | | Hindu | 2,125 | 108 | 13 | 7 | 1 | 5 |
| | | | | | Jain | 149 | 10 | 2 | .. | 1 | .. |
| | | | | | Jew and others | 56 | 19 | 4 | 2 | .. | .. |
| C | .. | Grand Total, C Ward | 4,140 | 200,024 | Total | 32,629 | 5,276 | 1,711 | 1,149 | 329 | 648 |
| | | | | | Christian | 1,022 | 360 | 133 | 124 | 47 | 61 |
| | | | | | Zoroastrian | 467 | 527 | 400 | 251 | 100 | 97 |
| | | | | | Muslim | 6,095 | 718 | 161 | 95 | 17 | 43 |
| | | | | | Hindu | 24,681 | 2,581 | 961 | 672 | 206 | 448 |
| | | | | | Jain | 356 | 89 | 26 | 7 | 9 | 8 |
| | | | | | Jew and others | 8 | 3 | .. | .. | .. | 2 |
| | 10 | Market | 758 | 37,187 | Total | 5,553 | 1,091 | 309 | 214 | 98 | 202 |
| | | | | | Christian | 128 | 43 | 16 | 12 | 5 | 7 |
| | | | | | Zoroastrian | 8 | 6 | 3 | 2 | .. | .. |
| | | | | | Muslim | 412 | 97 | 26 | 17 | 4 | 16 |
| | | | | | Hindu | 4,866 | 884 | 245 | 179 | 82 | 175 |
| | | | | | Jain | 236 | 66 | 19 | 4 | 7 | 4 |
| | | | | | Jew and others | 3 | 1 | .. | .. | .. | .. |
| | 11 | Dhobi Talao | 910 | 44,000 | Total | 5,883 | 1,526 | 594 | 421 | 241 | 309 |
| | | | | | Christian | 793 | 268 | 106 | 84 | 38 | 31 |
| | | | | | Zoroastrian | 327 | 419 | 288 | 176 | 135 | 76 |
| | | | | | Muslim | 301 | 38 | 9 | 8 | 3 | 3 |
| | | | | | Hindu | 4,544 | 791 | 188 | 151 | 64 | 97 |
| | | | | | Jain | 16 | 10 | 3 | 2 | 1 | 1 |
| | | | | | Jew and others | 1 | .. | .. | .. | .. | 1 |
| | 12 | Fanawadi | 674 | 31,754 | Total | 5,145 | 774 | 311 | 253 | 97 | 128 |
| | | | | | Christian | 81 | 42 | 10 | 28 | 4 | 12 |
| | | | | | Zoroastrian | 100 | 89 | 100 | 60 | 22 | 19 |
| | | | | | Muslim | 88 | 10 | .. | .. | .. | 2 |
| | | | | | Hindu | 4,869 | 633 | 206 | 181 | 70 | 95 |
| | | | | | Jain | 7 | .. | 1 | .. | 1 | .. |
| | 13 | Bhuleswar | 881 | 33,885 | Total | 6,234 | 951 | 273 | 139 | 54 | 66 |
| | | | | | Christian | 5 | 4 | .. | .. | .. | .. |
| | | | | | Zoroastrian | 29 | 10 | 9 | 3 | 3 | 2 |
| | | | | | Muslim | 1,919 | 256 | 53 | 31 | 5 | 11 |
| | | | | | Hindu | 4,231 | 669 | 209 | 104 | 46 | 61 |
| | | | | | Jain | 50 | 11 | 2 | 1 | .. | 2 |
| | | | | | Jew and others | .. | 1 | .. | .. | .. | .. |
| | 14 | Kumbharwada | 516 | 31,438 | Total | 5,542 | 587 | 147 | 72 | 33 | 31 |
| | | | | | Christian | 11 | 1 | .. | .. | .. | .. |
| | | | | | Zoroastrian | 2 | 2 | .. | 1 | .. | .. |
| | | | | | Muslim | 386 | 34 | 7 | 4 | .. | .. |
| | | | | | Hindu | 5,114 | 343 | 139 | 67 | 33 | 29 |
| | | | | | Jain | 25 | 7 | 1 | .. | .. | 1 |
| | | | | | Jew and others | 4 | .. | .. | .. | .. | 1 |

| Total number of tenements of all kinds occupied by members of each religion. | Total number of members of each religion occupying tenements with | | | | | | Total number of members of each religion occupying tenements of all kinds. | Percentage of total population of each religion occupying each class of tenements with | | | | | |
|--|---|------------|--------------|-------------|-------------|---------------------|--|--|------------|--------------|-------------|-------------|---------------------|
| | One room. | Two rooms. | Three rooms. | Four rooms. | Five rooms. | Six rooms and over. | | One room. | Two rooms. | Three rooms. | Four rooms. | Five rooms. | Six rooms and over. |
| 13 | 14 | 15 | 16 | 17 | 18 | 19 | 20 | 21 | 22 | 23 | 24 | 25 | 26 |
| 6,888 | 22,897 | 7,201 | 2,075 | 1,331 | 540 | 1,011 | 35,015 | 65 | 20 | 6 | 4 | 2 | 3 |
| 36 | 118 | 5 | 15 | 3 | .. | 9 | 150 | 79 | 3 | 10 | 2 | .. | 6 |
| 4 | 14 | .. | .. | .. | .. | .. | 14 | 100 | .. | .. | .. | .. | .. |
| 1,885 | 3,043 | 1,317 | 660 | 360 | 275 | 405 | 6,062 | 57 | 19 | 9 | 5 | 4 | 6 |
| 5,400 | 18,009 | 5,798 | 1,388 | 922 | 247 | 579 | 27,543 | 68 | 21 | 5 | 3 | 1 | 2 |
| 20 | 76 | 6 | .. | .. | 8 | .. | 90 | 84 | 7 | .. | .. | 9 | .. |
| 43 | 97 | 75 | 12 | 46 | 7 | 18 | 255 | 38 | 29 | 5 | 18 | 3 | 7 |
| 10,066 | 28,805 | 8,430 | 1,993 | 1,160 | 510 | 1,113 | 40,011 | 72 | 18 | 5 | 3 | 1 | 3 |
| 161 | 324 | 232 | 26 | 30 | 29 | .. | 641 | 50 | 36 | 4 | 5 | 5 | .. |
| 11 | 7 | 12 | 5 | .. | .. | 8 | 22 | 22 | 37 | 16 | .. | .. | 23 |
| 6,738 | 18,463 | 5,019 | 1,724 | 1,051 | 430 | 995 | 27,676 | 67 | 18 | 6 | 4 | 2 | 3 |
| 2,848 | 9,227 | 724 | 135 | 51 | 31 | 80 | 10,268 | 90 | 7 | 1 | 1 | 1 | .. |
| 55 | 148 | 37 | 12 | .. | .. | 9 | 200 | 72 | 18 | 6 | .. | .. | 4 |
| 253 | 696 | 412 | 91 | 38 | .. | 21 | 1,188 | 53 | 35 | 8 | 2 | .. | 2 |
| 3,112 | 9,871 | 992 | 191 | 184 | 92 | 136 | 11,456 | 86 | 9 | 3 | 1 | 1 | 1 |
| 29 | 98 | 20 | 2 | 10 | 6 | .. | 136 | 72 | 15 | 2 | 7 | 4 | .. |
| 3 | 19 | 1 | .. | .. | .. | .. | 20 | 65 | 5 | .. | .. | .. | .. |
| 378 | 1,393 | 391 | 103 | 133 | 77 | 102 | 2,199 | 63 | 18 | 5 | 6 | 3 | 5 |
| 2,250 | 7,693 | 456 | 53 | 24 | 2 | 24 | 8,252 | 93 | 6 | 1 | .. | .. | .. |
| 102 | 447 | 41 | 9 | .. | 7 | .. | 504 | 80 | 8 | 2 | .. | 1 | .. |
| 31 | 221 | 53 | 24 | 17 | .. | .. | 345 | 64 | 24 | 7 | 5 | .. | .. |
| 41,942 | 138,374 | 38,722 | 11,600 | 9,152 | 4,539 | 7,537 | 200,024 | 89 | 14 | 6 | 5 | 2 | 4 |
| 1,737 | 4,632 | 2,835 | 1,471 | 1,764 | 743 | 1,308 | 12,843 | 36 | 22 | 11 | 14 | 6 | 11 |
| 1,962 | 1,479 | 2,385 | 2,000 | 1,536 | 1,170 | 843 | 9,493 | 16 | 25 | 22 | 16 | 12 | 9 |
| 7,120 | 26,066 | 4,316 | 1,207 | 913 | 144 | 689 | 33,095 | 78 | 13 | 4 | 3 | .. | 2 |
| 30,669 | 104,335 | 18,606 | 6,613 | 4,887 | 2,459 | 4,559 | 141,469 | 74 | 13 | 5 | 3 | 2 | 3 |
| 495 | 1,833 | 542 | 189 | 32 | 73 | 80 | 2,734 | 67 | 29 | 7 | 1 | 2 | 3 |
| 13 | 34 | 8 | .. | .. | .. | 18 | 50 | 48 | 16 | .. | .. | .. | 36 |
| 7,567 | 24,373 | 6,047 | 2,088 | 1,863 | 849 | 2,167 | 37,187 | 85 | 16 | 6 | 5 | 2 | 6 |
| 211 | 716 | 246 | 98 | 163 | 96 | 158 | 1,477 | 48 | 17 | 7 | 11 | 6 | 11 |
| 19 | 23 | 23 | 14 | 13 | .. | .. | 72 | 32 | 31 | 19 | 18 | .. | .. |
| 872 | 1,949 | 560 | 157 | 182 | 24 | 317 | 3,189 | 61 | 18 | 5 | 6 | .. | 10 |
| 6,431 | 20,226 | 4,815 | 1,671 | 1,284 | 672 | 1,658 | 30,326 | 67 | 16 | 6 | 4 | 2 | 5 |
| 330 | 1,450 | 400 | 148 | 21 | 57 | 34 | 2,110 | 69 | 19 | 7 | 1 | 3 | 1 |
| 4 | 9 | 4 | .. | .. | .. | .. | 13 | 69 | 31 | .. | .. | .. | .. |
| 8,873 | 23,421 | 8,368 | 4,074 | 3,522 | 2,075 | 2,545 | 44,000 | 53 | 19 | 9 | 8 | 5 | 6 |
| 1,320 | 3,325 | 2,184 | 1,242 | 1,172 | 516 | 833 | 9,472 | 37 | 23 | 13 | 12 | 6 | 9 |
| 1,421 | 1,086 | 1,999 | 1,533 | 1,128 | 1,006 | 694 | 7,490 | 15 | 27 | 21 | 15 | 13 | 9 |
| 262 | 730 | 210 | 55 | 45 | 26 | 19 | 1,085 | 67 | 19 | 5 | 4 | 3 | 2 |
| 5,835 | 18,031 | 3,030 | 1,207 | 1,170 | 516 | 983 | 25,837 | 70 | 15 | 5 | 5 | 2 | 3 |
| 33 | 47 | 49 | 17 | 7 | 11 | 6 | 128 | 37 | 31 | 13 | 5 | 9 | 5 |
| 2 | 2 | .. | .. | .. | .. | 10 | 12 | 17 | .. | .. | .. | .. | 88 |
| 6,713 | 21,659 | 3,787 | 1,927 | 1,939 | 882 | 1,580 | 31,754 | 68 | 12 | 6 | 6 | 3 | 5 |
| 177 | 316 | 389 | 129 | 429 | 131 | 404 | 1,798 | 18 | 22 | 7 | 24 | 7 | 22 |
| 399 | 272 | 311 | 461 | 388 | 139 | 136 | 1,707 | 19 | 18 | 27 | 23 | 8 | 8 |
| 100 | 305 | 60 | .. | .. | .. | 36 | 401 | 76 | 15 | .. | .. | .. | 9 |
| 6,028 | 20,736 | 3,027 | 1,334 | 1,122 | 587 | 1,604 | 27,810 | 75 | 10 | 5 | 4 | 2 | 4 |
| 9 | 30 | .. | 3 | .. | 5 | .. | 38 | 79 | .. | 8 | .. | 13 | .. |
| 7,717 | 25,076 | 4,944 | 1,775 | 992 | 409 | 692 | 33,888 | 74 | 15 | 5 | 3 | 1 | 2 |
| 9 | 15 | 8 | .. | .. | .. | .. | 23 | 65 | 25 | .. | .. | .. | .. |
| 56 | 92 | 35 | 32 | 14 | 25 | 13 | 211 | 43 | 17 | 15 | 7 | 12 | 6 |
| 2,275 | 8,374 | 1,600 | 429 | 322 | 56 | 129 | 10,810 | 77 | 15 | 4 | 3 | .. | 1 |
| 5,810 | 16,533 | 3,231 | 1,297 | 652 | 328 | 513 | 22,554 | 74 | 14 | 6 | 3 | 1 | 2 |
| 66 | 182 | 68 | 17 | 4 | .. | 37 | 288 | 56 | 24 | 6 | 1 | .. | 13 |
| 1 | .. | 3 | .. | .. | .. | .. | 2 | .. | 100 | .. | .. | .. | .. |
| 6,412 | 25,596 | 3,488 | 1,060 | 593 | 350 | 401 | 31,483 | 81 | 11 | 4 | 2 | 1 | 1 |
| 12 | 47 | 5 | .. | .. | .. | .. | 32 | 90 | 10 | .. | .. | .. | .. |
| 5 | 5 | 17 | .. | 13 | .. | .. | 33 | 14 | 49 | .. | 37 | .. | .. |
| 431 | 1,477 | 156 | 62 | 26 | .. | .. | 1,711 | 86 | 9 | 2 | 2 | .. | .. |
| 5,925 | 23,965 | 3,278 | 1,004 | 554 | 350 | 390 | 29,541 | 81 | 11 | 4 | 2 | 1 | 1 |
| 34 | 89 | 32 | 4 | .. | .. | 3 | 128 | 70 | 25 | 3 | .. | .. | 2 |
| 5 | 13 | .. | .. | .. | .. | 8 | 21 | 62 | .. | .. | .. | .. | 88 |

| 1 | 2 | 3 | 4 | 5 | 6 | Total number of separate tenements occupied by persons of each religion with | | | | | |
|---|----|---------------------|----------------------------|--------------------------|----------------|--|------------|--------------|-------------|-------------|---------------------|
| | | | | | | One room. | Two rooms. | Three rooms. | Four rooms. | Five rooms. | Six rooms and over. |
| | | NAME OF SECTION. | Total number of buildings. | Total number of persons. | RELIGION. | | | | | | |
| | | | | | Total | 4,173 | 347 | 77 | 45 | 6 | 12 |
| C | 15 | Kharn Talao | 305 | 21,707 | Christian | 4 | 2 | 1 | .. | .. | 1 |
| | | | | | Zoroastrian | 1 | 1 | .. | .. | .. | .. |
| | | | | | Muslim | 3,089 | 281 | 68 | 35 | 5 | 10 |
| | | | | | Hindu | 1,057 | 61 | 10 | 10 | 1 | 1 |
| | | | | | Jain | 22 | 1 | .. | .. | .. | .. |
| | | | | | Jew and others | .. | 1 | .. | .. | .. | .. |
| | | | | | Total | 20,463 | 4,881 | 1,803 | 1,629 | 1,075 | 1,570 |
| D | .. | Grand Total, D Ward | 4,982 | 148,703 | Christian | 909 | 178 | 68 | 85 | 92 | 197 |
| | | | | | Zoroastrian | 1,405 | 492 | 502 | 579 | 443 | 499 |
| | | | | | Muslim | 1,357 | 136 | 49 | 37 | 34 | 86 |
| | | | | | Hindu | 16,678 | 4,066 | 1,179 | 910 | 494 | 763 |
| | | | | | Jain | 68 | 7 | 2 | 8 | 6 | 14 |
| | | | | | Jew and others | 46 | 2 | 3 | 10 | 6 | 11 |
| | | | | | Total | 6,239 | 868 | 383 | 378 | 248 | 247 |
| | 16 | Khotwadi | 956 | 37,858 | Christian | 125 | 15 | 9 | 4 | .. | 2 |
| | | | | | Zoroastrian | 623 | 136 | 181 | 220 | 124 | 131 |
| | | | | | Muslim | 797 | 52 | 8 | 11 | 4 | 3 |
| | | | | | Hindu | 4,689 | 663 | 185 | 128 | 117 | 105 |
| | | | | | Jain | 4 | 2 | .. | 4 | 2 | 5 |
| | | | | | Jew and others | 2 | .. | .. | 1 | .. | 1 |
| | | | | | Total | 3,968 | 2,352 | 542 | 381 | 185 | 234 |
| | 17 | Girgaum | 942 | 37,707 | Christian | 50 | 39 | 16 | 13 | 15 | 37 |
| | | | | | Zoroastrian | 25 | 35 | 19 | 6 | 2 | 11 |
| | | | | | Muslim | 50 | 12 | 6 | .. | 2 | 5 |
| | | | | | Hindu | 3,829 | 2,163 | 510 | 360 | 166 | 181 |
| | | | | | Jain | 15 | 2 | .. | 1 | 2 | .. |
| | | | | | Jew and others | .. | .. | .. | 1 | .. | .. |
| | | | | | Total | 1,458 | 701 | 359 | 382 | 187 | 285 |
| | 18 | Chaupati | 905 | 15,916 | Christian | 53 | 15 | 18 | 16 | 8 | 10 |
| | | | | | Zoroastrian | 17 | 12 | 19 | 64 | 42 | 39 |
| | | | | | Muslim | 43 | 10 | 10 | 4 | 9 | 10 |
| | | | | | Hindu | 1,339 | 664 | 315 | 297 | 125 | 223 |
| | | | | | Jain | 2 | .. | 2 | .. | 1 | 1 |
| | | | | | Jew and others | 4 | .. | .. | 1 | 1 | 2 |
| | | | | | Total | 3,042 | 392 | 161 | 167 | 178 | 502 |
| | 19 | Walkeshwar | 1,256 | 22,274 | Christian | 805 | 52 | 16 | 29 | 37 | 98 |
| | | | | | Zoroastrian | 229 | 47 | 21 | 71 | 95 | 178 |
| | | | | | Muslim | 205 | 32 | 16 | 9 | 13 | 47 |
| | | | | | Hindu | 2,241 | 258 | 96 | 50 | 32 | 164 |
| | | | | | Jain | 39 | 2 | .. | 3 | .. | 7 |
| | | | | | Jew and others | 23 | 1 | 2 | 5 | 1 | 8 |
| | | | | | Total | 5,755 | 668 | 288 | 321 | 277 | 802 |
| | 20 | Mahalaxmi | 1,323 | 34,948 | Christian | 376 | 57 | 14 | 23 | 23 | 50 |
| | | | | | Zoroastrian | 511 | 262 | 271 | 218 | 180 | 140 |
| | | | | | Muslim | 202 | 29 | 9 | 13 | 6 | 21 |
| | | | | | Hindu | 4,581 | 218 | 93 | 65 | 54 | 90 |
| | | | | | Jain | 8 | 1 | .. | .. | .. | 1 |
| | | | | | Jew and others | 17 | 1 | 1 | 2 | 4 | .. |
| | | | | | Total | 53,241 | 3,896 | 1,024 | 925 | 580 | 380 |
| E | .. | Grand Total, E Ward | 5,100 | 280,105 | Christian | 2,234 | 350 | 154 | 136 | 146 | 114 |
| | | | | | Zoroastrian | 643 | 311 | 347 | 400 | 301 | 135 |
| | | | | | Muslim | 15,100 | 1,093 | 198 | 140 | 68 | 68 |
| | | | | | Hindu | 33,069 | 1,987 | 272 | 155 | 98 | 50 |
| | | | | | Jain | 201 | 16 | 4 | 6 | 1 | 1 |
| | | | | | Jew and others | 1,000 | 138 | 49 | 38 | 26 | 12 |
| | | | | | Total | 5,399 | 915 | 289 | 455 | 174 | 153 |
| | 21 | Tardeo | 591 | 30,534 | Christian | 273 | 54 | 15 | 36 | 7 | 8 |
| | | | | | Zoroastrian | 232 | 223 | 190 | 313 | 148 | 100 |
| | | | | | Muslim | 1,158 | 208 | 34 | 82 | 7 | 12 |
| | | | | | Hindu | 3,654 | 407 | 47 | 69 | 7 | 10 |
| | | | | | Jain | 60 | 11 | 2 | 2 | .. | 1 |
| | | | | | Jew and others | 22 | 12 | 1 | 3 | 5 | 2 |
| | | | | | Total | 5,399 | 915 | 289 | 455 | 174 | 153 |

| Total number of tenements of all kinds occupied by members of each religion. | Total number of members of each religion occupying tenements with | | | | | | Total number of members of each religion occupying tenements of all kinds. | Percentage of total population of each religion occupying each class of tenements with | | | | | |
|--|---|------------|--------------|-------------|-------------|---------------------|--|--|------------|--------------|-------------|-------------|---------------------|
| | One room. | Two rooms. | Three rooms. | Four rooms. | Five rooms. | Six rooms and over. | | One room. | Two rooms. | Three rooms. | Four rooms. | Five rooms. | Six rooms and over. |
| 13 | 14 | 15 | 16 | 17 | 18 | 19 | 20 | 21 | 22 | 23 | 24 | 25 | 26 |
| 4,660 | 18,249 | 2,093 | 676 | 443 | 44 | 203 | 21,707 | 84 | 10 | 2 | 2 | .. | 1 |
| 8 | 13 | 3 | 2 | .. | .. | 3 | 21 | 62 | 14 | 10 | .. | .. | 14 |
| 2 | 1 | 1 | .. | .. | .. | .. | 2 | 50 | 50 | .. | .. | .. | .. |
| 3,486 | 13,331 | 1,790 | 574 | 338 | 38 | 188 | 16,190 | 82 | 11 | 4 | 2 | .. | 1 |
| 1,140 | 4,844 | 355 | 100 | 105 | 6 | 11 | 5,421 | 89 | 7 | 12 | 2 | .. | .. |
| 23 | 60 | 2 | .. | .. | .. | .. | 62 | 97 | 3 | .. | .. | .. | .. |
| 1 | .. | 2 | .. | .. | .. | .. | 2 | .. | 100 | .. | .. | .. | .. |
| 31,421 | 80,930 | 23,974 | 10,340 | 10,886 | 7,516 | 14,948 | 143,703 | 55 | 16 | 7 | 7 | 5 | 10 |
| 1,529 | 3,613 | 929 | 403 | 570 | 636 | 1,591 | 7,643 | 49 | 12 | 5 | 7 | 8 | 10 |
| 3,920 | 6,696 | 2,114 | 2,828 | 3,558 | 2,973 | 4,446 | 22,615 | 30 | 9 | 13 | 16 | 13 | 19 |
| 1,609 | 4,832 | 856 | 323 | 213 | 305 | 893 | 7,442 | 65 | 12 | 4 | 3 | 4 | 12 |
| 24,090 | 65,273 | 20,038 | 6,762 | 6,526 | 3,339 | 7,816 | 109,954 | 59 | 19 | 6 | 6 | 5 | 7 |
| 105 | 289 | 38 | 9 | 66 | 30 | 222 | 654 | 44 | 6 | 1 | 10 | 5 | 34 |
| 78 | 207 | 8 | 24 | 53 | 33 | 70 | 395 | 52 | 2 | 6 | 14 | 9 | 18 |
| 8,343 | 24,772 | 4,230 | 2,013 | 2,601 | 1,872 | 2,370 | 37,858 | 66 | 11 | 5 | 7 | 5 | 6 |
| 155 | 554 | 34 | 67 | 86 | .. | 9 | 770 | 72 | 7 | 9 | 11 | .. | 1 |
| 1,415 | 2,063 | 595 | 949 | 1,379 | 925 | 1,297 | 7,808 | 34 | 8 | 12 | 18 | 12 | 16 |
| 875 | 2,331 | 342 | 73 | 78 | 28 | 50 | 3,102 | 81 | 11 | 2 | 3 | 1 | 2 |
| 5,876 | 19,008 | 3,228 | 924 | 1,029 | 897 | 981 | 26,068 | 73 | 12 | 4 | 4 | 3 | 4 |
| 18 | 13 | 10 | .. | 22 | 22 | 29 | 96 | 14 | 10 | .. | 23 | 23 | 30 |
| 4 | 3 | .. | .. | 7 | .. | 4 | 14 | 21 | .. | .. | 50 | .. | 29 |
| 7,563 | 16,278 | 11,666 | 3,181 | 2,917 | 1,335 | 2,380 | 37,707 | 43 | 31 | 8 | 8 | 4 | 6 |
| 198 | 297 | 285 | 124 | 84 | 63 | 207 | 1,070 | 19 | 27 | 11 | 8 | 6 | 29 |
| 89 | 66 | 165 | 86 | 35 | 15 | 84 | 451 | 15 | 36 | 19 | 8 | 3 | 19 |
| 76 | 193 | 52 | 21 | .. | 10 | 43 | 319 | 61 | 16 | 7 | .. | 3 | 13 |
| 7,200 | 15,796 | 11,149 | 2,950 | 2,782 | 1,192 | 1,946 | 35,785 | 44 | 31 | 8 | 8 | 3 | 6 |
| 20 | 46 | 15 | .. | 9 | 5 | .. | 75 | 61 | 20 | .. | 12 | 7 | .. |
| 1 | .. | .. | .. | 7 | .. | .. | 7 | .. | .. | .. | 100 | .. | .. |
| 3,372 | 4,742 | 2,895 | 1,991 | 2,489 | 1,338 | 2,463 | 15,918 | 29 | 18 | 13 | 15 | 8 | 16 |
| 116 | 145 | 66 | 89 | 134 | 65 | 79 | 378 | 25 | 11 | 16 | 23 | 11 | 14 |
| 193 | 44 | 53 | 103 | 410 | 352 | 319 | 1,281 | 3 | 4 | 8 | 32 | 27 | 26 |
| 86 | 121 | 61 | 61 | 22 | 79 | 96 | 440 | 27 | 14 | 14 | 5 | 18 | 22 |
| 2,963 | 4,407 | 2,713 | 1,729 | 1,915 | 830 | 1,943 | 12,539 | 33 | 20 | 13 | 14 | 6 | 14 |
| 6 | 5 | .. | 9 | .. | 3 | 16 | 33 | 15 | .. | 27 | .. | 9 | 49 |
| 8 | 20 | .. | .. | 8 | 7 | 10 | 45 | 44 | .. | .. | 18 | 16 | 22 |
| 4,432 | 12,347 | 1,919 | 877 | 1,061 | 1,165 | 4,965 | 22,274 | 56 | 9 | 4 | 4 | 5 | 22 |
| 537 | 1,249 | 245 | 75 | 155 | 266 | 700 | 2,699 | 46 | 9 | 3 | 6 | 10 | 26 |
| 641 | 1,463 | 102 | 147 | 409 | 547 | 1,596 | 4,354 | 34 | 4 | 3 | 9 | 13 | 37 |
| 822 | 1,109 | 225 | 106 | 59 | 129 | 343 | 2,171 | 51 | 10 | 5 | 3 | 6 | 23 |
| 2,841 | 8,208 | 1,240 | 326 | 318 | 214 | 1,972 | 12,478 | 65 | 16 | 4 | 3 | 2 | 16 |
| 51 | 206 | 11 | .. | 35 | .. | 89 | 341 | 61 | 3 | .. | 10 | .. | 26 |
| 40 | 112 | 6 | 23 | 23 | 9 | 56 | 231 | 48 | 3 | 10 | 11 | 4 | 24 |
| 7,711 | 22,791 | 3,264 | 2,287 | 1,978 | 1,858 | 2,770 | 34,948 | 65 | 9 | 7 | 6 | 5 | 8 |
| 503 | 1,458 | 270 | 48 | 111 | 242 | 397 | 2,526 | 58 | 10 | 2 | 4 | 10 | 16 |
| 1,582 | 2,490 | 1,109 | 1,543 | 1,323 | 1,134 | 1,150 | 8,721 | 28 | 13 | 18 | 15 | 13 | 13 |
| 340 | 898 | 170 | 82 | 54 | 59 | 161 | 1,410 | 64 | 13 | 4 | 4 | 4 | 11 |
| 5,201 | 17,884 | 1,705 | 633 | 482 | 406 | 974 | 22,684 | 81 | 8 | 3 | 2 | 2 | 4 |
| 10 | 19 | 2 | .. | .. | .. | 88 | 100 | 17 | 2 | .. | .. | .. | 81 |
| 25 | 72 | 2 | 1 | 6 | 17 | .. | 98 | 74 | 2 | 1 | 6 | 17 | .. |
| 60,045 | 219,776 | 19,291 | 5,872 | 5,827 | 4,238 | 5,101 | 280,105 | 85 | 7 | 2 | 2 | 2 | 2 |
| 4,184 | 14,090 | 2,634 | 1,948 | 1,131 | 1,152 | 2,682 | 22,137 | 64 | 9 | 5 | 5 | 5 | 12 |
| 2,137 | 2,702 | 1,124 | 1,567 | 2,322 | 2,067 | 1,057 | 10,839 | 25 | 10 | 15 | 21 | 19 | 10 |
| 16,667 | 55,997 | 5,673 | 1,277 | 1,092 | 575 | 719 | 65,333 | 86 | 9 | 2 | 1 | 1 | 1 |
| 35,565 | 142,311 | 9,666 | 1,647 | 985 | 255 | 494 | 155,238 | 92 | 6 | 1 | 1 | .. | .. |
| 229 | 500 | 49 | 11 | 29 | 11 | 5 | 695 | 85 | 7 | 2 | 4 | 1 | 1 |
| 1,263 | 4,186 | 745 | 322 | 268 | 178 | 144 | 5,843 | 72 | 13 | 5 | 5 | 3 | 2 |
| 7,365 | 20,534 | 3,541 | 1,472 | 2,752 | 1,134 | 1,101 | 30,534 | 67 | 11 | 5 | 9 | 4 | 6 |
| 393 | 906 | 241 | 71 | 213 | 45 | 66 | 1,542 | 59 | 16 | 5 | 12 | 3 | 4 |
| 1,200 | 708 | 786 | 886 | 1,860 | 926 | 801 | 5,967 | 12 | 13 | 15 | 31 | 16 | 13 |
| 1,451 | 3,977 | 974 | 231 | 220 | 88 | 168 | 5,658 | 71 | 17 | 4 | 1 | 1 | 2 |
| 4,194 | 14,742 | 1,464 | 280 | 421 | 46 | 55 | 17,008 | 87 | 9 | 2 | 2 | .. | .. |
| 76 | 132 | 32 | 2 | 9 | .. | 5 | 180 | 73 | 18 | 1 | 5 | .. | 3 |
| 45 | 69 | 44 | 2 | 29 | 29 | 6 | 179 | 39 | 25 | 1 | 16 | 16 | 3 |

| 1 | 2 | 3 | 4 | 5 | 6 | Total number of separate tenements occupied by persons of each religion with | | | | | |
|---------------|------------------------|---------------------------|----------------------------|--------------------------|----------------------|--|------------|--------------|-------------|-------------|---------------------|
| | | | | | | One room. | Two rooms. | Three rooms. | Four rooms. | Five rooms. | Six rooms and over. |
| Name of ward. | Serial No. of section. | NAME OF SECTION. | Total number of buildings. | Total number of persons. | RELIGION. | 7 | 8 | 9 | 10 | 11 | 12 |
| E— contd. | 22 | Kamathipura | 903 | 37,021 | Total | 8,113 | 814 | 129 | 41 | 10 | 21 |
| | | | | | Christian | 82 | 10 | 5 | 1 | 2 | 6 |
| | | | | | Zoroastrian | 17 | .. | .. | 1 | .. | .. |
| | | | | | Muslim | 2,130 | 148 | 24 | 14 | 1 | 2 |
| | | | | | Hindu | 5,728 | 629 | 92 | 25 | 4 | 10 |
| | | | | | Jain | 35 | .. | .. | .. | .. | .. |
| | | | | | Jew and others | 131 | 27 | 8 | .. | 3 | 3 |
| | 23 | First Nagpada | 115 | 7,064 | Total | 1,677 | 175 | 33 | 85 | 6 | 6 |
| | | | | | Christian | 179 | 24 | 5 | 33 | 3 | .. |
| | | | | | Zoroastrian | 7 | 1 | .. | .. | 1 | .. |
| | | | | | Muslim | 464 | 35 | 3 | 12 | .. | 2 |
| | | | | | Hindu | 778 | 67 | 11 | 18 | .. | 1 |
| | | | | | Jain | 11 | 1 | .. | .. | 1 | .. |
| | | | | | Jew and others | 258 | 47 | 14 | 22 | .. | 1 |
| | 24 | Second Nagpada | 403 | 20,608 | Total | 4,221 | 334 | 52 | 33 | 6 | 6 |
| | | | | | Christian | 33 | 4 | 1 | 2 | .. | .. |
| | | | | | Zoroastrian | 15 | 1 | 1 | .. | .. | .. |
| | | | | | Muslim | 3,168 | 281 | 43 | 25 | 3 | 5 |
| | | | | | Hindu | 864 | 32 | 4 | 1 | 1 | .. |
| | | | | | Jain | 29 | 1 | .. | .. | .. | .. |
| | | | | | Jew and others | 112 | 15 | 3 | 5 | 2 | 1 |
| | 25 | Byculla | 1,399 | 85,373 | Total | 18,439 | 780 | 230 | 167 | 142 | 119 |
| | | | | | Christian | 1,331 | 94 | 50 | 64 | 50 | 51 |
| | | | | | Zoroastrian | 79 | 52 | 18 | 22 | 12 | 10 |
| | | | | | Muslim | 5,949 | 304 | 79 | 49 | 46 | 36 |
| | | | | | Hindu | 10,651 | 304 | 65 | 22 | 19 | 14 |
| | | | | | Jain | 47 | 2 | 2 | 4 | .. | .. |
| | | | | | Jew and others | 382 | 24 | 16 | 6 | 8 | 2 |
| | 26 | Tarwadi | 777 | 38,854 | Total | 8,144 | 581 | 232 | 106 | 229 | 56 |
| | | | | | Christian | 777 | 80 | 54 | 25 | 67 | 23 |
| | | | | | Zoroastrian | 102 | 16 | 134 | 57 | 138 | 15 |
| | | | | | Muslim | 1,030 | 74 | 9 | 6 | 10 | 8 |
| | | | | | Hindu | 6,137 | 401 | 32 | 16 | 6 | 9 |
| | | | | | Jain | 11 | .. | .. | .. | .. | .. |
| | | | | | Jew and others | 87 | 10 | 3 | 2 | 8 | 1 |
| | 27 | Matagaon | 912 | 40,651 | Total | 7,248 | 296 | 59 | 38 | 14 | 39 |
| | | | | | Christian | 559 | 84 | 24 | 25 | 11 | 24 |
| | | | | | Zoroastrian | 191 | 18 | 4 | 7 | 1 | 4 |
| | | | | | Muslim | 1,211 | 43 | 6 | 2 | 1 | 8 |
| | | | | | Hindu | 5,251 | 147 | 21 | 4 | 1 | 6 |
| | | | | | Jain | 8 | 1 | .. | .. | .. | .. |
| | | | | | Jew and others | 28 | 3 | 4 | .. | .. | 2 |
| F | 28 | Grand Total, F Ward | 4,069 | 152,033 | Total | 31,326 | 2,471 | 632 | 665 | 135 | 233 |
| | | | | | Christian | 1,799 | 179 | 32 | 41 | 36 | 59 |
| | | | | | Zoroastrian | 408 | 461 | 278 | 417 | 41 | 67 |
| | | | | | Muslim | 2,789 | 184 | 42 | 11 | 8 | 22 |
| | | | | | Hindu | 26,117 | 1,592 | 254 | 190 | 48 | 35 |
| | | | | | Jain | 82 | 39 | 2 | .. | .. | 2 |
| | | | | | Jew and others | 131 | 16 | 4 | 6 | 2 | 3 |
| | 29 | Parel | 1,035 | 60,063 | Total | 12,998 | 795 | 181 | 317 | 44 | 49 |
| | | | | | Christian | 811 | 79 | 17 | 14 | 25 | 16 |
| | | | | | Zoroastrian | 217 | 91 | 80 | 245 | 1 | 11 |
| | | | | | Muslim | 843 | 48 | 9 | .. | .. | 2 |
| | | | | | Hindu | 11,027 | 571 | 74 | 58 | 18 | 20 |
| | | | | | Jain | 32 | 1 | .. | .. | .. | .. |
| | | | | | Jew and others | 67 | 5 | 1 | .. | .. | .. |
| | 30 | Sewri | 942 | 26,038 | Total | 5,395 | 352 | 52 | 35 | 6 | 14 |
| | | | | | Christian | 124 | 27 | 7 | 3 | .. | 6 |
| | | | | | Zoroastrian | 6 | 2 | 1 | .. | 1 | .. |
| | | | | | Muslim | 588 | 32 | 6 | 4 | 1 | 1 |
| | | | | | Hindu | 4,600 | 269 | 38 | 23 | 4 | 6 |
| | | | | | Jain | 6 | 20 | 1 | .. | .. | 1 |
| | | | | | Jew and others | 11 | 2 | .. | .. | .. | .. |

| Total number of tenements of all kinds occupied by members of each religion. | Total number of members of each religion occupying tenements with | | | | | | Total number of members of each religion occupying tenements of all kinds. | Percentage of total population of each religion occupying each class of tenements with | | | | | |
|--|---|------------|--------------|-------------|-------------|---------------------|--|--|------------|--------------|-------------|-------------|---------------------|
| | One room. | Two rooms. | Three rooms. | Four rooms. | Five rooms. | Six rooms and over. | | One room. | Two rooms. | Three rooms. | Four rooms. | Five rooms. | Six rooms and over. |
| 12 | 14 | 15 | 16 | 17 | 18 | 19 | 20 | 21 | 22 | 23 | 24 | 25 | 26 |
| 9,128 | 31,282 | 4,175 | 801 | 388 | 135 | 260 | 37,021 | 85 | 11 | 2 | 1 | .. | 1 |
| 106 | 297 | 44 | 23 | 2 | 44 | 55 | 465 | 64 | 10 | 5 | .. | 9 | 12 |
| 18 | 66 | .. | .. | 5 | .. | .. | 71 | 93 | .. | .. | 7 | .. | .. |
| 2,309 | 7,678 | 798 | 164 | 191 | 25 | 14 | 8,808 | 67 | 9 | 2 | 2 | .. | .. |
| 6,488 | 22,670 | 3,299 | 534 | 190 | 49 | 133 | 26,875 | 84 | 12 | 2 | 1 | .. | 1 |
| 35 | 119 | .. | .. | .. | .. | .. | 110 | 100 | .. | .. | .. | .. | .. |
| 172 | 441 | 96 | 80 | .. | 17 | 58 | 692 | 64 | 14 | 12 | .. | 2 | 8 |
| 1,981 | 5,384 | 932 | 170 | 495 | 33 | 50 | 7,064 | 76 | 13 | 2 | 7 | 1 | 1 |
| 246 | 490 | 107 | 49 | 171 | 17 | 15 | 849 | 58 | 12 | 6 | 20 | 2 | 2 |
| 9 | 8 | 2 | .. | .. | 3 | .. | 15 | 54 | 13 | .. | .. | 33 | .. |
| 516 | 1,372 | 197 | 20 | 86 | .. | 23 | 1,698 | 81 | 11 | 1 | 6 | .. | 1 |
| 875 | 2,524 | 314 | 60 | 106 | .. | 7 | 3,011 | 84 | 10 | 2 | 4 | .. | .. |
| 13 | 21 | 5 | .. | .. | 11 | .. | 37 | 57 | 13 | .. | .. | 30 | .. |
| 322 | 969 | 307 | 41 | 132 | .. | 5 | 1,434 | 67 | 21 | 3 | 9 | .. | .. |
| 4,652 | 17,969 | 1,958 | 372 | 283 | 48 | 78 | 20,608 | 87 | 10 | 2 | 1 | .. | .. |
| 40 | 147 | 19 | 6 | 9 | .. | .. | 181 | 81 | 11 | 3 | 5 | .. | .. |
| 17 | 38 | 4 | 3 | .. | .. | .. | 45 | 84 | 9 | 7 | .. | .. | .. |
| 3,325 | 12,184 | 1,566 | 271 | 206 | 24 | 71 | 14,312 | 85 | 11 | 2 | 1 | .. | 1 |
| 902 | 4,007 | 284 | 63 | 13 | 6 | .. | 5,273 | 93 | 6 | 1 | .. | .. | .. |
| 30 | 165 | 2 | .. | .. | .. | .. | 107 | 98 | 2 | .. | .. | .. | .. |
| 138 | 488 | 93 | 29 | 55 | 18 | 7 | 600 | 71 | 13 | 4 | 8 | 3 | 1 |
| 19,877 | 76,774 | 4,348 | 1,353 | 985 | 297 | 1,018 | 85,373 | 96 | 5 | 2 | 1 | 1 | 1 |
| 1,646 | 6,053 | 777 | 307 | 344 | 323 | 367 | 8,171 | 74 | 10 | 4 | 4 | 4 | 4 |
| 300 | 433 | 166 | 76 | 114 | 56 | 110 | 955 | 45 | 17 | 8 | 12 | 6 | 12 |
| 6,463 | 21,778 | 1,683 | 476 | 349 | 348 | 365 | 24,999 | 87 | 7 | 2 | 1 | 1 | 2 |
| 11,075 | 46,609 | 1,574 | 366 | 116 | 109 | 158 | 48,992 | 97 | 3 | .. | .. | .. | .. |
| 55 | 171 | 7 | 9 | 20 | .. | .. | 207 | 83 | 3 | 4 | 10 | .. | .. |
| 438 | 1,670 | 139 | 119 | 42 | 61 | 18 | 2,049 | 81 | 7 | 6 | 2 | 3 | 1 |
| 9,348 | 32,048 | 2,637 | 1,127 | 630 | 1,743 | 679 | 38,854 | 82 | 7 | 3 | 3 | 4 | 2 |
| 1,026 | 3,119 | 335 | 280 | 166 | 493 | 461 | 4,834 | 64 | 7 | 6 | 3 | 10 | 10 |
| 462 | 477 | 94 | 376 | 311 | 1,077 | 111 | 2,646 | 18 | 3 | 22 | 12 | 41 | 4 |
| 1,137 | 3,504 | 308 | 60 | 25 | 82 | 50 | 4,120 | 87 | 8 | 1 | 1 | 2 | 1 |
| 6,601 | 24,428 | 1,832 | 197 | 198 | 37 | 53 | 26,677 | 92 | 7 | 1 | .. | .. | .. |
| 11 | 32 | .. | .. | .. | .. | .. | 32 | 100 | .. | .. | .. | .. | .. |
| 111 | 308 | 48 | 14 | 19 | 33 | 2 | 525 | 76 | 9 | 3 | 2 | 10 | .. |
| 7,694 | 35,905 | 1,702 | 577 | 304 | 248 | 1,915 | 40,651 | 88 | 4 | 1 | 1 | 1 | 5 |
| 727 | 3,078 | 311 | 312 | 226 | 230 | 1,718 | 6,075 | 51 | 8 | 5 | 4 | 4 | 28 |
| 225 | 972 | 72 | 26 | 32 | 3 | 25 | 1,140 | 85 | 7 | 2 | 3 | .. | 3 |
| 1,266 | 5,414 | 219 | 55 | 15 | 7 | 28 | 5,738 | 94 | 4 | 1 | .. | .. | 1 |
| 5,439 | 26,271 | 879 | 147 | 31 | 8 | 86 | 27,422 | 96 | 3 | 1 | .. | .. | .. |
| 9 | 19 | 3 | .. | .. | .. | .. | 22 | 86 | 14 | .. | .. | .. | .. |
| 37 | 151 | 18 | 37 | .. | .. | 48 | 254 | 59 | 7 | 15 | .. | .. | 10 |
| 35,467 | 129,649 | 12,389 | 3,469 | 3,801 | 831 | 1,999 | 152,038 | 85 | 8 | 2 | 3 | 1 | 1 |
| 2,106 | 6,743 | 866 | 284 | 197 | 217 | 450 | 8,757 | 77 | 19 | 3 | 2 | 3 | 5 |
| 1,672 | 1,664 | 2,188 | 1,246 | 2,140 | 203 | 542 | 8,143 | 29 | 27 | 17 | 29 | 3 | 7 |
| 3,056 | 9,760 | 886 | 261 | 85 | 47 | 111 | 11,150 | 88 | 8 | 2 | 1 | .. | 1 |
| 28,286 | 110,706 | 8,077 | 1,548 | 1,340 | 294 | 851 | 122,816 | 90 | 7 | 1 | 1 | .. | 1 |
| 125 | 278 | 179 | 10 | .. | .. | 16 | 483 | 58 | 37 | 2 | .. | .. | 3 |
| 162 | 498 | 93 | 20 | 39 | 10 | 29 | 689 | 72 | 14 | 3 | 6 | 1 | 4 |
| 14,334 | 53,073 | 3,899 | 833 | 1,664 | 241 | 353 | 60,063 | 88 | 7 | 1 | 3 | .. | 1 |
| 962 | 2,779 | 338 | 77 | 62 | 140 | 77 | 3,493 | 80 | 10 | 2 | 2 | 4 | 2 |
| 645 | 671 | 334 | 308 | 1,130 | 2 | 97 | 2,542 | 26 | 13 | 12 | 45 | .. | 4 |
| 902 | 2,807 | 266 | 28 | .. | .. | 12 | 3,203 | 91 | 8 | 1 | .. | .. | .. |
| 11,768 | 46,326 | 2,911 | 414 | 472 | 99 | 167 | 50,389 | 92 | 6 | 1 | 1 | .. | .. |
| 34 | 100 | 2 | .. | .. | .. | .. | 162 | 98 | 2 | .. | .. | .. | .. |
| 73 | 300 | 28 | 6 | .. | .. | .. | 334 | 90 | 8 | 2 | .. | .. | .. |
| 5,855 | 23,183 | 1,938 | 371 | 308 | 25 | 213 | 26,038 | 89 | 8 | 1 | 1 | .. | 1 |
| 167 | 425 | 151 | 42 | 24 | .. | 62 | 704 | 60 | 22 | 6 | 3 | .. | 9 |
| 10 | 37 | 8 | 5 | .. | 2 | .. | 52 | 71 | 15 | 10 | .. | 4 | .. |
| 632 | 2,148 | 167 | 39 | 53 | 3 | 9 | 2,419 | 89 | 7 | 2 | 2 | .. | .. |
| 3,005 | 20,514 | 1,486 | 280 | 231 | 20 | 136 | 22,667 | 90 | 7 | 1 | 1 | .. | 1 |
| 28 | 28 | 112 | 5 | .. | .. | 6 | 151 | 19 | 74 | 3 | .. | .. | 4 |
| 13 | 31 | 14 | .. | .. | .. | .. | 45 | 69 | 31 | .. | .. | .. | .. |

| 1. Name of ward. | 2. Serial No. of section. | 3. NAME OF SECTION. | 4. Total number of buildings. | 5. Total number of persons. | 6. RELIGION. | Total number of separate tenements occupied by persons of each religion with | | | | | |
|---------------------|------------------------------|------------------------|----------------------------------|--------------------------------|-----------------|--|------------------|--------------------|--------------------|--------------------|----------------------------|
| | | | | | | 7. One room. | 8. Two rooms. | 9. Three rooms. | 10. Four rooms. | 11. Five rooms. | 12. Six rooms and over. |
| F contd. | 30 | Sion | 2,002 | 65,937 | Total | 12,933 | 1,324 | 396 | 313 | 85 | 175 |
| | | | | | Christian | 864 | 73 | 23 | 24 | 11 | 37 |
| | | | | | Zoroastrian | 183 | 368 | 197 | 172 | 39 | 56 |
| | | | | | Muslim | 1,358 | 104 | 27 | 7 | 7 | 19 |
| | | | | | Hindu | 10,430 | 752 | 142 | 104 | 26 | 59 |
| | | | | | Jain | 43 | 15 | 7 | .. | .. | 1 |
| | | | | | Jew and others | 53 | 9 | 3 | 6 | 2 | 3 |
| | G | Grand Total, G Ward | 5,882 | 149,455 | Total | 31,183 | 4,801 | 887 | 615 | 256 | 341 |
| | | | | | Christian | 1,347 | 403 | 239 | 156 | 65 | 110 |
| | | | | | Zoroastrian | 113 | 139 | 40 | 38 | 23 | 24 |
| | | | | | Muslim | 2,627 | 291 | 74 | 78 | 27 | 51 |
| | 31 | Mahim | 2,842 | 47,073 | Hindu | 26,919 | 3,888 | 510 | 328 | 138 | 149 |
| | | | | | Jain | 112 | 56 | 15 | 4 | 2 | 3 |
| | | | | | Jew and others | 65 | 24 | 9 | 11 | 1 | 4 |
| | | | | | Total | 7,643 | 2,332 | 403 | 323 | 126 | 202 |
| | | | | | Christian | 601 | 224 | 118 | 88 | 35 | 61 |
| | | | | | Zoroastrian | 26 | 8 | 6 | 17 | 7 | 13 |
| | | | | | Muslim | 1,126 | 160 | 49 | 55 | 16 | 37 |
| | 32 | Worli | 3,040 | 102,330 | Hindu | 5,855 | 1,809 | 221 | 160 | 68 | 88 |
| | | | | | Jain | 32 | 26 | 9 | 3 | .. | 2 |
| | | | | | Jew and others | 3 | 5 | .. | .. | .. | 1 |
| | | | | | Total | 23,540 | 2,569 | 484 | 292 | 130 | 138 |
| | | | | | Christian | 746 | 179 | 121 | 68 | 36 | 49 |
| | | | | | Zoroastrian | 87 | 131 | 34 | 21 | 16 | 11 |
| | | | | | Muslim | 1,501 | 181 | 23 | 23 | 11 | 14 |
| | | | | | Hindu | 21,064 | 2,079 | 289 | 168 | 70 | 61 |
| | | | | | Jain | 89 | 30 | 6 | 1 | 2 | 1 |
| | | | | | Jew and others | 62 | 19 | 9 | 11 | 1 | 3 |

| Total number of tenements of all kinds occupied by members of each religion. | Total number of members of each religion occupying tenements with | | | | | | Total number of members of each religion occupying tenements of all kinds. | Percentage of total population of each religion occupying each class of tenements with | | | | | |
|--|---|------------|--------------|-------------|-------------|---------------------|--|--|------------|--------------|-------------|-------------|---------------------|
| | One room. | Two rooms. | Three rooms. | Four rooms. | Five rooms. | Six rooms and over. | | One room. | Two rooms. | Three rooms. | Four rooms. | Five rooms. | Six rooms and over. |
| 13 | 14 | 15 | 16 | 17 | 18 | 19 | 20 | 21 | 22 | 23 | 24 | 25 | 26 |
| 15,228 | 53,393 | 6,452 | 2,265 | 1,829 | 565 | 1,433 | 55,937 | 81 | 10 | 3 | 3 | 1 | 2 |
| 1,037 | 3,339 | 357 | 165 | 111 | 77 | 311 | 4,560 | 77 | 8 | 4 | 2 | 2 | 7 |
| 1,017 | 956 | 1,846 | 1,033 | 1,010 | 259 | 445 | 5,549 | 17 | 33 | 19 | 18 | 5 | 8 |
| 1,522 | 4,715 | 453 | 194 | 32 | 44 | 90 | 3,528 | 85 | 8 | 3 | 1 | 1 | 10 |
| 11,513 | 45,896 | 3,680 | 854 | 437 | 175 | 548 | 49,700 | 88 | 8 | 2 | 1 | .. | 1 |
| 63 | 150 | 65 | 5 | .. | .. | 10 | 230 | 65 | 28 | 2 | .. | .. | 5 |
| 76 | 167 | 51 | 14 | 39 | 16 | 29 | 310 | 54 | 16 | 5 | 13 | 3 | 9 |
| 38,083 | 112,131 | 22,227 | 5,119 | 4,502 | 2,310 | 3,166 | 149,455 | 75 | 15 | 3 | 3 | 2 | 2 |
| 2,320 | 5,183 | 1,751 | 1,229 | 945 | 366 | 746 | 10,222 | 51 | 17 | 12 | 9 | 4 | 7 |
| 377 | 496 | 434 | 190 | 231 | 135 | 188 | 1,674 | 30 | 26 | 11 | 14 | 8 | 11 |
| 3,148 | 9,001 | 1,182 | 498 | 614 | 255 | 414 | 11,964 | 75 | 10 | 4 | 5 | 2 | 4 |
| 31,032 | 96,830 | 18,515 | 3,098 | 2,601 | 1,545 | 1,772 | 124,361 | 78 | 15 | 3 | 2 | 1 | 1 |
| 192 | 388 | 214 | 53 | 28 | 8 | 15 | 706 | 55 | 30 | 8 | 4 | 1 | 2 |
| 114 | 231 | 131 | 51 | 83 | 1 | 21 | 528 | 44 | 25 | 9 | 16 | .. | 6 |
| 10,929 | 39,360 | 9,896 | 2,314 | 2,504 | 1,028 | 2,073 | 47,075 | 62 | 21 | 5 | 5 | 2 | 3 |
| 1,127 | 2,548 | 961 | 610 | 565 | 229 | 459 | 5,372 | 47 | 18 | 11 | 11 | 4 | 9 |
| 77 | 102 | 38 | 53 | 105 | 47 | 99 | 444 | 23 | 9 | 12 | 22 | 11 | 22 |
| 1,443 | 4,062 | 675 | 339 | 390 | 153 | 324 | 5,943 | 68 | 11 | 6 | 7 | 3 | 5 |
| 8,201 | 22,442 | 8,076 | 1,277 | 1,422 | 599 | 1,165 | 34,981 | 64 | 23 | 3 | 5 | 2 | 3 |
| 72 | 94 | 112 | 25 | 22 | .. | 11 | 274 | 34 | 41 | 12 | 8 | .. | 4 |
| 9 | 12 | 34 | .. | .. | .. | 15 | 61 | 20 | 56 | .. | .. | .. | 24 |
| 27,154 | 92,871 | 12,331 | 2,805 | 1,996 | 1,232 | 1,093 | 102,380 | 81 | 12 | 3 | 2 | 1 | 1 |
| 1,193 | 2,637 | 790 | 619 | 380 | 137 | 287 | 4,850 | 54 | 16 | 13 | 8 | 3 | 6 |
| 300 | 394 | 396 | 137 | 126 | 88 | 89 | 1,230 | 32 | 32 | 11 | 10 | 8 | 7 |
| 1,705 | 4,939 | 507 | 159 | 224 | 102 | 90 | 6,021 | 82 | 8 | 3 | 4 | 2 | 1 |
| 23,731 | 74,388 | 10,439 | 1,821 | 1,179 | 946 | 607 | 89,380 | 83 | 12 | 2 | 1 | 1 | 1 |
| 129 | 294 | 102 | 18 | 6 | 8 | 4 | 432 | 68 | 24 | 4 | 1 | 2 | 1 |
| 165 | 219 | 97 | 51 | 83 | 1 | 16 | 467 | 47 | 21 | 11 | 18 | .. | 3 |

The definition of "Building" adopted at Karachi for the 1931 Census is as follows :—

"House" means—

— Premises under one undivided roof whether let off into tenements or not (one such tenement would be given a number, thus 12, and the other tenements 12—1, 12—2, 12—3, etc.).

Provided—that in the case of a terrace of dwellings or semi-detached bungalow, each such dwelling with separate access to the public street, divided off by party walls and occupied by one family from the ground upwards shall be considered to be a separate house although the roof of the terrace, or semi-detached bungalow, may be a continuous one ; such cases will include dwellings of ground floor only, and of two or more floors, and each house to be given a separate number.

Note.—In the case of blocks of buildings forming servants' quarters to a bungalow, each of such blocks shall be classified as one house, the separate tenement being numbered as above for premises under one undivided roof, according to the number of separate families occupying the same.

Otherwise the Tables follow the Bombay Housing Tables, and all definitions there given apply.

The Tables are for the Municipal Area only, and do not include the Cantonments.

HOUSING TABLE I—KARACHI CITY.

GENERAL CLASSIFICATION OF BUILDINGS BY USES.

GENERAL CLASSIFICATION

| Serial No. of Quarter. | Name of Quarter. | RESIDENTIAL BUILDINGS. | | | | | | |
|------------------------------|--|---|------------------------|------------|--|--------------------|--------------------|--------------|
| | | Buildings and Dwelling Houses. | Servants' Quarters. | Chawls. | Factories, shop offices, etc., com- bined with dwelling. | Dharma- shalas. | Institu- tions. | Huts. |
| 1 | 2 | 3 | 4 | 5 | 6 | 7 | 8 | 9 |
| | Grand Total for Karachi City | 15,481 | 477 | 135 | 3,298 | 16 | 179 | 6,635 |
| 1 | Old Town | 718 | .. | .. | 187 | 7 | 3 | .. |
| 2 | Lea | 30 | .. | .. | 8 | 1 | 3 | 1 |
| 3 | Napier | 227 | .. | 22 | 406 | .. | .. | .. |
| 4 | Market | 180 | .. | 22 | 270 | .. | .. | .. |
| 5 | Bunder | 22 | .. | .. | 98 | .. | 1 | 4 |
| 6 | Machi Meani | 141 | .. | .. | 161 | 3 | .. | .. |
| 7 | Queen's Road | 17 | .. | .. | 5 | .. | .. | .. |
| 8 | Railway | 47 | .. | .. | 25 | .. | .. | .. |
| 9 | Serai | 318 | .. | .. | 271 | .. | .. | .. |
| 10 | Rambaugh | 319 | .. | .. | 111 | 1 | 4 | 18 |
| 11 | Jail | 122 | .. | 21 | 181 | 1 | .. | .. |
| 12 | Ranchore | 997 | .. | .. | 288 | .. | .. | .. |
| 13 | Ramswami | 225 | .. | 14 | 86 | 1 | .. | 2 |
| 14 | Herchandrai Vishendas | 526 | .. | .. | 20 | 1 | 2 | 1 |
| 15 | Soldier Bazar | 200 | .. | .. | 21 | .. | 1 | 1 |
| 16 | New Jail | 21 | .. | .. | 3 | .. | 36 | 49 |
| 17 | Preedy | 138 | .. | 23 | 28 | .. | 1 | .. |
| 18 | Saddar Bazar | 371 | .. | .. | 335 | .. | .. | 12 |
| 19 | Civil Lines | 446 | 23 | .. | 14 | .. | .. | .. |
| 20 | Frere Town and Bath Island | 96 | 173 | .. | 4 | .. | .. | 3 |
| 21 | Clifton | 32 | 49 | .. | .. | .. | .. | 50 |
| 22 | Gizri | 23 | .. | .. | 1 | .. | .. | 185 |
| 23 | Garden (East and West) | 696 | .. | 17 | 147 | .. | 3 | 644 |
| 24 | Tahilram | 96 | .. | .. | 74 | .. | .. | 52 |
| 25 | Lawrence | 573 | .. | 16 | 80 | .. | 1 | 93 |
| 26 | Lyari | 5,625 | .. | .. | 246 | .. | 1 | 3,715 |
| 27 | Jamshed | 304 | 1 | .. | 29 | .. | .. | 1 |
| 28 | Artillery Maidan | 40 | .. | .. | 20 | .. | .. | 16 |
| 29 | Trans-Lyari | 451 | .. | .. | .. | .. | .. | 1,033 |
| 30 | Tatta Naka, Goda Village and Labour Corps | 103 | .. | .. | 4 | .. | .. | .. |
| 31 | Quarry Nos. 1 and 2 and other quarries. | 168 | .. | .. | 1 | .. | .. | .. |
| 32 | Scattered Hamlets behind Canton- ment station and Chinaser and Vagri Villages | 190 | .. | .. | 1 | .. | .. | .. |
| 33 | Baba Islands | 104 | .. | .. | 6 | .. | .. | 197 |
| 34 | Bhit Island | 50 | .. | .. | 1 | .. | .. | 113 |
| 35 | Shamspir and Goth Mahomed | 32 | .. | .. | 1 | .. | .. | 78 |
| 36 | Bunker Island | .. | .. | .. | .. | .. | .. | 7 |
| 37 | Port Keamari with other Port area (viz. Thole Produce Yard, Mansfield Import Yard and West Wharf) | 182 | 1 | .. | 160 | 1 | 123 | 40 |
| 38 | Maurypur | 160 | .. | .. | 1 | .. | .. | 231 |
| 39 | Railway area including City, Bander and Cantonment Stations and Recep- tion and Hump Yard and Platform population | 1,533 | 230 | .. | 4 | .. | .. | 89 |

OF BUILDINGS BY USES.

| NON-RESIDENTIAL BUILDINGS. | | | | | | | | | Total number of Buildings. |
|--------------------------------------|---|-----------------------|--|-----------------------------------|-----------------------|---|--|---|-------------------------------------|
| Other and Unclassifi- able. | Total number of residential buildings. | Places of worship. | Institutions and places of Amusement. | Factories, Mills and works. | Offices and shops. | Godowns, Stables, Carriages and sheds and Chowkies. | Other and Un- classifi- able. | Total number of Non- residential Buildings. | |
| 10 | 11 | 12 | 13 | 14 | 15 | 16 | 17 | 18 | |
| 368 | 25,589 | 328 | 261 | 144 | 1,799 | 1,301 | 10 | 3,843 | 30,432 |
| .. | 915 | 40 | 2 | | 122 | 73 | .. | 237 | 1,152 |
| .. | 43 | .. | 7 | | 4 | 3 | .. | 14 | 57 |
| .. | 655 | 21 | 7 | 11 | 362 | 75 | .. | 476 | 1,131 |
| .. | 472 | 14 | 7 | 7 | 79 | 25 | .. | 132 | 604 |
| .. | 125 | 4 | 3 | | 33 | 10 | .. | 50 | 175 |
| .. | 305 | 8 | 7 | | 39 | 70 | .. | 124 | 429 |
| .. | 22 | .. | | | | 2 | .. | 2 | 24 |
| .. | 72 | 1 | 1 | 4 | 29 | 54 | .. | 89 | 161 |
| .. | 589 | 7 | 13 | 14 | 40 | 192 | 1 | 267 | 856 |
| .. | 453 | 15 | 12 | 6 | 18 | 15 | 2 | 68 | 521 |
| .. | 325 | 7 | 20 | 18 | 20 | 31 | .. | 96 | 421 |
| .. | 1,285 | 15 | 47 | 8 | 32 | 33 | 6 | 141 | 1,426 |
| .. | 328 | 1 | 7 | 2 | 6 | 8 | .. | 24 | 352 |
| .. | 550 | 4 | 1 | 2 | 7 | 7 | .. | 21 | 571 |
| .. | 223 | 2 | 2 | | 44 | 22 | .. | 70 | 293 |
| .. | 109 | 1 | | | 20 | 3 | .. | 24 | 133 |
| .. | 190 | 2 | 6 | 14 | 15 | 39 | .. | 76 | 266 |
| .. | 718 | 6 | 17 | | 93 | 27 | 1 | 144 | 862 |
| .. | 483 | 3 | 7 | 15 | 28 | 36 | .. | 89 | 572 |
| .. | 276 | .. | 1 | | 4 | 7 | .. | 12 | 288 |
| .. | 131 | 4 | | | 3 | 2 | .. | 9 | 140 |
| .. | 209 | 3 | 3 | | 10 | | .. | 16 | 225 |
| .. | 1,507 | 15 | 5 | 10 | 34 | 76 | .. | 140 | 1,647 |
| .. | 222 | 7 | 1 | 1 | 7 | 27 | .. | 43 | 265 |
| .. | 763 | 5 | 13 | 4 | 23 | 39 | .. | 84 | 847 |
| 368 | 9,955 | 87 | 41 | 5 | 493 | 207 | .. | 743 | 10,698 |
| .. | 335 | 1 | 5 | 5 | 6 | 6 | .. | 23 | 358 |
| .. | 76 | 2 | | | 28 | 12 | .. | 42 | 118 |
| .. | 1,484 | 20 | 8 | | 40 | 10 | .. | 78 | 1,562 |
| .. | 107 | 1 | | | 3 | | .. | 4 | 111 |
| .. | 109 | .. | | | 4 | | .. | 4 | 113 |
| .. | 200 | 1 | 1 | | 7 | 1 | .. | 19 | 210 |
| .. | 307 | 2 | 2 | | 6 | 4 | .. | 14 | 321 |
| .. | 173 | 1 | 1 | | 1 | 5 | .. | 8 | 181 |
| .. | 111 | 1 | 1 | | 4 | 10 | .. | 16 | 127 |
| .. | 7 | .. | | | | 1 | .. | 1 | 8 |
| .. | 507 | 5 | 7 | 11 | 92 | 101 | .. | 216 | 723 |
| .. | 392 | 6 | 3 | | 16 | | .. | 25 | 417 |
| .. | 1,856 | 16 | 3 | 7 | 117 | 68 | .. | 211 | 2,067 |

HOUSING TABLE II—KARACHI CITY.

CLASSIFICATION OF BUILDINGS BY THE NUMBER OF FLOORS CONTAINED IN EACH.

| Serial No. of Quarter, | Name of Quarter, | Number of Buildings with | | | | | Total number of Buildings. |
|------------------------------|---|--------------------------|------------------------|-------------------------|---------------------------|--------------------------|-------------------------------------|
| | | Ground Floor only. | One Upper Floor. | Two Upper Floors. | Three Upper Floors. | Four Upper Floors. | |
| 1 | 2 | 3 | 4 | 5 | 6 | 7 | 8 |
| | Grand Total for Karachi City | 23,455 | 3,963 | 2,167 | 593 | 29 | 30,207 |
| 1 | Old Town | 204 | 374 | 484 | 57 | 7 | 1,126 |
| 2 | Lea | 31 | 15 | 9 | 2 | .. | 57 |
| 3 | Napier | 432 | 371 | 223 | 89 | 6 | 1,121 |
| 4 | Market | 109 | 197 | 233 | 63 | 2 | 604 |
| 5 | Bunder | 45 | 44 | 64 | 20 | .. | 173 |
| 6 | Machi Meani | 154 | 103 | 110 | 54 | 3 | 424 |
| 7 | Queen's Road | 10 | 14 | | | .. | 24 |
| 8 | Railway | 108 | 47 | 5 | 1 | .. | 161 |
| 9 | Serai | 414 | 236 | 149 | 53 | 1 | 853 |
| 10 | Rambugh | 205 | 158 | 95 | 56 | 4 | 518 |
| 11 | Jail | 160 | 93 | 113 | 51 | 4 | 421 |
| 12 | Ranchore | 601 | 463 | 295 | 66 | 1 | 1,426 |
| 13 | Ramswami | 87 | 104 | 113 | 46 | .. | 350 |
| 14 | Harchandrai Vishandas | 557 | 11 | 3 | | .. | 571 |
| 15 | Soldier Bazar | 256 | 32 | 2 | 1 | .. | 291 |
| 16 | New Jail | 129 | 1 | | | .. | 130 |
| 17 | Preedy | 212 | 39 | 12 | | .. | 263 |
| 18 | Saddar Bazar | 347 | 359 | 135 | 20 | 1 | 862 |
| 19 | Civil Lines | 332 | 224 | 14 | 2 | .. | 572 |
| 20 | Frere Town and Bath Island | 141 | 142 | 4 | | .. | 287 |
| 21 | Clifton | 100 | 39 | 1 | | .. | 140 |
| 22 | Girri | 225 | | | | .. | 225 |
| 23 | Garden (East and West) | 1,280 | 307 | 9 | 1 | .. | 1,597 |
| 24 | Tahilram | 185 | 62 | 16 | 2 | .. | 265 |
| 25 | Lawrence | 795 | 40 | 11 | 1 | .. | 847 |
| 26 | Lyari | 10,226 | 320 | 46 | 5 | .. | 10,597 |
| 27 | Jamshed | 302 | 54 | | | .. | 356 |
| 28 | Artillery Maidan | 110 | 7 | 1 | | .. | 118 |
| 29 | Trans-Lyari | 1,562 | | | | .. | 1,562 |
| 30 | Tatta Naka, Goda Village and Labour Corps | 111 | | | | .. | 111 |
| 31 | Quarry Nos. 1 and 2 and other quarries. | 113 | | | | .. | 113 |
| 32 | Scattered Hamlets behind Cantonment Station and Chinasser and Vagri Villages | 209 | | | | .. | 209 |
| 33 | Baba Islands | 319 | | | | .. | 319 |
| 34 | Bhit Island | 175 | | | | .. | 175 |
| 35 | Shamspir and Goth Mahomed | 125 | | | | .. | 125 |
| 36 | Bunker Island | 8 | | | | .. | 8 |
| 37 | Port Keamari with other Port area (viz. Thole Produce Yard, Mansfield Import Yard and West Wharf) | 608 | 91 | 20 | 3 | .. | 722 |
| 38 | Maurypur | 415 | 2 | | | .. | 417 |
| 39 | Railway area including City, Bunder and Cantonment Stations and Reception and Hump Yard and Platform population | 2,053 | 14 | | | .. | 2,067 |

RESIDENTIAL BUILDINGS BY THE NUMBER OF TENEMENTS.

| Serial No. of Quarter. | Name of Quarter. | Number of Buildings containing | | | | Total number of Buildings. |
|------------------------------|---|--------------------------------|--------------------------|-----------------------------------|----------------------------------|----------------------------------|
| | | One to five tenements. | Six to ten tenements. | Eleven to twenty tenements. | Twenty tenements and over. | |
| 1 | 2 | 3 | 4 | 5 | 6 | 7 |
| | Grand Total for Karachi City | 23,163 | 1,889 | 1,017 | 327 | 26,396 |
| 1 | Old Town | 841 | 39 | 7 | 3 | 890 |
| 2 | Lea | 33 | 5 | 4 | 1 | 43 |
| 3 | Napier | 402 | 136 | 82 | 27 | 647 |
| 4 | Market | 329 | 94 | 41 | 8 | 472 |
| 5 | Bunder | 52 | 32 | 22 | 17 | 123 |
| 6 | Machi Meani | 148 | 65 | 64 | 24 | 301 |
| 7 | Queen's Road | 16 | 6 | | | 22 |
| 8 | Railway | 62 | 9 | 1 | | 72 |
| 9 | Serai | 357 | 141 | 61 | 29 | 588 |
| 10 | Ramabagh | 274 | 108 | 55 | 13 | 450 |
| 11 | Jail | 137 | 88 | 75 | 25 | 325 |
| 12 | Ranchore | 838 | 229 | 146 | 72 | 1,285 |
| 13 | Ramswami | 178 | 83 | 47 | 18 | 326 |
| 14 | Harchandrai Vishendas | 537 | 7 | 4 | 2 | 550 |
| 15 | Soldier Bazar | 217 | 3 | | 1 | 221 |
| 16 | New Jail | 103 | 3 | 3 | | 109 |
| 17 | Preedy | 158 | 19 | 9 | 1 | 187 |
| 18 | Saddar Bazar | 522 | 126 | 61 | 9 | 718 |
| 19 | Civil Lines | 315 | 126 | 37 | 5 | 483 |
| 20 | Frere Town and Bath Island | 213 | 58 | 11 | | 282 |
| 21 | Clifton | 119 | 11 | 1 | | 131 |
| 22 | Gizri | 209 | | | | 209 |
| 23 | Garden (East and West) | 1,370 | 74 | 17 | | 1,461 |
| 24 | Tahilram | 137 | 38 | 33 | 14 | 222 |
| 25 | Lawrence | 566 | 104 | 71 | 22 | 763 |
| 26 | Lyari | 9,640 | 133 | 71 | 17 | 9,861 |
| 27 | Jamshed | 262 | 72 | 3 | | 337 |
| 28 | Artillery Maidan | 69 | 5 | 1 | 1 | 76 |
| 29 | Trans-Lyari | 1,484 | | | | 1,484 |
| 30 | Tatta Naka, Goda Village and Labour Corps | 103 | 4 | | | 107 |
| 31 | Quarry Nos. 1 and 2 and other quarries | 109 | | | | 109 |
| 32 | Scattered Hamlets behind Cantonment Station and Chinasser and Vagri Villages | 199 | | | | 199 |
| 33 | Baba Islands | 305 | | | | 305 |
| 34 | Bhit Islands | 167 | | | | 167 |
| 35 | Shamspir and Goth Mahomed | 109 | | | | 109 |
| 36 | Bunker Island | 7 | | | | 7 |
| 37 | Port Keamari with other Port area (viz. Thole Produce Yard, Mansfield Import Yard and West Wharf) | 341 | 65 | 86 | 15 | 507 |
| 38 | Maurypur | 392 | | | | 392 |
| 39 | Railway area including City, Bunder and Cantonment Stations and Reception and Hump Yard and Platform population | 1,843 | 6 | 4 | 3 | 1,856 |

RESIDENTIAL BUILDINGS BY THE NUMBER OF OCCUPANTS.

| Serial No. of Quarter. | Name of Quarter. | Number of Buildings containing | | | | | Total number of Buildings. |
|------------------------------|--|--------------------------------|----------------------|----------------------|----------------------|-----------------------|----------------------------------|
| | | 20 persons and under. | 21 to 40 persons. | 41 to 60 persons. | 61 to 80 persons. | 81 to 100 persons. | |
| 1 | 2 | 3 | 4 | 5 | 6 | 7 | 8 |
| | Grand Total for Karachi City .. | 21,996 | 1,477 | 485 | 191 | 248 | 24,397 |
| 1 | Old Town | 725 | 70 | 6 | 1 | 2 | 804 |
| 2 | Lea | 19 | 9 | 4 | 3 | 2 | 37 |
| 3 | Napier | 395 | 116 | 35 | 8 | 8 | 562 |
| 4 | Market | 352 | 81 | 15 | 1 | 1 | 450 |
| 5 | Bunder | 62 | 25 | 16 | 4 | 7 | 114 |
| 6 | Machi Meani | 126 | 82 | 39 | 10 | 22 | 279 |
| 7 | Queen's Road | 22 | | | | .. | 22 |
| 8 | Railway | 60 | 2 | | | .. | 62 |
| 9 | Serai | 367 | 89 | 57 | 18 | 24 | 555 |
| 10 | Ramabagh | 232 | 95 | 49 | 21 | 26 | 423 |
| 11 | Jail | 163 | 68 | 38 | 16 | 9 | 294 |
| 12 | Ranchore | 937 | 215 | 48 | 26 | 43 | 1,269 |
| 13 | Ramswami | 190 | 82 | 26 | 9 | 7 | 314 |
| 14 | Harchandrai Vishendas | 425 | 6 | 2 | 3 | 1 | 437 |
| 15 | Soldier Bazar | 187 | 8 | | | 1 | 196 |
| 16 | New Jail | 77 | 8 | 7 | 3 | .. | 95 |
| 17 | Preedy | 164 | 8 | 3 | 1 | 1 | 177 |
| 18 | Saddar Bazar | 497 | 113 | 29 | 11 | 6 | 656 |
| 19 | Civil Lines | 382 | 39 | 7 | | 1 | 429 |
| 20 | Frere Town and Bath Island | 241 | 13 | 2 | | .. | 256 |
| 21 | Clifton | 96 | | | | .. | 96 |
| 22 | Gizri | 208 | | | | .. | 208 |
| 23 | Garden (East and West) | 1,215 | 20 | 9 | 2 | 2 | 1,248 |
| 24 | Tahilram | 143 | 38 | 12 | 10 | 10 | 213 |
| 25 | Lawrence | 549 | 95 | 29 | 11 | 11 | 695 |
| 26 | Lyari | 9,020 | 132 | 31 | 10 | 13 | 9,206 |
| 27 | Jamshed | 273 | 12 | | | .. | 285 |
| 28 | Artillery Maidan | 46 | 1 | | 1 | 1 | 49 |
| 29 | Trans-Lyari | 1,384 | 1 | | | .. | 1,385 |
| 30 | Tatta Naka, Goda Village and Labour Corps | 98 | 2 | 1 | | .. | 101 |
| 31 | Quarry Nos. 1 and 2 and other quarries | 102 | | | | .. | 102 |
| 32 | Scattered Hamlets behind Canton- ment Station and Chinaser and Vagri Villages | 187 | | | | .. | 187 |
| 33 | Baba Islands | 283 | | | | .. | 283 |
| 34 | Bhit Islands | 159 | | | | .. | 159 |
| 35 | Shamspir and Goth Mahomed | 106 | | | | .. | 106 |
| 36 | Bunker Island | 2 | | | | .. | 2 |
| 37 | Port Keamari with other Port area (viz. Thole Produce Yard, Mansfield Import Yard and West Wharf) | 335 | 44 | 20 | 19 | 47 | 465 |
| 38 | Maurypur | 390 | | | | .. | 390 |
| 39 | Railway area including City, Bunder and Cantonment Stations and Recep- tion and Hump Yard and Platform population | 1,777 | 3 | | 3 | 3 | 1,786 |

DISTRIBUTION OF PERSONS BY ROOMS IN RESIDENTIAL BUILDINGS.

| Serial No. of Quarter. | Name of Quarter. | Total number of persons living in Rooms each occupied by | | | | Total population. | Number of occupied buildings. | Average population per inhabited building. |
|------------------------------|---|---|--------------------|----------------------|-------------------------|----------------------|-------------------------------------|--|
| | | 5 persons and under. | 6 to 9 persons. | 10 to 19 persons. | 20 persons and over. | | | |
| 1 | 2 | 3 | 4 | 5 | 6 | 7 | 8 | 9 |
| | Grand Total for Karachi City | 175,410 | 50,270 | 13,026 | 2,067 | 240,773 | 24,397 | 9.87 |
| 1 | Old Town | 7,621 | 817 | 254 | 21 | 8,713 | 804 | 10.84 |
| 2 | Lea | 705 | 173 | .. | 56 | 934 | 37 | 25.24 |
| 3 | Napier | 7,662 | 1,887 | 351 | 22 | 9,922 | 562 | 17.65 |
| 4 | Market | 5,295 | 1,162 | 52 | .. | 6,509 | 450 | 14.46 |
| 5 | Bunder | 2,278 | 707 | 151 | 35 | 3,171 | 114 | 27.82 |
| 6 | Machi Meani | 6,084 | 2,108 | 532 | 53 | 8,777 | 279 | 31.46 |
| 7 | Queen's Road | 153 | .. | .. | .. | 153 | 22 | 6.95 |
| 8 | Railway | 252 | 58 | .. | 38 | 348 | 62 | 5.61 |
| 9 | Serai | 10,685 | 1,756 | 363 | 183 | 12,987 | 555 | 23.4 |
| 10 | Ramabagh | 11,077 | 352 | 42 | .. | 11,471 | 423 | 27.12 |
| 11 | Jail | 6,668 | 610 | 188 | 21 | 7,487 | 294 | 25.47 |
| 12 | Ranchore | 19,382 | 4,989 | 553 | .. | 24,924 | 1,269 | 19.64 |
| 13 | Ramswami | 6,742 | 296 | .. | .. | 7,038 | 314 | 22.41 |
| 14 | Harchandrai Vishandas | 1,944 | 124 | 137 | 46 | 2,251 | 437 | 5.15 |
| 15 | Soldier Bazar | 1,321 | 147 | 20 | .. | 1,488 | 196 | 7.59 |
| 16 | New Jail | 273 | 133 | 62 | 672 | 1,140 | 95 | 12.0 |
| 17 | Preedy | 1,591 | 158 | 33 | .. | 1,782 | 177 | 10.07 |
| 18 | Saddar Bazar | 7,241 | 1,983 | 884 | 85 | 10,193 | 656 | 15.54 |
| 19 | Civil Lines | 3,254 | 989 | 121 | .. | 4,364 | 429 | 10.17 |
| 20 | Freer Town and Bath Island | 1,926 | 292 | 20 | .. | 2,238 | 256 | 8.74 |
| 21 | Clifton | 346 | 48 | 21 | .. | 415 | 96 | 4.32 |
| 22 | Gizri | 421 | 419 | 160 | 24 | 1,024 | 208 | 4.92 |
| 23 | Garden (East and West) | 5,605 | 1,890 | 476 | 29 | 8,000 | 1,248 | 6.41 |
| 24 | Tahilram | 3,090 | 1,273 | 214 | .. | 4,577 | 213 | 21.49 |
| 25 | Lawrence | 7,135 | 2,490 | 542 | .. | 10,167 | 695 | 14.63 |
| 26 | Lyari | 30,987 | 20,118 | 7,002 | 709 | 58,816 | 9,206 | 6.39 |
| 27 | Jamshed | 2,108 | 35 | 12 | .. | 2,155 | 285 | 7.56 |
| 28 | Artillery Maidan | 479 | 59 | .. | .. | 538 | 49 | 10.98 |
| 29 | Trans-Lyari | 3,535 | 1,792 | 294 | 52 | 5,673 | 1,385 | 4.10 |
| 30 | Tatta Naka, Goda Village and Labour Corps | 413 | 330 | 117 | .. | 860 | 101 | 8.51 |
| 31 | Quarry Nos. 1 and 2 and other quarries | 270 | 144 | 10 | .. | 424 | 102 | 4.16 |
| 32 | Scattered Hamlets behind Cantonment Station and Chinaser and Vagri Villages | 446 | 329 | 84 | .. | 859 | 187 | 4.59 |
| 33 | Baba Islands | 1,066 | 113 | 21 | .. | 1,200 | 283 | 4.24 |
| 34 | Bhit Islands | 631 | 165 | .. | .. | 796 | 156 | 5.0 |
| 35 | Shamspir and Goth Mahomed | 449 | 15 | .. | .. | 464 | 106 | 4.38 |
| 36 | Bunker Island | 4 | .. | .. | .. | 4 | 2 | 2.0 |
| 37 | Port Keamari with other Port area (viz. Thole Produce Yard, Mansfield Import Yard and West Wharf) | 10,129 | 1,076 | 246 | 21 | 11,472 | 465 | 24.67 |
| 38 | Maurypur | 1,059 | 319 | 22 | .. | 1,400 | 390 | 3.59 |
| 39 | Railway area including City, Bunder and Cantonment Stations and Reception and Hump Yard and Platform population | 5,083 | 914 | 42 | .. | 6,039 | 1,786 | 3.38 |

TENEMENTS BY ROOMS AND POPULATION.

| Serial No. of Quarter. | Name of Quarter. | Tenements with | Total number of tenements of each class. | Percentage of each class of tenements to total tenements. | Total number of occupants of each class of tenements. | Percentage borne by population in each class of tenements to total population. | Average number of occupants per room in each class of tenements. |
|------------------------|------------------------------|------------------|--|---|---|--|--|
| 1 | 2 | 3 | 4 | 5 | 6 | 7 | 8 |
| | Grand Total for Karachi City | Total | 57,046 | | 340,773 | | |
| | | 1 Room | 37,708 | 66 | 140,838 | 58 | 3.74 |
| | | 2 Rooms | 12,683 | 22 | 57,827 | 24 | 2.27 |
| | | 3 Rooms | 3,646 | 6 | 20,194 | 8 | 1.85 |
| | | 4 Rooms | 1,409 | 3 | 9,801 | 5 | 1.67 |
| | | 5 Rooms | 430 | 1 | 3,517 | 1 | 1.56 |
| | | 6 Rooms and over | 1,000 | 2 | 8,806 | 4 | |
| 1 | Old Town | Total | 1,485 | | 8,713 | | |
| | | 1 Room | 587 | 36 | 1,418 | 16 | 2.66 |
| | | 2 Rooms | 513 | 34 | 2,693 | 31 | 2.62 |
| | | 3 Rooms | 261 | 18 | 1,748 | 20 | 2.23 |
| | | 4 Rooms | 120 | 8 | 868 | 10 | 1.81 |
| | | 5 Rooms | 68 | 5 | 610 | 7 | 1.79 |
| | | 6 Rooms and over | 136 | 9 | 1,576 | 16 | |
| 2 | Lea | Total | 132 | | 934 | | |
| | | 1 Room | 44 | 35 | 200 | 21 | 4.35 |
| | | 2 Rooms | 40 | 37 | 351 | 38 | 3.58 |
| | | 3 Rooms | 12 | 9 | 108 | 12 | 3.00 |
| | | 4 Rooms | 20 | 15 | 165 | 18 | 3.06 |
| | | 5 Rooms | 1 | 1 | 12 | 1 | 2.40 |
| | | 6 Rooms and over | 4 | 3 | 98 | 10 | |
| 3 | Napier | Total | 2,163 | | 9,932 | | |
| | | 1 Room | 1,336 | 62 | 4,560 | 46 | 3.41 |
| | | 2 Rooms | 556 | 26 | 3,021 | 30 | 2.72 |
| | | 3 Rooms | 109 | 4 | 707 | 7 | 2.36 |
| | | 4 Rooms | 88 | 4 | 722 | 7 | 2.05 |
| | | 5 Rooms | 17 | 1 | 147 | 2 | 1.73 |
| | | 6 Rooms and over | 66 | 3 | 763 | 8 | 1.83 |
| 4 | Market | Total | 1,380 | | 6,509 | | |
| | | 1 Room | 742 | 54 | 2,656 | 41 | 3.58 |
| | | 2 Rooms | 421 | 30 | 2,159 | 33 | 2.57 |
| | | 3 Rooms | 101 | 7 | 658 | 10 | 2.17 |
| | | 4 Rooms | 33 | 4 | 441 | 7 | 2.68 |
| | | 5 Rooms | 25 | 2 | 188 | 3 | 1.50 |
| | | 6 Rooms and over | 38 | 3 | 407 | 6 | |
| 5 | Bunder | Total | 806 | | 3,171 | | |
| | | 1 Room | 577 | 72 | 2,066 | 65 | 3.58 |
| | | 2 Rooms | 153 | 19 | 713 | 22 | 2.33 |
| | | 3 Rooms | 60 | 7 | 244 | 8 | 1.36 |
| | | 4 Rooms | 8 | 1 | 52 | 2 | 1.62 |
| | | 5 Rooms | 5 | 1 | 64 | 2 | 2.06 |
| | | 6 Rooms and over | 3 | | 30 | 1 | |
| 6 | Machi Meani | Total | 1,896 | | 8,777 | | |
| | | 1 Room | 1,014 | 53 | 4,170 | 48 | 4.11 |
| | | 2 Rooms | 785 | 40 | 3,505 | 41 | 2.35 |
| | | 3 Rooms | 53 | 3 | 345 | 4 | 2.17 |
| | | 4 Rooms | 21 | 1 | 163 | 2 | 1.94 |
| | | 5 Rooms | 10 | 1 | 67 | 1 | 1.34 |
| | | 6 Rooms and over | 33 | 2 | 437 | 4 | |
| 7 | Queen's Road | Total | 49 | | 153 | | |
| | | 1 Room | 33 | 67 | 86 | 56 | 2.61 |
| | | 2 Rooms | 12 | 25 | 44 | 29 | 1.83 |
| | | 3 Rooms | | | | | |
| | | 4 Rooms | | | | | |
| | | 5 Rooms | 1 | 2 | 9 | 6 | 1.80 |
| | | 6 Rooms and over | 3 | 6 | 14 | 9 | |

| Serial No. of Quarter. | Name of Quarter. | Tenements with | Total number of tenements of each class. | Percentage of each class of tenements to total tenements. | Total number of occupants of each class of tenements. | Percentage borne by population in each class of tenements to total population. | Average number of occupants per room in each class of tenements. |
|------------------------|-----------------------|------------------|--|---|---|--|--|
| 1 | 2 | 3 | 4 | 5 | 6 | 7 | 8 |
| 8 | Railway | Total | 115 | | 348 | | |
| | | 1 Room | 94 | 82 | 280 | 80 | 2'08 |
| | | 2 Rooms | 12 | 10 | 42 | 12 | 1'75 |
| | | 3 Rooms | 1 | 1 | 4 | 1 | 1'33 |
| | | 4 Rooms | | | | | |
| | | 5 Rooms | 2 | 2 | 2 | 1 | 2'00 |
| | | 6 Rooms and over | 6 | 5 | 20 | 6 | |
| 9 | Seral | Total | 2,639 | | 12,987 | | |
| | | 1 Room | 1,294 | 49 | 4,753 | 37 | 3'67 |
| | | 2 Rooms | 927 | 35 | 4,955 | 38 | 2'67 |
| | | 3 Rooms | 255 | 10 | 1,628 | 13 | 2'13 |
| | | 4 Rooms | 86 | 3 | 702 | 5 | 2'07 |
| | | 5 Rooms | 26 | 1 | 249 | 2 | 1'02 |
| | | 6 Rooms and over | 52 | 2 | 699 | 5 | |
| 10 | Ramabagh | Total | 2,331 | | 11,471 | | |
| | | 1 Room | 524 | 23 | 1,698 | 15 | 3'24 |
| | | 2 Rooms | 1,075 | 46 | 4,854 | 42 | 2'25 |
| | | 3 Rooms | 353 | 15 | 2,129 | 19 | 2'01 |
| | | 4 Rooms | 244 | 10 | 1,506 | 13 | 1'55 |
| | | 5 Rooms | 43 | 2 | 506 | 4 | 2'33 |
| | | 6 Rooms and over | 22 | 4 | 778 | 7 | |
| 11 | Jail | Total | 1,679 | | 7,487 | | |
| | | 1 Room | 527 | 31 | 1,736 | 23 | 3'29 |
| | | 2 Rooms | 881 | 53 | 3,814 | 51 | 2'16 |
| | | 3 Rooms | 142 | 8 | 958 | 13 | 2'25 |
| | | 4 Rooms | 91 | 6 | 659 | 9 | 1'75 |
| | | 5 Rooms | 13 | 1 | 77 | 1 | 1'18 |
| | | 6 Rooms and over | 22 | 1 | 243 | 3 | |
| 12 | Ranchore | Total | 6,543 | | 24,924 | | |
| | | 1 Room | 5,001 | 76 | 18,382 | 74 | 3'68 |
| | | 2 Rooms | 1,279 | 20 | 5,151 | 21 | 2'02 |
| | | 3 Rooms | 189 | 3 | 849 | 3 | 1'51 |
| | | 4 Rooms | 49 | 1 | 292 | 1 | 1'49 |
| | | 5 Rooms | 5 | | 76 | | 3'04 |
| | | 6 Rooms and over | 21 | | 174 | 1 | |
| 13 | Ramswami | Total | 1,855 | | 7,038 | | |
| | | 1 Room | 464 | 25 | 1,197 | 17 | 2'58 |
| | | 2 Rooms | 1,143 | 62 | 4,497 | 64 | 1'97 |
| | | 3 Rooms | 190 | 10 | 902 | 13 | 1'58 |
| | | 4 Rooms | 40 | 2 | 306 | 4 | 1'91 |
| | | 5 Rooms | 5 | | 22 | | 3'88 |
| | | 6 Rooms and over | 15 | 1 | 114 | 2 | |
| 14 | Harchandrai Vishandas | Total | 682 | | 2,251 | | |
| | | 1 Room | 282 | 38 | 757 | 34 | 2'89 |
| | | 2 Rooms | 396 | 58 | 1,947 | 86 | 1'70 |
| | | 3 Rooms | 13 | 2 | 53 | 2 | 1'36 |
| | | 4 Rooms | 7 | 1 | 53 | 2 | 1'69 |
| | | 5 Rooms | 1 | | 16 | 1 | 3'20 |
| | | 6 Rooms and over | 3 | 1 | 25 | 1 | |
| 15 | Soldier Bazar | Total | 319 | | 1,468 | | |
| | | 1 Room | 90 | 28 | 333 | 22 | 2'70 |
| | | 2 Rooms | 160 | 50 | 792 | 53 | 2'34 |
| | | 3 Rooms | 40 | 13 | 232 | 16 | 1'93 |
| | | 4 Rooms | 13 | 4 | 81 | 5 | 1'56 |
| | | 5 Rooms | 4 | 1 | 86 | 6 | 1'90 |
| | | 6 Rooms and over | 3 | 1 | 12 | 1 | |

| Serial No. of Quarter | Name of Quarter | Tenements with | Total number of tenements of each class. | Percentage of each class of tenements to total tenements. | Total number of occupants of each class of tenements. | Percentage borne by population in each class of tenements to total population. | Average number of occupants per room in each class of tenements. |
|-----------------------|-------------------------------|---------------------|--|---|---|--|--|
| 1 | 2 | 3 | 4 | 5 | 6 | 7 | 8 |
| 16 | New Jail | Total .. | 179 | | 1,140 | | |
| | | 1 Room .. | 175 | 97 | 1,127 | 99 | 6'44 |
| | | 2 Rooms .. | 2 | 1 | 7 | 1 | 1'75 |
| | | 3 Rooms .. | 1 | 1 | 5 | | 1'67 |
| | | 4 Rooms .. | 1 | 1 | 1 | | 1'25 |
| | | 5 Rooms .. | | | | | |
| | | 6 Rooms and over .. | | | | | |
| 17 | Preedy | Total .. | 457 | | 1,782 | | |
| | | 1 Room .. | 290 | 64 | 918 | 52 | 3'17 |
| | | 2 Rooms .. | 45 | 10 | 162 | 9 | 1'80 |
| | | 3 Rooms .. | 29 | 6 | 157 | 9 | 1'80 |
| | | 4 Rooms .. | 35 | 8 | 185 | 10 | 1'82 |
| | | 5 Rooms .. | 20 | 4 | 97 | 5 | 1'97 |
| | | 6 Rooms and over .. | 28 | 8 | 263 | 15 | |
| 18 | Saddar Bazar | Total .. | 2,191 | | 10,193 | | |
| | | 1 Room .. | 1,309 | 60 | 5,476 | 54 | 4'18 |
| | | 2 Rooms .. | 611 | 28 | 3,214 | 31 | 2'63 |
| | | 3 Rooms .. | 141 | 6 | 630 | 6 | 1'40 |
| | | 4 Rooms .. | 75 | 3 | 500 | 5 | 1'67 |
| | | 5 Rooms .. | 11 | 1 | 87 | 1 | 1'58 |
| | | 6 Rooms and over .. | 44 | 2 | 286 | 3 | |
| 19 | Civil Lines | Total .. | 1,742 | | 4,364 | | |
| | | 1 Room .. | 1,390 | 80 | 3,161 | 72 | 2'26 |
| | | 2 Rooms .. | 131 | 8 | 457 | 10 | 1'74 |
| | | 3 Rooms .. | 50 | 3 | 158 | 4 | 1'65 |
| | | 4 Rooms .. | 46 | 3 | 151 | 3 | 1'82 |
| | | 5 Rooms .. | 21 | 1 | 97 | 2 | 1'64 |
| | | 6 Rooms and over .. | 65 | 5 | 370 | 9 | |
| 20 | Frere Town and Bath Island .. | Total .. | 873 | | 2,238 | | |
| | | 1 Room .. | 601 | 69 | 1,382 | 62 | 2'20 |
| | | 2 Rooms .. | 56 | 6 | 181 | 8 | 1'62 |
| | | 3 Rooms .. | 98 | 11 | 267 | 12 | 1'91 |
| | | 4 Rooms .. | 62 | 7 | 214 | 10 | 1'86 |
| | | 5 Rooms .. | 21 | 3 | 78 | 3 | 1'74 |
| | | 6 Rooms and over .. | 35 | 4 | 116 | 5 | |
| 21 | Clifton | Total .. | 133 | | 419 | | |
| | | 1 Room .. | 118 | 89 | 306 | 74 | 2'59 |
| | | 2 Rooms .. | 1 | 1 | 8 | 2 | 4'00 |
| | | 3 Rooms .. | 1 | 1 | 9 | 2 | 3'00 |
| | | 4 Rooms .. | | | | | |
| | | 5 Rooms .. | | | | | |
| | | 6 Rooms and over .. | 13 | 9 | 92 | 22 | |
| 22 | Girri | Total .. | 208 | | 1,024 | | |
| | | 1 Room .. | 208 | 100 | 1,024 | 100 | 4'02 |
| | | 2 Rooms .. | | | | | |
| | | 3 Rooms .. | | | | | |
| | | 4 Rooms .. | | | | | |
| | | 5 Rooms .. | | | | | |
| | | 6 Rooms and over .. | | | | | |
| 23 | Garden (East and West) | Total .. | 1,886 | | 8,000 | | |
| | | 1 Room .. | 1,234 | 65 | 4,462 | 56 | 3'44 |
| | | 2 Rooms .. | 209 | 11 | 1,050 | 13 | 2'51 |
| | | 3 Rooms .. | 87 | 5 | 399 | 5 | 1'63 |
| | | 4 Rooms .. | 62 | 3 | 423 | 5 | 1'71 |
| | | 5 Rooms .. | 34 | 2 | 312 | 4 | 1'84 |
| | | 6 Rooms and over .. | 200 | 10 | 1,364 | 17 | |

| Serial No. of Quarter. | Name of Quarter. | Tenements with | Total number of tenements of each class. | Percentage of each class of tenements to total tenements. | Total number of occupants each class of tenements. | Percentage born by population in each class of tenements to total population. | Average number of occupants per room in each class of tenements. |
|------------------------|--|---------------------|--|---|--|---|--|
| 1 | 2 | 3 | 4 | 5 | 6 | 7 | 8 |
| 24 | Tahilram | Total .. | 1,221 | | 4,577 | | |
| | | 1 Room .. | 1,101 | 90 | 3,966 | 87 | 3'60 |
| | | 2 Rooms .. | 112 | 10 | 534 | 12 | 2'38 |
| | | 3 Rooms .. | 4 | | 28 | 1 | 3'17 |
| | | 4 Rooms .. | 1 | | 12 | | 3'00 |
| | | 5 Rooms .. | 2 | | 23 | | 2'30 |
| | | 6 Rooms and over .. | 1 | | 4 | | |
| 25 | Lawrence | Total .. | 3,631 | | 10,167 | | |
| | | 1 Room .. | 2,183 | 81 | 7,065 | 78 | 3'65 |
| | | 2 Rooms .. | 442 | 17 | 1,788 | 18 | 2'02 |
| | | 3 Rooms .. | 31 | 1 | 235 | 2 | 2'52 |
| | | 4 Rooms .. | 14 | 1 | 83 | 1 | 1'48 |
| | | 5 Rooms .. | 3 | | 37 | | 2'47 |
| | | 6 Rooms and over .. | 8 | | 50 | 1 | |
| 26 | Lyari | Total .. | 12,929 | | 58,816 | | |
| | | 1 Room .. | 11,243 | 87 | 49,178 | 84 | 4'37 |
| | | 2 Rooms .. | 1,267 | 10 | 6,869 | 12 | 2'71 |
| | | 3 Rooms .. | 215 | 2 | 1,284 | 2 | 1'00 |
| | | 4 Rooms .. | 148 | 1 | 1,073 | 2 | 1'81 |
| | | 5 Rooms .. | 15 | | 91 | | 1'21 |
| | | 6 Rooms and over .. | 41 | | 321 | | |
| 27 | Jamshed | Total .. | 404 | | 2,155 | | |
| | | 1 Room .. | 129 | 32 | 266 | 12 | 2'06 |
| | | 2 Rooms .. | 32 | 8 | 137 | 6 | 2'14 |
| | | 3 Rooms .. | 34 | 13 | 299 | 14 | 1'85 |
| | | 4 Rooms .. | 22 | 20 | 557 | 26 | 1'60 |
| | | 5 Rooms .. | 61 | 15 | 494 | 23 | 1'62 |
| | | 6 Rooms and over .. | 46 | 12 | 402 | 19 | |
| 28 | Artillery Marden | Total .. | 168 | | 538 | | |
| | | 1 Room .. | 116 | 69 | 317 | 59 | 2'73 |
| | | 2 Rooms .. | 49 | 24 | 141 | 26 | 1'76 |
| | | 3 Rooms .. | 7 | 4 | 30 | 6 | 1'45 |
| | | 4 Rooms .. | 1 | 1 | 17 | 3 | 4'25 |
| | | 5 Rooms .. | 1 | 1 | 2 | | 40 |
| | | 6 Rooms and over .. | 2 | 1 | 31 | 6 | |
| 29 | Trans Lyari | Total .. | 1,437 | | 5,673 | | |
| | | 1 Room .. | 1,435 | 100 | 5,660 | 100 | 3'94 |
| | | 2 Rooms .. | 2 | | 12 | | 2'25 |
| | | 3 Rooms .. | | | | | |
| | | 4 Rooms .. | | | | | |
| | | 5 Rooms .. | | | | | |
| | | 6 Rooms and over .. | | | | | |
| 30 | Tatta Naka and Goda Village and Labour Corps. | Total .. | 204 | | 860 | | |
| | | 1 Room .. | 204 | 100 | 860 | 100 | 4'22 |
| | | 2 Rooms .. | | | | | |
| | | 3 Rooms .. | | | | | |
| | | 4 Rooms .. | | | | | |
| | | 5 Rooms .. | | | | | |
| | | 6 Rooms and over .. | | | | | |
| 31 | Quarry No. 1 and 2 and Other Quarries .. | Total .. | 106 | | 424 | | |
| | | 1 Room .. | 106 | 100 | 424 | 100 | 4'00 |
| | | 2 Rooms .. | | | | | |
| | | 3 Rooms .. | | | | | |
| | | 4 Rooms .. | | | | | |
| | | 5 Rooms .. | | | | | |
| | | 6 Rooms and over .. | | | | | |

| Serial No. of Quarter. | Name of Quarter. | Tenements with | Total number of tenements of each class. | Percentage of each class of tenements to total tenements. | Total number of occupants of each class of tenements. | Percentage born by population in each class of tenements to total population. | Average number of occupants per room in each class of tenements. |
|------------------------|---|---------------------|--|---|---|---|--|
| 1 | 2 | 3 | 4 | 5 | 6 | 7 | 8 |
| 32 | Scattered Hamlets, behind Cantonment station and Chinasser and Vagri Villages. | Total .. | 191 | | 859 | | |
| | | 1 Room .. | 191 | 100 | 859 | 100 | 4.49 |
| | | 2 Rooms .. | | | | | |
| | | 3 Rooms .. | | | | | |
| | | 4 Rooms .. | | | | | |
| | | 5 Rooms .. | | | | | |
| | | 6 Rooms and over .. | | | | | |
| 33 | Baba Islands .. | Total .. | 317 | | 1,300 | | |
| | | 1 Room .. | 146 | 46 | 529 | 44 | 3.02 |
| | | 2 Rooms .. | 141 | 44 | 532 | 44 | 1.89 |
| | | 3 Rooms .. | 23 | 8 | 116 | 10 | 1.55 |
| | | 4 Rooms .. | 5 | 2 | 25 | 2 | 1.15 |
| | | 5 Rooms .. | | | | | |
| | | 6 Rooms and over .. | | | | | |
| 34 | Bhit Islands .. | Total .. | 192 | | 796 | | |
| | | 1 Room .. | 108 | 55 | 431 | 34 | 4.07 |
| | | 2 Rooms .. | 75 | 39 | 313 | 39 | 2.08 |
| | | 3 Rooms .. | 11 | 6 | 52 | 7 | 1.58 |
| | | 4 Rooms .. | | | | | |
| | | 5 Rooms .. | | | | | |
| | | 6 Rooms and over .. | | | | | |
| 35 | Shampr and Goth Mahomed .. | Total .. | 124 | | 464 | | |
| | | 1 Room .. | 43 | 34 | 149 | 32 | 3.47 |
| | | 2 Rooms .. | 53 | 43 | 190 | 41 | 1.79 |
| | | 3 Rooms .. | 23 | 19 | 94 | 20 | 1.36 |
| | | 4 Rooms .. | 5 | 4 | 31 | 7 | 1.55 |
| | | 5 Rooms .. | | | | | |
| | | 6 Rooms and over .. | | | | | |
| 36 | Bunder Island .. | Total .. | 3 | | 4 | | |
| | | 1 Room .. | 3 | 100 | 4 | 100 | 1.33 |
| | | 2 Rooms .. | | | | | |
| | | 3 Rooms .. | | | | | |
| | | 4 Rooms .. | | | | | |
| | | 5 Rooms .. | | | | | |
| | | 6 Rooms and over .. | | | | | |
| 37 | Keamari with other Port Area (viz. Thole Produce Yard and West Wharf). | Total .. | 2,673 | | 11,472 | | |
| | | 1 Room .. | 606 | 23 | 2,026 | 18 | 3.34 |
| | | 2 Rooms .. | 847 | 32 | 2,949 | 26 | 1.74 |
| | | 3 Rooms .. | 1,052 | 39 | 6,569 | 48 | 1.76 |
| | | 4 Rooms .. | 78 | 3 | 462 | 4 | 1.48 |
| | | 5 Rooms .. | 39 | 1 | 125 | 1 | .83 |
| | | 6 Rooms and over .. | 60 | 2 | 341 | 3 | |
| 38 | Maurypur .. | Total .. | 377 | | 1,400 | | |
| | | 1 Room .. | 304 | 81 | 1,032 | 74 | 3.39 |
| | | 2 Rooms .. | 64 | 17 | 302 | 22 | 2.36 |
| | | 3 Rooms .. | 5 | 1 | 52 | 4 | 3.47 |
| | | 4 Rooms .. | 1 | | 6 | | 1.50 |
| | | 5 Rooms .. | 3 | 1 | 8 | | .53 |
| | | 6 Rooms and over .. | | | | | |
| 39 | Railway Area including City Bunder and Cantonment Stations and reception and Hump Yard and Platform Population. | Total .. | 2,278 | | 6,029 | | |
| | | 1 Room .. | 2,007 | 88 | 5,022 | 83 | 2.51 |
| | | 2 Rooms .. | 202 | 9 | 652 | 11 | 1.61 |
| | | 3 Rooms .. | 43 | 2 | 235 | 4 | 1.82 |
| | | 4 Rooms .. | 11 | 1 | 52 | 1 | 1.18 |
| | | 5 Rooms .. | 2 | | 13 | | 1.50 |
| | | 6 Rooms and over .. | 11 | | 55 | 1 | |

DETAILS OF ONE-ROOMED TENEMENTS CONTAINING MORE THAN ONE FAMILY.

| Serial No. of quarter. | Name of Quarter. | | | | One-roomed tenements containing | | | Total. |
|------------------------------|---|--|--|--|---------------------------------|-------------|-------------------------|--------|
| | | | | | 2 Families. | 3 Families. | 4 Families and over. | |
| 1 | 2 | | | | 3 | 4 | 5 | 6 |
| | Grand Total for Karachi City | | | | 1,104 | 198 | 118 | 1,420 |
| 1 | Old Town | | | | 8 | 3 | | 11 |
| 2 | Lea | | | | | | | |
| 3 | Napier | | | | 84 | 10 | 23 | 117 |
| 4 | Market | | | | 20 | | | 20 |
| 5 | Bunder | | | | 4 | | | 4 |
| 6 | Machi Meani | | | | 38 | 4 | 3 | 45 |
| 7 | Queen's Road | | | | 2 | | | 2 |
| 8 | Railway | | | | 1 | | | 1 |
| 9 | Serai | | | | 18 | 2 | 1 | 21 |
| 10 | Rambaugh | | | | 42 | 3 | 1 | 46 |
| 11 | Jail | | | | 10 | 4 | 1 | 15 |
| 12 | Ranchore | | | | 55 | 6 | | 61 |
| 13 | Ramswami | | | | 6 | | | 6 |
| 14 | Harchandrai Vishandas | | | | 17 | 3 | 2 | 22 |
| 15 | Soldier Bazar | | | | | 2 | | 2 |
| 16 | New Jail | | | | | | | |
| 17 | Proedy | | | | 3 | | 2 | 5 |
| 18 | Saddar Bazar | | | | 9 | | 21 | 30 |
| 19 | Civil Lines | | | | 78 | 16 | 10 | 104 |
| 20 | Frere Town and Bath Island | | | | 12 | | 1 | 13 |
| 21 | Clifton | | | | 1 | | | 1 |
| 22 | Gizri | | | | 9 | 1 | | 10 |
| 23 | Garden (East and West) | | | | 14 | | 1 | 15 |
| 24 | Tahilram | | | | 43 | 11 | 10 | 64 |
| 25 | Lawrence | | | | 43 | 6 | 2 | 51 |
| 26 | Lyari | | | | 395 | 97 | 35 | 527 |
| 27 | Jamshed | | | | 7 | | | 7 |
| 28 | Artillery Maidan | | | | 1 | | | 1 |
| 29 | Trans Lyari | | | | 22 | 1 | | 23 |
| 30 | Tatta Naka and Goda village and Labour Corps | | | | 30 | 2 | | 32 |
| 31 | Quarry No. 1 and 2 and other Quarries | | | | | | | |
| 32 | Scattered Hamlets, behind Cantonment Station and Chinaser and Vagri villages | | | | 2 | | | 2 |
| 33 | Baba Islands | | | | 9 | 2 | | 11 |
| 34 | Blit Islands | | | | 9 | | | 9 |
| 35 | Shamspir and Goth Mahomed | | | | 3 | | | 3 |
| 36 | Bunker Island | | | | 1 | | | 1 |
| 37 | Keamari with other Port Area (viz., Thole Produce Yard and West Wharf) | | | | 14 | | | 14 |
| 38 | Maurypur | | | | 6 | 2 | | 8 |
| 39 | Railway Area including City Bunder and Cantonment Stations, and Reception and Hump Yard and Platform Population | | | | 88 | 23 | 5 | 116 |

TENEMENTS BY ROOMS AND

This is an amplification of Housing Table VI-A—

| Serial No. of Quarter. | Name of Quarter. | Total No. of buildings. | Total number of persons. | Religion. | Total number of separate tenements occupied by persons of each religion with | | | | | |
|------------------------|---------------------------------|-------------------------|--------------------------|-------------------|--|------------|--------------|-------------|-------------|---------------------|
| | | | | | One room. | Two rooms. | Three rooms. | Four rooms. | Five rooms. | Six rooms and over. |
| 1 | 2 | 3 | 4 | 5 | 6 | 7 | 8 | 9 | 10 | 11 |
| | | | | Total .. | 37,708 | 12,883 | 3,646 | 1,469 | 450 | 1,090 |
| | Grand Total for Karachi City .. | 24,097 | 240,773 | Hindu .. | 17,233 | 7,645 | 1,902 | 823 | 242 | 491 |
| | | | | Muslim .. | 19,289 | 4,241 | 1,370 | 386 | 86 | 321 |
| | | | | Jain .. | 3 | 17 | 10 | 1 | .. | 1 |
| | | | | Zoroastrian .. | 102 | 121 | 114 | 52 | 27 | 62 |
| | | | | Christian .. | 801 | 458 | 174 | 186 | 87 | 194 |
| | | | | Jew and others .. | 184 | 145 | 67 | 17 | 7 | 20 |
| | | | | Sikh .. | 94 | 56 | 2 | 4 | 1 | 1 |
| | | | | Tribal .. | 2 | .. | .. | .. | .. | .. |
| | | | | Total .. | 387 | 513 | 261 | 120 | 68 | 136 |
| 1 | Old Town .. | 804 | 8,713 | Hindu .. | 569 | 468 | 243 | 117 | 65 | 128 |
| | | | | Muslim .. | 17 | 45 | 18 | 3 | 3 | 8 |
| | | | | Jew and others .. | 1 | .. | .. | .. | .. | .. |
| | | | | Total .. | 46 | 49 | 13 | 20 | 1 | 4 |
| 2 | Lea .. | 37 | 834 | Hindu .. | 41 | 48 | 12 | 19 | .. | 4 |
| | | | | Muslim .. | 2 | 1 | .. | .. | .. | .. |
| | | | | Christian .. | 1 | .. | .. | .. | .. | .. |
| | | | | Jew and others .. | 2 | .. | .. | 1 | 1 | .. |
| | | | | Total .. | 1,336 | 556 | 100 | 88 | 17 | 66 |
| 3 | Napier .. | 562 | 9,022 | Hindu .. | 1,034 | 392 | 54 | 48 | 11 | 45 |
| | | | | Muslim .. | 250 | 160 | 48 | 40 | 6 | 18 |
| | | | | Jew and others .. | 2 | 4 | .. | .. | .. | .. |
| | | | | Total .. | 742 | 421 | 101 | 53 | 25 | 38 |
| 4 | Market .. | 450 | 6,509 | Hindu .. | 683 | 248 | 91 | 42 | 19 | 28 |
| | | | | Muslim .. | 59 | 70 | 19 | 11 | 6 | 9 |
| | | | | Jain .. | .. | .. | 1 | .. | .. | .. |
| | | | | Jew and others .. | .. | 3 | .. | .. | .. | 1 |
| | | | | Total .. | 577 | 153 | 60 | 8 | 5 | 3 |
| 5 | Funder .. | 114 | 3,171 | Hindu .. | 540 | 130 | 32 | 7 | 5 | 3 |
| | | | | Muslim .. | 30 | 22 | 28 | 1 | .. | .. |
| | | | | Jew and others .. | 7 | 1 | .. | .. | .. | .. |
| | | | | Total .. | 1,014 | 765 | 53 | 21 | 10 | 33 |
| 6 | Machi Menai .. | 279 | 8,777 | Hindu .. | 429 | 452 | 27 | 6 | 3 | 12 |
| | | | | Muslim .. | 585 | 307 | 26 | 14 | 7 | 21 |
| | | | | Christian .. | .. | .. | .. | 1 | .. | .. |
| | | | | Jew and others .. | .. | 6 | .. | .. | .. | .. |
| | | | | Total .. | 33 | 12 | .. | .. | 1 | 3 |
| 7 | Queen's Road .. | 22 | 153 | Hindu .. | 20 | 9 | .. | .. | .. | 1 |
| | | | | Muslim .. | 7 | .. | .. | .. | .. | .. |
| | | | | Zoroastrian .. | 1 | .. | .. | .. | 1 | .. |
| | | | | Christian .. | 4 | 3 | .. | .. | .. | 2 |
| | | | | Jew and others .. | 1 | .. | .. | .. | .. | .. |
| | | | | Total .. | 94 | 12 | 1 | .. | 2 | 6 |
| 8 | Railway .. | 62 | 348 | Hindu .. | 69 | 10 | 1 | .. | .. | 1 |
| | | | | Muslim .. | 22 | 2 | .. | .. | .. | 2 |
| | | | | Christian .. | 1 | .. | .. | .. | 2 | 3 |
| | | | | Jew and others .. | 2 | .. | .. | .. | .. | .. |
| | | | | Total .. | 1,294 | 827 | 233 | 86 | 26 | 52 |
| 9 | Seral .. | 555 | 12,987 | Hindu .. | 1,161 | 766 | 207 | 63 | 13 | 38 |
| | | | | Muslim .. | 126 | 149 | 41 | 19 | 5 | 13 |
| | | | | Zoroastrian .. | 2 | 9 | .. | .. | 1 | 1 |
| | | | | Christian .. | 2 | 1 | 1 | 2 | 7 | .. |
| | | | | Jew and others .. | 3 | 2 | 6 | .. | .. | .. |

POPULATION BY RELIGION.

the statistics being given separately for the different Religions.

| Total number of tenements of all kinds occupied by members of each religion. | Total number of members of each religion occupying tenements with | | | | | | Total number of members of each religion occupying tenements of all kinds. | Percentage of total population of each religion occupying each class of tenements with | | | | | |
|--|---|------------|--------------|-------------|-------------|---------------------|--|--|------------|--------------|-------------|-------------|---------------------|
| | One room. | Two rooms. | Three rooms. | Four rooms. | Five rooms. | Six rooms and over. | | One room. | Two rooms. | Three rooms. | Four rooms. | Five rooms. | Six rooms and over. |
| | | | | | | | | | | | | | |
| 12 | 13 | 14 | 15 | 16 | 17 | 18 | 19 | 20 | 21 | 22 | 23 | 24 | 25 |
| 57,046 | 140,838 | 57,527 | 20,194 | 9,801 | 3,517 | 8,896 | 340,773 | 59 | 24 | 8 | 4 | 1 | 4 |
| 28,836 | 58,155 | 33,798 | 11,109 | 5,669 | 2,105 | 4,494 | 115,339 | 50 | 29 | 10 | 5 | 2 | 4 |
| 25,693 | 78,838 | 20,216 | 7,594 | 2,832 | 700 | 3,035 | 113,155 | 69 | 18 | 7 | 2 | 1 | 3 |
| 38 | 9 | 100 | 76 | 7 | .. | 7 | 109 | 4 | 59 | 38 | 4 | .. | 4 |
| 478 | 389 | 525 | 492 | 297 | 186 | 404 | 2,284 | 17 | 23 | 21 | 13 | 8 | 18 |
| 1,900 | 2,592 | 2,022 | 630 | 839 | 467 | 815 | 7,965 | 35 | 27 | 9 | 12 | 6 | 11 |
| 440 | 569 | 664 | 341 | 99 | 51 | 123 | 1,847 | 31 | 36 | 18 | 5 | 3 | 7 |
| 159 | 292 | 292 | 12 | 58 | 8 | 18 | 590 | 49 | 24 | 2 | 10 | 1 | 4 |
| 2 | 3 | .. | .. | .. | .. | .. | 3 | 100 | .. | .. | .. | .. | .. |
| 1,485 | 1,418 | 2,693 | 1,748 | 868 | 610 | 1,376 | 8,713 | 16 | 31 | 20 | 10 | 7 | 16 |
| 1,390 | 1,346 | 2,452 | 1,610 | 850 | 582 | 1,276 | 8,116 | 17 | 30 | 20 | 10 | 7 | 16 |
| 94 | 69 | 241 | 138 | 18 | 28 | 100 | 594 | 12 | 40 | 23 | 8 | 3 | 17 |
| 1 | 3 | .. | .. | .. | .. | .. | 3 | 100 | .. | .. | .. | .. | .. |
| 132 | 300 | 351 | 108 | 165 | 12 | 98 | 934 | 21 | 38 | 12 | 18 | 1 | 10 |
| 124 | 186 | 350 | 108 | 161 | .. | 98 | 903 | 20 | 39 | 12 | 18 | .. | 11 |
| 3 | 3 | 1 | .. | .. | .. | .. | 4 | 75 | 25 | .. | .. | .. | .. |
| 1 | 3 | .. | .. | .. | .. | .. | 3 | 100 | .. | .. | .. | .. | .. |
| 4 | 8 | .. | .. | 4 | 12 | .. | 24 | 23 | .. | .. | 17 | 50 | .. |
| 2,163 | 4,580 | 3,021 | 707 | 722 | 147 | 755 | 9,922 | 46 | 30 | 7 | 7 | 2 | 8 |
| 1,637 | 3,688 | 2,031 | 361 | 404 | 96 | 556 | 7,137 | 52 | 28 | 5 | 6 | 1 | 8 |
| 520 | 868 | 968 | 346 | 318 | 50 | 209 | 2,759 | 31 | 45 | 13 | 12 | 1 | 8 |
| 6 | 4 | 22 | .. | .. | .. | .. | 26 | 15 | 85 | .. | .. | .. | .. |
| 1,380 | 2,656 | 2,159 | 658 | 441 | 188 | 407 | 6,509 | 41 | 33 | 10 | 7 | 3 | 8 |
| 1,201 | 2,371 | 1,648 | 497 | 335 | 137 | 301 | 5,289 | 45 | 31 | 9 | 6 | 3 | 6 |
| 174 | 285 | 498 | 160 | 106 | 51 | 101 | 1,201 | 24 | 42 | 13 | 9 | 4 | 8 |
| 1 | .. | .. | 1 | .. | .. | .. | 1 | .. | .. | 100 | .. | .. | .. |
| 4 | .. | 13 | .. | .. | .. | 5 | 18 | .. | 72 | .. | .. | .. | 28 |
| 806 | 2,068 | 713 | 244 | 53 | 64 | 30 | 3,171 | 65 | 22 | 8 | 2 | 2 | 1 |
| 717 | 1,950 | 588 | 144 | 46 | 64 | 30 | 2,822 | 69 | 21 | 5 | 2 | 2 | 1 |
| 81 | 100 | 124 | 100 | 6 | .. | .. | 330 | 30 | 38 | 30 | 2 | .. | .. |
| 8 | 18 | 1 | .. | .. | .. | .. | 19 | 95 | 5 | .. | .. | .. | .. |
| 1,896 | 4,170 | 3,596 | 345 | 163 | 67 | 427 | 9,777 | 49 | 39 | 4 | 2 | 1 | 5 |
| 929 | 1,563 | 1,953 | 162 | 56 | 41 | 141 | 3,918 | 40 | 50 | 4 | 1 | 1 | 4 |
| 900 | 2,067 | 1,627 | 183 | 90 | 26 | 296 | 4,838 | 54 | 33 | 1 | 2 | 1 | 6 |
| 1 | .. | .. | .. | 8 | .. | .. | 8 | .. | .. | .. | 100 | .. | .. |
| 6 | .. | 15 | .. | .. | .. | .. | 15 | .. | 100 | .. | .. | .. | .. |
| 49 | 86 | 44 | .. | .. | 9 | 14 | 153 | 56 | 29 | .. | .. | 6 | 9 |
| 30 | 48 | 36 | .. | .. | .. | 5 | 89 | 54 | 40 | .. | .. | .. | 6 |
| 7 | 11 | .. | .. | .. | .. | .. | 11 | 100 | .. | .. | .. | .. | .. |
| 2 | 5 | .. | .. | .. | 9 | .. | 14 | 36 | .. | .. | .. | 64 | .. |
| 9 | 9 | 8 | .. | .. | .. | 0 | 26 | 35 | 30 | .. | .. | .. | 35 |
| 1 | 13 | .. | .. | .. | .. | .. | 13 | 100 | .. | .. | .. | .. | .. |
| 115 | 230 | 42 | 4 | .. | 2 | 20 | 348 | 80 | 12 | 1 | .. | 4 | 6 |
| 81 | 202 | 35 | 4 | .. | .. | 3 | 244 | 83 | 14 | 2 | .. | .. | 1 |
| 26 | 70 | 7 | .. | .. | .. | 6 | 83 | 84 | 9 | .. | .. | .. | 7 |
| 6 | 1 | .. | .. | .. | 2 | 11 | 14 | 7 | .. | .. | .. | 14 | 79 |
| 2 | 7 | .. | .. | .. | .. | .. | 7 | 100 | .. | .. | .. | .. | .. |
| 3,839 | 4,733 | 4,955 | 1,628 | 703 | 249 | 699 | 12,987 | 37 | 38 | 13 | 5 | 2 | 5 |
| 2,248 | 4,347 | 4,211 | 1,365 | 557 | 118 | 319 | 10,917 | 40 | 39 | 12 | .. | 1 | 3 |
| 953 | 396 | 712 | 242 | 136 | 83 | 369 | 1,938 | 21 | 37 | 12 | 7 | 4 | 19 |
| 13 | 2 | 9 | .. | .. | 7 | 11 | 29 | 7 | 31 | .. | .. | 24 | 38 |
| 14 | 3 | 15 | 1 | 10 | 41 | .. | 70 | 4 | 22 | 1 | 14 | 59 | .. |
| 11 | 5 | 8 | 20 | .. | .. | .. | 33 | 15 | 24 | 61 | .. | .. | .. |

| Serial No. of Quarter. | Name of Quarter. | Total No. of buildings. | Total number of persons. | Religion. | Total number of separate tenements occupied by persons of each religion with | | | | | |
|------------------------|--------------------------|-------------------------|--------------------------|-------------------|--|------------|--------------|-------------|-------------|---------------------|
| | | | | | One room. | Two rooms. | Three rooms. | Four rooms. | Five rooms. | Six rooms and over. |
| 1 | 2 | 3 | 4 | 5 | 6 | 7 | 8 | 9 | 10 | 11 |
| | | | | Total .. | 524 | 1,075 | 353 | 244 | 43 | 92 |
| 10 | Ramlaugh .. | 423 | 11,471 | Hindu .. | 366 | 765 | 301 | 224 | 33 | 77 |
| | | | | Muslim .. | 136 | 244 | 29 | 12 | 5 | 10 |
| | | | | Zoroastrian .. | 4 | 20 | 13 | 2 | 3 | 2 |
| | | | | Christian .. | 7 | 7 | 1 | 2 | 1 | 2 |
| | | | | Jew and others .. | 1 | 4 | 9 | 1 | .. | .. |
| | | | | Sikh .. | 10 | 35 | .. | 2 | 1 | 1 |
| | | | | Total .. | 527 | 881 | 142 | 94 | 13 | 23 |
| 11 | Jail .. | 294 | 7,487 | Hindu .. | 403 | 699 | 84 | 62 | 5 | 15 |
| | | | | Muslim .. | 115 | 148 | 46 | 30 | 7 | 6 |
| | | | | Jain .. | 1 | 10 | 1 | .. | .. | .. |
| | | | | Zoroastrian .. | .. | 1 | .. | .. | .. | .. |
| | | | | Christian .. | 3 | 14 | 5 | 2 | 1 | 1 |
| | | | | Jew and others .. | 5 | 9 | 3 | .. | .. | .. |
| | | | | Total .. | 5,001 | 1,279 | 188 | 49 | 5 | 21 |
| 12 | Ranchore .. | 1,269 | 24,924 | Hindu .. | 3,943 | 1,089 | 104 | 30 | .. | 8 |
| | | | | Muslim .. | 1,038 | 161 | 30 | 18 | 2 | 12 |
| | | | | Zoroastrian .. | .. | 9 | 54 | .. | .. | .. |
| | | | | Christian .. | 8 | 8 | .. | 1 | 3 | .. |
| | | | | Jew and others .. | .. | 12 | .. | .. | .. | 1 |
| | | | | Sikh .. | 12 | .. | .. | .. | .. | .. |
| | | | | Total .. | 484 | 1,143 | 190 | 40 | 5 | 13 |
| 13 | Ramswami .. | 314 | 7,038 | Hindu .. | 414 | 944 | 132 | 22 | 5 | 6 |
| | | | | Muslim .. | 30 | 116 | 28 | 14 | .. | 3 |
| | | | | Jain .. | .. | 7 | 14 | 1 | .. | 1 |
| | | | | Zoroastrian .. | 1 | .. | .. | .. | .. | .. |
| | | | | Christian .. | .. | 10 | 6 | .. | .. | .. |
| | | | | Jew and others .. | 19 | 60 | 10 | 3 | .. | 3 |
| | | | | Total .. | 262 | 396 | 13 | 7 | 1 | 3 |
| 14 | Harchandral Vishandas .. | 437 | 2,251 | Hindu .. | 104 | 135 | 8 | 6 | .. | .. |
| | | | | Muslim .. | 148 | 254 | 9 | 1 | .. | 2 |
| | | | | Christian .. | 7 | 2 | .. | .. | .. | 1 |
| | | | | Jew and others .. | 3 | 5 | 1 | .. | 1 | .. |
| | | | | Total .. | 90 | 169 | 40 | 13 | 4 | 3 |
| 15 | Soldier Bazar .. | 196 | 1,488 | Hindu .. | 55 | 80 | 14 | 7 | 3 | 2 |
| | | | | Muslim .. | 34 | 88 | 26 | 5 | 1 | .. |
| | | | | Zoroastrian .. | .. | 1 | .. | .. | .. | 1 |
| | | | | Christian .. | 1 | .. | .. | 1 | .. | .. |
| | | | | Total .. | 175 | 2 | 1 | 1 | .. | .. |
| 16 | New Jail .. | 95 | 1,140 | Hindu .. | 61 | 1 | 1 | 1 | .. | .. |
| | | | | Muslim .. | 101 | 1 | .. | .. | .. | .. |
| | | | | Zoroastrian .. | 2 | .. | .. | .. | .. | .. |
| | | | | Christian .. | 5 | .. | .. | .. | .. | .. |
| | | | | Jew and others .. | 6 | .. | .. | .. | .. | .. |
| | | | | Total .. | 290 | 45 | 29 | 35 | 20 | 38 |
| 17 | Preedy .. | 177 | 1,782 | Hindu .. | 181 | 18 | 4 | 1 | .. | 5 |
| | | | | Muslim .. | 63 | 7 | 1 | 1 | 1 | 3 |
| | | | | Zoroastrian .. | 8 | 6 | 14 | 17 | 4 | 18 |
| | | | | Christian .. | 38 | 14 | 10 | 10 | 15 | 12 |
| | | | | Jew and others .. | 1 | .. | .. | .. | .. | .. |
| | | | | Total .. | 1,309 | 611 | 141 | 75 | 11 | 44 |
| 18 | Saddar Bazar .. | 656 | 10,193 | Hindu .. | 439 | 145 | 21 | 18 | 1 | 15 |
| | | | | Muslim .. | 502 | 182 | 73 | 17 | 2 | 13 |
| | | | | Jain .. | 1 | .. | .. | .. | .. | .. |
| | | | | Zoroastrian .. | 69 | 45 | 17 | 18 | 4 | 6 |
| | | | | Christian .. | 228 | 234 | 28 | 21 | 3 | 10 |
| | | | | Jew and others .. | 2 | 5 | 2 | .. | .. | .. |
| | | | | Sikh .. | 8 | .. | .. | 1 | .. | .. |

| Total number of tenements of all kinds occupied by members of each religion. | Total number of members of each religion occupying tenements with | | | | | | Total number of members of each religion occupying tenements of all kinds. | Percentage of total population of each religion occupying each class of tenements with | | | | | |
|--|---|------------|--------------|-------------|-------------|---------------------|--|--|------------|--------------|-------------|-------------|---------------------|
| | One room. | Two rooms. | Three rooms. | Four rooms. | Five rooms. | Six rooms and over. | | One room. | Two rooms. | Three rooms. | Four rooms. | Five rooms. | Six rooms and over. |
| 12 | 13 | 14 | 15 | 16 | 17 | 18 | 19 | 20 | 21 | 22 | 23 | 24 | 25 |
| 2,331 | 1,398 | 4,854 | 2,128 | 1,506 | 506 | 778 | 11,471 | 15 | 42 | 19 | 13 | 4 | 7 |
| 1,766 | 1,287 | 3,501 | 1,700 | 1,319 | 430 | 637 | 8,964 | 14 | 39 | 20 | 15 | 5 | 7 |
| 436 | 342 | 1,096 | 214 | 129 | 49 | 109 | 1,939 | 18 | 56 | 11 | 7 | 2 | 0 |
| 44 | 18 | 96 | 65 | 10 | 17 | 11 | 217 | 8 | 44 | 30 | 5 | 8 | 5 |
| 21 | 14 | 20 | 3 | 8 | 2 | 3 | 56 | 25 | 47 | 5 | 14 | 4 | 0 |
| 15 | 1 | 12 | 57 | 10 | .. | .. | 80 | 1 | 15 | 71 | 13 | .. | .. |
| 49 | 36 | 123 | .. | 30 | 8 | 18 | 215 | 17 | 57 | .. | 14 | 4 | 8 |
| 1,679 | 1,736 | 3,814 | 858 | 659 | 77 | 243 | 7,487 | 23 | 51 | 13 | 9 | 1 | 2 |
| 1,268 | 1,347 | 3,034 | 627 | 427 | 27 | 170 | 5,622 | 24 | 54 | 11 | 8 | .. | 3 |
| 352 | 371 | 600 | 283 | 225 | 44 | 68 | 1,691 | 23 | 38 | 18 | 14 | 3 | 4 |
| 12 | 1 | 71 | 7 | .. | .. | .. | 79 | 1 | 90 | 9 | .. | .. | .. |
| 1 | .. | 3 | .. | .. | .. | .. | 3 | .. | 100 | .. | .. | .. | .. |
| 29 | 11 | 56 | 25 | 7 | 6 | 5 | 110 | 10 | 51 | 23 | 6 | 5 | 5 |
| 17 | 6 | 60 | 16 | .. | .. | .. | 82 | 7 | 73 | 20 | .. | .. | .. |
| 6,543 | 18,382 | 5,151 | 849 | 292 | 76 | 174 | 24,924 | 74 | 21 | 3 | 1 | .. | 1 |
| 5,174 | 14,427 | 4,479 | 549 | 188 | .. | 47 | 19,890 | 73 | 23 | 3 | 1 | .. | .. |
| 1,261 | 3,876 | 527 | 134 | 101 | 65 | 125 | 4,828 | 80 | 11 | 3 | 2 | 1 | 3 |
| 63 | .. | 27 | 166 | .. | .. | .. | 193 | .. | 14 | 80 | .. | .. | .. |
| 20 | 23 | 12 | .. | 3 | 11 | .. | 79 | 29 | 53 | .. | 4 | 14 | .. |
| 13 | .. | 76 | .. | .. | .. | 2 | 78 | .. | 97 | .. | .. | .. | 5 |
| 12 | 56 | .. | .. | .. | .. | .. | 56 | 100 | .. | .. | .. | .. | .. |
| 1,855 | 1,197 | 4,497 | 902 | 306 | 22 | 114 | 7,038 | 17 | 64 | 13 | 4 | .. | 2 |
| 1,523 | 1,072 | 3,581 | 612 | 182 | 22 | 60 | 5,509 | 20 | 65 | 11 | 3 | .. | 1 |
| 191 | 65 | 537 | 138 | 97 | .. | 14 | 851 | 8 | 43 | 16 | 11 | .. | 2 |
| 23 | .. | 29 | 66 | 7 | .. | 7 | 111 | .. | 26 | 62 | 6 | .. | 6 |
| 1 | 1 | .. | .. | .. | .. | .. | 1 | 100 | .. | .. | .. | .. | .. |
| 19 | .. | 42 | 20 | .. | .. | .. | 62 | .. | 68 | 32 | .. | .. | .. |
| 101 | 59 | 328 | 64 | 20 | .. | 33 | 504 | 11 | 65 | 13 | 4 | .. | 7 |
| 682 | 757 | 1,347 | 53 | 53 | 15 | 25 | 2,251 | 24 | 60 | 2 | 3 | 1 | 1 |
| 248 | 355 | 502 | 9 | 45 | .. | .. | 914 | 29 | 55 | 1 | 5 | .. | .. |
| 414 | 323 | 793 | 37 | 5 | .. | 18 | 1,170 | 28 | 67 | 3 | .. | .. | 2 |
| 10 | 72 | 20 | .. | .. | .. | 7 | 99 | 73 | 20 | .. | .. | .. | 7 |
| 10 | 7 | 22 | 7 | .. | 18 | .. | 62 | 11 | 52 | 11 | .. | 26 | .. |
| 319 | 333 | 792 | 232 | 81 | 28 | 12 | 1,488 | 22 | 53 | 16 | 5 | 3 | 1 |
| 161 | 197 | 379 | 80 | 43 | 29 | 5 | 731 | 27 | 52 | 11 | 6 | 4 | .. |
| 154 | 185 | 410 | 152 | 30 | 9 | .. | 796 | 18 | 56 | 21 | 4 | 1 | .. |
| 2 | .. | 3 | .. | .. | .. | 9 | 12 | .. | 25 | .. | .. | .. | 75 |
| 2 | 1 | .. | .. | 8 | .. | .. | 9 | 11 | .. | .. | 89 | .. | .. |
| 179 | 1,127 | 7 | 5 | 1 | .. | .. | 1,140 | 99 | 1 | .. | .. | .. | .. |
| 64 | 355 | 5 | 5 | 1 | .. | .. | 366 | 98 | 1 | 1 | .. | .. | .. |
| 102 | 753 | 2 | .. | .. | .. | .. | 765 | 100 | .. | .. | .. | .. | .. |
| 2 | 2 | .. | .. | .. | .. | .. | 2 | 100 | .. | .. | .. | .. | .. |
| 5 | 11 | .. | .. | .. | .. | .. | 11 | 100 | .. | .. | .. | .. | .. |
| 6 | 6 | .. | .. | .. | .. | .. | 6 | 100 | .. | .. | .. | .. | .. |
| 457 | 918 | 162 | 157 | 185 | 97 | 263 | 1,782 | 52 | 9 | 9 | 10 | 5 | 15 |
| 209 | 644 | 71 | 20 | 8 | .. | 41 | 784 | 82 | 9 | 8 | 1 | .. | 5 |
| 75 | 135 | 23 | 4 | 1 | 1 | 20 | 190 | 71 | 12 | 2 | 1 | 1 | 13 |
| 67 | 28 | 26 | 77 | 94 | 32 | 128 | 285 | 7 | 7 | 29 | 25 | 8 | 29 |
| 105 | 105 | 42 | 56 | 82 | 61 | 68 | 417 | 25 | 10 | 14 | 20 | 15 | 16 |
| 1 | 6 | .. | .. | .. | .. | .. | 6 | 100 | .. | .. | .. | .. | .. |
| 2,191 | 5,476 | 3,214 | 620 | 500 | 87 | 296 | 10,192 | 53 | 22 | 6 | 5 | 1 | 8 |
| 639 | 1,697 | 635 | 138 | 97 | 3 | 82 | 2,562 | 64 | 24 | 5 | 4 | .. | 3 |
| 850 | 2,423 | 1,088 | 209 | 135 | 18 | 107 | 4,040 | 60 | 27 | 7 | 3 | .. | 3 |
| 1 | 6 | .. | .. | .. | .. | .. | 6 | 100 | .. | .. | .. | .. | .. |
| 159 | 274 | 249 | 111 | 115 | 27 | 51 | 837 | 39 | 30 | 13 | 14 | 4 | 6 |
| 524 | 1,036 | 1,223 | 104 | 133 | 29 | 46 | 2,571 | 40 | 48 | 4 | 5 | 1 | 2 |
| 9 | 17 | 19 | 8 | .. | .. | .. | 44 | 29 | 43 | 18 | .. | .. | .. |
| 9 | 23 | .. | .. | 20 | .. | .. | 47 | 53 | .. | .. | 47 | .. | .. |

| Serial No. of Quarter. | Name of Quarter. | Total No. of buildings. | Total number of persons. | Religion. | Total number of separate tenements occupied by persons of each religion with | | | | | |
|------------------------|--------------------------|-------------------------|--------------------------|-------------------|--|------------|--------------|-------------|-------------|---------------------|
| | | | | | One room. | Two rooms. | Three rooms. | Four rooms. | Five rooms. | Six rooms and over. |
| 1 | 2 | 3 | 4 | 5 | 6 | 7 | 8 | 9 | 10 | 11 |
| | | | | Total | 524 | 1,075 | 853 | 244 | 43 | 92 |
| 10 | Ramlaugh .. | 423 | 11,471 | Hindu .. | 368 | 765 | 501 | 224 | 33 | 77 |
| | | | | Muslim .. | 136 | 244 | 29 | 12 | 5 | 10 |
| | | | | Zoroastrian .. | 4 | 20 | 15 | 2 | 3 | 2 |
| | | | | Christian .. | 7 | 7 | 1 | 3 | 1 | 2 |
| | | | | Jew and others .. | 1 | 4 | 9 | 1 | .. | .. |
| | | | | Sikh .. | 10 | 35 | .. | 2 | 1 | 1 |
| | | | | Total | 527 | 831 | 142 | 94 | 13 | 23 |
| 11 | Jail .. | 294 | 7,487 | Hindu .. | 493 | 699 | 84 | 62 | 5 | 15 |
| | | | | Muslim .. | 116 | 148 | 46 | 30 | 7 | 6 |
| | | | | Jain .. | 1 | 10 | 1 | .. | .. | .. |
| | | | | Zoroastrian .. | .. | 1 | .. | .. | .. | .. |
| | | | | Christian .. | 3 | 14 | 8 | 2 | 1 | 1 |
| | | | | Jew and others .. | 5 | 9 | 3 | .. | .. | .. |
| | | | | Total | 5,001 | 1,279 | 188 | 49 | 5 | 21 |
| 12 | Ranchore .. | 1,269 | 24,024 | Hindu .. | 3,943 | 1,089 | 104 | 30 | .. | 8 |
| | | | | Muslim .. | 1,038 | 161 | 30 | 18 | 2 | 12 |
| | | | | Zoroastrian .. | .. | 9 | 54 | .. | .. | .. |
| | | | | Christian .. | 8 | 8 | .. | 1 | 3 | .. |
| | | | | Jew and others .. | .. | 12 | .. | .. | .. | 1 |
| | | | | Sikh .. | 12 | .. | .. | .. | .. | .. |
| | | | | Total | 464 | 1,143 | 190 | 40 | 5 | 13 |
| 13 | Ramswami .. | 314 | 7,038 | Hindu .. | 414 | 944 | 132 | 22 | 5 | 6 |
| | | | | Muslim .. | 39 | 116 | 28 | 14 | .. | 3 |
| | | | | Jain .. | .. | 7 | 14 | 1 | .. | 1 |
| | | | | Zoroastrian .. | 1 | .. | .. | .. | .. | .. |
| | | | | Christian .. | .. | 10 | 6 | .. | .. | .. |
| | | | | Jew and others .. | 19 | 66 | 10 | 3 | .. | 3 |
| | | | | Total | 262 | 396 | 13 | 7 | 1 | 3 |
| 14 | Harchandral Vishandas .. | 437 | 2,251 | Hindu .. | 104 | 135 | 8 | 6 | .. | .. |
| | | | | Muslim .. | 148 | 254 | 9 | 1 | .. | 2 |
| | | | | Christian .. | 7 | 2 | .. | .. | .. | 1 |
| | | | | Jew and others .. | 8 | 5 | 1 | .. | 1 | .. |
| | | | | Total | 90 | 169 | 40 | 13 | 4 | 3 |
| 15 | Soldier Bazar .. | 196 | 1,488 | Hindu .. | 55 | 80 | 14 | 7 | 2 | 2 |
| | | | | Muslim .. | 34 | 88 | 26 | 6 | 1 | .. |
| | | | | Zoroastrian .. | .. | 1 | .. | .. | .. | 1 |
| | | | | Christian .. | 1 | .. | .. | 1 | .. | .. |
| | | | | Total | 175 | 2 | 1 | 1 | .. | .. |
| 16 | New Jail .. | 93 | 1,140 | Hindu .. | 61 | 1 | 1 | 1 | .. | .. |
| | | | | Muslim .. | 101 | 1 | .. | .. | .. | .. |
| | | | | Zoroastrian .. | 2 | .. | .. | .. | .. | .. |
| | | | | Christian .. | 5 | .. | .. | .. | .. | .. |
| | | | | Jew and others .. | 6 | .. | .. | .. | .. | .. |
| | | | | Total | 290 | 45 | 29 | 35 | 20 | 33 |
| 17 | Preedy .. | 177 | 1,782 | Hindu .. | 181 | 18 | 4 | 1 | .. | 5 |
| | | | | Muslim .. | 62 | 7 | 1 | 1 | 1 | 3 |
| | | | | Zoroastrian .. | 8 | 6 | 14 | 17 | 4 | 18 |
| | | | | Christian .. | 38 | 14 | 10 | 16 | 15 | 12 |
| | | | | Jew and others .. | 1 | .. | .. | .. | .. | .. |
| | | | | Total | 1,309 | 611 | 141 | 75 | 11 | 44 |
| 18 | Saddar Bazar .. | 656 | 10,193 | Hindu .. | 489 | 145 | 21 | 18 | 1 | 15 |
| | | | | Muslim .. | 562 | 182 | 73 | 17 | 3 | 13 |
| | | | | Jain .. | 1 | .. | .. | .. | .. | .. |
| | | | | Zoroastrian .. | 69 | 45 | 17 | 18 | 4 | 6 |
| | | | | Christian .. | 228 | 234 | 28 | 21 | 3 | 10 |
| | | | | Jew and others .. | 2 | 5 | 2 | .. | .. | .. |
| | | | | Sikh .. | 8 | .. | .. | 1 | .. | .. |

| Total number of tenements of all kinds occupied by members of each religion. | Total number of members of each religion occupying tenements with | | | | | | Total number of members of each religion occupying tenements of all kinds. | Percentage of total population of each religion occupying each class of tenements with | | | | | |
|--|---|------------|--------------|-------------|-------------|---------------------|--|--|------------|--------------|-------------|-------------|---------------------|
| | One room. | Two rooms. | Three rooms. | Four rooms. | Five rooms. | Six rooms and over. | | One room. | Two rooms. | Three rooms. | Four rooms. | Five rooms. | Six rooms and over. |
| 12 | 13 | 14 | 15 | 16 | 17 | 18 | 19 | 20 | 21 | 22 | 23 | 24 | 25 |
| 2,331 | 1,638 | 4,854 | 2,129 | 1,506 | 506 | 778 | 11,471 | 15 | 42 | 19 | 13 | 4 | 7 |
| 1,766 | 1,287 | 3,581 | 1,790 | 1,319 | 400 | 637 | 8,964 | 14 | 39 | 20 | 15 | 5 | 7 |
| 436 | 342 | 1,096 | 214 | 129 | 49 | 109 | 1,339 | 18 | 56 | 11 | 7 | 2 | 0 |
| 44 | 18 | 96 | 65 | 10 | 17 | 11 | 217 | 8 | 44 | 30 | 5 | 8 | 5 |
| 21 | 14 | 26 | 3 | 8 | 2 | 3 | 56 | 25 | 47 | 5 | 14 | 4 | 5 |
| 15 | 1 | 12 | 57 | 10 | .. | .. | 90 | 1 | 15 | 71 | 13 | .. | .. |
| 49 | 30 | 123 | .. | 30 | 8 | 18 | 215 | 17 | 57 | .. | 14 | 4 | 8 |
| 1,679 | 1,736 | 3,814 | 958 | 659 | 77 | 243 | 7,487 | 23 | 51 | 13 | 9 | 1 | 3 |
| 1,268 | 1,347 | 3,024 | 627 | 427 | 27 | 170 | 5,622 | 24 | 54 | 11 | 8 | .. | 3 |
| 352 | 371 | 690 | 283 | 225 | 44 | 68 | 1,591 | 23 | 38 | 18 | 14 | 3 | 4 |
| 12 | 1 | 71 | 7 | .. | .. | .. | 79 | 1 | 90 | 9 | .. | .. | .. |
| 1 | .. | 3 | .. | .. | .. | .. | 3 | .. | 100 | .. | .. | .. | .. |
| 29 | 11 | 56 | 25 | 7 | 6 | 5 | 110 | 10 | 61 | 23 | 6 | 5 | 5 |
| 17 | 6 | 60 | 16 | .. | .. | .. | 82 | 7 | 73 | 20 | .. | .. | .. |
| 6,543 | 18,383 | 5,151 | 849 | 293 | 76 | 174 | 25,924 | 74 | 21 | 3 | 1 | .. | 1 |
| 5,174 | 14,427 | 4,479 | 549 | 188 | .. | 47 | 19,690 | 73 | 23 | 3 | 1 | .. | .. |
| 1,261 | 3,876 | 827 | 134 | 101 | 65 | 125 | 4,828 | 80 | 11 | 3 | 2 | 1 | 3 |
| 43 | .. | 27 | 166 | .. | .. | .. | 193 | .. | 14 | 86 | .. | .. | .. |
| 29 | 23 | 42 | .. | 3 | 11 | .. | 79 | 29 | 53 | .. | 4 | 14 | .. |
| 13 | .. | 76 | .. | .. | .. | 2 | 78 | .. | 97 | .. | .. | .. | .. |
| 12 | 56 | .. | .. | .. | .. | .. | 56 | 100 | .. | .. | .. | .. | .. |
| 1,855 | 1,197 | 4,497 | 902 | 306 | 22 | 114 | 7,038 | 17 | 64 | 13 | 4 | .. | 2 |
| 1,028 | 1,072 | 3,561 | 612 | 182 | 22 | 60 | 5,509 | 20 | 65 | 11 | 3 | .. | 1 |
| 191 | 65 | 537 | 138 | 97 | .. | 14 | 851 | 8 | 63 | 16 | 11 | .. | 2 |
| 23 | .. | 29 | 68 | 7 | .. | 7 | 111 | .. | 26 | 62 | 6 | .. | 6 |
| 1 | 1 | .. | .. | .. | .. | .. | 1 | 100 | .. | .. | .. | .. | .. |
| 19 | .. | 42 | 20 | .. | .. | .. | 62 | .. | 68 | 32 | .. | .. | .. |
| 101 | 69 | 328 | 64 | 30 | .. | 33 | 504 | 11 | 65 | 13 | 4 | .. | 7 |
| 682 | 757 | 1,347 | 53 | 53 | 16 | 25 | 3,351 | 34 | 60 | 2 | 2 | 1 | 1 |
| 248 | 355 | 502 | 9 | 48 | .. | .. | 914 | 39 | 55 | 1 | 5 | .. | .. |
| 414 | 323 | 793 | 37 | 5 | .. | 18 | 1,176 | 28 | 67 | 3 | .. | .. | 2 |
| 10 | 72 | 20 | .. | .. | .. | 7 | 99 | 73 | 20 | .. | .. | .. | 7 |
| 10 | 7 | 32 | 7 | .. | 16 | .. | 62 | 11 | 32 | 11 | .. | 26 | .. |
| 319 | 333 | 792 | 232 | 81 | 38 | 12 | 1,486 | 22 | 53 | 16 | 5 | 3 | 1 |
| 101 | 197 | 379 | 80 | 43 | 29 | 2 | 731 | 27 | 52 | 11 | 6 | 4 | .. |
| 154 | 135 | 410 | 152 | 30 | 9 | .. | 796 | 18 | 56 | 21 | 4 | 1 | .. |
| 2 | .. | 3 | .. | .. | .. | 9 | 12 | .. | 25 | .. | .. | .. | 76 |
| 2 | 1 | .. | .. | 8 | .. | .. | 9 | 11 | .. | .. | 89 | .. | .. |
| 179 | 1,127 | 7 | 5 | 1 | .. | .. | 1,140 | 99 | 1 | .. | .. | .. | .. |
| 64 | 355 | 5 | 5 | 1 | .. | .. | 268 | 98 | 1 | 1 | .. | .. | .. |
| 102 | 753 | 2 | .. | .. | .. | .. | 755 | 100 | .. | .. | .. | .. | .. |
| 2 | 2 | .. | .. | .. | .. | .. | 2 | 100 | .. | .. | .. | .. | .. |
| 5 | 11 | .. | .. | .. | .. | .. | 11 | 100 | .. | .. | .. | .. | .. |
| 6 | 6 | .. | .. | .. | .. | .. | 6 | 100 | .. | .. | .. | .. | .. |
| 457 | 918 | 162 | 157 | 185 | 97 | 263 | 1,782 | 52 | 9 | 9 | 10 | 5 | 15 |
| 209 | 644 | 71 | 20 | 8 | .. | 41 | 784 | 82 | 9 | 8 | 1 | .. | 6 |
| 75 | 135 | 23 | 4 | 1 | 1 | 26 | 190 | 71 | 12 | 2 | 1 | 1 | 13 |
| 67 | 28 | 26 | 77 | 94 | 33 | 123 | 385 | 7 | 7 | 20 | 25 | 8 | 33 |
| 105 | 105 | 42 | 56 | 82 | 61 | 68 | 417 | 25 | 10 | 14 | 29 | 15 | 14 |
| 1 | 6 | .. | .. | .. | .. | .. | 6 | 100 | .. | .. | .. | .. | .. |
| 2,191 | 5,476 | 3,214 | 630 | 509 | 87 | 298 | 10,193 | 53 | 32 | 6 | 5 | 1 | 3 |
| 639 | 1,697 | 635 | 138 | 97 | 3 | 32 | 2,562 | 64 | 24 | 5 | 4 | .. | 3 |
| 850 | 2,423 | 1,088 | 269 | 135 | 19 | 107 | 4,940 | 60 | 27 | 7 | 3 | .. | 3 |
| 1 | 6 | .. | .. | .. | .. | .. | 6 | 100 | .. | .. | .. | .. | .. |
| 159 | 274 | 249 | 111 | 115 | 37 | 51 | 837 | 33 | 30 | 13 | 14 | 4 | 6 |
| 524 | 1,636 | 1,223 | 104 | 133 | 20 | 46 | 4,571 | 49 | 48 | 4 | 5 | 1 | 2 |
| 9 | 17 | 19 | 8 | .. | .. | .. | 41 | 39 | 48 | 18 | .. | .. | .. |
| 9 | 23 | .. | .. | 30 | .. | .. | 45 | 53 | .. | .. | 47 | .. | .. |

| Serial No. of Quarter. | Name of Quarter. | Total No. of buildings. | Total number of persons. | Religion. | Total number of separate tenements occupied by persons of each religion with | | | | | |
|------------------------------|-----------------------------|-------------------------------|--------------------------------|-------------------|---|---------------|-----------------|----------------|----------------|---------------------------|
| | | | | | One room. | Two rooms. | Three rooms. | Four rooms. | Five rooms. | Six rooms and over. |
| 1 | 2 | 3 | 4 | 5 | 6 | 7 | 8 | 9 | 10 | 11 |
| | | | | Total .. | 1,399 | 131 | 50 | 46 | 21 | 95 |
| 19 | Civil Lines .. | 429 | 4,304 | Hindu .. | 809 | 58 | 13 | 8 | 8 | 13 |
| | | | | Muslim .. | 343 | 29 | 7 | 2 | 3 | 11 |
| | | | | Jain .. | 1 | .. | .. | .. | .. | .. |
| | | | | Zoroastrian .. | 4 | 4 | 1 | 6 | 3 | 17 |
| | | | | Jew and others .. | 11 | 1 | 3 | 4 | 1 | 4 |
| | | | | Christian .. | 231 | 39 | 26 | 26 | 6 | 50 |
| | | | | Total .. | 601 | 56 | 98 | 62 | 21 | 35 |
| 20 | Frere Town and Bath Island. | 256 | 2,238 | Hindu .. | 389 | 25 | 15 | 3 | 7 | 3 |
| | | | | Muslim .. | 134 | 17 | 49 | 2 | .. | 2 |
| | | | | Zoroastrian .. | .. | .. | 6 | 5 | 3 | .. |
| | | | | Christian .. | 72 | 14 | 34 | 51 | 11 | 50 |
| | | | | Jew and others .. | 1 | .. | .. | 1 | .. | .. |
| | | | | Sikh .. | 5 | .. | .. | .. | .. | .. |
| | | | | Total .. | 118 | 1 | 1 | .. | .. | 13 |
| 21 | Clifton .. | 96 | 415 | Hindu .. | 65 | .. | 1 | .. | .. | 4 |
| | | | | Muslim .. | 47 | 1 | .. | .. | .. | 4 |
| | | | | Zoroastrian .. | .. | .. | .. | .. | .. | 2 |
| | | | | Christian .. | 5 | .. | .. | .. | .. | 3 |
| | | | | Sikh .. | 1 | .. | .. | .. | .. | .. |
| | | | | Total .. | 206 | .. | .. | .. | .. | .. |
| 22 | Gisri .. | 298 | 1,024 | Hindu .. | 23 | .. | .. | .. | .. | .. |
| | | | | Muslim .. | 185 | .. | .. | .. | .. | .. |
| | | | | Total .. | 1,294 | 209 | 87 | 62 | 34 | 200 |
| 23 | Garden (East and West) .. | 1,248 | 8,000 | Hindu .. | 500 | 39 | 35 | 16 | 7 | 29 |
| | | | | Muslim .. | 761 | 155 | 35 | 21 | 11 | 119 |
| | | | | Zoroastrian .. | 1 | 1 | 3 | 3 | 3 | 8 |
| | | | | Christian .. | 24 | 11 | 0 | 20 | 11 | 37 |
| | | | | Jew and others .. | 8 | 3 | 5 | 2 | 2 | 7 |
| | | | | Total .. | 1,101 | 112 | 4 | 1 | 2 | 1 |
| 24 | Tahdram .. | 213 | 4,577 | Hindu .. | 461 | 58 | .. | .. | .. | .. |
| | | | | Muslim .. | 632 | 52 | 4 | 1 | 2 | 1 |
| | | | | Jew and others .. | 1 | .. | .. | .. | .. | .. |
| | | | | Sikh .. | 7 | 2 | .. | .. | .. | .. |
| | | | | Total .. | 2,183 | 442 | 31 | 14 | 3 | 8 |
| 25 | Lawrence .. | 696 | 10,167 | Hindu .. | 1,420 | 267 | 14 | 4 | 2 | 4 |
| | | | | Muslim .. | 696 | 140 | 14 | 10 | 1 | 4 |
| | | | | Zoroastrian .. | 3 | .. | .. | .. | .. | .. |
| | | | | Christian .. | 25 | 16 | .. | .. | .. | .. |
| | | | | Jew and others .. | 8 | 3 | .. | .. | .. | .. |
| | | | | Sikh .. | 41 | 16 | 3 | .. | .. | .. |
| | | | | Total .. | 11,243 | 1,267 | 215 | 148 | 15 | 41 |
| 26 | Lyari .. | 9,208 | 56,616 | Hindu .. | 1,383 | 164 | 10 | 11 | 1 | 1 |
| | | | | Muslim .. | 9,738 | 1,144 | 197 | 134 | 14 | 40 |
| | | | | Jain .. | .. | .. | .. | .. | .. | .. |
| | | | | Zoroastrian .. | 2 | .. | .. | .. | .. | .. |
| | | | | Christian .. | 100 | 19 | 8 | 3 | .. | .. |
| | | | | Jew and others .. | 18 | .. | .. | .. | .. | .. |
| | | | | Tribal .. | 2 | .. | .. | .. | .. | .. |
| | | | | Total .. | 129 | 33 | 34 | 32 | 61 | 46 |
| 27 | Jamshed .. | 285 | 2,155 | Hindu .. | 98 | 19 | 37 | 69 | 45 | 36 |
| | | | | Muslim .. | 28 | 3 | 1 | 2 | .. | 4 |
| | | | | Zoroastrian .. | 1 | 9 | 6 | 1 | 3 | .. |
| | | | | Christian .. | 1 | 1 | 10 | 9 | 12 | 6 |
| | | | | Jew and others .. | .. | .. | .. | .. | 1 | .. |
| | | | | Sikh .. | 1 | .. | .. | 1 | .. | .. |

| Total number of tenements of all kinds occupied by members of each religion. | Total number of members of each religion occupying tenements with | | | | | | Total number of members of each religion occupying tenements of all kinds. | Percentage of total population of each religion occupying each class of tenements with | | | | | |
|--|---|------------|--------------|-------------|-------------|---------------------|--|--|------------|--------------|-------------|-------------|---------------------|
| | One room. | Two rooms. | Three rooms. | Four rooms. | Five rooms. | Six rooms and over. | | One room. | Two rooms. | Three rooms. | Four rooms. | Five rooms. | Six rooms and over. |
| 12 | 13 | 14 | 15 | 16 | 17 | 18 | 19 | 20 | 21 | 22 | 23 | 24 | 25 |
| 1,742 | 3,151 | 457 | 158 | 151 | 67 | 370 | 4,364 | 73 | 10 | 4 | 3 | 2 | 8 |
| 909 | 1,926 | 242 | 54 | 35 | 24 | 79 | 2,360 | 82 | 10 | 2 | 1 | 1 | 4 |
| 395 | 725 | 80 | 22 | 8 | 10 | 67 | 918 | 79 | 9 | 3 | 1 | 1 | 7 |
| 1 | 2 | .. | .. | .. | .. | .. | 2 | 100 | .. | .. | .. | .. | .. |
| 35 | 8 | 15 | 1 | 18 | 12 | 80 | 184 | 6 | 11 | 1 | 13 | 9 | 60 |
| 24 | 29 | 3 | 16 | 13 | 2 | 12 | 75 | 39 | 4 | 21 | 17 | 3 | 16 |
| 378 | 471 | 111 | 65 | 77 | 19 | 132 | 875 | 54 | 13 | 7 | 9 | 2 | 15 |
| 873 | 1,382 | 181 | 267 | 214 | 78 | 118 | 2,238 | 62 | 8 | 12 | 10 | 3 | 5 |
| 442 | 954 | 100 | 33 | 10 | 23 | 13 | 1,133 | 84 | 9 | 3 | 1 | 2 | 1 |
| 193 | 249 | 50 | 99 | 5 | .. | 3 | 466 | 61 | 13 | 24 | 1 | .. | 1 |
| 14 | .. | .. | 29 | 29 | 18 | .. | 78 | .. | .. | 38 | 35 | 24 | .. |
| 212 | 182 | 31 | 106 | 164 | 37 | 100 | 600 | 27 | 5 | 18 | 27 | 6 | 17 |
| 2 | 5 | .. | .. | 8 | .. | .. | 11 | 45 | .. | .. | 55 | .. | .. |
| 5 | 12 | .. | .. | .. | .. | .. | 12 | 100 | .. | .. | .. | .. | .. |
| 133 | 306 | 8 | 9 | .. | .. | 92 | 415 | 74 | 2 | 2 | .. | .. | 22 |
| 79 | 194 | .. | 9 | .. | .. | 37 | 230 | 89 | .. | 4 | .. | .. | 16 |
| 52 | 112 | 8 | .. | .. | .. | 34 | 134 | 73 | 5 | .. | .. | .. | 22 |
| 2 | .. | .. | .. | .. | .. | 12 | 12 | .. | .. | .. | .. | .. | 100 |
| 8 | 9 | .. | .. | .. | .. | 9 | 18 | 50 | .. | .. | .. | .. | 50 |
| 1 | 1 | .. | .. | .. | .. | .. | 1 | 100 | .. | .. | .. | .. | .. |
| 208 | 1,024 | .. | .. | .. | .. | .. | 1,024 | 100 | .. | .. | .. | .. | .. |
| 23 | 100 | .. | .. | .. | .. | .. | 100 | 100 | .. | .. | .. | .. | .. |
| 185 | 924 | .. | .. | .. | .. | .. | 924 | 100 | .. | .. | .. | .. | .. |
| 1,386 | 4,452 | 1,050 | 399 | 423 | 312 | 1,364 | 8,000 | 56 | 13 | 5 | 5 | 4 | 17 |
| 926 | 1,412 | 142 | 115 | 112 | 79 | 142 | 1,994 | 71 | 7 | 6 | 5 | 4 | 7 |
| 1,102 | 2,074 | 860 | 202 | 166 | 101 | 924 | 5,227 | 57 | 16 | 4 | 3 | 2 | 18 |
| 19 | 4 | 1 | 18 | 18 | 19 | 37 | 117 | 3 | 1 | 15 | 15 | 17 | 49 |
| 112 | 41 | 35 | 36 | 115 | 118 | 196 | 541 | 8 | 6 | 7 | 21 | 22 | 36 |
| 27 | 20 | 12 | 28 | 15 | 4 | 45 | 121 | 17 | 10 | 23 | 10 | 3 | 37 |
| 1,221 | 3,968 | 534 | 38 | 12 | 23 | 4 | 4,577 | 87 | 12 | 1 | .. | .. | .. |
| 519 | 1,502 | 246 | .. | .. | .. | .. | 1,748 | 86 | 14 | .. | .. | .. | .. |
| 692 | 2,444 | 274 | 38 | 12 | 23 | 4 | 2,795 | 88 | 10 | 1 | .. | 1 | .. |
| 1 | 3 | .. | .. | .. | .. | .. | 3 | 100 | .. | .. | .. | .. | .. |
| 9 | 17 | 14 | .. | .. | .. | .. | 31 | 55 | 45 | .. | .. | .. | .. |
| 2,631 | 7,955 | 1,788 | 235 | 83 | 37 | 59 | 10,187 | 78 | 18 | 2 | 1 | .. | 1 |
| 1,711 | 4,940 | 1,035 | 90 | 21 | 30 | 48 | 6,164 | 80 | 17 | 2 | .. | .. | 1 |
| 835 | 2,793 | 690 | 133 | 62 | 7 | 11 | 3,576 | 76 | 18 | 4 | 2 | .. | .. |
| 3 | 25 | .. | .. | .. | .. | .. | 25 | 100 | .. | .. | .. | .. | .. |
| 41 | 106 | 64 | .. | .. | .. | .. | 170 | 62 | 38 | .. | .. | .. | .. |
| 11 | 38 | 8 | .. | .. | .. | .. | 46 | 83 | 17 | .. | .. | .. | .. |
| 60 | 123 | 51 | 12 | .. | .. | .. | 186 | 68 | 28 | 6 | .. | .. | .. |
| 12,929 | 49,178 | 6,869 | 1,284 | 1,073 | 91 | 321 | 58,816 | 84 | 11 | 2 | 2 | .. | 1 |
| 1,510 | 5,211 | 437 | 26 | 73 | 1 | 2 | 5,760 | 90 | 8 | 1 | 1 | .. | .. |
| 11,267 | 43,471 | 6,330 | 1,208 | 990 | 90 | 319 | 52,398 | 83 | 12 | 2 | 2 | .. | 1 |
| .. | .. | .. | .. | .. | .. | .. | .. | .. | .. | .. | .. | .. | .. |
| 2 | 3 | .. | .. | .. | .. | .. | 3 | 100 | .. | .. | .. | .. | .. |
| 130 | 417 | 102 | 40 | 20 | .. | .. | 579 | 72 | 18 | 7 | 3 | .. | .. |
| 18 | 73 | .. | .. | .. | .. | .. | 73 | 100 | .. | .. | .. | .. | .. |
| 2 | 3 | .. | .. | .. | .. | .. | 3 | 100 | .. | .. | .. | .. | .. |
| 404 | 266 | 137 | 299 | 557 | 494 | 402 | 2,155 | 13 | 6 | 14 | 26 | 23 | 19 |
| 304 | 203 | 89 | 218 | 470 | 377 | 333 | 1,690 | 12 | 5 | 13 | 28 | 22 | 20 |
| 38 | 59 | 18 | 3 | 7 | .. | 23 | 110 | 54 | 16 | 3 | 8 | .. | 21 |
| 20 | 2 | 28 | 25 | 12 | 30 | .. | 98 | 2 | 29 | 25 | 13 | 31 | .. |
| 29 | 1 | 2 | 53 | 59 | 78 | 46 | 239 | .. | 1 | 22 | 25 | 33 | 19 |
| 1 | .. | .. | .. | .. | 9 | .. | 9 | .. | .. | .. | .. | 100 | .. |
| 2 | 1 | .. | .. | 8 | .. | .. | 9 | 11 | .. | .. | 89 | .. | .. |

| Serial No. of Quarter. | Name of Quarter. | Total No. of buildings. | Total number of persons. | Religion. | Total number of separate tenements occupied by persons of each religion with | | | | | |
|------------------------|---|-------------------------|--------------------------|-------------------|--|------------|--------------|-------------|-------------|---------------------|
| | | | | | One room. | Two rooms. | Three rooms. | Four rooms. | Five rooms. | Six rooms and over. |
| 1 | 2 | 3 | 4 | 5 | 6 | 7 | 8 | 9 | 10 | 11 |
| | | | | Total .. | 116 | 40 | 7 | 1 | 1 | 3 |
| 28 | Artillery Maidan .. | 49 | 538 | Hindu .. | 74 | 13 | 5 | 1 | | 1 |
| | | | | Muslim .. | 29 | 3 | 2 | | 1 | |
| | | | | Zoroastrian .. | 2 | 14 | | | | 1 |
| | | | | Christian .. | 2 | 7 | | | | 1 |
| | | | | Sikh .. | 9 | 3 | | | | |
| | | | | Total .. | 1,435 | 2 | | | | |
| 29 | Trans Lyari .. | 1,385 | 5,673 | Hindu .. | 51 | | | | | |
| | | | | Muslim .. | 1,384 | 2 | | | | |
| | | | | Total .. | 304 | | | | | |
| 30 | Tatta Naka and Goda Village, and Labour corps. | 101 | 860 | Hindu .. | 82 | | | | | |
| | | | | Muslim .. | 108 | | | | | |
| | | | | Christian .. | 1 | | | | | |
| | | | | Jew and others .. | 12 | | | | | |
| | | | | Total .. | 106 | | | | | |
| 31 | Quarry Nos. 1 and 2 and other quarries. | 102 | 424 | Hindu .. | 3 | | | | | |
| | | | | Muslim .. | 103 | | | | | |
| | | | | Total .. | 191 | | | | | |
| 32 | Scattered hamlets behind cantonment station and Chinasseer and Vagri villages. | 187 | 859 | Hindu .. | 46 | | | | | |
| | | | | Muslim .. | 145 | | | | | |
| | | | | Total .. | 146 | 141 | 25 | 5 | | |
| 33 | Baba Islands .. | 283 | 1,300 | Hindu .. | 8 | 1 | | 1 | | |
| | | | | Muslim .. | 138 | 140 | 25 | 4 | | |
| | | | | Total .. | 106 | 75 | 11 | | | |
| 34 | Bhili Islands .. | 159 | 796 | Hindu .. | | 1 | 2 | | | |
| | | | | Muslim .. | 106 | 74 | 9 | | | |
| | | | | Total .. | 43 | 53 | 23 | 5 | | |
| 35 | Shamspir and Goth Mahomed | 106 | 464 | Hindu .. | | 1 | | | | |
| | | | | Muslim .. | 43 | 52 | 23 | 5 | | |
| | | | | Total .. | 3 | | | | | |
| 36 | Bunker Islands .. | 2 | 4 | Hindu .. | 1 | | | | | |
| | | | | Muslim .. | 2 | | | | | |
| | | | | Total .. | 606 | 847 | 1,052 | 78 | 30 | 90 |
| 37 | Port Keamari with other port area (viz. Thole produce yard, Mansfield import yard and west wharf). | 465 | 11,472 | Hindu .. | 313 | 475 | 423 | 37 | 9 | 8 |
| | | | | Muslim .. | 271 | 334 | 574 | 18 | 5 | 13 |
| | | | | Zoroastrian .. | 1 | 1 | | | 2 | 6 |
| | | | | Christian .. | 16 | 25 | 22 | 20 | 14 | 29 |
| | | | | Jew and others .. | 5 | 12 | 23 | 3 | | 4 |
| | | | | Total .. | 304 | 64 | 5 | 1 | 2 | |
| 38 | Manrypur .. | 290 | 1,400 | Hindu .. | 88 | 6 | | | | |
| | | | | Muslim .. | 210 | 54 | 5 | 1 | 3 | |
| | | | | Christian .. | 3 | 2 | | | | |
| | | | | Jew and others .. | 3 | | | | | |
| | | | | Total .. | 2,007 | 202 | 43 | 11 | 2 | 11 |
| 39 | Railway area including City bender and Cantonment stations and reception and hump yard and platform population. | 1,786 | 6,039 | Hindu .. | 1,057 | 77 | 26 | | | 1 |
| | | | | Muslim .. | 872 | 34 | 11 | | | 3 |
| | | | | Zoroastrian .. | 1 | 1 | | | | |
| | | | | Christian .. | 16 | 31 | 1 | 9 | 1 | 7 |
| | | | | Jew and others .. | 61 | 9 | 5 | 2 | 1 | |

| Total number of tenements of all kinds occupied by members of each religion. | Total number of members of each religion occupying tenements with | | | | | | Total number of members of each religion occu- pying tene- ments of all kinds. | Percentage of total population of each religion occupying each class of tenements with | | | | | |
|--|--|---------------|-----------------|----------------|----------------|---------------------------|--|---|---------------|-----------------|----------------|----------------|---------------------------|
| | One room. | Two rooms. | Three rooms. | Four rooms. | Five rooms. | Six rooms and over. | | One room. | Two rooms. | Three rooms. | Four rooms. | Five rooms. | Six rooms and over. |
| | | | | | | | | | | | | | |
| 12 | 13 | 14 | 15 | 16 | 17 | 18 | 19 | 20 % | 21 | 22 | 23 | 24 | 25 |
| 168 | 317 | 141 | 30 | 17 | 2 | 31 | 538 | 59 | 26 | 6 | 3 | .. | 6 |
| 94 | 204 | 35 | 22 | 17 | .. | 11 | 289 | 71 | 12 | 7 | 6 | .. | .. |
| 35 | 72 | 14 | 8 | .. | 2 | .. | 96 | 75 | 15 | 8 | .. | 2 | .. |
| 17 | 6 | 64 | .. | .. | .. | 13 | 83 | 7 | 77 | .. | .. | .. | 16 |
| 10 | 12 | 14 | .. | .. | .. | 7 | 33 | 36 | 42 | .. | .. | .. | 22 |
| 12 | 23 | 14 | .. | .. | .. | .. | 37 | 62 | 38 | .. | .. | .. | .. |
| 1,437 | 5,660 | 13 | .. | .. | .. | .. | 5,673 | 100 | .. | .. | .. | .. | .. |
| 51 | 150 | .. | .. | .. | .. | .. | 150 | 100 | .. | .. | .. | .. | .. |
| 1,386 | 5,510 | 13 | .. | .. | .. | .. | 5,523 | 100 | .. | .. | .. | .. | .. |
| 204 | 860 | .. | .. | .. | .. | .. | 860 | 100 | .. | .. | .. | .. | .. |
| 82 | 296 | .. | .. | .. | .. | .. | 296 | 100 | .. | .. | .. | .. | .. |
| 108 | 501 | .. | .. | .. | .. | .. | 501 | 100 | .. | .. | .. | .. | .. |
| 1 | 1 | .. | .. | .. | .. | .. | 1 | 100 | .. | .. | .. | .. | .. |
| 13 | 62 | .. | .. | .. | .. | .. | 62 | 100 | .. | .. | .. | .. | .. |
| 106 | 424 | .. | .. | .. | .. | .. | 424 | 100 | .. | .. | .. | .. | .. |
| 2 | 12 | .. | .. | .. | .. | .. | 12 | 100 | .. | .. | .. | .. | .. |
| 103 | 412 | .. | .. | .. | .. | .. | 412 | 100 | .. | .. | .. | .. | .. |
| 191 | 859 | .. | .. | .. | .. | .. | 859 | 100 | .. | .. | .. | .. | .. |
| 46 | 193 | .. | .. | .. | .. | .. | 193 | 100 | .. | .. | .. | .. | .. |
| 145 | 666 | .. | .. | .. | .. | .. | 666 | 100 | .. | .. | .. | .. | .. |
| 317 | 529 | 532 | 116 | 23 | .. | .. | 1,200 | 44 | 44 | 10 | 2 | .. | .. |
| 10 | 13 | 3 | .. | 5 | .. | .. | 21 | 62 | 14 | .. | 24 | .. | .. |
| 307 | 516 | 529 | 116 | 18 | .. | .. | 1,179 | 43 | 45 | 10 | 2 | .. | .. |
| 192 | 431 | 313 | 53 | .. | .. | .. | 796 | 54 | 39 | 7 | .. | .. | .. |
| 3 | .. | 3 | 6 | .. | .. | .. | 9 | .. | 33 | 67 | .. | .. | .. |
| 189 | 431 | 310 | 46 | .. | .. | .. | 787 | 55 | 39 | 6 | .. | .. | .. |
| 124 | 149 | 190 | 94 | 31 | .. | .. | 464 | 32 | 41 | 20 | 7 | .. | .. |
| 1 | .. | 3 | .. | .. | .. | .. | 3 | .. | 100 | .. | .. | .. | .. |
| 122 | 149 | 187 | 94 | 31 | .. | .. | 461 | 32 | 41 | 20 | 7 | .. | .. |
| 3 | 4 | .. | .. | .. | .. | .. | 4 | 100 | .. | .. | .. | .. | .. |
| 1 | 1 | .. | .. | .. | .. | .. | 1 | 100 | .. | .. | .. | .. | .. |
| 2 | 3 | .. | .. | .. | .. | .. | 2 | 100 | .. | .. | .. | .. | .. |
| 2,673 | 2,026 | 2,940 | 5,669 | 482 | 125 | 341 | 11,473 | 18 | 26 | 48 | 4 | 1 | 3 |
| 1,265 | 1,021 | 1,721 | 2,290 | 204 | 30 | 54 | 5,323 | 19 | 32 | 43 | 4 | 1 | 1 |
| 1,215 | 949 | 1,114 | 2,062 | 131 | 35 | 87 | 5,378 | 18 | 29 | 57 | 2 | 1 | 2 |
| 10 | 1 | 2 | .. | .. | 5 | 32 | 40 | 2 | 5 | .. | .. | 13 | 80 |
| 136 | 42 | 51 | 114 | 102 | 55 | 142 | 536 | 8 | 15 | 21 | 19 | 10 | 27 |
| 47 | 15 | 31 | 100 | 25 | .. | 26 | 195 | 7 | 16 | 51 | 13 | .. | 13 |
| 377 | 1,032 | 302 | 52 | 6 | 8 | .. | 1,406 | 74 | 21 | 4 | .. | 1 | .. |
| 96 | 171 | 23 | .. | .. | .. | .. | 194 | 88 | 12 | .. | .. | .. | .. |
| 273 | 862 | 275 | 52 | 6 | 5 | .. | 1,193 | 71 | 23 | 4 | 1 | 1 | .. |
| 5 | 4 | 4 | .. | .. | .. | .. | 5 | 50 | 50 | .. | .. | .. | .. |
| 3 | 5 | .. | .. | .. | .. | .. | 5 | 100 | .. | .. | .. | .. | .. |
| 2,276 | 5,032 | 652 | 235 | 52 | 13 | 55 | 6,039 | 33 | 11 | 4 | 1 | .. | 1 |
| 1,161 | 2,579 | 258 | 152 | .. | .. | 6 | 2,995 | 86 | 9 | 5 | .. | .. | .. |
| 970 | 2,254 | 264 | 51 | .. | .. | 15 | 2,584 | 87 | 10 | 2 | .. | .. | 1 |
| 2 | 1 | 2 | .. | .. | .. | .. | 3 | 33 | 67 | .. | .. | .. | .. |
| 65 | 37 | 104 | 7 | 43 | 5 | 34 | 230 | 16 | 45 | 3 | 19 | 2 | 15 |
| 78 | 161 | 24 | 23 | 9 | 8 | .. | 227 | 71 | 10 | 11 | 4 | 4 | .. |

GENERAL CLASSIFICATION OF BUILDINGS.

["Building " or "House " in Sholapur City means the units which would in ordinary parlance be called a "house " and corresponds roughly with the unit having a separate entrance or entrances from the common way and partitioned off from other adjacent structures by dividing walls.]

| Ward No. | Total No. of buildings. | * Residential buildings. | Residential and Commercial buildings. | Commercial buildings. | Public buildings. | Huts and other small buildings of a temporary kind. |
|----------|-------------------------|--------------------------|---------------------------------------|-----------------------|-------------------|---|
| 1 | 2 | 3 | 4 | 5 | 6 | 7 |
| 1 .. | 1,198 | 1,010 | 59 | 77 | 51 | 1 |
| 2 .. | 1,264 | 1,196 | 2 | 54 | 12 | |
| 3 .. | 1,927 | 955 | 100 | 251 | 67 | 554 |
| 4 .. | 1,493 | 699 | 68 | 234 | 61 | 431 |
| 5 .. | 1,605 | 1,270 | 1 | 193 | 68 | 73 |
| 6 .. | 1,194 | 948 | 118 | 36 | 50 | 42 |
| 7 .. | 2,153 | 1,941 | | 34 | 65 | 113 |
| 8 .. | 695 | 599 | | 17 | 66 | 13 |
| 9 .. | 2,127 | 1,388 | | 18 | 78 | 643 |
| 10 .. | 1,238 | 691 | 68 | 107 | 38 | 334 |
| 11 .. | 5,736 | 4,066 | 4 | 419 | 232 | 1,015 |
| Total .. | 20,630* | 14,763 | 420 | 1,440 | 788 | 3,219 |

* A few uncertain buildings have been excluded.

HOUSING TABLE No. II—SHOLAPUR.

CLASSIFICATION OF BUILDINGS BY THE NUMBER OF FLOORS.

| Ward No. | Total No. of buildings. | Ground floor only. | One upper floor. | Two upper floors. | Three upper floors. |
|----------|-------------------------|--------------------|------------------|-------------------|---------------------|
| 1 | 2 | 3 | 4 | 5 | 6 |
| 1 .. | 1,198 | 852 | 325 | 21 | |
| 2 .. | 1,264 | 1,036 | 215 | 13 | |
| 3 .. | 1,927 | 1,477 | 392 | 57 | 1 |
| 4 .. | 1,493 | 1,131 | 341 | 20 | 1 |
| 5 .. | 1,605 | 1,200 | 375 | 30 | |
| 6 .. | 1,194 | 881 | 302 | 11 | |
| 7 .. | 2,153 | 2,038 | 110 | 5 | |
| 8 .. | 695 | 549 | 143 | 3 | |
| 9 .. | 2,127 | 2,037 | 90 | | |
| 10 .. | 1,238 | 1,148 | 83 | 7 | |
| 11 .. | 5,736 | 5,421 | 300 | 13 | 2 |
| Total .. | 20,630† | 17,770 | 2,676 | 180 | 4 |

† A few uncertain buildings have been excluded.

DISTRIBUTION OF BUILDINGS BY THE NUMBER OF ROOMS.

| Ward No. | Total No. of build- ings. | Number of rooms. | | | | | | | | | | | | | | |
|----------|------------------------------------|------------------|-------|-------|-------|-----|-----|-----|-----|-----|-----|----------------|----------------|----------------|----------------|--------------------|
| | | 1 | 2 | 3 | 4 | 5 | 6 | 7 | 8 | 9 | 10 | 11 to 15 | 16 to 20 | 21 to 30 | 31 to 40 | 41 and over. |
| 1 | 2 | 3 | 4 | 5 | 6 | 7 | 8 | 9 | 10 | 11 | 12 | 13 | 14 | 15 | 16 | 17 |
| 1 | 1,186 | 295 | 175 | 112 | 106 | 96 | 69 | 66 | 42 | 43 | 32 | 89 | 32 | 21 | 7 | 1 |
| 2 | 1,263 | 200 | 214 | 237 | 181 | 101 | 109 | 57 | 41 | 36 | 21 | 51 | 8 | 5 | 2 | .. |
| 3 | 1,926 | 745 | 390 | 198 | 153 | 87 | 78 | 68 | 50 | 31 | 36 | 63 | 16 | 8 | 1 | 2 |
| 4 | 1,493 | 545 | 270 | 173 | 160 | 65 | 68 | 54 | 49 | 26 | 21 | 54 | 5 | 3 | .. | .. |
| 5 | 1,584 | 534 | 433 | 209 | 119 | 76 | 57 | 28 | 33 | 19 | 31 | 31 | 7 | 5 | 2 | .. |
| 6 | 1,189 | 100 | 198 | 170 | 198 | 149 | 135 | 57 | 57 | 40 | 31 | 45 | 8 | 1 | .. | .. |
| 7 | 2,134 | 1,065 | 419 | 244 | 136 | 99 | 70 | 34 | 25 | 14 | 12 | 14 | 2 | .. | .. | .. |
| 8 | 690 | 215 | 116 | 101 | 75 | 41 | 38 | 23 | 26 | 12 | 14 | 22 | 5 | 2 | .. | .. |
| 9 | 2,127 | 1,371 | 384 | 157 | 75 | 48 | 34 | 16 | 8 | 8 | 6 | 14 | 5 | .. | .. | 1 |
| 10 | 1,230 | 263 | 324 | 228 | 169 | 105 | 65 | 18 | 24 | 15 | 7 | 6 | 2 | 3 | .. | 1 |
| 11 | 5,721 | 2,218 | 2,582 | 281 | 207 | 46 | 171 | 18 | 61 | 8 | 34 | 72 | 7 | 9 | 4 | 3 |
| Total | 20,543 | 7,551 | 5,505 | 2,110 | 1,579 | 913 | 894 | 439 | 416 | 252 | 245 | 461 | 97 | 57 | 16 | 8 |

HOUSING TABLE No. IV—SHOLAPUR.

CLASSIFICATION OF BUILDINGS BY THE NUMBER OF FAMILIES.

(Unoccupied Buildings are excluded.)

| Ward No. | No. of build- ings. | Number of families. | | | | | | | | | | | | | |
|----------|---------------------------|---------------------|--------|-------|-------|-----|-----|-----|-----|-----|----|----------------|----------------|--------------------|----|
| | | 1 | 2 | 3 | 4 | 5 | 6 | 7 | 8 | 9 | 10 | 11 to 15 | 16 to 20 | 21 and over. | |
| 1 | 2 | 3 | 4 | 5 | 6 | 7 | 8 | 9 | 10 | 11 | 12 | 13 | 14 | 15 | |
| 1 | .. | 1,164 | 593 | 170 | 108 | 78 | 51 | 40 | 36 | 24 | 18 | 10 | 30 | 4 | 2 |
| 2 | .. | 1,242 | 583 | 196 | 148 | 100 | 47 | 51 | 35 | 21 | 17 | 12 | 25 | 5 | 2 |
| 3 | .. | 1,857 | 1,420 | 169 | 97 | 63 | 37 | 23 | 15 | 9 | 6 | 5 | 6 | 2 | 5 |
| 4 | .. | 1,415 | 1,060 | 124 | 68 | 64 | 39 | 20 | 13 | 11 | 4 | 7 | 5 | .. | .. |
| 5 | .. | 1,424 | 1,081 | 151 | 82 | 40 | 25 | 14 | 10 | 6 | 5 | 3 | 4 | .. | 3 |
| 6 | .. | 1,142 | 529 | 238 | 148 | 73 | 55 | 31 | 14 | 17 | 10 | 9 | 13 | 3 | 2 |
| 7 | .. | 2,016 | 1,389 | 286 | 145 | 80 | 54 | 23 | 16 | 10 | 3 | 5 | 3 | 2 | .. |
| 8 | .. | 523 | 398 | 68 | 27 | 13 | 6 | 4 | 3 | 3 | 1 | .. | .. | .. | .. |
| 9 | .. | 1,090 | 1,753 | 150 | 46 | 16 | 7 | 7 | 2 | 2 | 4 | 1 | 2 | .. | .. |
| 10 | .. | 1,128 | 699 | 200 | 108 | 56 | 24 | 12 | 8 | 11 | 4 | 1 | 1 | 3 | 1 |
| 11 | .. | 5,143 | 4,854 | 140 | 51 | 40 | 29 | 10 | 3 | 5 | 2 | 3 | 6 | .. | .. |
| Total | .. | 19,044 | 14,359 | 1,892 | 1,028 | 623 | 374 | 235 | 155 | 119 | 74 | 56 | 95 | 19 | 15 |

"A book that is shut is but a block"

CENTRAL ARCHAEOLOGICAL LIBRARY
GOVT. OF INDIA
Department of Archaeology
NEW DELHI

Please help us to keep the book
clean and moving.

502