

GOVERNMENT OF INDIA
ARCHAEOLOGICAL SURVEY OF INDIA
ARCHAEOLOGICAL
LIBRARY

ACCESSION NO. **31040**

CALL No. **312.0954/C.I.(01)**

D.G.A. 79



CENSUS OF INDIA, 1901.

VOLUME XXV-B.

~~AN.~~
~~7708~~

RAJPUTANA.

31040

PART III.

PROVINCIAL TABLES.

BY

CAPTAIN A. D. BANNERMAN, I. S. C.,

SUPERINTENDENT OF CENSUS OPERATIONS.



312.095435
C.J. (01)

LUCKNOW:
NEWUL KISHORE PRESS,
1902.

Price Eight Rupees or Twelve Shillings.

CENTRAL ARCHAEOLOGICAL
LIBRARY, NEW DELHI.

Acc. No. 31040

Date..... 15.4.57

Call No. 312.0954

C.I. (51)

TABLE OF CONTENTS.

	PAGE No.
TABLE I.—Area, Houses and Population	1—13
TABLE II.—Variation in Population, Since 1881	14—26
TABLE III.—Towns and villages classified by population	27—39
TABLE VI.—The population by Religion	40—70
TABLE VII.—Sex and Civil Condition	71—109
" PART I.—By Agencies, States and Tahsils, General Table	71—78
" II.—By Agencies, States and Tahsils and Main Religions	79—109
" A.—Hindu	79—86
" B.—Musalman	87—94
" C.—Jain	95—102
" D.—Other Minor Religions	103—109
TABLE VIII.—Education	110—182
" PART I.—By Agencies, States and Tahsils, General Table	110—124
" II.—By Agencies, States and Tahsils and Main Religions	125—182
" A.—Hindu	125—139
" B.—Musalman	140—154
" C.—Jain	155—169
" D.—Other Minor Religions	170—182
TABLE XIII.—Caste, Tribe, Race or Nationality	183—280
TABLE XV.—Occupation or Means of Livelihood by Selected Sub-orders	281—341
TABLE XVII.—Christians by Race and Denomination	342—358
TABLE XVIII.—Christians by Race and Age... ..	359—365

Explanatory Note.

The States are grouped by Agencies and, as far as possible, according to their geographical position.

For each State the Administrative units, *i. e.*, tahsils, parganas, etc., are shown in alphabetical order.

The statistics of the three out-lying parganas of the Tonk State—Sironj, Chabra and Pirawa situated in Central India—which have been excluded from the Imperial Tables are included in the Provincial Tables. The geographical distinctions, however, are maintained by showing separately the totals of the districts in Rajputana and of those in Central India. Conversely, the statistics of the detached tracts of Nandwas of Indore and Gangapur of Gwalior situated in Mewar which have been included in the Rajputana Imperial Tables are excluded from the figures of the Mewar State in the Provincial Tables. For convenience of reference the statistics of these tracts are given separately at the end of each table.

In Table XIII, for each State, only those castes, tribes, or races are given which contain not less than 500 persons. Members of other castes, etc., have all been included in the heading "Other Castes."

In Table XV the Sub-orders shown are those in which the Actual workers and dependents in all the States taken together number not less than 10,000. In each of these Sub-orders, of which a list is given below, the figures of the Urban and Rural populations are shown separately.

SELECTED SUB-ORDERS.

Sub-Order	1-A	...	Service of the Rajputana Agency States.
Do.	3	...	Village Service.
Do.	4-A	...	Army of the Rajputana Agency States.
Do.	8	...	Stock breeding and dealing.
Do.	10	...	Landholders and tenants.
Do.	11	...	Agricultural labourers.
Do.	14	...	Personal and domestic services.
Do.	18	...	Provision of vegetable food.
Do.	40	...	Cotton.
Do.	48	...	Earthen and stoneware.
Do.	49	...	Wood and bamboos.
Do.	53	...	Leather, horn, and bones, etc.
Do.	54	...	Money and securities.
Do.	63	...	Religion.
Do.	75	...	General labour.
Do.	78	...	Property and alms.

TABLE I.

AREA, HOUSES AND POPULATION.

TABLE
AREA, HOUSES AND POPULATION.

AGENCY, STATE AND TAHSIL.	Area in square miles.	Towns.	Villages.	OCCUPIED HOUSES.		
				Total.	In Towns.	In Villages.
1	2	3	4	5	6	7
Rajputana Agency ...	128,917.71	131	30,609	1,934,440	293,051	1,641,389
Bikaner Agency and State ...	23,311	9	2,101	116,791	23,190	93,301
Bikaner City ...	Not available.	1	...	11,626	11,626	...
Bikaner Tahsil	166	10,773	...	16,773
Anupgarh "	75	1,529	...	1,529
Bahadran "	109	6,445	...	6,445
Churu " ...		1	102	7,736	2,665	5,071
Dungargarh "	32	2,664	...	2,664
Hanumangarh "	128	3,589	...	3,589
Lunkaransar "	163	6,275	...	6,275
Mirzawala "	114	2,557	...	2,557
Nohar " ...		1	170	8,480	944	7,536
Rajgarh " ...		1	187	7,580	879	6,701
Ratangarh " ...		1	68	5,351	1,928	3,423
Reni " ...		1	80	3,554	1,009	2,445
Sardarshahr " ...		1	187	10,124	1,721	8,403
Sujargarh " ...		1	151	10,478	1,758	8,720
Suratgarh " ...		1	126	3,431	560	2,871
Surpura "	208	12,849	...	12,849
Tibbi "	37	1,450	...	1,450
Western Rajputana States Residency ...	52,989	32½	4,909	504,474	65,403	439,071
MARWAR STATE ...	34,963	26½	4,030	447,087	57,363	389,724
Jodhpur City ...	Not available.	1	...	11,427	11,427	...
Jodhpur (Kasba) ...		1	...	3,868	3,868	...
Jodhpur (Pargana)	370	77,297	...	77,297
Baligodwar " ...		1	160	21,667	1,126	20,541
Bilara " ...		2	88	12,562	3,757	8,805
Desuri " ...		1	160	13,845	1,497	12,348
Didwana " ...		1	113	8,274	2,009	6,265
Jaitaran " ...		2	116	16,761	2,879	13,882
Jalor " ...		1	252	28,165	2,360	25,805
Jaswantpura " ...		1	198	18,009	1,152	16,857
Malani " ...		1	464	40,146	1,212	38,934
Maroth "	109	9,614	...	9,614
Merta " ...		1	370	29,936	1,277	28,659
Nagaur " ...		4	420	34,135	6,834	27,301
Nawa " ...		2	12	4,821	3,210	1,611
Pachbadra " ...		2	105	9,033	2,118	6,915
Pali " ...		1	80	11,043	3,424	7,619
Parbatsar "	165	15,108	...	15,108
Phalodi " ...		2	71	11,490	3,609	7,881
Sachor "	231	14,678	...	14,678
½ Sambhar " (Marwar) ...		½	6	1,690	1,320	370
Sankla " ...		1	71	5,947	1,746	4,201
Sheo "	65	5,234	...	5,234
Shergarh "	80	9,898	...	9,898
Siwana "	112	10,804	...	10,804
Sojat " ...		1	212	21,635	2,538	19,097
JAISALMER STATE ...	16,062	1	471	17,763	2,071	15,692
Jaisalmer Town ...	Not available.	1	...	2,071	2,071	...
Jaisalmer (Pargana)	57	1,364	...	1,364
Bap "	24	1,864	...	1,864
Barawabuyali "	9	254	...	254
Devikot "	38	1,172	...	1,172
Dewa "	27	783	...	783
Fatehgarh "	37	1,343	...	1,343
Kharakhuyala "	16	846	...	846
Kishengarh "	1	102	...	102
Lakha "	17	911	...	911
Mayajalar "	10	532	...	532
Mohangarh—Nachna Pargana	19	1,051	...	1,051
Nokh "	72	2,895	...	2,895
Ramgarh "	10	463	...	463
Samkhaha "	33	1,132	...	1,132
Shahagarh Ghotru "	100	854	...	854
Tanot "	1	126	...	126

TABLE I.
AREA, HOUSES AND POPULATION.

POPULATION.								
PERSONS.			MALES.			FEMALES.		
Total.	Urban.	Rural.	Total.	Urban.	Rural.	Total.	Urban.	Rural.
8	9	10	11	12	13	14	15	16
9,841,765	1,432,104	8,409,661	5,165,534	733,848	4,431,686	4,676,231	698,256	3,977,975
584,627	117,267	467,360	306,384	58,022	248,362	278,243	59,245	218,998
53,075	53,075	...	26,709	26,709	...	26,366	26,366	...
48,195	...	48,195	25,539	...	25,539	22,656	...	22,656
7,497	...	7,497	4,092	...	4,092	3,405	...	3,405
31,994	...	31,994	17,118	...	17,118	14,876	...	14,876
43,119	15,657	27,462	22,343	7,723	14,620	20,776	7,934	12,842
12,641	...	12,641	6,575	...	6,575	6,066	...	6,066
20,165	...	20,165	11,308	...	11,308	8,857	...	8,857
32,390	...	32,390	17,093	...	17,093	15,297	...	15,297
14,272	...	14,272	7,869	...	7,869	6,403	...	6,403
42,011	4,698	37,313	22,118	2,275	19,843	19,893	2,423	17,470
39,282	4,136	35,146	21,042	2,041	19,001	18,240	2,095	16,145
31,409	11,744	19,665	15,915	5,608	10,307	15,494	6,136	9,358
18,707	5,745	12,962	9,754	2,751	7,003	8,953	2,994	5,959
49,639	10,052	39,587	25,329	4,874	20,455	24,310	5,178	19,132
53,483	9,762	43,721	27,364	4,723	22,641	26,119	5,039	21,080
17,963	2,398	15,565	9,765	1,318	8,447	8,198	1,080	7,118
60,637	...	60,637	31,999	...	31,999	28,638	...	28,638
8,148	...	8,148	4,452	...	4,452	3,696	...	3,696
2,163,479	287,198	1,876,281	1,136,340	146,085	990,255	1,027,139	141,113	886,026
1,935,565	256,694	1,678,871	1,015,531	130,005	885,526	920,034	126,689	793,345
60,437	60,437	...	30,043	30,043	...	30,394	30,394	...
18,672	18,672	...	11,459	11,459	...	7,213	7,213	...
156,352	...	156,352	83,805	...	83,805	72,547	...	72,547
96,194	5,186	91,008	49,027	2,644	46,383	47,167	2,542	44,625
57,794	15,480	42,314	29,899	7,703	22,196	27,895	7,777	20,118
67,764	6,621	61,143	34,642	3,137	31,505	33,122	3,484	29,638
44,642	9,410	35,232	23,533	4,919	18,614	21,109	4,491	16,618
67,733	8,137	59,596	34,910	4,068	30,842	32,823	4,069	28,754
140,880	7,443	133,437	73,334	3,675	69,659	67,546	3,768	63,778
83,370	4,545	78,825	43,934	2,295	41,639	39,436	2,250	37,186
172,330	6,064	166,266	93,145	3,200	89,945	79,185	2,864	76,321
54,873	...	54,873	29,622	...	29,622	25,251	...	25,251
142,854	4,361	138,493	74,704	2,270	72,434	68,150	2,091	66,059
167,759	30,050	137,709	86,252	14,479	71,773	81,507	15,571	65,936
24,960	16,389	8,571	12,917	8,362	4,555	12,043	8,027	4,016
39,427	8,312	31,115	20,881	4,263	16,618	18,546	4,049	14,497
43,889	12,673	31,216	22,848	6,501	16,347	21,041	6,172	14,869
87,127	...	87,127	45,724	...	45,724	41,403	...	41,403
59,619	19,246	40,373	31,140	9,393	21,747	28,479	9,853	18,626
70,401	...	70,401	37,950	...	37,950	32,451	...	32,451
7,438	5,436	2,002	3,905	2,832	1,073	3,533	2,604	929
25,960	7,125	18,835	13,532	3,519	10,013	12,428	3,606	8,822
24,405	...	24,405	13,204	...	13,204	11,201	...	11,201
56,921	...	56,921	30,873	...	30,873	26,048	...	26,048
53,931	...	53,931	27,736	...	27,736	26,195	...	26,195
109,933	11,107	98,726	56,512	5,243	51,269	53,321	5,864	47,457
73,370	7,137	66,233	39,389	3,575	35,814	33,981	3,562	30,419
7,137	7,137	...	3,575	3,575	...	3,562	3,562	...
5,653	...	5,653	3,027	...	3,027	2,626	...	2,626
7,791	...	7,791	4,223	...	4,223	3,568	...	3,568
1,124	...	1,124	613	...	613	511	...	511
4,725	...	4,725	2,555	...	2,555	2,170	...	2,170
3,063	...	3,063	1,656	...	1,656	1,407	...	1,407
5,679	...	5,679	2,999	...	2,999	2,680	...	2,680
3,787	...	3,787	2,165	...	2,165	1,622	...	1,622
403	...	403	222	...	222	181	...	181
3,951	...	3,951	2,082	...	2,082	1,869	...	1,869
2,226	...	2,226	1,249	...	1,249	977	...	977
5,021	...	5,021	2,804	...	2,804	2,217	...	2,217
11,803	...	11,803	6,330	...	6,330	5,473	...	5,473
2,112	...	2,112	1,104	...	1,104	1,008	...	1,008
4,650	...	4,650	2,466	...	2,466	2,184	...	2,184
3,734	...	3,734	2,032	...	2,032	1,702	...	1,702
511	...	511	287	...	287	224	...	224

TABLE I.

AREA, HOUSES AND POPULATION.—(Continued.)

AGENCY, STATE AND TAHSIL.	Area in square miles.	Towns.	Villages.	OCCUPIED HOUSES.		
				Total.	In Towns.	In Villages.
1	2	3	4	5	6	7
W. R. S. Residency.—(Contd.)						
SIROHI STATE	1,964	5	408	39,624	5,969	33,655
Sirohi Town		1	...	1,481	1,481	...
Sirohi Tahsil		...	7	267	...	267
Abu "		1	17	1,115	560	555
Abu Bazar		396	396	...
" Civil Station		1	...	101	101	...
" Sanitarium		63	63	...
" Villages		...	17	555	...	555
Anadra Tahsil	Not available.	...	14	1,347	...	1,347
Bhakhar "		...	24	445	...	445
Eripura Cantonment		1	...	1,070	1,070	...
Jhora Tahsil		...	29	4,359	...	4,359
Karari "		1	...	1,731	1,731	...
Madar "		...	59	3,523	...	3,523
Magra "		...	41	5,451	...	5,451
Pamera "		...	48	3,745	...	3,745
Pindwara "		...	50	3,653	...	3,653
Posalia "		...	45	4,644	...	4,644
Rohera "		...	31	3,424	...	3,424
Santpur "		...	43	2,242	...	2,242
Sheoganj "		1	...	1,127	1,127	...
Jaipur Residency	16,456	40½	5,959	419,229	75,711	343,518
JAIPUR STATE	15,579	37½	5,735	396,401	70,153	326,248
Jaipur City		1	...	24,484	24,484	...
Jaipur Nizamat		5	1,535	80,158	4,378	75,780
Jaipur Tahsil		2	572	31,586	1,785	29,801
Chaksu "		1	346	13,638	1,103	12,535
Jamua Ramgarh "		2	365	21,548	1,490	20,058
Kalegh "		...	252	13,386	...	13,386
Bandikui Nizamat—						
Bandikui Tahsil		...	7	1,893	...	1,893
Dausa Nizamat		3	785	49,441	3,547	45,894
Dausa Tahsil	Not available.	1	308	19,568	1,230	18,338
Baswa "		1	168	9,483	1,136	8,347
Lalsot "		1	242	15,749	1,181	14,568
Sikrai "		...	67	4,641	...	4,641
Gangapur Nizamat		2	154	13,524	2,148	11,376
Gangapur Tahsil		1	94	7,245	1,058	6,187
Bamaniawas "		1	30	2,630	1,090	1,540
Wazirpur "		...	30	3,649	...	3,649
Hindaun Nizamat		2	411	28,659	3,443	25,216
Hindaun Tahsil		1	82	8,322	2,264	6,058
Ghonsla "		...	39	2,162	...	2,162
Mahwa "		...	92	5,004	...	5,004
Ratanzila "		...	30	3,243	...	3,243
Toda Bhim "		1	103	6,559	1,179	5,380
Walghat "		...	65	3,369	...	3,369
Kot Kasim Nizamat—						
Kot Kasim Tahsil		...	53	2,820	...	2,820
Madhopur Nizamat		1	554	39,013	2,806	36,207
Sawai Madhopur		1	125	11,219	2,806	8,413
Barwara (Thikana)		...	25	1,647	...	1,647
Bonli "		...	144	8,909	...	8,909
Isarda (Thikana)		...	39	2,231	...	2,231

TABLE I.

AREA, HOUSES AND POPULATION.—(Continued.)

POPULATION.								
PERSONS.			MALES.			FEMALES.		
Total.	Urban.	Rural.	Total.	Urban.	Rural.	Total.	Urban.	Rural.
8	9	10	11	12	13	14	15	16
154,544	23,367	131,177	81,420	12,505	68,915	73,124	10,862	62,262
5,651	5,651	...	2,732	2,732	...	2,919	2,919	...
1,100	...	1,100	564	...	564	536	...	536
5,240	3,488	1,752	3,040	2,065	975	2,200	423	777
1,954	1,954	...	1,084	1,084	...	870	870	...
1,339	1,339	...	865	865	...	474	474	...
195	195	...	116	116	...	79	79	...
1,752	...	1,752	975	...	975	777	...	777
5,431	...	5,431	2,871	...	2,871	2,560	...	2,560
1,681	...	1,681	904	...	904	777	...	777
3,206	3,206	...	1,830	1,830	...	1,376	1,376	...
17,438	...	17,438	9,027	...	9,027	8,411	...	8,411
6,661	6,661	...	3,801	3,801	...	2,860	2,860	...
13,950	...	13,950	7,339	...	7,339	6,611	...	6,611
19,925	...	19,925	10,241	...	10,241	9,684	...	9,684
13,959	...	13,959	7,183	...	7,183	6,776	...	6,776
15,381	...	15,381	8,570	...	8,570	6,811	...	6,811
19,411	...	19,411	10,309	...	10,309	9,102	...	9,102
12,249	...	12,249	6,174	...	6,174	6,075	...	6,075
8,900	...	8,900	4,758	...	4,758	4,142	...	4,142
4,361	4,361	...	2,077	2,077	...	2,284	2,284	...
2,752,307	467,754	2,284,553	1,454,259	241,307	1,212,952	1,293,048	226,447	1,071,601
2,658,666	446,895	2,211,771	1,405,458	230,497	1,174,961	1,253,208	216,398	1,036,810
160,167	160,167	...	83,854	83,854	...	76,313	76,313	...
534,117	27,736	506,381	280,986	14,225	266,761	253,131	13,511	239,620
195,368	12,557	182,811	103,166	6,291	96,875	92,202	6,266	85,936
86,819	4,902	81,917	45,507	2,704	42,803	4,312	2,198	39,114
144,223	10,277	133,946	75,498	5,230	70,268	68,725	5,047	63,678
107,707	...	107,707	56,815	...	56,815	50,892	...	50,892
9,262	...	9,262	5,083	...	5,083	4,179	...	4,179
323,175	21,579	301,596	169,041	10,919	158,122	154,134	10,660	143,474
125,244	7,540	117,704	65,511	3,836	61,675	59,733	3,704	56,029
69,984	5,908	64,076	38,354	3,052	35,302	33,630	2,856	30,774
96,829	8,131	88,698	50,784	4,031	46,753	46,045	4,100	41,945
31,118	...	31,118	16,392	...	16,392	14,726	...	14,726
74,175	10,449	63,726	39,396	5,572	33,824	34,779	4,877	29,902
39,466	5,155	34,311	21,059	2,709	18,350	18,407	2,446	15,961
12,646	5,294	7,352	6,745	2,863	3,882	5,901	2,431	3,470
22,063	...	22,063	11,592	...	11,592	10,471	...	10,471
185,113	18,567	166,546	99,061	9,622	89,439	86,052	8,945	77,107
51,740	11,938	39,802	27,468	6,200	21,268	24,272	5,738	18,534
15,913	...	15,913	8,801	...	8,801	7,112	...	7,112
35,569	...	35,569	18,894	...	18,894	16,675	...	16,675
17,116	...	17,116	9,218	...	9,218	7,898	...	7,898
42,908	6,629	36,279	22,646	3,422	19,225	20,261	3,207	17,054
21,867	...	21,867	12,033	...	12,033	9,834	...	9,834
20,827	...	20,827	10,806	...	10,806	10,021	...	10,021
199,008	10,328	188,680	105,025	5,499	99,526	93,983	4,829	89,154
51,329	10,328	41,001	27,101	5,499	21,602	24,228	4,829	19,399
8,871	...	8,871	4,603	...	4,603	4,268	...	4,268
50,209	...	50,209	26,317	...	26,317	23,892	...	23,892
11,729	...	11,729	6,160	...	6,160	5,569	...	5,569

TABLE I.

AREA, HOUSES AND POPULATION.—(Continued.)

AGENCY, STATE AND TAHSIL.	Area in square miles.	Towns.	Villages.	OCCUPIED HOUSES.		
				Total.	In Towns.	In Villages.
1	2	3	4	5	6	7
Jaipur Residency.—(Continued.)						
JAIPUR STATE.—(Continued.)						
Madhopur Nizam.—(Continued.)						
Khandar	86	5,964	...	5,964
Malarna	135	9,043	...	9,043
Malpura Nizam	3	326	21,340	2,717	18,623
Malpura	1	129	9,975	1,382	8,593
Newai	1	79	4,289	729	3,560
Toda Raisingh	1	118	7,076	606	6,470
Sambhar Nizam	2½	305	26,068	3,327	22,741
½ Sambhar	¼	6	1,690	1,320	370
Danta Ramgarh	1	100	11,425	972	10,453
Mauzamabad	67	4,625	...	4,625
Naraina	1	81	5,318	1,035	4,283
Phagi	51	3,010	...	3,010
Shaikhawati Nizam	7	437	34,037	8,106	25,931
Jhunjhnu	6	367	26,759	7,158	19,601
Udeypur	1	70	7,278	948	6,330
Torawati Nizam	3	365	31,395	2,792	28,603
Bairath	1	64	7,666	787	6,879
Khandela	1	135	8,187	1,167	7,020
Sawai Ramgarh	1	166	15,542	838	14,704
Thikanas	8	803	43,569	12,405	31,164
Khetri	3	255	15,859	3,416	12,443
Sikar	4	426	22,125	7,989	14,136
Uniar	1	122	5,585	1,000	4,585
KISHANGARH STATE	858	3	218	22,346	5,568	16,788
Kishangarh Town	1	...	3,299	3,299	...
Kishangarh Tahsil	76	5,428	...	5,428
Arain "	50	4,434	...	4,434
Rupnagar "	1	36	4,162	1,041	3,121
Sarwar "	1	56	5,023	1,218	3,805
LAWA (Estate).—						
LAWA	19	...	6	482	...	482
Alwar Agency and State	3,141	7	1,755	129,219	18,676	110,543
Alwar City	1	...	11,178	11,178	...
Alwar Tahsil	1	221	16,027	909	15,118
Bahrur "	1	132	9,239	954	8,285
Bansur "	141	10,599	...	10,599
Govindgarh "	1	50	2,970	942	2,028
Katumba "	78	5,582	...	5,532
Kishengarh "	157	10,867	...	10,867
Lachmangarh "	175	8,941	...	8,941
Mandawar "	133	9,351	...	9,351
Rajgarh "	1	202	14,530	2,301	12,229
Ramgarh "	1	119	9,779	1,008	8,771
Thanaghazi "	139	8,950	...	8,950
Tijera "	1	189	10,175	1,384	8,791
Nimrana (Estate)	19	1,081	...	1,081
Eastern Rajputana States Agency	4,379	11	2,271	184,167	29,641	154,526
BHARATPUR STATE	1,982	7	1,295	94,419	16,309	78,110
Bharatpur City	1	...	8,600	8,600	...
Bharatpur Tahsil	144	7,563	...	7,563
Akhegarh "	111	7,379	...	7,379
Bisna "	1	155	8,926	1,045	7,881
Dig "	1	105	8,008	2,280	5,728
Kaman "	1	109	5,920	1,497	4,423

TABLE I.

AREA, HOUSES AND POPULATION.—(Continued.)

POPULATION.								
PERSONS.			MALES.			FEMALES.		
Total.	Urban.	Rural.	Total.	Urban.	Rural.	Total.	Urban.	Rural.
8	9	10	11	12	13	14	15	16
31,131	...	31,131	16,515	...	16,515	14,616	...	1,4616
45,739	...	45,739	24,329	...	24,329	21,410	...	21,410
123,728	14,781	108,947	65,322	8,018	57,304	58,406	6,763	51,643
55,525	6,502	49,023	29,397	3,367	26,030	26,128	3,135	22,993
27,318	4,432	22,886	14,483	2,677	11,806	12,835	1,755	11,080
40,885	3,847	37,038	21,442	1,974	19,468	19,443	1,873	17,570
171,618	17,595	154,023	92,427	9,642	82,785	79,191	7,953	71,238
7,439	5,437	2,002	3,908	2,834	1,074	3,531	2,603	928
91,158	6,892	84,266	49,252	3,519	45,733	41,906	3,373	38,533
25,800	...	25,800	13,663	...	13,663	12,137	...	12,137
27,738	5,266	22,472	15,311	3,289	12,022	12,427	1,977	10,450
19,483	...	19,483	10,293	...	10,293	9,190	...	9,190
263,755	56,542	207,213	140,468	28,285	112,183	123,287	28,257	95,030
200,033	47,904	152,129	105,480	23,492	81,988	94,553	24,412	70,141
63,722	8,638	55,084	34,988	4,793	30,195	28,734	3,845	24,889
260,410	21,534	238,876	138,894	10,976	127,918	121,516	10,558	110,958
58,126	5,637	52,489	30,465	2,806	27,659	27,661	2,831	24,830
72,230	9,156	63,074	38,633	4,444	34,189	33,597	4,712	28,885
130,054	6,741	123,313	69,796	3,726	66,070	60,258	3,015	57,243
333,311	87,617	245,694	175,095	43,885	131,210	158,216	43,732	114,484
131,913	24,041	107,872	69,278	12,234	57,044	62,635	11,807	50,828
173,485	59,115	114,370	91,031	29,344	61,687	82,454	29,771	52,683
27,913	4,461	23,452	14,786	2,307	12,479	13,127	2,154	10,973
90,970	20,859	70,111	47,475	10,810	36,665	43,495	10,049	33,446
12,663	12,663	...	6,658	6,658	...	6,005	6,005	...
22,992	...	22,992	12,080	...	12,080	10,912	...	10,912
17,994	...	17,994	9,386	...	9,386	8,608	...	8,608
17,409	3,676	13,733	8,980	1,809	7,171	8,429	1,867	6,562
19,912	4,520	15,392	10,371	2,343	8,028	9,541	2,177	7,364
2,671	...	2,671	1,326	...	1,326	1,345	...	1,345
828,487	95,301	733,186	431,035	48,975	382,060	397,452	46,326	351,126
56,771	56,771	...	29,574	29,574	...	27,197	27,197	...
97,877	4,087	93,790	50,734	1,996	48,738	47,143	2,091	45,052
71,082	5,540	65,542	36,530	2,715	33,815	34,552	2,825	31,727
72,566	...	72,566	38,686	...	38,686	33,880	...	33,880
20,646	4,932	15,714	10,645	2,506	8,139	10,001	2,426	7,575
41,152	...	41,152	21,540	...	21,540	19,612	...	19,612
68,713	...	68,713	35,535	...	35,535	33,178	...	33,178
61,727	...	61,727	31,742	...	31,742	29,985	...	29,985
66,214	...	66,214	34,509	...	34,509	31,705	...	31,705
90,116	11,008	79,108	46,595	5,582	41,013	43,521	5,426	38,095
54,043	5,179	48,864	27,697	2,675	25,022	26,346	2,504	23,842
51,955	...	51,955	27,092	...	27,092	24,863	...	24,863
66,826	7,784	59,042	35,438	3,927	31,511	31,388	3,857	27,531
8,799	...	8,799	4,718	...	4,718	4,081	...	4,081
1,054,424	157,605	896,819	568,113	83,515	484,598	486,311	74,090	412,221
626,665	96,601	530,064	335,156	51,228	283,928	291,509	45,373	246,136
43,601	43,601	...	23,703	23,703	...	19,898	19,898	...
51,408	...	51,408	28,282	...	28,282	23,126	...	23,126
59,433	...	59,433	31,655	...	31,655	27,778	...	27,778
71,305	6,867	64,438	38,348	3,446	34,902	32,957	3,421	29,536
62,051	15,409	46,642	33,532	8,156	25,376	28,519	7,353	21,266
48,169	12,083	36,086	25,357	6,252	19,105	22,812	5,831	16,981

TABLE I.

AREA, HOUSES AND POPULATION.--(Continued.)

AGENCY, STATE AND TAHSIL.	Area in square miles.	Towns.	Villages.	OCCUPIED HOUSES.		
				Total.	In Towns.	In Villages.
1	2	3	4	5	6	7
E.R. S. Agency.—(Continued.)						
BHARATPUR STATE.—(Continued.)						
Kumber Tahsil	...	1	108	7,411	1,014	6,397
Nagar	157	17,639	...	17,639
Pahari	124	5,384	...	5,384
Rupbas	138	8,555	...	8,555
Weir	...	2	144	9,034	1,873	7,161
DHOLPUR STATE	1,155	3	540	57,432	9,007	48,425
Dholpur Town	...	1	...	4,643	4,643	...
Gird Tahsil	151	10,177	...	10,177
Bari	...	1	115	11,649	2,853	8,796
Baseri	88	10,656	...	10,656
Kolari	76	8,778	...	8,778
Rajakhera Tahsil	...	1	77	6,836	1,511	5,325
Sir Muthra (Jagir)	33	4,693	...	4,693
KARAU LI STATE	1,242	1	436	32,316	4,325	27,991
Karauli Town	...	1	...	4,325	4,325	...
Hazur Tahsil	128	9,636	...	9,636
Jirota	80	6,676	...	6,676
Machilpur	84	4,575	...	4,575
Mandrail	58	4,139	...	4,139
Utgir	86	2,965	...	2,965
Harauti & Tonk Agency	5,178	8	2,238	98,692	19,311	79,381
TONK STATE	2,553	5	1,289	52,090	11,958	40,132
In Rajputana	1,114	2	542	26,503	7,603	18,900
Tonk City	...	1	...	6,824	6,824	...
Tonk Pargana	259	8,017	...	8,017
Aligarh	86	3,197	...	3,197
Nimbahera	...	1	197	8,465	779	7,686
In Central India	1,439	3	747	25,587	4,355	21,232
Chabra Pargana	...	1	185	7,407	1,362	6,045
Pirawa	...	1	126	4,998	1,151	3,847
Sironj	...	1	436	13,182	1,842	11,340
BUNDI STATE	2,220	2	817	35,872	4,790	31,082
Bundi Town	...	1	...	3,751	3,751	...
Arila Tahsil	33	1,818	...	1,818
Armeta	17	1,175	...	1,175
Barundhan Tahsil	115	3,456	...	3,456
Deyi	90	3,094	...	3,094
Gotra	99	3,925	...	3,925
Gundowli	92	3,623	...	3,623
Hindoli	119	4,096	...	4,096
Karwar	53	2,442	...	2,442
Lakheri	44	1,871	...	1,871
Nainwah Town	...	1	...	1,039	1,039	...
Patan Tahsil	34	2,697	...	2,697
Selore	90	2,139	...	2,139
Talwas	31	746	...	746
SHAH PURA (Estate.)	405	1	132	10,730	2,563	8,167
Shahpura Town	...	1	...	2,563	2,563	...
Shapura Tahsil	19	526	...	526
Amli	9	650	...	650
Dhikola	29	1,624	...	1,624
Kanechan	14	1,044	...	1,044
Kothian	17	1,272	...	1,272
Phulia	20	1,651	...	1,651
Sangaria	24	1,400	...	1,400

TABLE I.
AREA, HOUSES AND POPULATION.—(Continued.)

POPULATION.								
PERSONS.			MALES.			FEMALES.		
Total.	Urban.	Rural.	Total.	Urban.	Rural.	Total.	Urban.	Rural.
8	9	10	11	12	13	14	15	16
52,356	6,240	46,116	28,129	3,240	24,889	24,236	3,000	21,236
51,646	...	51,646	26,898	...	26,898	24,748	...	24,748
45,911	...	45,911	23,976	...	23,976	21,935	...	21,935
66,626	...	66,626	35,968	...	35,968	30,658	...	30,658
74,159	12,401	61,758	39,317	6,431	32,886	34,842	5,970	28,872
270,973	37,522	233,451	147,601	19,562	128,039	123,372	17,960	105,412
19,310	19,310	...	10,079	10,079	...	9,231	9,231	...
47,993	...	47,993	26,358	...	26,358	21,635	...	21,635
54,999	11,603	43,396	30,021	5,875	24,146	24,978	5,728	19,250
50,825	...	50,825	27,696	...	27,696	23,129	...	23,129
43,697	...	43,697	23,461	...	23,461	20,236	...	20,236
34,298	6,309	27,689	18,970	3,608	15,362	15,328	3,001	12,327
19,851	...	19,851	11,016	...	11,016	8,835	...	8,835
156,786	23,482	133,304	85,356	12,725	72,631	71,430	10,757	60,673
23,482	23,482	...	12,725	12,725	...	10,757	10,757	...
44,099	...	44,099	24,318	...	24,318	19,781	...	19,781
32,646	...	32,646	17,274	...	17,274	15,372	...	15,372
24,015	...	24,015	13,234	...	13,234	10,781	...	10,781
19,665	...	19,665	10,571	...	10,571	9,094	...	9,094
12,879	...	12,879	7,234	...	7,234	5,645	...	5,645
487,104	93,905	388,199	251,840	49,874	201,966	235,264	49,031	186,233
273,201	66,117	207,084	140,888	33,253	107,635	132,313	32,864	99,449
143,330	44,205	99,125	73,733	21,932	51,801	69,597	22,273	47,324
38,759	38,759	...	18,985	18,985	...	19,774	19,774	...
47,009	...	47,009	25,096	...	25,096	21,913	...	21,913
17,063	...	17,063	8,769	...	8,769	8,294	...	8,294
40,499	5,446	35,053	20,883	2,947	17,936	19,616	2,499	17,117
129,871	21,912	107,959	67,155	11,321	55,834	62,716	10,591	52,125
36,046	6,724	29,322	18,744	3,615	15,129	17,302	3,109	14,193
25,286	4,771	20,515	13,230	2,415	10,815	12,056	2,356	9,700
68,539	10,417	58,122	35,181	5,291	29,890	33,358	5,126	28,232
171,227	23,814	147,413	88,731	11,914	76,817	82,496	11,900	70,596
19,313	19,313	...	9,637	9,637	...	9,676	9,676	...
7,978	...	7,978	4,114	...	4,114	3,864	...	3,864
5,886	...	5,886	3,073	...	3,073	2,813	...	2,813
15,226	...	15,226	7,880	...	7,880	7,346	...	7,346
15,415	...	15,415	7,988	...	7,988	7,427	...	7,427
18,486	...	18,486	9,832	...	9,832	8,654	...	8,654
18,698	...	18,698	9,704	...	9,704	8,994	...	8,994
18,521	...	18,521	9,916	...	9,916	8,605	...	8,605
12,457	...	12,457	6,459	...	6,459	5,998	...	5,998
9,136	...	9,136	4,703	...	4,703	4,433	...	4,433
4,501	4,501	...	2,277	2,277	...	2,224	2,224	...
13,247	...	13,247	6,689	...	6,689	6,558	...	6,558
9,298	...	9,298	4,851	...	4,851	4,447	...	4,447
3,065	...	3,065	1,608	...	1,608	1,457	...	1,457
42,676	8,974	33,702	22,221	4,707	17,514	20,455	4,267	16,188
8,974	8,974	...	4,707	4,707	...	4,267	4,267	...
2,554	...	2,554	1,301	...	1,301	1,253	...	1,253
2,486	...	2,486	1,332	...	1,332	1,154	...	1,154
6,368	...	6,368	3,375	...	3,375	2,993	...	2,993
4,246	...	4,246	2,230	...	2,230	2,016	...	2,016
5,428	...	5,428	2,815	...	2,815	2,613	...	2,613
6,928	...	6,928	3,577	...	3,577	3,351	...	3,351
5,692	...	5,692	2,884	...	2,884	2,808	...	2,808

TABLE I.

AREA, HOUSES AND POPULATION.—(Continued.)

AGENCY, STATE AND TAHSIL.	Area in square miles.	Towns.	Villages.	OCCUPIED HOUSES.		
				Total.	In Towns.	In Villages.
1	2	3	4	5	6	7
Kotah Agency	6,494	6	3,017	134,255	15,284	118,971
KOTAH STATE	5,684	4	2,609	116,776	10,516	106,260
Kotah City		1	...	6,158	6,158	...
NIZAMATS—						
Anta	Not available.	...	79	5,363	...	5,363
Baran		1	82	8,162	2,265	5,897
Barod	75	3,628	...	3,628
Digod	77	3,671	...	3,671
Etawah	61	3,924	...	3,924
Ghataoli	78	1,937	...	1,937
Kanwas	112	4,177	...	4,177
Khanpur	85	4,351	...	4,351
Kishanganj	105	2,035	...	2,035
Kunjer	62	3,305	...	3,305
Ladpura	142	7,323	...	7,323
Mangrol		1	74	5,735	1,064	4,671
Sangod		1	118	5,453	1,029	4,424
Shergarh	81	4,302	...	4,302
Taruj	118	4,916	...	4,916
TANHSILS—						
Asnawar	Not available.	...	74	1,458	...	1,458
Bakani	188	4,249	...	4,249
Chechat	55	2,726	...	2,726
Chipabarod	164	5,305	...	5,305
Ghatoli	104	2,423	...	2,423
Iklera	96	2,668	...	2,668
Manoharthana	179	4,782	...	4,782
Nahargarh	52	1,469	...	1,469
Suket	54	2,463	...	2,463
Taleti	69	2,444	...	2,444
Uprehti	68	2,071	...	2,071
KOTRIS—						
Antarda	Not available.	...	6	550	...	550
Balwan	22	574	...	574
Gainta	5	1,081	...	1,081
Indargarh	82	4,570	...	4,570
Karwar	5	455	...	455
Khatoli with Farera	23	1,922	...	1,922
Pipalda with Phusod	14	1,126	...	1,126
JHALAWAR STATE	810	2	408	17,479	4,768	12,711
Jhalrapatan (chaoni)	Not available.	1	...	4,768	4,768	...
Patan Town		1	...			
Patan Tahsil	127			
Awar "	41			
Dag "	71			
Gangdhar "	109			
Pachpahar "	60			
Mewar Residency	16,969.71	17	8,359	347,913	45,835	302,078
MEWAR STATE	12,690.71	14	6,030	275,114	39,264	235,850
Udaipur City	Not available.	1	...	12,406	12,406	...
Udaipur Tahsil	91	5,343	...	5,343
Amet "	26	1,747	...	1,747
Asin "	72	3,217	...	3,217
Bagor "	27	1,944	...	1,944
Banera "		1	111	5,472	1,060	4,412
Bansi "	59	1,456	...	1,456
Bari Sadri "	91	2,647	...	2,647
Bedla "	111	3,332	...	3,332
Bednor "	117	3,808	...	3,808
Begun "		1	127	3,680	1,165	2,515
Bhainsrorgarh "	127	3,341	...	3,341
Bhilwara "		2	205	16,672	4,198	12,474
Bhindar "		1	101	3,400	1,305	2,095
Bijoli "	83	1,935	...	1,935
Chitor "		1	440	16,902	2,227	14,675
Choti Sadri "		1	209	8,754	1,334	7,420

TABLE I.

AREA, HOUSES AND POPULATION.—(Continued).

POPULATION.								
PERSONS.			MALES.			FEMALES.		
Total.	Urban.	Rural.	Total.	Urban.	Rural.	Total.	Urban.	Rural.
8	9	10	11	12	13	14	15	16
635,054	73,344	561,710	327,649	37,462	290,187	307,405	35,882	271,523
544,879	51,074	493,805	280,912	26,327	254,585	2 63,967	24,747	239,220
33,657	33,657	...	17,588	17,588	...	16,069	16,069	...
23,658	...	23,658	11,973	...	11,973	11,685	...	11,685
32,296	7,892	24,404	16,245	3,994	12,251	16,051	3,898	12,153
15,977	...	15,977	8,373	...	8,373	7,604	...	7,604
17,494	...	17,494	9,088	...	9,088	8,406	...	8,406
18,019	...	18,019	9,362	...	9,362	8,657	...	8,657
9,628	...	9,628	5,016	...	5,016	4,612	...	4,612
17,554	...	17,554	9,204	...	9,204	8,350	...	8,350
18,500	...	18,500	9,530	...	9,530	8,970	...	8,970
15,206	...	15,206	8,024	...	8,024	7,182	...	7,182
15,692	...	15,692	8,195	...	8,195	7,497	...	7,497
29,783	...	29,783	15,178	...	15,178	14,605	...	14,605
27,473	5,156	22,317	14,007	2,637	11,370	13,466	2,519	10,947
23,832	4,369	19,463	12,073	2,108	9,965	11,759	2,261	9,498
21,413	...	21,413	11,113	...	11,113	10,300	...	10,300
19,725	...	19,725	10,102	...	10,102	9,623	...	9,623
6,767	...	6,767	3,486	...	3,486	3,281	...	3,281
22,640	...	22,640	11,759	...	11,759	10,881	...	10,881
12,794	...	12,794	6,562	...	6,562	6,232	...	6,232
27,396	...	27,396	14,150	...	14,150	13,246	...	13,246
13,246	...	13,246	6,885	...	6,885	6,361	...	6,361
12,845	...	12,845	6,597	...	6,597	6,248	...	6,248
27,086	...	27,086	13,927	...	13,927	13,159	...	13,159
6,059	...	6,059	3,120	...	3,120	2,939	...	2,939
8,787	...	8,787	4,555	...	4,555	4,232	...	4,232
13,717	...	13,717	7,279	...	7,279	6,438	...	6,438
9,022	...	9,022	4,764	...	4,764	4,258	...	4,258
2,538	...	2,538	1,328	...	1,328	1,210	...	1,210
2,622	...	2,622	1,336	...	1,336	1,286	...	1,286
3,820	...	3,820	1,840	...	1,840	1,980	...	1,980
21,046	...	21,046	10,773	...	10,773	10,273	...	10,273
1,854	...	1,854	934	...	934	920	...	920
7,607	...	7,607	3,936	...	3,936	3,671	...	3,671
5,126	...	5,126	2,610	...	2,610	2,516	...	2,516
90,175	22,270	67,905	46,737	11,135	35,602	43,438	11,135	32,303
14,315	14,315	...	7,046	7,046	...	7,269	7,269	...
7,955	7,955	...	4,089	4,089	...	3,866	3,866	...
14,746	...	14,746	7,655	...	7,655	7,091	...	7,091
9,240	...	9,240	4,968	...	4,968	4,272	...	4,272
16,167	...	16,167	8,462	...	8,462	7,705	...	7,705
18,439	...	18,439	9,653	...	9,653	8,786	...	8,786
9,313	...	9,313	4,864	...	4,864	4,449	...	4,449
1,336,283	134,730	1,201,553	689,914	68,608	621,306	646,369	66,122	580,247
1,018,805	111,779	907,026	532,046	57,593	474,453	486,759	54,166	432,573
45,976	45,976	...	23,453	23,453	...	22,523	22,523	...
19,435	...	19,435	10,054	...	10,054	9,381	...	9,381
8,616	...	8,616	4,576	...	4,576	4,040	...	4,040
12,528	...	12,528	6,519	...	6,519	6,009	...	6,009
7,482	...	7,482	3,899	...	3,899	3,583	...	3,583
22,800	4,261	18,539	11,831	2,125	9,706	10,969	2,136	8,833
5,736	...	5,736	2,959	...	2,959	2,777	...	2,777
10,599	...	10,599	5,476	...	5,476	5,123	...	5,123
12,866	...	12,866	6,878	...	6,878	5,988	...	5,988
15,242	...	15,242	8,149	...	8,149	7,093	...	7,093
12,505	3,625	8,880	6,580	1,767	4,733	6,005	1,858	4,147
12,270	...	12,270	6,155	...	6,155	6,115	...	6,115
66,565	48,441	51,721	34,909	7,744	27,165	31,656	7,100	24,556
13,097	5,172	7,925	6,701	2,569	4,132	6,396	2,603	3,793
7,673	...	7,673	3,912	...	3,912	3,761	...	3,761
66,004	7,593	58,411	34,717	4,122	30,595	31,287	3,471	27,816
31,662	5,050	26,612	15,962	2,520	13,442	15,700	2,530	13,170

TABLE I.

AREA, HOUSES AND POPULATION.—(Continued.)

AGENCY, STATE AND TAHSIL.	Area in square miles.	Towns.	Villages.	OCCUPIED HOUSES.		
				Total.	In Towns.	In Villages.
1	2	3	4	5	6	7
Mewar Residency.—(Continued).						
MEWAR STATE.—(Contd.)						
Deogarh Tahsil	...	1	181	6,801	1,467	5,334
Devasthan "	102	1,177	...	1,177
Dhariavad "	91	2,901	...	2,901
Dilwara "	86	4,554	...	4,554
Girwa "	398	15,973	...	15,973
Gogunda "	75	2,302	...	2,302
Hurra "	166	8,326	...	8,326
Jahazpur "	...	1	306	20,354	10,028	10,326
Kachola (Shahpura) Tahsil	90	3,272	...	3,272
Kankroli Tahsil	21	1,478	...	1,478
Kanor "	110	2,932	...	2,932
Kapasin "	142	7,431	...	7,431
Karjali "	19	651	...	651
Khamnor "	55	5,293	...	5,293
Kherwara Bhumat	119	4,551	...	4,551
Kherwara Cantonment	...	1	...	548	548	...
Kotharia Tahsil	81	1,894	...	1,894
Kotra Bhumat	242	4,073	...	4,073
Kotra Cantonment	...	1	...	197	197	...
Kumalgarh Tahsil	165	8,006	...	8,006
Kurabar "	69	3,811	...	3,811
Magra (Sarara) "	328	14,195	...	14,195
Mandalgarh "	258	8,915	...	8,915
Meja "	16	844	...	844
Nathdwara "	...	1	30	4,116	1,925	2,191
Parsoli "	40	864	...	864
Rajnagar "	123	5,894	...	5,894
Rasmi "	100	7,659	...	7,659
Sahran "	274	13,619	...	13,619
Salumbar "	...	1	237	10,356	1,404	8,952
Sayra "	58	3,696	...	3,696
Sheopur (Fatehgarh) "	5	147	...	147
Shivrati "	20	1,394	...	1,394
Sirdargarh "	26	834	...	834
BANSWARA STATE	1,606	1	1,029	26,365	2,054	24,311
Banswara Town	...	1	...	2,054	2,054	...
Kotra Thana	132	1,921	...	1,921
Bangarhi "	40	430	...	430
Bhungra "	67	1,017	...	1,017
Dagardungar Thana	49	562	...	562
Danpur "	55	642	...	642
Kalinjra "	151	3,871	...	3,871
Khambhara "	101	1,742	...	1,742
Luharia "	113	4,095	...	4,095
Partapur "	154	5,636	...	5,636
Garhi (Jagir) "	167	4,395	...	4,395
KUSALGARH (Estate.)	340	...	257	3,677	...	3,677
Kusalgarh	79	1,630	...	1,630
Patan Tahsil	178	2,047	...	2,047
PARTABGARH STATE	886	1	412	14,771	2,832	11,939
Partabgarh Town	...	1	...	2,832	2,832	...
Partabgarh Zilla	45	2,883	...	2,883
Bajrangarh "	59	1,881	...	1,881
Kanora "	40	1,550	...	1,550
Magra "	97	1,741	...	1,741
Sagthali "	171	3,884	...	3,884
DUNGARPUR STATE	1,447	1	631	27,986	1,685	26,301
Dungarpur Town	...	1	...	1,685	1,685	...
Dungarpur Tahsil	34	937	...	937
Aspur Zilla	181	9,341	...	9,341
Genji "	192	5,397	...	5,397
Sagwara "	224	10,626	...	10,626
Detached Tracts of Central India	62.29	...	39	2,630	...	2,630
Gangapur of Gwalior	26.04	...	10	2,035	...	2,035
Nandwas of Indore	36.25	...	29	595	...	595

TABLE I.

AREA, HOUSES AND POPULATION.—(Continued.)

POPULATION.								
PERSONS.			MALES.			FEMALES.		
Total.	Urban.	Rural.	Total.	Urban.	Rural.	Total.	Urban.	Rural.
8	9	10	11	12	13	14	15	16
25,146	5,384	19,762	13,417	2,807	10,610	11,729	2,577	9,152
23,622	...	23,622	12,306	...	12,306	11,316	...	11,316
11,415	...	11,415	5,939	...	5,939	5,476	...	5,476
16,255	...	16,255	8,388	...	8,388	7,867	...	7,867
58,856	...	58,856	30,735	...	30,735	28,121	...	28,121
7,708	...	7,708	3,935	...	3,935	3,773	...	3,773
35,799	...	35,799	18,736	...	18,736	17,063	...	17,063
42,150	3,399	38,751	22,570	1,761	20,809	19,580	1,638	17,942
12,515	...	12,515	6,723	...	6,723	5,792	...	5,792
4,995	...	4,995	2,604	...	2,604	2,391	...	2,391
11,249	...	11,249	5,855	...	5,855	5,394	...	5,394
28,371	...	28,371	14,679	...	14,679	13,692	...	13,692
2,222	...	2,222	1,114	...	1,114	1,108	...	1,108
20,810	...	20,810	16,995	...	10,995	9,815	...	9,815
17,558	...	17,558	9,150	...	9,150	8,408	...	8,408
2,289	2,289	...	1,523	1,523	...	766	766	...
8,053	...	8,053	4,228	...	4,228	3,825	...	3,825
16,738	...	16,738	8,791	...	8,791	7,947	...	7,947
903	903	...	487	487	...	416	416	...
28,003	...	28,003	15,059	...	15,059	12,944	...	12,944
12,643	...	12,643	6,479	...	6,479	6,164	...	6,164
48,460	...	48,460	25,200	...	25,200	23,260	...	23,260
33,619	...	33,619	18,013	...	18,013	15,606	...	15,606
3,216	...	3,216	1,684	...	1,684	1,532	...	1,532
15,837	8,591	7,246	8,273	4,461	3,812	7,564	4,130	3,434
3,388	...	3,388	1,859	...	1,859	1,529	...	1,529
22,064	...	22,064	11,676	...	11,676	10,388	...	10,388
26,897	...	26,897	13,833	...	13,833	13,064	...	13,064
53,850	...	53,850	28,235	...	28,235	25,615	...	25,615
31,058	4,692	26,366	15,698	2,254	13,444	15,360	2,438	12,922
12,989	...	12,989	6,522	...	6,522	6,467	...	6,467
833	...	833	416	...	416	417	...	417
4,898	...	4,898	2,533	...	2,533	2,365	...	2,365
3,340	...	3,340	1,741	...	1,741	1,599	...	1,599
149,128	7,038	142,090	73,553	3,376	70,177	75,575	3,662	71,913
7,038	7,038	...	3,376	3,376	...	3,662	3,662	...
11,756	...	11,756	6,036	...	6,036	5,720	...	5,720
4,355	...	4,355	2,248	...	2,248	2,107	...	2,107
8,408	...	8,408	4,226	...	4,226	4,182	...	4,182
3,610	...	3,610	1,916	...	1,916	1,694	...	1,694
3,773	...	3,773	1,996	...	1,996	1,777	...	1,777
24,348	...	24,348	11,633	...	11,633	12,715	...	12,715
11,336	...	11,336	5,811	...	5,811	5,525	...	5,525
23,274	...	23,274	11,270	...	11,270	12,004	...	12,004
33,777	...	33,777	16,568	...	16,568	17,209	...	17,209
17,453	...	17,453	8,473	...	8,473	8,980	...	8,980
16,222	...	16,222	8,229	...	8,229	7,993	...	7,993
6,767	...	6,767	3,423	...	3,423	3,344	...	3,344
9,455	...	9,455	4,806	...	4,806	4,649	...	4,649
52,025	9,819	42,206	26,036	4,769	21,267	25,989	5,050	20,939
9,819	9,819	...	4,769	4,769	...	5,050	5,050	...
10,063	...	10,063	5,081	...	5,081	4,982	...	4,982
6,839	...	6,839	3,350	...	3,350	3,489	...	3,489
5,445	...	5,445	2,784	...	2,784	2,661	...	2,661
5,846	...	5,846	3,058	...	3,058	2,788	...	2,788
14,013	...	14,013	6,994	...	6,994	7,019	...	7,019
100,103	6,094	94,009	50,050	2,870	47,180	50,053	3,224	46,829
6,094	6,094	...	2,870	2,870	...	3,224	3,224	...
3,077	...	3,077	1,665	...	1,665	1,412	...	1,412
31,920	...	31,920	16,145	...	16,145	15,775	...	15,775
20,105	...	20,105	10,440	...	10,440	9,665	...	9,665
38,907	...	38,907	18,930	...	18,930	19,977	...	19,977
11,407	...	11,407	5,867	...	5,867	5,540	...	5,540
9,003	...	9,003	4,606	...	4,606	4,397	...	4,397
2,404	...	2,404	1,261	...	1,261	1,143	...	1,143

TABLE II.

VARIATION IN POPULATION SINCE 1881.

TABLE II.

VARIATION IN POPULATION SINCE 1881.

AGENCY, STATE AND TAHSIL.	PERSONS.			VARIATION INCREASE (+) OR DECREASE (-).	
	1901	1891	1881	1891 to 1901	1881 to 1891.
1	2	3	4	5	6
Rajputana Agency ...	9,841,765	11,990,521	10,102,049	- 2,148,756	+ 1,888,472
Bikaner Agency and State ...	584,627	831,955	509,021	247,328	+ 322,934
Bikaner City	53,075	50,513	33,154	+ 2,562	+ 17,359
Bikaner Tahsil	48,195	68,091	28,166	- 19,896	+ 39,925
Anupgarh	7,497	9,867	7,690	- 2,370	+ 2,177
Bahadran	31,994	47,649	28,038	- 15,655	+ 19,611
Churu	43,119	55,060	30,430	- 11,941	+ 24,630
Dungargarh	12,641	16,731	6,325	- 4,090	+ 10,406
Hanumangarh	20,165	33,141	27,729	- 12,976	+ 5,412
Lunkaransar	32,390	61,251	32,913	- 28,861	+ 28,338
Mirzawala	14,272	10,375	7,925	+ 3,897	+ 2,450
Nohar	42,011	74,437	30,191	- 32,426	+ 44,246
Rajgarh	39,282	57,544	35,870	- 18,262	+ 21,674
Batangarh	31,409	37,761	18,567	- 6,352	+ 19,194
Reni	18,707	23,761	13,470	- 5,054	+ 10,291
Sardarshahr	49,639	81,792	38,243	- 32,153	+ 43,549
Sujargarh	53,483	72,591	27,470	- 19,108	+ 45,121
Suratgarh	17,963	24,894	18,514	- 6,931	+ 6,280
Surpura	60,637	101,318	44,708	- 40,681	+ 56,610
Tibbi	8,148	5,179	4,394	+ 2,969	+ 785
Western Rajputana States Residency	2,163,479	2,831,855	2,008,664	- 663,376	+ 823,191
MARWAR STATE ...	1,935,565	2,528,178	1,757,618	- 592,613	+ 770,560
Jodhpur City	60,437	61,759	57,211	- 1,322	+ 4,548
Jodhpur (Kasba)	18,672	18,678	6,118	- 6	+ 2,560
Jodhpur (Pargana)	156,353	246,962	185,409	- 90,610	+ 61,553
Baligodwar	96,194	212,479	151,622	- 48,521	+ 60,857
Bilara	57,794	84,952	60,359	- 27,158	+ 24,593
Desuri	67,764
Didwana	44,642	54,284	38,506	- 9,642	+ 15,778
Jaitaran	67,733	87,635	67,336	- 19,902	+ 20,299
Jalor	140,880	170,428	94,067	- 29,548	+ 76,361
Jaswantpura	83,370	111,550	60,537	- 28,180	+ 51,013
Malani	172,330	221,184	168,726	- 48,854	+ 52,458
Maroth	54,873	56,806	43,763	- 1,933	+ 13,043
Merta	142,854	205,704	158,892	- 62,850	+ 46,812
Nagaur	167,759	252,257	167,484	- 84,498	+ 84,773
Nawa	21,960	31,561	27,872	- 6,601	+ 3,689
Pachbadra	39,427	52,919	38,068	- 13,497	+ 14,861
Pali	43,889	58,463	42,720	- 14,574	+ 15,743
Parbatsar	87,127	104,962	75,618	- 17,835	+ 29,344
Phalodi	59,619	71,811	32,469	- 12,112	+ 39,342
Sachor	70,401	95,890	49,612	- 25,489	+ 46,278
Sambar	7,498	8,310	7,215	- 872	+ 1,095
Sankra	25,960	19,074	...	+ 15,886	+ 10,074
Sheo	24,405	30,291	18,524	- 5,886	+ 11,767
Shergarh	56,921	70,919	40,639	- 13,998	+ 30,280
Siwana	53,931	64,747	46,433	- 10,816	+ 18,314
Sojat	109,833	141,782	102,986	- 31,949	+ 38,796
JAISALMER STATE ...	73,370	115,701	108,143	- 42,331	+ 7,558
Jaisalmer Town	7,137	10,509	...	- 3,372	...
Jaisalmer Pargana	5,653	8,226	...	- 2,573	...
Bap	7,791	14,122	...	- 6,331	...
Barwabuyali	1,124	1,325	...	- 201	...
Devikot	4,725	13,084	...	- 5,359	...
Dewa	3,063	3,237	...	- 174	...
Fatehgarh	5,679	7,588	...	- 1,909	...
Kharakhuyala	3,787	4,672	...	- 885	...
Kishengarh	403	578	...	- 175	...
Lakha	3,951	5,656	...	- 1,705	...
Mayajalar	2,226	3,266	...	- 1,040	...
Mohangarh-Nachna	5,021	6,713	...	- 1,692	...
Nokh	11,803	24,281	...	- 12,478	...
Ramgarh	2,112	3,112	...	- 1,000	...
Samkhaha	4,650	6,726	...	- 2,076	...
Shahagarh-Ghotru	3,734	4,676	...	- 942	...
Tanot	511	930	...	- 419	...

Figures by Tahsils not available.

Figures by Tahsils not available.

TABLE II.

VARIATION IN POPULATION SINCE 1881.

NET VARIATION IN PERIOD 1881-1901. INCREASE (+) OR DECREASE (-).		MALES.			FEMALES.		
Number.	Percentage.	1901	1891	1881	1901	1891	1881
7	8	9	10	11	12	13	14
— 260,284	— 2·57	5,165,534	6,427,077	5,461,493	4,676,231	5,726,444	4,640,556
+	+	306,384	440,046	293,650	278,243	391,909	215,371
+	+	19,921	24,979	15,858	26,366	25,534	17,296
+	+	20,029	35,218	17,021	22,656	32,873	11,145
—	—	193	4,092	4,669	3,405	4,501	3,021
+	+	3,956	25,704	16,111	14,876	21,945	11,927
+	+	12,689	22,343	17,070	20,776	26,017	13,360
+	+	6,316	8,746	3,834	6,066	7,985	2,491
—	—	7,564	11,308	15,820	8,857	15,045	11,909
—	—	523	17,093	18,559	15,297	28,624	14,354
+	+	6,347	7,869	4,712	6,403	4,664	3,213
+	+	11,820	22,118	39,845	19,893	34,592	12,416
+	+	3,412	21,042	21,480	18,240	26,175	14,390
+	+	12,842	15,915	19,626	15,494	18,135	8,228
+	+	5,237	9,754	12,810	8,953	10,951	5,995
+	+	11,396	25,329	42,837	24,310	38,955	16,661
+	+	26,013	27,364	38,099	26,119	34,492	10,963
—	—	551	9,765	10,681	8,198	11,555	7,833
+	+	15,929	31,999	53,857	27,318	47,461	17,390
+	+	3,754	4,452	2,774	3,696	2,405	1,888
+	+	154,815	1,136,340	1,490,799	1,110,324	1,341,056	898,340
+	+	177,947	1,015,531	1,329,478	973,065	1,198,700	784,553
+	+	3,226	30,043	31,663	30,205	30,394	27,006
+	+	2,554	11,459	11,680	3,160	7,213	2,958
—	—	29,057	83,805	131,134	105,812	115,828	79,597
+	+	12,336	49,027	109,179	83,522	47,167	68,100
—	—	2,565	29,899	44,338	32,887	27,895	27,472
...	...	34,642	33,122
+	+	6,136	23,533	28,441	20,840	25,843	17,666
+	+	397	34,910	45,720	36,180	32,823	31,156
+	+	46,813	73,334	88,069	51,902	67,546	42,165
+	+	22,833	43,934	58,517	32,107	39,436	28,430
+	+	24,004	93,145	119,036	93,388	79,185	75,338
+	+	11,110	29,622	30,710	25,020	25,251	18,743
—	—	16,038	74,704	107,089	87,157	67,150	71,735
+	+	275	86,252	130,640	93,610	81,507	73,874
—	—	2,912	12,917	16,732	14,801	12,043	13,071
+	+	1,359	20,881	27,951	21,101	18,546	16,967
+	+	1,169	22,848	29,949	22,619	21,041	20,101
+	+	11,509	46,744	55,926	42,359	41,403	33,259
+	+	27,150	31,140	37,344	19,337	28,479	13,132
+	+	20,789	37,950	51,530	28,325	32,451	21,287
+	+	223	3,905	4,544	3,940	3,533	3,275
+	+	5,812	13,532	5,675	...	12,428	4,399
+	+	5,881	13,204	16,426	11,050	11,201	7,474
+	+	16,282	30,873	39,048	24,281	26,048	16,358
+	+	7,498	27,736	33,425	25,578	26,195	20,855
+	+	6,847	56,512	73,597	55,368	53,321	47,618
—	—	34,773	39,389	62,699	61,127	33,981	47,016
Figures by Tahsils not available.	Figures by Tahsils not available.	3,575	5,015	...	3,562	5,494	...
		3,027	4,388	...	2,626	3,838	...
		4,223	7,942	...	3,568	6,180	...
		613	733	...	511	592	...
		2,555	5,455	...	2,170	4,629	...
		1,656	1,811	...	1,407	1,426	...
		2,999	4,032	...	2,680	3,556	...
		2,165	2,743	...	1,622	1,929	...
		222	336	...	181	242	...
		2,082	3,062	...	1,869	2,594	...
		1,249	1,852	...	977	1,414	...
		2,804	3,759	...	2,217	2,954	...
		6,330	12,974	...	5,473	11,307	...
		1,104	1,730	...	1,008	1,382	...
		2,466	3,702	...	2,184	3,024	...
		2,032	2,633	...	1,702	2,043	...
		287	532	...	224	398	...
Figures by Tahsils not available.	Figures by Tahsils not available.						

TABLE II.

VARIATION IN POPULATION SINCE 1881.—(Continued.)

AGENCY, STATE AND TAHSIL.	PERSONS.			VARIATION INCREASE (+) OR DECREASE—).	
	1901	1891	1881	1891 to 1901	1881 to 1891
1	2	3	4	5	6
W. R. S. Residency.—(Contd.)					
SIROHI STATE	154,544	187,978	142,903	33,432	45,073
Sirohi Tahsil	6,751	7,136	—	385	—
Abu Tahsil	5,249	4,917	—	323	—
" Bazar	1,954	1,289	—	674	—
" Sanitarium and Station	1,534	1,305	—	229	—
" Villages	1,752	2,332	—	580	—
Anadra Tahsil	5,431	7,874	—	2,443	—
Bhakhar "	1,681	—	—	1,681	—
Erinpura Cantonment	3,206	1,859	—	1,347	—
Jhora Tahsil	17,438	20,304	—	2,866	—
Karari "	6,666	4,438	—	2,223	—
Madar "	13,959	18,777	—	4,827	—
Magra "	19,925	23,610	—	3,685	—
Pamera "	13,959	19,235	—	5,276	—
Pindwara "	15,381	20,670	—	5,289	—
Posalia "	19,411	25,456	—	6,045	—
Rohera "	12,249	18,259	—	6,010	—
Santpur "	8,900	11,424	—	2,524	—
Sheoganj "	4,361	1,607	—	2,754	—
Jaipur Residency	2,752,307	2,952,842	2,642,457	200,535	310,385
JAIPUR STATE	2,658,666	2,823,966	2,527,142	165,300	296,824
Jaipur City	160,167	158,787	142,578	1,380	16,209
Jaipur Nizamat	534,117	561,445	518,960	27,328	42,485
Jaipur Tahsil	195,368	193,935	188,700	1,433	5,235
Chaksu "	86,819	112,763	94,840	25,944	17,923
Jamua Ramgarh "	144,223	147,298	138,969	3,075	8,329
Kalegh "	107,707	107,449	96,451	258	10,998
Bandikui Nizamat	9,262	4,297	2,374	4,965	1,923
Bandikui Tahsil	9,262	4,297	2,374	4,965	1,923
Dausa Nizamat	323,175	327,968	303,179	4,793	24,789
Dausa Tahsil	125,244	129,692	119,954	4,448	9,738
Baswa "	69,984	69,334	58,821	650	10,513
Lalsot "	96,829	102,360	97,648	5,531	4,712
Sikrai "	31,118	24,582	26,756	4,536	174
Gangapur Nizamat	74,175	81,216	77,979	7,041	3,237
Gangapur Tahsil	39,466	44,687	43,454	5,221	1,233
Bamaniawas "	12,646	13,811	14,350	1,165	539
Wazirpur "	22,063	22,718	20,175	655	2,543
Hindaun Nizamat	185,113	186,426	170,724	1,313	15,702
Hindaun Tahsil	51,740	50,500	44,000	1,240	6,500
Ghonsla "	15,913	14,862	10,540	1,051	4,322
Mahiwa "	35,569	37,188	33,600	1,619	3,588
Ratanzila "	17,116	14,858	15,640	2,258	782
Toda Bhim "	42,908	43,512	42,475	604	1,037
Walghat "	21,867	25,505	24,469	3,639	1,037
Kot Kasim Nizamat	20,827	17,054	17,138	3,773	84
Kot Kasim Tahsil	20,827	17,054	17,138	3,773	84
Madhopur Nizamat	199,008	242,835	221,251	43,827	21,584
Sawai Madhopur	51,329	60,631	59,202	9,302	1,429
Barwara (Thikana)	8,871	12,264	9,116	3,393	3,148
Bonli "	50,209	69,463	66,063	19,254	3,400
Isarda (Thikana)	11,729	13,481	8,342	1,752	5,139
Khandar "	31,131	33,499	28,878	2,368	4,621
Malarna "	45,739	53,497	49,650	7,758	3,847

TABLE II.

VARIATION IN POPULATION SINCE 1881.—(Continued.)

NET VARIATION IN PERIOD 1881-1901. INCREASE (+) OR DECREASE (—).		MALES.			FEMALES.				
		1901	1891	1881	1901	1891	1881		
Number.	Percentage.								
7	8	9	10	11	12	13	14		
+	11.641	+	8.14	81,420	98,622	76,132	73,124	89,354	66,771
Figures by Tahsils not available.		3,296	3,525		3,455	3,611			
		3,040	2,921		2,200	1,996			
		1,084	768		870	512			
		981	877		553	428			
		975	1,276		777	1,056			
		2,871	4,150		2,560	3,724			
		904	...		777	...			
		1,830	1,286		1,376	573			
		9,027	10,428		9,411	9,876			
		3,801	2,465		2,860	1,973			
		7,339	9,853		6,611	8,924			
		10,241	12,187		9,684	11,423			
		7,183	9,893		6,776	9,342			
		8,570	10,964		6,811	9,706			
		10,309	13,181		9,102	12,275			
6,174	9,290		6,075	8,969					
4,758	6,173		4,142	5,251					
2,677	812		2,284	795					
+	109,850	+	4.15	1,454,259	1,572,531	1,425,652	1,298,048	1,380,311	1,216,805
+	131,524	+	5.20	1,405,458	1,505,765	1,365,194	1,253,208	1,318,201	1,161,948
+	17,589	+	12.33	83,854	84,024	75,332	76,313	74,763	67,246
+	15,157	+	2.92	280,986	298,085	278,330	253,131	263,360	240,630
+	6,668	+	3.53	103,166	103,197	101,032	92,202	90,738	87,668
—	8,021	—	8.45	45,507	59,911	51,495	41,312	52,852	43,345
+	5,254	+	3.78	75,498	77,920	73,474	68,725	69,378	65,495
+	11,256	+	11.67	56,815	57,057	52,329	50,892	50,392	44,122
+	6,888	+	290.14	5,083	2,303	1,031	4,179	1,994	1,343
+	6,888	+	290.14	5,083	2,303	1,031	4,179	1,994	1,343
+	19,996	+	6.59	169,041	173,215	160,026	154,034	154,753	143,153
+	5,290	+	4.41	65,511	68,538	63,142	59,733	61,154	56,812
+	11,163	+	18.97	36,354	36,453	31,254	33,630	32,881	27,567
—	819	—	.83	50,784	54,050	51,456	46,045	48,310	46,192
+	4,362	+	16.30	16,392	14,174	14,174	14,726	12,408	12,582
—	3,804	—	4.87	39,396	42,602	41,479	34,779	38,614	36,500
—	3,988	—	9.17	21,059	23,558	23,034	18,407	21,129	20,420
—	1,704	—	11.87	6,745	7,200	7,406	5,901	6,611	6,944
+	1,888	+	9.35	11,592	11,844	11,039	10,471	10,874	9,136
+	14,389	+	8.42	99,061	100,090	92,681	86,052	86,336	78,043
+	7,740	+	17.59	27,468	27,079	23,934	24,272	23,421	20,066
+	5,373	+	50.97	8,801	8,208	6,072	7,112	6,654	4,468
+	1,969	+	5.86	18,894	19,668	17,665	16,675	17,520	15,935
+	1,476	+	9.43	9,218	8,095	8,686	7,898	6,763	6,954
+	433	+	1.01	22,647	22,956	22,596	20,261	20,556	19,889
—	2,602	—	10.63	12,033	14,084	13,738	9,834	11,422	10,731
+	3,689	+	21.52	10,806	8,939	9,131	10,021	8,115	8,007
+	3,689	+	21.52	10,806	8,939	9,131	10,021	8,115	8,007
—	22,243	—	10.05	105,025	127,854	117,735	93,983	114,981	103,516
—	7,873	—	13.29	27,101	31,659	31,184	24,228	28,972	28,018
—	245	—	2.68	4,603	6,448	4,788	4,268	5,816	4,328
—	15,854	—	23.99	26,317	36,762	35,573	23,892	32,701	30,490
+	3,387	+	40.60	6,160	7,090	4,341	5,569	6,391	4,091
+	2,253	+	7.79	16,515	17,790	15,320	14,616	15,709	13,558
—	3,911	—	7.87	24,329	28,105	26,529	21,410	25,392	23,121

TABLE II.

VARIATION IN POPULATION SINCE 1881.—(Continued).

AGENCY, STATE AND TAHSIL.	PERSONS.			VARIATION INCREASE (+) OR DECREASE (—).	
	1901	1891	1881	1891 to 1901	1881 to 1891
1	2	3	4	5	6
Jaipur Residency.—(Contd.)					
JAIPUR STATE.—(Contd.)					
Malpura Nizamat ...	123,728	179,207	156,067	—	55,479 + 23,140
Malpura ...	55,525	76,643	67,942	—	21,118 + 8,701
Newai ...	27,318	39,660	35,638	—	12,342 + 4,022
Toda Raisingh ...	40,885	62,904	52,487	—	22,019 + 10,417
Sambhar Nizamat ...	171,618	184,333	165,703	—	12,715 + 18,630
½ Sambhar ...	7,439	8,311	7,216	—	872 + 1,095
Danta Ramgarh ...	91,158	83,182	74,822	+	7,976 + 8,360
Mauzamabad ...	25,800	33,841	25,609	—	8,041 + 8,232
Naraina ...	27,738	33,147	32,204	—	5,409 + 943
Phagi ...	19,483	25,852	25,852	—	6,369 ...
Shaikhawati Nizamat ...	263,755	272,502	222,420	—	8,747 + 50,082
Jhunjhunu ...	200,033	209,734	166,628	—	9,701 + 43,106
Udeypur ...	63,722	62,768	55,792	+	954 + 6,976
Torawati Nizamat ...	260,410	249,423	228,480	+	10,937 + 20,943
Bairath ...	58,126	53,450	51,407	+	4,676 + 2,043
Khandela ...	72,220	68,398	60,775	+	3,832 + 7,623
Sawai Ramgarh ...	130,054	127,575	116,298	+	2,479 + 11,277
Thikanas ...	333,311	351,900	294,662	—	18,589 + 57,238
Khetri ...	131,913	129,181	107,159	+	2,732 + 22,022
Sikar ...	173,485	179,337	149,709	—	5,852 + 29,628
Uniaira ...	27,913	43,382	37,794	—	15,469 + 5,588
KISHANGARH STATE ...	90,970	125,516	112,633	—	34,546 + 12,883
Kishangarh ...	35,655	47,723	44,949	—	12,068 + 2,774
Arain Tahsil ...	17,994	24,277	20,547	—	6,283 + 3,730
Rupnagar ...	17,409	24,656	22,632	—	7,247 + 2,024
Sarwar ...	19,912	28,860	24,505	—	8,948 + 4,355
LAWA (Estate).—					
LAWA ...	2,671	3,360	2,682	—	689 + 678
Alwar Agency and State ...	828,487	767,786	682,926	+	60,701 + 84,860
Alwar City ...	56,771	51,427	49,867	+	5,344 + 1,560
Alwar Tahsil ...	97,877	87,390	69,351	+	10,487 + 18,039
Bahrar ...	71,082	69,419	60,678	+	1,663 + 8,741
Bansur ...	72,566	65,203	64,055	+	7,363 + 1,148
Govindgarh ...	20,646	21,694	19,615	+	1,048 + 2,079
Katumbur ...	41,152	38,964	34,349	+	2,188 + 4,615
Kishengarh ...	68,713	61,671	52,448	+	7,042 + 9,223
Lachmangarh ...	61,727	60,479	50,982	+	1,248 + 9,497
Mandawar ...	66,214	59,197	56,105	+	7,017 + 3,092
Rajgarh ...	90,116	88,901	76,207	+	1,215 + 12,694
Ramgarh ...	54,643	47,941	42,493	+	6,102 + 5,448
Thanaghazi ...	51,955	54,561	50,939	—	2,606 + 3,622
Tijara ...	66,826	52,570	49,451	+	14,256 + 3,119
Nimrana (Estate) ...	8,799	7,340	6,386	+	1,459 + 954
Eastern Rajputana States Agency ...	1,054,424	1,076,780	1,043,867	—	22,356 + 32,913
BHARATPUR STATE ...	626,665	640,303	645,540	—	13,638 — 5,237
Bharatpur City ...	43,601	67,553	66,163	—	23,952 + 1,390
Bharatpur Tahsil ...	51,408	40,431	41,340	+	10,977 — 909
Akhegarh ...	59,433	45,695	46,974	+	13,738 — 1,279
Biana ...	71,305	75,126	76,559	—	3,821 — 1,433
Dig ...	62,051	62,725	63,928	—	674 — 1,203
Kaman ...	48,169	44,058	40,375	+	4,111 + 3,683
Kumher ...	52,356	51,180	45,382	+	1,176 + 5,798
Nagar ...	51,646	23,943	25,266	+	27,703 — 1,323
Pahari ...	45,911	27,737	29,801	+	18,174 — 2,064
Rupbas ...	66,626	30,186	34,134	+	36,440 — 3,948
Weir ...	74,159	82,663	80,852	—	8,504 + 1,811

TABLE II.

VARIATION IN POPULATION SINCE 1881.—(Continued.)

NET VARIATION IN PERIOD 1881-1901 INCREASE (+) OR DECREASE (—).		MALES.			FEMALES.				
		1901	1891	1881	1901	1891	1881		
Number.	Percentage.								
7	8	9	10	11	12	13	14		
—	32,339	—	20.72	65,322	94,496	83,790	58,406	84,711	72,277
—	12,417	—	18.27	29,397	40,180	36,819	26,128	36,463	31,123
—	8,320	—	23.34	14,483	21,171	19,195	12,835	18,489	16,443
—	11,602	—	22.10	21,442	33,145	27,776	19,443	29,759	24,711
+	5,915	+	3.56	92,427	98,685	91,018	79,191	85,648	74,685
+	223	+	3.09	3,908	4,543	3,941	3,531	3,768	3,275
+	16,336	+	21.83	49,252	45,096	41,836	41,906	38,086	32,986
+	191	+	0.74	13,663	17,903	14,166	12,137	15,938	11,443
—	4,466	—	13.86	15,311	17,565	17,497	12,427	15,582	14,707
—	6,369	—	24.63	10,293	13,578	13,578	9,190	12,274	12,274
+	41,335	+	18.58	140,468	148,310	124,183	123,287	124,192	98,237
+	33,405	+	20.04	105,480	112,925	92,131	94,553	96,809	74,497
+	7,930	+	14.21	34,988	35,385	32,052	28,734	27,383	23,740
+	31,930	+	13.97	138,894	134,975	125,724	121,516	114,448	102,756
+	6,719	+	13.07	30,465	28,456	27,630	27,661	24,994	23,777
+	11,455	+	18.84	38,633	36,356	33,169	33,597	32,042	27,606
+	13,756	+	11.82	69,796	70,163	64,925	60,258	57,412	51,373
+	38,649	+	13.11	175,095	187,993	160,434	158,216	163,907	134,228
+	24,754	+	23.10	69,378	69,371	59,449	62,635	59,810	47,710
+	23,776	+	15.88	91,031	95,431	80,661	82,454	83,906	69,048
—	9,881	—	26.14	14,783	23,191	20,324	13,127	20,191	17,470
—	21,663	—	19.23	47,475	65,038	59,098	43,495	60,478	53,535
—	9,294	—	20.67	18,738	24,883	23,613	16,917	22,840	21,336
—	2,553	—	12.42	9,386	12,589	10,650	8,608	11,688	9,897
—	5,223	—	23.07	8,980	12,724	12,044	8,429	11,932	10,588
—	4,593	—	18.74	10,371	14,842	12,791	9,541	14,018	11,714
—	11	—	0.41	1,326	1,728	1,360	1,345	1,632	1,322
+	145,561	+	21.31	431,035	403,898	360,384	397,452	363,888	322,542
+	6,904	+	13.84	29,574	27,764	26,544	27,197	23,663	23,323
+	28,626	+	41.13	50,734	45,755	36,994	47,143	41,635	32,357
+	10,404	+	17.14	36,530	35,898	31,613	34,552	33,521	29,065
+	8,511	+	13.28	38,686	34,866	34,235	33,880	30,337	29,820
+	1,031	+	5.25	10,645	11,310	10,193	10,001	10,384	9,422
+	6,803	+	19.80	21,540	20,783	18,337	19,612	18,181	16,012
+	16,265	+	31.01	35,535	32,033	27,512	33,178	29,638	24,936
+	10,745	+	21.07	31,742	31,516	26,847	29,985	28,963	24,135
+	10,109	+	18.01	34,509	31,038	29,301	31,705	28,159	26,804
+	13,909	+	18.25	46,595	46,536	39,777	43,521	42,365	36,430
+	11,550	+	27.18	27,697	25,171	23,561	26,346	22,770	19,932
+	1,016	+	1.99	27,092	28,674	26,966	24,863	25,887	23,973
+	17,375	+	35.13	35,438	27,930	26,143	31,388	24,640	23,308
+	2,413	+	37.78	4,718	3,894	3,361	4,081	3,446	3,025
+	10,557	+	1.01	568,113	589,508	569,462	486,311	487,272	474,405
—	18,875	—	2.92	335,156	347,830	350,475	291,509	292,473	295,065
—	22,562	—	34.10	23,703	37,337	36,580	19,898	30,216	29,583
+	10,068	+	24.35	28,282	21,929	22,276	23,126	18,502	19,064
+	12,459	+	26.52	31,655	25,635	25,784	27,778	26,060	21,190
—	5,254	—	6.86	38,348	40,646	41,326	32,957	34,480	35,233
—	1,877	—	2.93	33,532	34,315	34,707	28,519	28,410	29,221
+	7,794	+	19.30	25,357	23,444	21,470	22,812	20,614	18,905
+	6,974	+	15.36	28,120	27,478	24,306	24,236	23,702	21,076
+	26,380	+	104.40	26,898	13,986	14,381	24,748	9,957	10,885
+	16,110	+	54.06	23,976	15,038	15,718	21,935	12,699	14,083
+	32,492	+	95.18	35,968	16,351	18,765	30,658	13,835	15,369
—	6,693	—	8.27	39,317	44,134	43,086	34,842	38,529	37,766

TABLE II.

VARIATION IN POPULATION SINCE 1881.—(Continued.)

AGENCY, STATE AND TAHSIL.	PERSONS.			VARIATION INCREASE (+) OR DECREASE (—).	
	1901	1891	1881	1891 to 1901	1881 to 1891
1	2	3	4	5	6
E. R. S. Agency.—(Contd.)					
DHOLPUR STATE	270,973	279,890	249,657	—	8,917 + 30,233
Gird Tahsil	67,303	76,773	68,191	—	9,470 + 8,582
Bari "	54,999	54,564	48,847	+	435 + 5,717
Baseri "	50,825	48,732	47,202	+	2,093 + 1,530
Kolari "	43,697	46,831	39,392	+	3,134 + 7,439
Rajakhera "	34,298	34,532	28,997	—	234 + 5,535
Sir Muthra (Jagir)	19,851	18,458	17,028	+	1,393 + 1,430
KARAU LI STATE	156,786	156,587	148,670	+	199 + 7,917
Karauli Town	23,482	23,124	25,607	+	358 — 2,483
Hazur Tahsil	44,099	37,821	35,864	+	6,278 + 1,957
Jirota "	32,646	31,611	29,039	+	1,035 + 2,572
Machilpur, "	24,015	24,981	23,857	—	966 + 1,124
Mandrail "	19,665	23,139	20,179	—	3,474 + 2,960
Utgir "	12,879	15,911	14,124	—	3,032 + 1,787
Harauti and Tonk Agency	487,104	739,390	644,480	—	252,286 + 94,910
TONK STATE	273,201	380,069	338,029	—	106,868 + 42,040
In Rajputana	143,330	198,934	170,179	—	55,604 + 28,755
Tonk City	38,759	45,344	40,726	—	7,185 + 5,218
Tonk Pargana	47,009	68,354	53,946	—	21,346 + 14,408
Aligarh "	17,063	19,623	16,892	—	2,560 + 2,731
Nimbahera "	40,499	65,013	58,615	—	24,514 + 6,398
In Central India	129,871	181,135	167,850	—	51,264 + 13,285
Chabra Pargana	36,046	46,473	45,541	—	10,437 + 932
Pirawa "	25,285	40,806	39,286	—	15,520 + 1,520
Sironj "	68,539	93,856	83,023	—	25,317 + 10,833
BUNDI STATE	171,227	295,675	254,701	—	124,448 + 40,974
Bundi Town	19,313	22,544	20,744	—	3,231 + 1,800
Arila Tahsil	7,978	11,535	10,642	—	3,557 + 893
Arneta "	5,886	7,017	6,212	—	1,131 + 865
Barundhan "	15,226	29,939	25,983	—	14,713 + 3,956
Deyi "	15,415	27,720	24,668	—	12,305 + 3,052
Gotra "	18,486	39,130	32,920	—	20,644 + 6,208
Gundowli "	18,698	26,712	21,945	—	8,014 + 4,767
Hindoli "	18,521	45,758	38,301	—	27,237 + 7,457
Karwar "	12,457	19,089	16,885	—	6,632 + 2,204
Lakheri "	9,136	14,863	12,260	—	5,727 + 2,603
Nainwah Town	4,501	6,093	5,254	—	1,592 + 839
Patan Tahsil	13,247	16,177	14,342	—	2,930 + 1,835
Selore "	9,298	23,113	19,606	—	13,815 + 3,507
Talwas "	3,065	5,985	4,937	—	2,920 + 1,048
SHAH PURA (Estate.)	42,676	63,646	51,750	—	20,970 + 11,896
Shahpura Tahsil	11,528	13,603	—	—	2,075
Amli "	2,486	7,845	—	—	5,359
Dhikola "	6,368	10,654	—	—	4,286
Kanechan "	4,246	8,800	—	—	4,554
Kothian "	5,428	6,061	—	—	633
Phulia "	6,928	11,496	—	—	4,568
Sangaria "	5,692	5,187	—	+	505
Kotah Agency	635,054	869,868	857,763	—	234,814 + 12,105
KOTAH STATE	544,879	718,771	707,402	—	173,892 + 11,369
Kotah City	33,657	38,620	40,309	—	4,963 — 1,689
NIZAMATS—					
Anta	23,658	32,810	31,081	—	9,152 + 1,729
Baran	32,296	37,889	39,556	—	5,593 + 1,667
Barod	15,977	23,358	22,630	—	7,381 + 728
Digod	17,494	22,055	20,632	—	4,561 + 1,423
Etawah	18,019	23,109	21,834	—	5,090 + 1,275
Ghataoli	9,628	20,069	19,333	—	10,441 + 736
Kauwas	17,554	27,599	26,753	—	10,045 + 846

Figures by
Tahsils not
available.Figures by
Tahsils not
available.

TABLE II.

VARIATION IN POPULATION SINCE 1881.—(Continued).

NET VARIATION IN PERIOD 1881-1901. INCREASE (+) OR DECREASE (—).		MALES.			FEMALES.				
Number.	Percentage.	1901	1891	1881	1901	1891	1881		
7	8	9	10	11	12	13	14		
+	21,316	+	8.53	147,601	157,123	138,342	123,372	122,767	111,315
—	888	—	1.30	36,437	45,631	37,714	30,866	31,142	30,477
+	6,152	+	12.59	30,021	29,989	27,145	24,978	24,575	21,702
+	3,623	+	7.67	27,696	26,902	26,402	23,129	21,839	20,800
+	4,305	+	10.92	23,461	24,955	21,332	20,236	21,876	18,060
+	5,301	+	18.28	18,970	19,366	16,258	15,328	15,166	12,739
+	2,823	+	16.63	11,016	10,280	9,491	8,835	8,178	7,537
+	8,116	+	5.45	85,356	84,555	80,645	71,430	72,032	68,025
—	2,125	—	8.29	12,725	11,769	12,995	10,757	11,355	12,612
+	8,235	+	22.96	24,318	20,832	20,040	19,781	16,989	15,824
+	3,607	+	12.42	17,274	17,035	15,640	15,372	14,576	13,399
+	158	+	.66	13,234	13,670	13,079	10,781	11,311	10,778
—	514	—	2.54	10,571	12,404	10,988	9,094	10,735	9,191
—	1,245	—	8.81	7,234	8,845	7,903	5,645	7,066	6,221
—	157,376	—	24.41	251,840	389,373	337,189	235,264	350,017	307,291
—	64,828	—	19.17	140,888	200,097	176,869	132,313	179,972	161,160
—	26,849	—	15.77	73,733	103,752	88,256	69,597	95,182	81,923
—	1,967	—	4.82	18,985	23,203	20,447	19,774	22,741	20,279
—	6,937	—	12.85	25,096	36,388	28,803	21,913	31,966	25,143
+	171	+	1.01	8,769	10,466	8,386	8,294	9,157	8,506
—	18,116	—	30.99	20,883	33,695	30,620	19,616	31,318	27,995
—	37,979	—	22.62	67,155	96,345	88,613	62,716	84,790	79,237
—	9,495	—	20.84	18,744	24,290	23,973	17,302	22,183	21,568
—	14,006	—	35.63	13,230	21,567	20,926	12,056	19,239	18,360
—	14,484	—	17.44	35,181	50,488	43,714	33,358	43,368	39,309
—	83,474	—	32.77	88,731	156,033	133,103	82,496	139,642	121,598
—	1,431	—	6.89	9,637	11,980	9,977	9,676	10,564	10,767
—	2,664	—	25.03	4,114	6,009	5,375	3,864	5,526	5,267
—	326	—	5.24	3,073	3,660	3,318	2,813	3,357	2,894
—	10,757	—	41.40	7,880	15,983	13,832	7,346	13,956	12,151
—	9,253	—	37.51	7,988	14,509	12,883	7,427	13,211	11,785
—	14,436	—	43.84	9,832	20,740	17,340	8,654	18,390	15,582
—	3,247	—	14.79	9,704	13,967	11,434	8,994	12,745	10,511
—	19,780	—	51.64	9,916	24,494	20,309	8,605	21,264	17,992
—	4,428	—	26.22	6,459	9,978	8,933	5,998	9,111	7,952
—	3,124	—	25.48	4,703	7,796	6,366	4,433	7,067	5,894
—	753	—	14.33	2,277	3,148	2,749	2,224	2,945	2,505
—	1,095	—	7.63	6,689	8,386	7,438	6,558	7,791	6,904
—	10,308	—	52.57	4,851	12,174	10,511	4,447	10,939	9,095
—	1,872	—	37.91	1,608	3,209	2,638	1,457	2,776	2,299
—	9,074	—	17.53	22,221	33,243	27,217	20,455	30,403	24,533
Figures by Tahsils not available.				6,008	6,922		5,520	6,681	
				1,332	4,131		1,154	3,714	
				3,375	5,545		2,993	5,109	
				2,230	4,774		2,016	4,026	
				2,815	3,149		2,613	2,912	
				3,577	6,061		3,351	5,435	
				2,884	2,661		2,808	2,526	
—	222,709	—	25.06	327,649	455,599	452,963	307,405	414,269	404,800
—	162,523	—	22.97	280,912	375,210	371,255	263,967	343,561	336,147
—	6,652	—	16.50	17,588	20,003	20,907	16,069	18,617	19,402
—	7,423	—	23.88	11,973	16,914	16,089	11,685	15,896	14,992
—	7,260	—	18.35	16,245	19,286	20,273	16,051	18,603	19,283
—	6,653	—	29.31	8,373	12,134	11,859	7,604	11,224	10,771
—	3,139	—	15.21	9,088	11,624	10,770	8,406	10,431	9,862
—	3,815	—	17.47	9,362	11,949	11,435	8,657	11,160	10,399
—	9,705	—	50.19	5,016	10,562	10,246	4,612	9,507	9,087
—	9,199	—	34.38	9,204	14,196	14,037	8,350	13,403	12,716

TABLE II.

VARIATION IN POPULATION SINCE 1881.—(Continued.)

AGENCY, STATE AND TAHSIL.	PERSONS.			VARIATION INCREASE (+) OR DECREASE (—)	
	1901	1891	1881	1891 to 1901	1881 to 1891
1	2	3	4	5	6
Kotah Agency.—(Contd.)					
KOTAH STATE.—(Contd.)					
NIZAMATS.—(Contd.)					
Khanpur	18,500	26,372	24,407	—	7,872 + 1,965
Kishanganj	15,206	20,516	19,132	—	5,310 + 1,384
Kunjer	15,692	21,583	23,691	—	5,891 + 2,108
Ladpura	29,783	42,290	43,972	—	12,507 + 1,682
Mangrol	27,473	31,984	33,307	—	4,511 + 1,323
Sangod	23,832	32,565	31,411	—	8,733 + 1,164
Shergarh	21,413	28,313	28,485	—	6,900 + 172
Taruj	19,725	32,928	30,038	—	13,203 + 2,890
TAHSILS—					
Asnawar	6,767	9,600	10,236	—	2,833 + 636
Bakani	22,640	28,195	28,615	—	5,555 + 420
Chechat	12,794	24,865	24,915	—	12,071 + 50
Chipabarod	27,396	34,225	37,389	—	6,829 + 3,164
Ghatoli	13,246	16,007	14,645	—	2,761 + 1,362
Iklera	12,845	16,763	15,827	—	3,918 + 936
Manohar thana	27,086	27,796	23,784	—	710 + 4,012
Nahargarh	6,059	8,476	8,412	—	2,417 + 64
Saket	8,787	8,141	8,426	+	646 + 285
Taleti	13,717	13,551	11,236	+	166 + 2,315
Uprehti	9,022	13,361	15,054	—	4,339 + 1,693
KOTRIS—					
Antarda	2,538	4,219	3,857	—	1,681 + 362
Balwan	2,622	2,888	2,349	—	266 + 539
Gainta	3,820	4,727	4,677	—	907 + 50
Indargarh	21,946	26,208	24,264	—	5,162 + 1,944
Karwar	1,854	2,525	2,814	—	671 + 289
Khatoli with Farera	7,607	8,088	6,850	—	481 + 1,238
Pipalda with Phusod	5,126	7,072	7,481	—	1,946 + 409
JHALAWAR STATE	90,175	151,097	150,361	—	60,922 + 736
Patan Tahsil	37,016	60,124	57,148	—	23,108 + 2,976
Awari	9,240	15,755	16,441	—	6,515 + 686
Dag	16,167	26,206	26,558	—	10,039 + 352
Gangdhar	18,439	30,821	29,549	—	12,382 + 1,272
Pachpahari	9,313	18,173	20,665	—	8,860 + 2,492
Mewar Residency	1,336,283	2,083,045	1,712,871	—	746,762 + 370,174
MEWAR STATE	1,018,805	1,710,579	1,443,144	—	691,774 + 267,435
Udaipur City	65,411	73,439	61,321	—	8,028 + 12,118
Amet Tahsil	8,616	16,506	14,951	—	7,890 + 1,555
Asin	12,528	21,416	17,104	—	8,888 + 4,312
Bagor	7,482	12,568	10,787	—	5,086 + 1,781
Banera	22,800	3,6804	31,517	—	14,004 + 5,287
Bansi	5,736	4,617	4,169	+	1,119 + 448
Bari Sadri	10,599	16,499	13,384	—	5,900 + 3,115
Bedla	12,866	23,923	19,041	—	11,057 + 4,882
Bednor	15,242	27,519	23,641	—	12,277 + 3,878
Begun	12,505	30,835	25,162	—	18,330 + 5,673
Bhainsorgarh	12,270	23,500	20,655	—	11,230 + 2,845
Bhilwara	66,565	96,443	85,774	—	29,878 + 10,669
Bhindar	13,097	24,899	20,707	—	11,802 + 4,192
Bijoli	7,673	14,949	11,838	—	7,276 + 3,111
Chitor	66,004	134,667	106,442	—	68,663 + 28,225
Choti Sadri	31,662	48,060	43,471	—	16,398 + 4,589
Deogarh	25,146	56,531	44,669	—	31,385 + 11,862
Devasthan	23,622	41,696	34,819	—	18,074 + 6,877
Dharinad	11,415	6,162	5,272	+	5,253 + 890
Dilwara	16,255	30,099	27,994	—	13,844 + 2,105
Girwa	58,856	93,316	86,891	—	34,460 + 6,425
Gogunda	7,708	13,972	11,906	—	6,264 + 2,066
Hurra	35,799	53,986	45,003	—	18,187 + 8,983
Jahazpur	42,150	85,637	66,792	—	43,487 + 18,845
Kachola (Shahpura)	12,515	26,227	20,778	—	13,712 + 5,449
Kankroli	4,995	8,294	6,456	—	3,299 + 1,838

TABLE II.

VARIATION IN POPULATION SINCE 1881.—(Continued.)

NET VARIATION IN PERIOD 1881-1901 INCREASE (+) OR DECREASE (-).		MALES.			FEMALES.				
		1901	1891	1881	1901	1891	1881		
Number.	Percentage.								
7	8	9	10	11	12	13	14		
—	5,907	—	24.20	9,530	13,798	12,617	8,970	12,574	11,790
—	3,926	—	20.52	8,024	10,969	10,025	7,182	9,547	9,107
—	7,999	—	33.76	8,195	11,146	12,429	7,497	10,437	11,262
—	14,189	—	32.26	15,178	21,814	23,032	14,605	20,476	20,940
—	5,834	—	17.51	14,007	16,451	17,413	13,466	15,533	15,894
—	7,579	—	24.12	12,073	16,921	16,395	11,759	15,644	15,016
—	7,072	—	24.82	11,113	14,699	14,965	10,300	13,614	13,620
—	10,313	—	34.33	10,102	17,228	15,838	9,623	15,700	14,200
—	3,469	—	33.89	3,486	5,170	5,522	3,281	4,430	4,714
—	5,975	—	20.88	11,759	14,999	15,225	10,881	13,196	13,399
—	12,121	—	48.64	6,562	13,085	13,218	6,232	11,780	11,697
—	9,993	—	26.72	14,150	18,020	19,862	13,246	16,206	17,527
—	1,399	—	9.55	6,885	8,560	7,880	6,361	7,447	6,765
—	2,982	—	18.84	6,597	8,837	8,377	6,248	7,926	7,450
+	3,302	+	13.88	13,927	14,563	12,650	13,159	13,233	11,134
—	2,353	—	27.97	3,120	4,423	4,421	2,939	4,053	3,991
+	361	+	4.28	4,555	4,618	4,346	4,232	3,523	4,080
+	2,481	+	22.09	7,279	7,244	6,188	6,438	6,307	5,048
—	6,032	—	40.66	4,764	6,993	8,063	4,258	6,368	6,991
—	1,319	—	34.19	1,328	2,203	2,003	1,210	2,016	1,854
+	273	+	11.62	1,336	1,562	1,288	1,286	1,326	1,061
—	857	—	18.32	1,840	2,425	2,371	1,980	2,302	2,306
—	2,218	—	13.26	10,773	13,681	12,740	10,273	12,527	11,524
—	960	—	34.11	934	1,285	1,453	920	1,240	1,361
+	757	+	11.05	3,936	4,198	3,517	3,671	3,890	3,333
—	2,355	—	31.47	2,610	3,648	3,801	2,516	3,424	3,680
—	60,186	—	40.02	46,737	80,389	81,708	43,438	70,708	68,653
—	20,132	—	0.35	18,790	31,116	30,389	18,226	29,008	26,759
—	7,201	—	43.79	4,968	8,475	9,019	4,272	7,280	7,422
—	10,391	—	39.12	8,462	14,345	14,909	7,705	11,861	11,652
—	11,110	—	0.37	9,653	16,816	16,212	8,786	14,005	13,337
—	11,352	—	54.93	4,864	9,631	11,182	4,449	8,542	9,483
—	376,588	—	21.09	689,914	1,085,323	911,869	646,369	997,722	801,002
—	424,339	—	29.40	532,046	894,577	772,685	486,759	816,002	670,459
+	4,690	+	6.66	33,507	38,795	32,321	31,904	34,644	29,000
—	6,335	—	42.37	4,576	8,623	8,265	4,040	7,883	6,686
—	4,576	—	27.92	6,519	11,130	9,235	6,009	10,286	7,869
—	3,305	—	30.62	3,899	6,556	5,774	3,583	6,012	5,013
—	8,717	—	27.65	11,831	19,136	17,181	10,969	17,668	14,335
+	1,567	+	37.58	2,959	2,378	2,148	2,777	2,259	2,021
—	2,785	—	20.80	5,476	8,641	7,154	5,123	7,858	6,230
—	6,175	—	32.43	6,878	12,452	9,961	5,988	11,471	9,080
—	8,399	—	35.48	8,149	14,713	13,375	7,093	12,806	10,266
—	12,657	—	50.30	6,500	15,966	13,342	6,005	14,869	11,820
—	8,385	—	40.59	6,155	12,261	10,879	6,115	11,239	9,776
—	19,209	—	22.39	34,909	50,313	45,963	31,656	46,130	39,811
—	7,610	—	36.74	6,701	12,774	11,556	6,396	12,125	9,151
—	4,165	—	35.18	3,912	7,719	6,200	3,781	7,220	5,638
—	40,438	—	38.93	34,717	69,987	57,382	31,287	64,680	49,060
—	11,809	—	27.16	15,962	24,788	22,822	15,700	23,272	20,649
—	19,523	—	43.70	13,417	29,828	24,886	11,729	26,703	19,783
—	11,197	—	32.15	12,306	21,628	18,561	11,316	20,068	16,258
+	6,143	+	116.52	5,939	3,090	2,790	5,476	3,072	2,482
—	11,739	—	41.93	8,388	15,704	15,198	7,867	14,395	12,796
—	28,035	—	32.26	30,735	48,142	44,717	28,121	45,174	42,174
—	4,198	—	35.25	3,935	7,276	6,340	3,773	6,697	5,566
—	9,204	—	20.45	18,736	28,509	24,507	17,063	25,477	20,496
—	24,642	—	36.89	22,570	45,899	34,356	19,580	39,738	32,436
—	8,263	—	39.71	6,723	13,832	10,400	5,792	12,395	10,378
—	1,461	—	22.63	2,604	4,258	3,433	2,391	4,036	3,023

TABLE II.

VARIATION IN POPULATION SINCE 1881.—(Continued.)

AGENCY, STATE AND TAHSIL.	PERSONS.			VARIATION INCREASE (+) OR DECREASE (—).	
	1901	1891	1881	1891 to 1901	1881 to 1891
1	2	3	4	5	6
Mewar Residency.—(Contd.)					
MEWAR STATE.—(Contd.)					
Kanor Tahsil ...	11,249	15,786	14,196	—	4,537 + 1,590
Kapasin " ...	28,371	52,355	44,443	—	23,984 + 7,912
Karjali " ...	2,222	5,282	4,650	—	3,060 + 632
Khamnor " ...	20,810	34,249	31,129	—	13,439 + 3,120
Kherwara Bhumat Tahsil ...	19,847	13,496	6,704	+	6,351 + 6,792
Kotharia " ...	8,053	15,364	12,096	—	7,311 + 3,268
Kotra Bhumat " ...	17,641	8,296	2,750	+	9,345 + 5,546
Kumalgarh Tahsil ...	28,003	51,765	47,458	—	23,762 + 4,307
Kurabar " ...	12,643	25,452	22,768	—	12,809 + 2,684
Magra (Sarara) " ...	48,460	62,825	50,019	—	14,365 + 12,806
Mandalgarh " ...	33,619	84,472	76,466	—	50,853 + 8,006
Meja " ...	3,216	5,099	4,530	—	1,883 + 569
Nathdwara " ...	15,837	21,661	18,071	—	5,824 + 3,590
Parsoli " ...	3,388	8,477	6,380	—	5,089 + 2,097
Rajnagar " ...	22,064	39,858	32,407	—	17,794 + 7,451
Rasmi " ...	26,897	4,6757	38,673	—	19,860 + 8,084
Sabran " ...	53,850	99,929	90,336	—	46,079 + 9,593
Salumbar " ...	31,058	55,009	44,372	—	23,951 + 10,637
Sayra " ...	12,989	23,543	21,583	—	10,554 + 1,960
Sheopur (Fatehgarh) " ...	833	1,303	974	—	470 + 329
Shivrati " ...	4,898	9,487	7,473	—	4,589 + 2,014
Sirdargarh " ...	3,340	6,583	5,122	—	3,243 + 1,461
BANSWARA STATE ...	149,128	180,268	104,000	—	31,140 + 76,268
Kotra Thana ...	18,794	Figures by Tahsils not available.	Figures by Tahsils not available.	Figures by Tahsils not available.	Figures by Tahsils not available.
Bangarhi " ...	4,355				
Bhungra " ...	8,408				
Dagardungar " ...	3,610				
Danpur " ...	3,773				
Kalinjra " ...	24,348				
Khambhara " ...	11,336				
Luharia " ...	23,274				
Partapur " ...	33,777				
Garhi (Jagir) " ...	17,453				
KUSULGARH (Estate.) ...	16,222	5,775	...	+	10,447 + 5,775
Kusulgarh ...	6,767	Figures by Tahsils not available.	...	Figures by Tahsils not available.	Figures by Tahsils not available.
Patan Tahsil ...	9,455				
PARTABGARH STATE ...	52,625	87,975	79,298	—	35,950 + 8,677
Partabgarh Zilla ...	19,882	Figures by Tahsils not avail- able.	Figures by Tahsils not avail- able.	Figures by Tahsils not avail- able.	Figures by Tahsils not avail- able.
Bajrangarh " ...	6,839				
Kanora " ...	5,445				
Magra " ...	5,846				
Sagthali " ...	14,013				
DUNGARPUR STATE ...	100,103	98,448	86,429	+	1,655 + 12,019
Dungarpur Tahsil ...	9,171	11,401	10,989	—	2,230 + 412
Aspur Zilla ...	31,920	36,617	35,040	—	4,697 + 1,577
Genji " ...	20,105	19,549	12,947	+	556 + 6,602
Sagwara " ...	38,907	30,881	27,453	+	8,026 + 3,428
Detached Tracts of Central India...	11,407	18,118	...	—	6,711 ...
Gangapur of Gwalior ...	9,003	12,278	...	—	3,275 ...
Nandwas of Indore ...	2,404	5,840	...	—	3,436 ...

TABLE II.

VARIATION IN POPULATION SINCE 1881.—(Continued.)

NET VARIATION IN PERIOD 1881-1901. INCREASE (+) OR DECREASE (—).		MALES.			FEMALES.		
Number.	Percentage.	1901	1891	1881	1901	1891	1881
7	8	9	10	11	12	13	14
— 2,947	— 20.75	5,855	8,173	7,391	5,394	7,613	6,805
— 16,072	— 36.16	14,679	27,178	23,555	13,692	25,177	20,888
— 2,428	— 52.21	1,114	2,675	2,402	1,108	2,607	2,248
— 10,319	— 32.50	10,995	17,994	17,043	9,815	16,255	14,086
+ 13,143	+ 19.60	10,673	6,929	4,029	9,174	6,567	2,675
— 4,043	— 33.42	4,228	7,994	6,812	3,825	7,370	5,284
+ 14,891	+ 53.85	9,278	4,777	1,602	8,363	3,519	1,148
— 19,455	— 40.99	15,059	27,447	26,556	12,944	24,318	20,902
— 10,125	— 44.47	6,479	13,260	12,514	6,164	12,192	10,254
— 1,559	— 3.11	25,200	33,111	27,023	23,260	29,714	22,996
— 42,847	— 56.03	18,013	44,651	40,858	15,606	39,821	35,608
— 1,314	— 28.78	1,684	2,663	2,443	1,532	2,436	2,187
— 2,234	— 12.36	8,273	11,301	9,709	7,564	10,360	8,362
— 2,992	— 46.89	1,859	4,502	3,466	1,529	3,975	2,914
— 10,343	— 31.91	11,676	20,857	17,778	10,388	19,001	14,629
— 11,776	— 30.45	13,833	24,368	19,909	13,064	22,389	18,764
— 36,486	— 40.38	28,235	52,228	48,806	25,615	47,791	41,530
— 13,314	— 30.00	15,698	28,022	23,454	15,360	26,987	20,918
— 8,594	— 39.81	6,522	12,326	11,409	6,467	11,217	10,174
— 141	— 14.47	416	695	569	417	608	405
— 2,575	— 34.45	2,533	4,945	3,953	2,365	4,542	3,520
— 1,782	— 34.79	1,741	3,433	2,758	1,599	3,150	2,364
+ 45,128	+ 43.39	73,558	92,540	53,498	75,575	87,728	50,502
Figures by Tahsils not available.	Figures by Tahsils not available.	9,412	Figures by Tahsils not available.	Figures by Tahsils not available.	9,382	Figures by Tahsils not available.	Figures by Tahsils not available.
		2,248			2,107		
		4,226			4,182		
		1,916			1,694		
		1,996			1,777		
		11,633			12,715		
		5,811			5,525		
		11,270			12,004		
		16,568			17,209		
		8,473			8,980		
+ 16,222	+ 29.74	8,229	2,920	...	7,993	2,855	...
Figures by Tahsils not available.	Figures by Tahsils not available.	3,423	Figures by Tahsils not available.	...	3,344	Figures by Tahsils not available.	...
		4,806		...	4,649		...
— 27,273	— 34.39	26,036	45,842	41,118	25,989	42,133	38,180
Figures by Tahsils not available.	Figures by Tahsils not available.	9,850	Figures by Tahsils not available.	Figures by Tahsils not available.	10,032	Figures by Tahsils not available.	Figures by Tahsils not available.
		3,350			3,489		
		2,782			2,661		
		3,058			2,788		
		6,994			7,019		
+ 13,674	+ 15.82	50,050	49,444	44,568	50,053	49,004	418,661
— 1,818	— 16.54	4,535	5,496	5,547	4,636	5,905	5,442
— 3,120	— 8.90	16,145	18,589	18,445	15,775	18,028	16,595
+ 7,158	+ 55.20	10,440	10,124	6,769	9,665	9,425	6,178
+ 11,454	+ 41.72	18,930	15,235	13,807	19,977	15,646	13,646
...	...	5,867	9,711	...	5,540	8,407	...
...	...	4,606	6,589	...	4,397	5,689	...
...	...	1,261	3,122	...	1,143	2,718	...

TABLE III.

TOWNS AND VILLAGES CLASSIFIED BY POPULATION.

TABLE III.

TOWNS AND VILLAGES CLASSIFIED BY POPULATION.

AGENCY, STATE AND TAHSIL.	Total number of inhabited Towns and Villages.	Popula- tion.	UNDER 500.		500—1,000.		1,000—2,000.	
			Number.	Popula- tion.	Number.	Popula- tion.	Number.	Popula- tion.
1	2	3	4	5	6	7	8	9
Rajputana Agency ...	30,740	9,841,765	26,356	4,045,649	2,868	1,957,515	1,021	1,392,258
Bikaner Agency and State ...	2,110	584,627	1,908	300,076	157	105,365	28	37,500
Bikaner City ...	1	53,075
Bikaner Tahsil ...	166	48,195	140	24,853	22	15,360	3	4,087
Anupgarh " ...	75	7,497	70	4,142	4	2,340	1	1,015
Bahadran " ...	109	31,994	90	16,066	16	10,723	2	2,554
Churu " ...	103	43,119	89	17,236	12	7,871
Dungargarh " ...	32	12,641	25	4,827	4	2,465	2	2,666
Hanumangarh " ...	128	20,165	123	15,720	3	1,900	2	2,545
Lunkaransar " ...	163	32,390	153	23,247	7	5,034	3	4,109
Mirzawala " ...	114	14,272	108	8,911	5	3,838	1	1,523
Nohar " ...	171	42,011	156	25,496	12	8,264	1	1,543
Rajgarh " ...	188	39,282	178	28,528	9	6,618
Ratangarh " ...	67	31,409	65	15,299
Reni " ...	81	18,707	76	8,768	2	1,365	2	2,829
Sardarsbahr " ...	188	49,639	175	31,284	11	6,766	1	1,537
Sujargarh " ...	152	53,483	131	24,052	16	11,394	3	4,238
Suratgarh " ...	127	17,963	122	13,180	4	2,335
Surpura " ...	208	60,637	174	32,616	26	16,745	7	8,854
Tibbi " ...	37	8,148	33	5,851	4	2,297
Western Rajputana States Residency ...	4,941	2,163,479	3,790	730,053	757	514,903	266	376,744
MARWAR STATE ...	4,056	1,935,565	3,019	633,791	678	459,329	244	349,226
Jodhpur City ...	1	60,437
Jodhpur (Pargana) ...	371	175,024	276	57,590	61	42,066	23	32,708
Baligodwar " ...	161	96,194	99	22,278	37	25,144	16	23,794
Bilara " ...	90	57,794	59	14,096	20	14,125	8	11,390
Desuri " ...	161	67,764	128	25,938	22	15,308	6	9,789
Didwana " ...	114	44,642	93	19,802	18	12,176	2	3,254
Jaitaran " ...	118	67,733	84	17,852	16	10,820	10	14,210
Jalor " ...	253	140,880	165	40,482	54	37,242	26	35,263
Jaswantpura " ...	199	83,370	143	33,285	45	31,054	8	9,889
Malaoi " ...	465	172,330	363	73,305	67	46,362	30	36,429
Maroth " ...	109	54,873	74	17,726	23	16,234	9	12,177
Merta " ...	371	142,854	291	55,213	54	37,315	18	25,121
Nagaur " ...	424	167,759	344	67,751	57	27,935	14	29,648
Nawa " ...	14	24,960	4	718	6	4,015	1	1,391
Pachbadra " ...	107	39,427	90	15,090	9	6,039	5	6,366
Pali " ...	81	43,889	63	12,431	11	7,504	4	5,707
Parbatsar " ...	165	87,127	116	30,868	35	24,403	8	11,615
Phalodi " ...	73	59,619	42	8,656	20	15,153	6	9,291
Sachor " ...	231	70,401	194	39,176	31	20,602	4	6,168
Sambar " (Marwar) ...	6	7,438	4	899	1	677	1	526
Sankra " ...	72	25,960	63	11,441	4	2,527	4	4,867
Sheo " ...	65	24,405	51	8,903	9	6,587	4	5,978
Shergarh " ...	80	56,921	41	11,717	22	16,159	12	17,210
Siwana " ...	112	53,931	81	16,813	19	13,444	7	9,699
Sojat " ...	213	109,833	151	31,761	37	26,538	19	26,746
JAISALMER STATE ...	472	73,370	448	47,886	19	13,644	4	4,703
Jaisalmer Town ...	1	7,137
Jaisalmer Pargana ...	57	5,653	57	5,653
Bap " ...	24	7,791	20	3,959	3	2,526	1	1,306
Barawabuyali " ...	9	1,124	9	1,124
Devikot " ...	38	4,725	37	4,102	1	623
Dewa " ...	27	3,063	27	3,063
Fatehgarh " ...	37	5,679	35	4,455	2	1,224
Kharakhuyala " ...	16	3,787	14	2,461	2	1,326
Kishengarh " ...	1	403	1	403
Lakha " ...	17	3,951	14	2,137	3	1,814
Mayajalar " ...	10	2,226	8	834	2	1,392
Mohangarh-Nachna " ...	19	5,021	17	2,877	2	2,144
Nokh " ...	72	11,803	68	8,193	3	2,357	1	1,253
Ramgarh " ...	10	2,112	9	1,201	1	911
Samkhaba " ...	33	4,650	32	3,690	1	960
Shahagarh-Ghotru " ...	100	3,734	100	3,734
Tanot " ...	1	511	1	511

TABLE III.

TOWNS AND VILLAGES CLASSIFIED BY POPULATION.—(Continued.)

AGENCY, STATE AND TAHSIL.				Total number of inhabited Towns and Villages.	Popula- tion.	UNDER 500.		500—1,000.		1,000—2,000.	
						Number.	Popula- tion.	Number.	Popula- tion.	Number.	Popula- tion.
1				2	3	4	5	6	7	8	9
W. R. S. Residency.—(Continued.)											
SIROHI STATE ...				413	154,544	323	48,378	60	41,930	18	22,815
Sirohi	Tahsil	8	6,751	7	1,100
Abu	"	18	5,240	17	1,752
Anadra	"	14	5,431	8	985
Bhakhar	"	24	1,681	24	1,681	5	3,326	1	1,120
Jhora	"	29	17,438	17	3,677
Karari	"	1	6,661	8	6,428	2	2,850
Madar	"	59	13,950	53	7,203
Magra	"	41	19,925	27	5,710	4	2,601	1	1,044
Pamera	"	48	13,959	37	5,647	8	5,094	5	6,543
Pindwara	"	50	15,381	41	5,066	10	6,993	1	1,319
Posalia	"	45	19,411	29	5,428	5	2,948	2	2,263
Robera	"	31	12,249	23	3,565	11	7,364	5	6,619
Santpur	"	43	8,900	40	6,562	6	4,338	1	1,057
Sheoganj	"	2	7,567	3	2,338
Jaipur Residency ...				5,999	2,752,307	4,753	930,315	745	513,170	314	425,880
JAIPUR STATE ...				5,772	2,658,686	4,569	896,100	718	495,145	304	411,907
Jaipur City ...				1	160,167
Jaipur Nizamat ...				1,540	534,117	1,297	238,012	141	95,661	69	94,827
Jaipur	Tahsil	574	195,368	489	86,567	50	33,700	23	30,628
Chakau	"	347	86,819	314	50,773	21	14,075	9	12,630
Jamua Ramgarh	"	367	144,223	297	61,558	44	30,142	17	24,325
Kalegh	"	252	107,707	197	39,114	26	17,744	20	27,244
Bandikui Nizamat—				7	9,262	2	413	3	1,824	1	1,127
Bandikui Tahsil ...				788	323,175	619	123,135	107	71,890	42	55,918
Dausa Nizamat ...				309	125,244	249	50,211	35	24,387	19	27,102
Dausa Tahsil ...				169	69,984	135	27,015	24	16,646	4	4,540
Baswa " ...				243	96,829	190	35,982	33	21,128	14	18,436
Lalsot " ...				67	31,118	45	9,927	15	9,729	5	5,840
Sikrai " ...				156	74,175	122	24,778	15	10,341	12	17,127
Gangapur Nizamat ...				95	39,466	78	16,338	9	6,047	5	7,479
Gangapur Tahsil ...				31	12,646	28	4,612	1	647
Bamanawas " ...				30	22,063	16	3,828	5	3,647	7	9,648
Wazirpur " ...				413	185,113	302	62,307	76	52,212	28	36,514
Hindaun Nizamat ...				83	51,740	54	13,720	17	10,588	9	10,894
Hindaun Tahsil ...				39	15,913	29	7,675	8	5,336	2	2,902
Ghonsla " ...				92	35,569	74	13,686	11	7,093	5	5,950
Mahwa " ...				30	17,116	19	5,308	7	5,512	3	4,223
Rafanzila " ...				104	42,908	77	14,754	22	15,420	4	6,105
Toda Bhim " ...				65	21,867	49	7,164	11	8,263	5	6,440
Walghat " ...				53	20,827	46	10,305	3	1,679	2	2,645
Kot Kasim Nizamat—				555	199,008	463	88,597	61	42,681	18	24,462
Kot Kasim Tahsil ...				126	51,329	104	20,784	15	10,842	5	7,359
Madhopur Nizamat ...				25	8,871	22	3,342	2	3,137
Sawai Madhopur ...				144	50,209	125	26,258	73	9,149	2	2,550
Barwara (Thikana) ...				39	11,729	34	5,136	2	1,487	2	2,963
Bonli " ...				86	31,131	68	13,350	14	9,573	2	2,555
Isarda (Thikana) ...				135	45,739	110	19,727	17	11,630	5	5,898
Khaodar " ...											
Malarna " ...											

TABLE III.

TOWNS AND VILLAGES CLASSIFIED BY POPULATION.—(Continued.)

AGENCY, STATE AND TAHSIL.	Total number of inhabited Towns and Villages.	Popula- tion.	UNDER 500.		500—1,000.		1,000—2,000.	
			Number.	Popula- tion.	Number.	Popula- tion.	Number.	Popula- tion.
1	2	3	4	5	6	7	8	9
Jaipur Residency.—(Contd.)								
JAIPUR STATE.—(Continued.)								
Malpura Nizamat	329	123,728	264	46,004	44	31,445	11	14,790
Malpura	130	55,525	102	19,914	18	12,704	5	7,064
Newai	80	27,318	66	9,946	9	6,978	3	3,444
Toda Raisingh	119	40,885	96	16,144	17	11,763	3	4,282
Sambhar Nizamat	307½	171,618	225½	45,433	39	27,490	24½	31,863
½ Sambhar	6½	7,439	4½	899	1	577	½	526
Danta Ramgarh	101	91,158	56	17,077	19	13,699	15½	19,239
Mauzarnabad	67	25,800	54	9,749	8	5,544	2	2,878
Naraina	82	27,738	69	10,529	7	4,888	4	4,934
Phagi	51	19,483	42	7,179	4	2,782	3	4,286
Shaikhawati Nizamat	444	263,755	322	74,395	74	51,646	26	36,892
Jhunjhnu	373	200,033	288	65,355	53	35,605	15	20,601
Udeypur	71	63,722	34	9,040	21	16,041	11	16,291
Torawati Nizamat	868	260,410	232	53,384	61	42,918	44	61,305
Bairath	65	58,126	37	7,754	9	6,748	10	14,772
Khandela	136	72,230	97	23,659	23	16,047	12	15,147
Sawai Ramgarh	167	130,054	98	21,971	29	20,123	22	31,386
Thikanas	811	333,311	675	129,337	94	65,358	27	34,437
Khetri	258	131,913	183	42,289	54	37,354	14	17,942
Sikar	430	173,485	381	74,371	33	23,534	10	12,258
Unlara	123	27,913	111	12,677	7	4,470	3	4,237
KISHANGARH STATE	221	90,970	179	33,850	27	13,025	10	13,973
Kishangarh Tahsil	77	35,655	65	12,350	7	4,769	3	3,721
Arain	50	17,994	39	6,915	7	4,997	3	3,971
Rupnagar	37	17,409	25	5,365	9	5,713	2	2,655
Sarwar	57	19,912	50	9,220	4	2,546	2	3,626
LAWA (Estate.)—								
LAWA	6	2,671	5	365
Alwar Agency and State	1,762	828,487	1,323	298,205	296	203,668	101	136,338
Alwar City	1	56,771
Alwar Tahsil	222	97,877	160	36,384	44	30,943	13	17,281
Bahrar	133	71,082	88	22,722	29	19,327	12	14,927
Bansur	141	72,566	97	22,277	30	20,368	8	9,406
Govindgarh	51	20,646	44	10,798	5	3,863	1	1,053
Katambar	78	41,152	54	12,690	12	8,483	10	14,580
Kishengarh	157	68,713	119	28,686	28	19,782	6	8,792
Lachmangarh	175	61,727	150	33,068	14	10,638	8	10,575
Mandawar	133	66,214	89	24,935	31	20,163	11	16,571
Rajgarh	203	90,116	157	31,620	28	18,525	13	18,997
Ramgarh	120	54,043	86	17,986	26	19,102	4	4,313
Thanaghazi	139	61,955	106	17,966	21	14,361	10	13,805
Tijara	190	66,826	159	35,990	25	16,055	4	4,612
Nimrana (Estate.)	19	8,799	14	3,083	3	2,058	1	1,426
Eastern Rajputana States Agency	2,282	1,054,424	1,702	349,526	402	279,475	135	178,700
BHARATPUR STATE	1,302	626,665	963	208,198	233	161,825	78	102,652
Bharatpur City	1	43,601
Bharatpur Tahsil	144	51,408	113	21,707	23	15,817	6	7,652
Akhegarh	111	59,433	66	15,434	30	20,681	12	15,464
Biana	156	78,305	114	26,537	27	17,905	13	17,604
Dig	106	62,051	75	16,409	21	14,818	6	7,506
Kaman	110	48,169	84	14,422	21	14,111	3	4,316

TABLE III.

TOWNS AND VILLAGES CLASSIFIED BY POPULATION.—(Continued.)

2,000—5,000.		5,000—10,000.		10,000—20,000.		20,000—50,000.		50,000—100,000.		OVER 100,000	
Number.	Popula- tion.	Number.	Popula- tion.	Number.	Popula- tion.	Number.	Popula- tion.	Number.	Popula- tion.	Number.	Popula- tion.
10	11	12	13	14	15	16	17	18	19	20	21
9	24,987	1	6,502
4	9,341	1	6,502
2	6,950
3	8,696
15	43,146	3	18,249	1	5,437
...	1	5,437
9	23,160	2	12,983
3	7,629
1	2,121	1	5,266
2	5,236
15	44,280	5	31,948	2	24,594
11	30,568	4	23,310	2	24,594
4	13,712	1	8,638
28	81,269	3	21,534
8	23,215	1	5,637
3	8,221	1	9,156
17	49,833	1	6,741
8	21,023	6	61,633	1	21,523
4	10,287	3	24,041
2	4,207	3	37,592	1	21,523
2	6,529
4	12,459	1	12,663
1	2,152	1	12,663
1	2,111
1	3,676
1	4,520
1	2,306
37	103,994	3	18,503	1	11,008	1	56,771
...	1	56,771
5	13,269
3	8,566	1	5,540
6	20,515
1	4,932
2	5,399
4	11,453
3	7,446
2	4,545
4	9,966	1	11,008
3	7,463	1	5,179
2	5,823
1	2,385	1	7,784
1	2,232
32	89,118	5	32,117	4	58,405	2	67,083
21	57,389	4	25,508	2	27,492	1	43,601
...	1	43,601
2	6,232
3	7,854
1	2,392	1	6,867
3	7,909	1	15,409
1	3,237	1	12,083

TABLE III.

TOWNS AND VILLAGES CLASSIFIED BY POPULATION.—(Continued.)

AGENCY, STATE AND TAHSIL.				Total number of inhabited Towns and Villages.	Popula- tion.	UNDER 500.		500—1,000.		1,000—2,000.	
						Number.	Popula- tion.	Number.	Popula- tion.	Number.	Popula- tion.
1				2	3	4	5	6	7	8	9
E. R. S. Agency.—(Contd.)											
BHARATPUR STATE.—(Contd.)											
Kumher	Tahsil	109	52,356	78	15,544	20	14,994	8	10,538
Nagar	"	157	51,646	131	26,672	21	14,300	3	3,215
Pahari	"	124	45,911	99	29,018	17	12,451	6	8,113
Rupbas	"	138	66,626	100	27,800	25	17,286	10	14,256
Weir	"	146	74,159	103	23,655	28	19,462	11	13,988
DHOLPUR STATE											
Gird	Tahsil	152	67,303	125	23,597	19	13,537	6	7,814
Bari	"	116	54,999	83	16,910	23	15,316	9	11,470
Baseri	"	88	50,825	51	10,001	21	14,869	12	16,683
Kolari	"	76	43,697	46	11,302	23	17,779	4	5,850
Rajakera	"	78	34,298	59	13,496	14	9,136	4	5,057
Sir Muthra (Jagir)	"	33	19,851	22	5,478	8	5,648	2	3,906
KARAULI STATE											
Hazur	Tahsil	129	67,581	99	18,522	21	14,741	7	8,334
Jirota	"	80	32,646	58	13,289	16	11,172	6	8,185
Machilpur	"	84	24,015	72	13,897	9	5,934	3	4,184
Mandrail	"	58	19,665	44	5,770	9	6,005	4	5,065
Utgir	"	86	12,879	80	9,066	6	3,813
Harauti and Tonk Agency											
TONK STATE											
In Rajputana		544	143,330	500	60,613	30	21,880	11	14,048
Tonk City		1	38,759
Tonk	Pargana	259	47,009	237	29,266	18	12,780	4	4,963
Aligarh	"	86	17,063	78	7,917	5	3,730	2	2,832
Nimbahera	"	198	40,499	185	23,430	7	5,370	5	6,253
In Central India		750	129,871	724	97,198	22	14,458	1	1,303
Chabra Pargana		186	36,046	177	24,562	8	4,760
Pirawa	"	127	25,288	121	17,534	5	3,181
Sironj	"	437	68,539	426	50,302	9	6,517	1	1,303
BUNDI STATE											
Bundi Town		1	19,313
Arila	Tahsil	33	7,978	30	4,570	2	1,568	1	1,840
Arneta	"	17	5,886	13	2,322	3	2,082	1	1,482
Barundhan	"	115	15,226	113	12,856	1	999	1	1,371
Deyi	"	90	15,415	86	10,607	2	1,057	1	1,531
Gotra	"	99	18,486	92	12,408	5	3,583	2	2,495
Gundowli	"	92	18,698	85	12,684	5	3,408	2	2,606
Hindoli	"	119	18,621	111	10,031	4	2,991	3	3,337
Karwar	"	53	12,457	48	6,543	3	2,161	1	1,303
Lakheri	"	44	9,136	40	4,807	2	1,433	2	2,896
Nainawah Town		1	4,501
Patan	Tahsil	34	13,247	27	5,296	6	4,178
Selore	"	90	9,298	85	5,916	5	3,382
Talwas	"	31	3,065	30	2,094	1	971
SHAHUPURA (Estate.)											
Shahpura	Tahsil	20	11,528	18	1,708	1	846
Amli	"	9	2,486	7	1,097	2	1,389
Dhikola	"	29	6,368	25	3,445	3	1,564	1	1,359
Kanechan	"	14	4,246	10	1,202	4	3,044
Kothian	"	17	5,428	14	2,231	1	517	2	2,680
Phulia	"	20	6,928	17	3,355	2	1,219
Sangaria	"	24	5,692	20	2,334	2	1,149	2	2,209

TABLE III.

TOWNS AND VILLAGES CLASSIFIED BY POPULATION.—(Continued.)

AGENCY, STATE AND TAHSIL.			Total number of inhabited Towns and Villages.	Popula- tion.	UNDER 500.		500—1,000.		1,000—2,000	
					Number.	Popula- tion.	Number.	Popula- tion.	Number	Popula- tion.
1			2	3	4	5	6	7	8	9
Kotah Agency	3,023	635,054	2,822	359,036	127	86,159	53	71,407
KOTAH STATE	2,613	544,879	2,431	308,575	113	77,217	52	69,540
Kotah City	1	33,657
NIZAMATS—										
Anta	79	23,658	68	11,310	6	4,037	4	5,135
Baran	83	32,296	71	13,802	9	6,335	1	1,346
Barod	75	15,977	68	8,992	4	3,345	3	3,640
Digod	77	17,494	68	10,486	7	4,265	2	2,743
Etawah	61	18,019	53	9,987	5	3,050	2	2,444
Ghataoli	78	9,628	75	7,349	2	1,052	1	1,227
Kanwas	112	17,554	106	12,172	4	3,212	2	2,170
Khanpur	85	18,500	79	13,317	5	3,947	1	1,236
Kishanganj	105	15,306	99	9,777	4	2,507	2	2,922
Kunjer	62	15,692	54	9,007	5	2,986	3	3,699
Ladpura	142	29,783	130	18,491	8	5,409	4	5,886
Mangrol	75	27,473	68	12,248	2	1,366	3	4,690
Saugod	119	23,832	114	15,639	2	1,143	2	2,681
Shergarh	81	21,413	71	11,384	5	2,943	5	7,086
Taruj	118	19,725	112	12,804	4	2,821	1	1,398
TAHSILS—										
Asnawar	74	6,767	72	5,229	2	1,538
Bakani	188	22,640	182	16,187	4	2,863	1	1,058
Chechat	55	12,794	51	6,949	1	720	2	2,451
Chipabarod	164	27,396	155	17,168	6	3,937	2	3,013
Ghatoli	104	13,246	100	10,141	4	3,105
Iklera	96	12,845	93	9,933	2	1,315	1	1,597
Manoharthana	179	27,086	175	22,213	3	1,939
Nahargarh	52	6,059	50	3,851	2	2,208
Suket	54	8,787	51	6,163	2	1,561	1	1,063
Taleti	69	13,717	64	8,373	3	2,008	2	3,336
Uprehti	68	9,022	67	8,325	1	697
KOTHS—										
Antarda	6	2,538	4	813	2	1,725
Balwan	22	2,622	22	2,622
Gainta	5	3,820	4	639
Indargarh	82	21,046	68	8,260	10	68,66	3	3,523
Karwar	5	1,854	4	265	1	1,589
Khatoli with Farera	23	7,607	20	2,688	1	525	1	1,402
Pipalda with Phusod	14	5,126	13	1,991
JHALAWAR STATE	410	90,175	391	50,461	14	8,942	1	1,867
Patan Tahsil	129	37,016	124	12,981	3	1,765
Awar "	41	9,240	39	7,335	2	1,905
Dag "	71	16,167	67	11,310	3	1,567
Gangdhar "	109	18,439	105	13,285	3	1,809
Pachpahar,,	60	9,313	56	5,550	3	1,896	1	1,867
Mewar Residency	8,376	1,336,283	7,982	820,121	278	180,896	92	125,229
MEWAR STATE	6,044	1,018,805	5,681	577,843	246	157,336	79	106,182
Udaipur City	1	45,976
Udaipur Tahsil	91	19,435	84	13,004	5	3,574	2	2,857
Amet "	26	8,616	22	3,175	3	2,144
Asin "	72	12,528	65	6,369	6	3,922
Bagor "	27	7,482	23	3,165	3	1,964
Banera "	112	22,800	104	13,172	5	3,155	2	2,212
Bansi "	59	5,736	57	3,430	2	2,306
Bari Sadri "	91	10,599	90	6,536
Bedla "	111	12,866	105	7,714	4	2,356	2	2,796
Bednor "	117	15,242	116	13,186
Begun "	128	12,595	127	8,880
Bhainsrorgarh,,	127	12,270	123	8,680	3	1,996	1	1,594
Bhilwara "	207	65,565	180	25,551	17	11,806	5	6,292
Bhindar "	102	13,097	100	6,520	1	1,405
Bijoli "	83	7,673	81	5,209	1	614	1	1,850

TABLE III.

TOWNS AND VILLAGES CLASSIFIED BY POPULATION.—(Continued.)

AGENCY, STATE AND TAHSIL.	Total number of inhabited Towns and Villages.	Popula- tion.	UNDER 500.		500—1,000.		1000,—2000.	
			Number.	Popula- tion.	Number.	Popula- tion.	Number.	Popula- tion.
1	2	3	4	5	6	7	8	9
Mewar Residency.—(Continued.)								
MEWAR STATE.—(Continued.)								
Chitor Tahsil ...	441	66,004	419	37,638	15	10,181	4	5,688
Choti Sadri " ...	210	31,662	200	18,606	7	4,893	1	1,076
Deogarh " ...	182	26,146	177	14,690	2	1,747	1	1,102
Devasthan " ...	102	23,622	93	15,285	7	4,704	1	1,529
Dhariavad " ...	91	11,415	87	7,111	3	2,056
Dilawara " ...	86	16,255	78	9,100	7	4,744
Girwa " ...	398	58,856	374	36,939	17	11,410	6	7,980
Gogunda " ...	75	7,708	74	5,245
Hurra " ...	166	35,799	149	19,056	11	7,220	5	6,441
Jahazpur " ...	307	42,150	288	24,909	15	9,959	3	3,883
Kachola (Shahpura) " ...	90	12,515	85	8,981	4	2,388	1	1,146
Kankroli " ...	21	4,995	20	1,942
Kanor " ...	110	11,249	108	5,559	1	1,399
Kapasin " ...	142	28,371	133	15,407	4	3,001	4	5,372
Karjali " ...	19	2,222	19	2,222
Khamnor " ...	55	20,810	40	9,961	13	8,545	3	2,304
Kherwara Bhumat " ...	120	19,847	115	14,498	4	3,060
Kotharia Tahsil ...	81	8,053	78	5,288	2	1,179	1	1,586
Kotra Bhumat " ...	243	17,641	241	15,898	2	1,743
Kumalgarh " ...	165	28,003	154	17,579	7	4,835	4	5,589
Kurabar " ...	69	12,643	64	7,559	3	2,227	2	2,857
Magra (Sarara) " ...	328	48,460	309	34,399	16	10,149	3	3,912
Mandalgarh " ...	258	33,619	244	20,245	8	5,381	6	7,993
Meja " ...	16	3,216	14	1,482	2	1,734
Nathdwara " ...	31	15,837	27	5,149	3	2,097
Parsoli " ...	40	3,388	40	3,388
Rajnagar " ...	123	22,064	118	16,858	4	2,895
Rasmi " ...	100	26,897	85	11,154	10	7,236	4	6,334
Sahran " ...	274	53,850	245	36,743	20	3,799	7	9,245
Salumbar " ...	238	31,058	227	16,375	5	3,441	5	6,550
Sayra " ...	58	12,989	52	8,738	5	3,232	1	1,019
Sheopur (Fatehgarh) " ...	5	833	5	833
Shivrati " ...	20	4,898	17	2,949	3	1,949
Sirdargarh " ...	26	3,340	25	1,475	1	1,865
BANSWARA STATE ...	1,030	149,128	996	107,715	21	15,280	11	16,325
Kotra Tbana ...	133	18,794	131	10,151	1	1,605
Bangarhi " ...	40	4,355	40	4,355
Bhungra " ...	67	8,408	65	6,562	1	500	1	1,346
Dagardungar " ...	49	3,610	49	3,610
Danpur " ...	55	3,773	55	3,773
Kalinjra " ...	151	24,348	144	17,451	5	3,549	2	3,348
Khambhera " ...	101	11,336	98	8,669	2	1,133	1	1,534
Luharia " ...	113	23,274	107	17,082	3	2,396	3	3,796
Partapur " ...	154	33,777	144	22,455	7	5,348	2	3,204
Garhi (Jagir) " ...	167	17,453	163	13,607	3	2,354	1	1,492
KUSALGARH (Estate.) ...	257	16,222	256	13,384
Kusalgarh ...	79	6,767	78	3,929
Patan ...	178	9,455	178	9,455
PARTABGARH STATE ...	413	52,025	399	31,204	11	8,280	2	2,722
Partabgarh Zilla ...	46	19,882	39	5,665	6	4,398
Bajrangarh " ...	59	6,839	59	6,839
Kanora " ...	40	5,445	38	4,291	2	1,154
Magra " ...	97	5,846	96	4,501	1	1,345
Sagthali " ...	171	14,013	167	9,908	3	2,728	1	1,377
DUNGARPUR STATE ...	632	100,103	630	89,975
Dungarpur Tahsil ...	35	9,171	34	3,077
Aspur Zilla ...	181	31,920	181	31,920
Genji " ...	192	20,105	192	20,105
Sagwara " ...	224	38,907	233	34,873
Detached Tracts of Central India ...	39	11,407	34	3,161	3	1,812
Gangapur of Gwalior ...	10	2,903	6	1,473	2	1,096
Nandwas of Indora ...	29	2,404	28	1,688	1	716




TABLE VI.

THE POPULATION BY RELIGION.

TABLE VI.
THE POPULATION BY RELIGION.

AGENCY, STATE AND TAHSIL.	POPULATION.			HINDUS.		
	Persons.	Males.	Females.	Persons.	Males.	Females.
1	2	3	4	5	6	7
Rajputana Agency ...	9,841,765	5,165,534	4,676,231	8,194,882	4,313,921	3,880,961
Bikaner Agency and State ...	584,627	306,384	278,243	493,534	260,044	233,490
Bikaner City	53,075	26,709	26,366	38,796	19,409	19,387
Bikaner Tahsil	48,195	25,539	22,656	38,234	20,521	17,703
Anupgarh	7,497	4,092	3,405	3,101	1,703	1,398
Bahadran	31,994	17,118	14,876	29,430	15,764	13,666
Churu	43,119	22,343	20,776	36,328	19,011	17,317
Dungargarh	12,641	6,575	6,066	11,663	6,128	5,535
Hanumangarh	20,165	11,308	8,857	14,816	8,230	6,586
Lunkaransar	22,390	17,093	15,297	28,385	15,003	13,382
Mirzawala	14,272	7,869	6,403	7,910	4,382	3,528
Nohar	42,011	22,118	19,893	38,924	20,486	18,438
Rajgarh	39,282	21,042	18,240	35,775	19,299	16,476
Ratangarh	31,409	15,915	15,494	27,052	13,876	13,176
Reni	18,707	9,754	8,953	16,277	8,579	7,698
Sardarshahr	49,639	25,329	24,310	43,773	22,621	21,152
Sojanganarh	53,483	27,364	26,119	46,741	24,323	22,418
Suratgarh	17,963	9,764	8,198	14,534	7,857	6,677
Surpura	60,637	31,999	28,638	56,035	29,657	26,378
Tibbi	8,148	4,452	3,696	5,770	3,195	2,575
Western Rajputana States Residency ...	2,163,479	1,136,340	1,027,139	1,770,424	935,083	835,341
MARWAR STATE ...	1,935,565	1,015,531	920,034	1,606,046	847,620	758,426
Jodhpur City	60,437	30,043	30,394	43,333	21,861	21,472
Jodhpur Pargana	175,024	95,264	79,760	159,102	86,636	72,466
Baligodwar	96,194	49,027	47,167	75,856	39,566	36,290
Bilara	57,794	29,899	27,895	49,866	25,941	23,925
Desuri	67,764	34,642	33,122	55,842	29,059	26,783
Didwana	44,642	23,533	21,109	37,481	19,844	17,637
Jaitaran	67,733	34,910	32,823	57,986	29,977	28,009
Jalor	140,880	73,334	67,546	113,031	59,719	53,312
Jaswantpura	83,370	43,934	39,436	64,177	33,941	30,236
Malani	172,330	93,145	79,185	129,517	69,989	59,528
Maroth	54,873	29,622	25,251	50,861	27,439	23,422
Merta	142,854	74,704	68,150	129,360	67,701	61,659
Nagaur	167,759	86,252	81,507	144,030	74,781	69,249
Nawa	24,960	12,917	12,043	19,909	10,273	9,636
Pachbadra	39,427	20,881	18,546	30,019	15,945	14,074
Pali	43,889	22,848	21,041	34,760	18,237	16,523
Parbatsar	87,127	45,724	41,403	78,817	41,448	37,369
Phalodi	59,619	31,140	28,479	49,016	25,959	23,057
Sachor	70,401	37,950	32,451	55,376	29,731	25,645
½ Sambhar (Marwar)	7,438	3,905	3,533	5,481	2,889	2,592
Sankra	25,960	13,532	12,428	21,416	11,101	10,315
Sheo	24,405	13,204	11,201	15,741	8,565	7,176
Shergarh	56,921	30,873	26,048	49,335	26,731	22,604
Siwana	53,931	27,736	26,195	43,289	22,399	20,890
Sojat	109,833	56,512	53,321	92,445	47,888	44,557
JAISALMER STATE ...	73,370	39,389	33,981	51,990	27,498	24,492
Jaisalmer Town	7,137	3,575	3,562	5,371	2,618	2,753
Jaisalmer Pargana	5,653	3,027	2,626	4,464	2,358	2,106
Bap	7,791	4,223	3,568	6,891	3,747	3,144
Barawabuyali	1,124	613	511	839	448	391
Devikot	4,725	2,555	2,170	3,989	2,145	1,844
Dewa	3,063	1,656	1,407	2,560	1,348	1,212
Fatehgarh	5,679	2,999	2,680	4,426	2,314	2,112
Kharakhuyala	3,787	2,165	1,622	790	405	385
Kishengarh	403	222	181	74	41	33
Lakha	3,951	2,082	1,869	2,926	1,554	1,372
Mayajalar	2,226	1,249	977	1,819	1,016	803
Mohangarh-Nachna	5,021	2,804	2,217	2,779	1,531	1,248
Nokh	11,803	6,330	5,473	9,998	5,285	4,713
Ramgarh	2,112	1,104	1,008	1,830	944	886
Sankhaba	4,650	2,466	2,184	2,688	1,421	1,267
Shahagarh-Ghotru	3,734	2,032	1,702	428	245	178
Tanot	511	287	224	123	78	45

TABLE VI.

THE POPULATION BY RELIGION.

MUSALMANS.											
PERSONS.				MALES.				FEMALES.			
Total.	Sunni.	Shiah.	Wahabi.	Total.	Sunni.	Shiah.	Wahabi.	Total.	Sunni.	Shiah.	Wahabi.
8	9	10	11	12	13	14	15	16	17	18	19
937,465	911,301	21,429	4,735	490,646	477,419	10,948	2,279	446,819	433,882	10,481	2,456
66,050	65,970	80	...	35,258	35,217	41	...	30,792	30,753	39	...
10,191	10,132	59	...	5,376	5,345	31	...	4,815	4,787	28	...
6,513	6,513	3,559	3,559	2,954	2,954
4,365	4,363	2	...	2,363	2,363	2,002	2,000	2	...
2,290	2,286	4	...	1,240	1,238	2	...	1,050	1,048	2	...
5,919	5,919	2,944	2,944	2,975	2,975
330	330	180	180	150	150
4,405	4,405	2,451	2,451	1,954	1,954
2,812	2,812	1,566	1,566	1,246	1,246
5,834	5,834	3,145	3,145	2,689	2,689
2,778	2,778	1,497	1,497	1,281	1,281
2,828	2,828	1,452	1,452	1,376	1,376
2,730	2,730	1,381	1,381	1,349	1,349
1,960	1,960	983	983	977	977
2,635	2,635	1,468	1,468	1,167	1,167
3,236	3,236	1,684	1,684	1,552	1,552
3,245	3,244	1	...	1,801	1,800	1	...	1,444	1,444
1,617	1,603	14	...	920	913	7	...	697	690	7	...
2,362	2,362	1,248	1,248	1,114	1,114
174,005	162,470	6,870	4,665	92,429	86,746	3,428	2,253	81,576	75,722	3,442	2,412
149,419	138,373	6,381	4,665	78,603	73,166	3,184	2,253	70,816	65,207	3,197	2,412
12,861	9,555	527	2,779	6,023	4,381	274	1,368	6,838	5,174	253	1,411
7,509	7,278	231	...	4,254	4,112	142	...	3,255	3,166	89	...
2,209	2,206	3	...	1,233	1,232	1	...	976	974	2	...
3,350	3,350	1,717	1,717	1,633	1,633
1,988	1,876	111	1	1,072	1,068	3	1	916	808	108	...
6,867	3,451	2,937	479	3,527	1,796	1,477	254	3,340	1,655	1,460	225
4,377	4,369	8	...	2,360	2,354	6	...	2,017	2,015	2	...
10,317	10,317	5,215	5,215	5,102	5,102
2,499	2,491	8	...	1,346	1,343	3	...	1,153	1,148	5	...
21,644	21,318	201	125	11,899	11,762	93	44	9,745	9,556	108	81
1,663	1,663	930	930	733	733
7,700	7,700	4,106	4,106	3,594	3,594
14,997	14,603	349	45	7,565	7,359	188	18	7,432	7,244	161	27
3,705	3,702	3	...	1,958	1,956	2	...	1,747	1,746	1	...
3,285	3,274	4	7	1,772	1,765	3	4	1,513	1,509	1	3
3,944	3,939	5	...	2,115	2,113	2	...	1,829	1,826	3	...
6,287	5,872	415	...	3,318	3,088	230	...	2,969	2,784	185	...
4,574	4,571	3	...	2,465	2,464	1	...	2,109	2,107	2	...
7,543	7,538	5	...	4,099	4,098	1	...	3,444	3,440	4	...
1,844	1,843	1	...	950	949	1	...	894	894
3,916	3,916	2,108	2,108	1,808	1,808
7,085	7,085	3,779	3,779	3,306	3,306
2,873	2,873	1,638	1,638	1,235	1,235
979	979	524	524	455	455
5,403	2,694	1,570	1,229	2,630	1,309	757	564	2,773	1,295	813	665
18,648	18,648	10,463	10,463	8,185	8,185
1,349	1,349	766	766	583	583
909	909	525	525	384	384
694	694	365	365	329	329
254	254	142	142	112	112
598	598	333	333	265	265
376	376	237	237	139	139
920	920	512	512	408	408
2,931	2,931	1,717	1,717	1,214	1,214
316	316	173	173	143	143
532	532	294	284	248	248
288	288	162	162	126	126
2,176	2,176	1,239	1,239	937	937
1,613	1,613	954	954	659	659
248	248	136	136	112	112
1,828	1,828	969	969	859	859
3,247	3,247	1,752	1,752	1,495	1,495
369	369	197	197	172	172

TABLE VI.

THE POPULATION BY RELIGION.—(Continued.)

JAINS.				ANIMISTS.			CHRISTIANS.			SIKHS.		
FEMALES.				Persons.	Males.	Females.	Persons.	Males.	Females.	Persons.	Males.	Females.
Total.	Swetam- bara.	Digam- bara.	Dhundia.									
28	29	30	31	32	33	34	35	36	37	38	39	40
172,131	78,967	54,281	38,883	360,140	186,151	173,989	2,841	1,663	1,178	2,055	1,368	687
13,438	5,721	808	6,907	95	62	33	1,481	1,011	470
2,124	1,449	184	491	78	52	26	39	56	3
1,994	1,728	...	266	13	8	5	...	26	5
...	31
160	22	5	133	8	4	4
469	293	63	113	4	2	2
381	371	6	4	820	564	256
60	52	...	8
668	99	166	403	525	339	186
...	3	3	...
174	9	...	165	1	1	...
388	12	...	376
969	761	4	204	1	1	...
278	5	...	273	1	1	...
1,991	1,991	47	32	15
2,149	219	212	1,718
62	47	15	5	4	1
1,563	650	153	760
6	4	...	2
80,825	52,221	12,368	16,236	61,912	33,072	28,840	848	495	353	109	79	30
71,005	42,433	12,341	16,231	42,235	22,649	19,586	224	135	89	7	6	1
2,042	1,042	642	357	65	36	29	13	6	7
3,119	2,261	520	338	1,980	1,128	852	81	42	39	4	3	1
8,377	3,702	1,346	3,329	3,158	1,635	1,523	8	7	1
2,334	561	207	1,566	6	4	2
5,279	4,651	595	33	304	162	142	3	1	2
130	73	...	57	4	2	2	1	1	...
2,776	1,207	261	308	20	12	8	9	6	3
7,389	6,908	107	374	3,711	1,968	1,743
4,289	4,035	129	75	8,275	4,467	3,808
4,418	2,745	969	704	11,732	6,239	5,493	10	9	1
1,096	22	1,072	2	2	2	...
2,878	578	504	1,796	40	22	18	6	5	1
4,725	2,364	949	1,412	180	81	99	4	2	2
656	15	639	2	10	7	3
2,133	387	417	1,329	1,852	1,026	826	2	2
2,623	1,398	705	520	122	56	66	1	1
1,065	283	474	308	1	1
2,852	1,129	104	1,619	972	511	461
1,447	1,391	44	12	4,286	2,371	1,915
32	8	24	29	15	14
82	66	16	...	479	256	223
318	262	27	29	907	506	401
1,370	681	462	227	1,677	896	781
3,697	2,542	622	533	2,362	1,209	1,153
5,928	3,121	1,506	1,301	102	61	41	48	32	16
624	619	...	5	1,551	871	680	2	2	...
145	145	183	102	81	2	2	...
39	34	...	5	209	112	97
1	1	200	106	94
...	31	23	8
43	43	56	38	18
...	123	67	56
91	91	139	70	69
...	66	43	23
2	2	9	6	3
209	209	79	39	40
15	15	85	52	33
...	66	34	32
76	76	59	34	25
2	2	30	22	8
1	1	133	76	57
...	64	35	29
...	19	12	7

TABLE VI.

THE POPULATION BY RELIGION.—(Continued.)

AGENCY, STATE AND TAHSIL.	POPULATION.			HINDUS.		
	Persons.	Males.	Females.	Persons.	Males.	Females.
1	2	3	4	5	6	7
W. R. S. Residency.—(Continued.)						
SIROHI STATE	154,544	81,420	73,124	112,388	59,965	52,423
Sirohi Tahsil	6,751	3,296	3,455	5,182	2,577	2,605
Abu "	6,240	3,049	2,200	3,100	1,841	1,259
Abu Bazar	1,954	1,084	870	1,119	627	492
" Civil Station and Sanitarium ...	1,534	981	553	712	488	224
" Villages	1,752	975	777	1,269	726	543
Anadra Tahsil	5,431	2,871	2,560	4,285	2,233	2,052
Bhakhar "	1,681	904	777	5	4	1
Erinpura Cantonment	3,206	1,830	1,376	2,426	1,361	1,065
Jhora Tahsil	17,438	9,027	8,411	14,439	7,642	6,797
Karari "	6,661	3,801	2,860	3,944	2,288	1,656
Madar "	13,950	7,339	6,611	10,425	5,501	4,924
Magra "	19,925	10,241	9,684	15,395	8,171	7,224
Pamera "	13,959	7,183	6,776	11,292	5,860	5,432
Pindwara "	15,381	8,570	6,811	10,532	5,881	4,651
Posalia "	19,411	10,309	9,102	15,875	8,592	7,283
Rohera "	12,249	6,174	6,075	8,513	4,375	4,138
Santpur "	8,900	4,758	4,142	4,336	2,337	1,999
Sheoganj "	4,361	2,077	2,284	2,639	1,302	1,337
Jaipur Residency	2,752,307	1,454,259	1,298,048	2,500,421	1,322,241	1,178,180
JAIPUR STATE	2,658,666	1,405,458	1,253,208	2,418,401	1,279,501	1,138,900
Jaipur City	160,167	83,854	76,313	110,601	58,114	52,487
Jaipur Nizamat	534,117	280,986	253,131	505,414	265,292	240,122
Jaipur Tahsil	195,388	103,166	92,202	186,204	97,817	88,387
Chaksu "	86,819	45,507	41,312	81,250	42,460	38,790
Jamua Ramgarh "	144,223	75,498	68,725	138,507	72,545	65,962
Kalegh "	107,707	56,815	50,892	99,483	52,470	47,013
Bandikui Nizamat—						
Bandikui Tahsil	9,262	5,083	4,179	6,926	3,829	3,097
Dausa Nizamat	323,175	169,941	154,134	312,383	163,284	149,099
Dausa Tahsil	125,244	65,511	59,733	120,495	62,956	57,539
Baswa "	69,984	36,354	33,630	67,854	35,239	32,615
Lalsot "	96,829	50,784	46,045	93,548	49,041	44,507
Sikrai "	31,118	16,392	14,726	30,486	16,048	14,438
Gangapur Nizamat	74,175	39,396	34,779	69,366	36,783	32,583
Gangapur Tahsil	39,466	21,059	18,497	37,146	19,813	17,333
Bamanawas "	12,646	6,745	5,901	12,140	6,472	5,668
Wazirpur "	22,063	11,592	10,471	20,080	10,498	9,582
Hindaun Nizamat	185,113	99,061	86,052	171,550	91,932	79,618
Hindaun Tahsil	51,740	27,468	24,272	46,993	25,014	21,979
Ghonsla "	15,913	8,801	7,112	14,921	8,230	6,691
Mahwa "	35,569	18,894	16,675	33,099	17,527	15,572
Ratanzila "	17,116	9,218	7,898	15,994	8,603	7,391
Toda Bhim "	42,908	22,647	20,261	40,067	21,228	18,839
Walghat "	21,867	12,033	9,834	20,476	11,330	9,146
Kot Kasim Nizamat—						
Kot Kasim Tahsil	20,827	10,806	10,021	18,366	9,607	8,759
Madhopur Nizamat	199,008	105,025	93,983	179,957	94,824	85,133
Sawai Madhopur	51,329	27,101	24,228	43,804	23,128	20,676
Barwara (Thikana)	8,871	4,603	4,268	7,809	4,028	3,781
Bouli "	50,209	26,317	23,892	46,219	24,227	21,992
Isarda (Thikana)	11,729	6,160	5,569	11,021	5,767	5,254
Khandar "	31,131	16,515	14,616	30,408	16,098	14,310
Malarna "	45,739	24,329	21,410	40,696	21,576	19,120

TABLE VI.

THE POPULATION BY RELIGION.—(Continued.)

AGENCY, STATE AND TAHSIL.	MUSALMANS.							
	PERSONS.				MALES.			
	Total.	Sunni.	Shiah.	Wahabi.	Total.	Sunni.	Shiah.	Wahabi.
1	8	9	10	11	12	13	14	15
W. R. S. Residency.—(Contd.)								
SIROHI STATE								
Sirohi Tahsil	5,938	5,449	489	...	3,363	3,119	244	...
Abu " "	312	311	1	...	155	154	1	...
" Bazar	698	671	27	...	421	408	13	...
" Civil Station and Sanitarium	452	425	27	...	250	237	13	...
" Villages	225	225	154	154
Anadra Tahsil	21	21	17	17
Bhakhar "	105	105	63	63
Erinpura Cantonment	11	11	10	10
Jhora Tahsil	489	489	307	307
Karari "	196	178	18	...	111	100	11	...
Madar "	1,914	1,903	11	...	1,040	1,033	7	...
Magra "	542	333	209	...	268	188	80	...
Pamera "	173	162	11	...	105	99	6	...
Pindwara "	131	103	23	...	77	68	9	...
Posalia "	386	330	6	...	238	233	5	...
Rohera "	140	138	2	...	79	78	1	...
Santpur "	222	217	5	...	127	124	3	...
Sheoganj "	250	88	162	...	147	53	94	...
	419	405	14	...	215	201	14	...
Jaipur Residency								
JAIPUR STATE	200,374	199,174	1,192	8	104,495	103,801	687	7
Jaipur City	193,044	191,847	1,189	8	100,663	99,970	686	7
Jaipur Nizamat	40,386	39,774	612	...	20,984	20,640	344	...
Jaipur Tahsil	19,415	19,315	95	5	10,552	10,481	67	4
Chaksu "	6,786	6,742	44	...	3,985	3,963	22	...
Jamua Ramgarh "	2,584	2,584	1,403	1,403
Kalegh "	5,390	5,344	43	3	2,768	2,726	40	2
	4,655	4,645	8	2	2,396	2,389	5	2
Bandikui Nizamat—								
Bandikui Tahsil	1,855	1,833	22	...	1,004	994	10	...
Dausa Nizamat								
Dausa Tahsil	7,742	7,715	27	...	4,137	4,125	12	...
Baswa "	3,167	3,163	4	...	1,716	1,712	4	...
Lalsot "	1,583	1,583	830	830
Sikrai "	2,405	2,382	23	...	1,272	1,264	8	...
	587	587	319	319
Gangapur Nizamat								
Gangapur Tahsil	4,272	4,262	10	...	2,329	2,319	10	...
Bamaniaswas "	2,105	2,105	1,133	1,133
Wazirpur "	406	406	221	221
	1,761	1,751	10	...	975	965	10	...
Hindaun Nizamat								
Hindaun Tahsil	11,694	11,419	230	...	6,085	5,964	121	...
Ghonsla "	4,111	3,951	160	...	2,120	2,033	87	...
Mahwa "	823	803	20	...	477	465	12	...
Ratanzila "	1,845	1,845	1,006	1,006
Toda Bhim "	1,000	999	1	...	553	552	1	...
Walghat "	2,644	2,595	49	...	1,313	1,292	21	...
	1,226	1,226	616	616
Kot Kasim Nizamat—								
Kot Kasim Tahsil	2,423	2,423	1,182	1,182
Madhopur Nizamat								
Sawai Madhopur	14,364	14,286	78	...	7,661	7,613	48	...
Barwara (Thikana)	6,081	6,081	3,214	3,214
Bonli "	507	507	278	278
Isarda (Thikana)...	2,444	2,427	17	...	1,245	1,235	10	...
Khandar "	439	432	7	...	246	243	3	...
Malarna "	468	464	4	...	281	279	2	...
	4,425	4,375	50	...	2,397	2,364	33	...

TABLE VI.

THE POPULATION BY RELIGION.—(Continued.)

MUSALMANS.				JAINS.							
FEMALES.				PERSONS.				MALES.			
Total.	Sunni.	Shiah.	Wahabi.	Total.	Swetam- bara.	Digam- bara.	Dhundia.	Total.	Swetam- bara.	Digambara.	Dhundia.
16	17	18	19	20	21	22	23	24	25	26	27
2,575	2,330	245	...	17,226	17,161	62	3	8,030	7,992	35	3
157	157	977	977	390	390
277	263	14	...	109	108	1	...	56	55	1	...
202	188	14	...	9	9	9	9
71	71	3	2	1	...	2	1	1	...
4	4	97	97	45	45
42	42	513	513	265	265
1	1	1	1	1	1
182	182	28	...	28	...	14	...	14	...
85	78	7	...	2,283	2,283	994	994
874	870	4	...	143	108	32	3	109	87	19	3
274	145	129	...	1,323	1,323	678	678
68	63	5	...	3,162	3,162	1,350	1,350
54	40	14	...	1,504	1,504	693	693
98	97	1	...	1,861	1,861	1,126	1,126
61	60	1	...	2,685	2,685	1,238	1,238
95	93	2	...	1,220	1,220	494	494
103	35	68	...	120	120	65	65
204	204	1,297	1,296	1	...	557	556	1	...
95,879	95,373	505	1	48,871	7,717	39,474	1,680	25,972	4,133	20,966	873
92,381	91,877	503	1	44,630	6,643	37,730	257	23,774	3,565	20,071	138
19,402	19,134	268	...	8,726	1,428	7,275	23	4,460	723	3,726	11
8,863	8,834	28	1	9,132	328	8,804	...	5,060	194	4,866	...
2,801	2,779	22	...	2,315	109	2,206	...	1,312	62	1,250	...
1,181	1,181	2,984	161	2,823	...	1,643	96	1,547	...
2,622	2,618	3	1	294	7	287	...	171	5	166	...
2,259	2,256	3	...	3,539	51	3,488	...	1,934	31	1,903	...
851	839	12	...	126	3	123	...	75	3	72	...
3,605	3,590	15	...	3,006	666	2,340	...	1,599	340	1,259	...
1,451	1,451	1,557	400	1,157	...	827	211	616	...
753	753	541	211	330	...	280	103	177	...
1,133	1,118	15	...	875	51	824	...	470	23	447	...
268	268	33	4	29	...	22	3	19	...
1,943	1,943	500	261	239	...	263	133	130	...
972	972	178	59	119	...	92	29	63	...
185	185	100	34	66	...	52	15	37	...
786	786	222	168	54	...	119	89	30	...
5,564	5,455	109	...	1,913	1,064	849	...	1,043	563	480	...
1,991	1,918	73	...	636	349	287	...	334	172	162	...
346	338	8	...	169	54	115	...	94	29	65	...
839	839	624	300	324	...	360	179	181	...
447	447	122	115	7	...	62	56	6	...
1,331	1,303	28	...	197	81	116	...	106	40	66	...
610	610	165	165	87	87
1,241	1,241	36	...	36	...	16	...	16	...
6,703	6,673	30	...	4,651	1,170	3,250	231	2,522	664	1,734	124
2,867	2,867	1,443	442	770	231	758	262	372	124
229	229	555	235	320	...	297	117	180	...
1,199	1,194	7	...	1,511	148	1,363	...	828	88	740	...
193	189	4	...	269	10	259	...	147	1	146	...
187	185	2	...	255	18	237	...	136	10	126	...
2,028	2,011	17	...	618	317	301	...	356	186	170	...

TABLE VI.

THE POPULATION BY RELIGION.—(Continued.)

AGENCY, STATE AND TAHSIL.	JAINS.				ANIMISTS.			CHRISTIANS.		
	FEMALES.				Persons.	Males.	Females.	Persons.	Males.	Females.
	Total.	Swetambar.	Digambar.	Dhundi.						
1	28	29	30	31	32	33	34	35	36	37
W. R. S. Residency.—(Contd.)										
SIROHI STATE ...	9,196	9,169	27	...	18,126	9,552	8,574	624	360	264
Sirohi Tahsil ...	587	587	276	172	104	4	2	2
ABu " ...	53	53	1,025	538	487	246	154	92
" Bazar "	317	171	146	8	4	4
" Civil Station and Sanitarium ...	1	1	343	180	163	238	150	88
" Villages ...	52	52	365	187	178
Asudra Tahsil ...	248	248	526	309	217	2	1	1
Bhakhar "	1,664	889	775
Erinpura Cantonment ...	14	...	14	...	164	80	84	12	7	5
Jhora Tahsil ...	1,289	1,289	520	280	240
Karari " ...	34	21	13	...	212	110	102	360	196	164
Madar " ...	645	645	1,660	892	768
Magra " ...	1,812	1,812	1,195	615	580
Pamera " ...	811	811	1,032	553	479
Pindwara " ...	735	735	2,652	1,325	1,327
Posalia " ...	1,447	1,447	711	400	311
Rohera " ...	726	726	2,294	1,178	1,116
Santpur " ...	55	55	4,189	2,208	1,981
Sheoganj " ...	740	740	6	3	3
Jaipur Residency ...	22,899	3,584	18,508	807	1,438	798	640	956	596	360
JAIPUR STATE ...	20,856	3,078	17,659	119	1,438	798	640	925	578	347
Jaipur City ...	4,266	705	3,549	12	106	95	11	242	142	100
Jaipur Nizamat ...	4,072	134	3,938	...	62	29	33	4	2	2
Jaipur Tahsil ...	1,003	47	956	3	1	2
Chaksu " ...	1,341	65	1,276	1	1	...
Jamua Ramgarh " ...	123	2	121	...	32	14	18
Kalegh " ...	1,605	20	1,585	...	30	15	15
Bandikui Nizamat—										
Bandikui Tahsil ...	51	...	51	317	160	157
Dausa Nizamat ...	1,407	326	1,081	...	21	9	12	16	6	10
Dausa Tahsil ...	730	189	541	...	21	9	12	4	3	1
Baswa " ...	261	108	153
Lalsot " ...	495	28	377
Sikrai " ...	11	1	10	12	3	9
Gangapur Nizamat ...	237	128	109	...	34	18	16
Gangapur Tahsil ...	86	30	56	...	34	18	16
Bamaniawas " ...	48	19	29
Wazirpur " ...	103	79	24
Hindaun Nizamat ...	870	501	369	1	1	...
Hindaun Tahsil ...	302	177	125
Ghonsla " ...	75	25	50
Mahwa " ...	264	121	143	1	1	...
Ratanzila " ...	60	59	1
Toda Bhim " ...	91	41	50
Walghat " ...	78	78
Kot Kasim Nizamat—										
Kot Kasim Tahsil ...	20	...	20	...	2	1	1
Madhopur Nizamat ...	2,129	506	1,516	107	35	17	18	1	1	...
Sawai Madhopur ...	685	180	998	107	1	1	...
Barwara (Thikana) ...	258	118	140
Bonli " ...	683	60	623	...	35	17	18
Isarda (Thikana) ...	122	9	113
Khandar " ...	119	8	111
Malarna " ...	262	131	131

TABLE VI.

THE POPULATION BY RELIGION.—(Continued.)

AGENCY, STATE AND TAHSIL.	POPULATION.			HINDUS.		
	Persons.	Males.	Females.	Persons.	Males.	Females.
1	2	3	4	5	6	7
W. R. S. Residency.—(Contd.)						
JAIPUR STATE.—(Contd.)						
Malpura Nizamat	123,728	65,322	58,406	112,427	59,200	53,227
Malpura	55,525	29,397	26,128	49,871	26,289	23,582
Newai	27,318	14,483	12,835	25,477	13,499	11,978
Toda Raisingh	40,885	21,442	19,443	37,079	19,412	17,667
Sambhar Nizamat	171,618	92,427	79,191	155,629	83,731	71,898
‡ Sambhar	7,439	3,908	3,531	5,483	2,891	2,592
Danta Ramgarh	91,158	49,252	41,906	85,566	46,239	39,327
Mauzamabad	25,800	13,663	12,137	22,712	11,953	10,759
Naraina	27,738	15,311	12,427	24,007	13,258	10,749
Phagi	19,483	10,293	9,190	17,861	9,390	8,471
Shaikhawati Nizamat	263,755	140,468	123,287	233,399	125,044	108,355
Jbunjhu	200,033	105,480	94,553	172,930	91,770	81,160
Udeypur	63,722	34,988	28,734	60,469	33,274	27,195
Torawati Nizamat	260,410	138,894	121,516	247,777	132,476	115,301
Bairath	58,126	30,465	27,661	55,146	28,972	26,174
Khandela	72,290	38,633	33,597	67,599	36,382	31,217
Sawai Ramgarh	130,054	69,796	60,258	125,032	67,122	57,910
Thikanas	333,311	175,095	158,216	294,576	155,385	139,191
Khetri	131,913	69,278	62,635	121,257	63,936	57,321
Sikar	173,485	91,031	82,454	147,973	78,083	59,890
Unlora	27,913	14,786	13,127	25,346	13,366	11,980
KISHANGARH STATE	90,970	47,475	43,495	79,670	41,576	38,094
Kishangarh Town	12,663	6,658	6,005	8,703	4,632	4,071
Kishangarh Tahsil	22,992	12,080	10,912	20,690	10,822	9,868
Arain	17,994	9,386	8,608	16,884	8,781	8,103
Rupnagar	17,409	8,980	8,429	15,548	8,061	7,487
Sarwar	19,912	10,371	9,541	17,845	9,280	8,565
LAWA (Estate).—						
LAWA	2,671	1,326	1,345	2,350	1,164	1,186
Alwar Agency and State	628,487	431,035	397,452	618,378	322,234	296,144
Alwar City	56,771	29,574	27,197	39,791	20,689	19,102
Alwar Tahsil	97,877	50,734	47,143	62,168	32,275	29,893
Bahror	71,082	36,530	34,552	66,853	34,478	32,375
Bansur	72,566	38,686	33,880	69,231	37,094	32,227
Govindgarh	20,646	10,645	10,001	10,085	5,197	4,889
Katunbar	41,152	21,540	19,612	37,198	19,427	17,771
Kishengarh	68,713	35,535	33,178	34,501	17,879	16,622
Lachmangarh	61,727	31,742	29,985	49,184	25,334	23,850
Mandawar	66,214	34,509	31,705	54,381	28,483	25,898
Rajgarh	90,116	46,595	43,521	84,457	43,671	40,786
Ramgarh	54,043	27,697	26,346	21,001	10,705	10,296
Thanagbazi	51,955	27,092	24,863	50,149	26,102	24,047
Tijara	66,826	35,438	31,388	30,885	16,432	14,453
Nimrana (Estate.)	8,799	4,718	4,081	8,494	4,558	3,936
Eastern Rajputana States Agency,	1,054,424	568,113	486,311	907,487	490,817	416,670
BHARATPUR STATE	626,665	335,166	291,509	510,508	274,060	236,448
Bharatpur City	43,601	23,703	19,898	30,784	16,902	13,882
Bharatpur Tahsil	51,408	28,282	23,126	47,961	26,256	21,705
Akhegarh	59,433	31,655	27,778	54,779	29,265	25,514
Biana	71,305	38,348	32,957	66,265	35,693	30,572
Dig	62,051	33,532	28,519	53,535	28,969	24,566
Kaman	48,169	23,357	22,812	30,421	16,110	14,311
Kumher	52,356	28,120	24,236	49,037	26,348	22,689
Nagar	51,646	26,898	24,748	29,629	15,572	14,057
Pahari	45,911	23,976	21,935	17,826	9,295	8,531
Rupbas	66,626	35,968	30,658	61,476	33,171	28,305
Weir	74,159	39,317	34,842	68,795	36,479	32,316

TABLE VI.

THE POPULATION BY RELIGION.—(Continued.)

MUSALMANS.											
PERSONS.				MALES.				FEMALES.			
Total.	Sunni.	Shiah.	Wahabi.	Total.	Sunni.	Shiah.	Wahabi.	Total.	Sunni.	Shiah.	Wahabi.
8	9	10	11	12	13	14	15	16	17	18	19
5,356	5,319	37	...	2,891	2,863	28	...	2,465	2,456	9	...
3,035	3,001	34	...	1,635	1,610	25	...	1,400	1,391	9	...
806	804	2	...	438	436	2	...	368	368
1,515	1,514	1	...	818	817	1	...	697	697
10,210	10,167	43	...	5,528	5,508	20	...	4,682	4,659	23	...
1,843	1,841	2	...	949	947	2	...	894	894
3,720	3,720	2,055	2,055	1,665	1,665
1,690	1,679	11	...	877	877	813	802	11	...
2,424	2,396	28	...	1,332	1,316	16	...	1,092	1,080	12	...
533	531	2	...	315	313	2	...	218	218
29,343	29,324	17	2	14,883	14,873	8	2	14,460	14,451	9	...
26,106	26,090	14	2	13,181	13,171	8	2	12,925	12,919	6	...
3,237	3,234	3	...	1,702	1,702	1,535	1,532	3	...
11,343	11,326	16	1	5,770	5,753	16	1	5,573	5,573
2,613	2,597	15	1	1,319	1,303	15	1	1,294	1,294
3,825	3,825	1,842	1,842	1,983	1,983
4,905	4,904	1	...	2,609	2,608	1	...	2,296	2,296
34,686	34,684	2	...	17,657	17,655	2	...	17,029	17,029
10,569	10,569	5,291	5,291	5,278	5,278
23,033	23,033	11,756	11,756	11,277	11,277
1,084	1,082	2	...	610	608	2	...	474	474
7,169	7,168	3	...	3,751	3,750	1	...	3,418	3,416	2	...
2,889	2,886	3	...	1,498	1,497	1	...	1,391	1,389	2	...
1,518	1,518	828	828	690	690
376	376	198	198	178	178
1,134	1,134	568	568	566	566
1,252	1,252	659	659	593	593
161	161	81	81	80	80
204,947	203,650	1,297	...	106,053	105,467	586	...	98,894	98,183	711	...
15,758	15,456	302	...	8,222	8,060	162	...	7,536	7,396	140	...
35,518	34,996	522	...	18,354	18,132	222	...	17,164	16,864	300	...
4,125	4,125	1,997	1,997	2,128	2,128
3,275	3,273	2	...	1,647	1,645	2	...	1,628	1,628
10,458	10,445	13	...	5,393	5,386	7	...	5,065	5,059	6	...
3,478	3,477	1	...	1,864	1,863	1	...	1,614	1,614
34,115	33,795	320	...	17,603	17,471	132	...	16,512	16,324	188	...
11,672	11,667	5	...	5,947	5,943	4	...	5,725	5,724	1	...
11,787	11,773	14	...	6,000	5,993	7	...	5,787	5,780	7	...
5,209	5,199	10	...	2,666	2,663	3	...	2,543	2,536	7	...
32,048	32,036	12	...	16,488	16,483	5	...	15,560	15,553	7	...
1,559	1,559	866	866	693	693
35,646	35,550	96	...	18,848	18,807	41	...	16,798	16,743	55	...
299	299	158	158	141	141
140,538	137,774	2,764	...	73,787	72,435	1,352	...	66,751	65,339	1,412	...
112,621	110,574	2,047	...	59,203	58,208	995	...	53,418	52,366	1,052	...
11,964	11,098	866	...	6,353	5,884	469	...	5,611	5,214	397	...
3,339	3,327	12	...	1,966	1,958	8	...	1,373	1,369	4	...
4,161	3,342	819	...	2,109	1,764	345	...	2,052	1,578	474	...
4,845	4,745	100	...	2,554	2,511	43	...	2,291	2,234	57	...
8,092	7,995	97	...	4,341	4,290	51	...	3,751	3,705	46	...
17,194	17,194	8,969	8,969	8,225	8,225
3,179	3,119	60	...	1,691	1,672	19	...	1,488	1,447	41	...
21,922	21,917	5	...	11,276	11,274	2	...	10,646	10,643	3	...
27,984	27,965	19	...	14,620	14,608	12	...	13,364	13,357	7	...
5,041	4,997	44	...	2,734	2,703	31	...	2,307	2,294	13	...
4,900	4,875	25	...	2,590	2,575	15	...	2,310	2,300	10	...

TABLE VI.

THE POPULATION BY RELIGION.—(Continued.)

AGENCY, STATE AND TAHSIL.				JAINS.							
				PERSONS.				MALES.			
				Total.	Swetam- bara.	Digam- bara.	Dhundia.	Total.	Swetam- bara.	Digam- bara.	Dhundia.
1				20	21	22	23	24	25	26	27
W. R. S. Residency.—(Contd.)											
JAIPUR STATE.—(Contd.)											
Malpura Nizamat	5,024	560	4,462	2	2,751	357	2,392	2
Malpura	2,187	254	1,933	...	1,227	155	1,072	...
Newai	1,035	204	829	2	546	149	395	2
Toda Raisingh	1,802	102	1,700	...	978	53	925	...
Sambhar Nizamat	5,433	307	5,126	...	2,899	155	2,744	...
½ Sambhar	82	25	57	...	51	17	34	...
Danta Ramgarh	1,872	88	1,784	...	958	40	918	...
Mauzamad	1,219	...	1,219	...	657	...	657	...
Naraina	1,171	194	977	...	645	98	547	...
Phagi	1,089	...	1,089	...	588	...	588	...
Shaikhawati Nizamat	805	204	601	...	418	99	319	...
Jhunjhnu	800	204	596	...	413	99	314	...
Udeypur	5	...	5	...	5	...	5	...
Torawati Nizamat	1,288	129	1,159	...	647	66	581	...
Bairath	367	22	345	...	174	13	161	...
Khandela	806	105	701	...	409	51	358	...
Sawai Ramgarh	115	2	113	...	64	2	62	...
Thikanas	3,990	523	3,466	1	2,021	268	1,752	1
Khetri	23	24	9	...	23	18	5	...
Sikar	2,476	264	2,212	...	1,190	94	1,096	...
Unia	1,481	235	1,245	1	808	156	651	1
KISHANGARH STATE	4,081	1,069	1,589	1,423	2,117	564	818	735
Kishangarh Town	1,037	183	155	699	507	96	83	328
Kishangarh Tahsil	784	61	379	344	430	31	199	200
Araia	733	247	439	47	406	141	226	39
Rupnagar	712	215	420	77	342	109	199	34
Sarwar	815	363	196	256	432	187	111	134
LAWA (Estate).—
LAWA	160	5	155	...	81	4	77	...
Alwar Agency and State...	4,919	1,391	3,484	44	2,611	737	1,845	29
Alwar City	1,060	207	844	9	571	114	452	5
Alwar Tahsil	182	146	8	28	99	76	5	18
Bahrar	104	98	6	...	55	52	3	...
Bansur	47	24	20	3	27	15	9	3
Govindgarh	103	21	82	...	55	11	44	...
Katumbur	476	76	400	...	249	43	206	...
Kishangarh	97	31	66	...	53	21	32	...
Lachmangarh	871	660	211	...	461	339	122	...
Mandawar	44	44	24	24
Rajgarh	401	65	332	4	233	34	196	3
Ramgarh	994	17	977	...	504	8	496	...
Thanaghazi	245	...	245	...	122	...	122	...
Tijara	295	2	293	...	158	...	158	...
Nimrana (Estate.)
Eastern Rajputana States Agency...	6,125	1,773	4,350	2	3,335	956	2,377	2
BHARATPUR STATE	3,321	1,483	1,838	...	1,754	802	952	...
Bharatpur City	722	354	368	...	363	164	199	...
Bharatpur Tahsil	101	68	33	...	57	42	15	...
Akhegarh	492	396	96	...	280	232	48	...
Biana	192	46	146	...	98	25	73	...
Dig	374	65	309	...	186	34	152	...
Kaman	545	...	545	...	273	...	273	...
Kumher	139	30	109	...	80	16	64	...
Nagar	95	15	80	...	50	9	41	...
Pahari	101	87	14	...	61	51	10	...
Rupbas	108	99	9	...	62	56	6	...
Weir	452	323	129	...	244	173	71	...

TABLE VI.

THE POPULATION BY RELIGION.—(Continued.)

JAINS.				ANIMISTS.			CHRISTIANS.			SIKHS.		
FEMALES.				Persons.	Males.	Females.	Persons.	Males.	Females.	Persons.	Males.	Females.
Total.	Swetam- bara.	Digam- bara.	Dhundia.									
28	29	30	31	32	33	34	35	36	37	38	39	40
2,273	203	2,070	...	916	478	438	5	2	3
960	99	861	...	431	245	186	1	1
489	55	434
824	49	775	...	485	233	252	4	1	3
2,534	152	2,382	337	262	75	3	3	...
31	8	23	28	14	14	1	1	...
914	48	866
562	...	562	179	176	3
526	96	430	130	72	58	2	2	...
501	...	501
387	105	282	...	208	123	85
387	105	282	...	197	116	81
...	11	7	4
641	63	578	...	2	1	1
193	9	184
397	54	343
51	...	51	...	2	1	1
1,969	255	1,714	...	52	27	25	2	2
10	6	4	...	52	27	25	1	1
1,286	170	1,116	1	1
673	79	594
1,964	505	771	688	31	18	13
530	87	72	371	16	9	7
354	30	180	144
327	106	213	8
370	106	221	43	15	9	6
383	176	85	122
79	1	78
2,308	654	1,639	15	166	88	78	38	25	13
489	93	392	4	116	63	53	26	17	9
83	70	3	10	9	6	3
49	46	3
20	9	11	1	1	...
48	10	38
227	33	194
44	10	34
410	321	89
20	20	1	1	...
168	31	136	1	41	19	22	3	3	...
490	9	481
123	...	123	1	1	...
137	2	135
...	6	2	4
2,790	817	1,973	150	89	61	37	28	9
1,667	681	886	102	61	41	28	23	5
359	190	169	46	29	17	16	13	3
44	26	18	7	3	4
212	164	48
94	21	73
188	31	157	36	24	12	11	9	2
272	...	272
59	14	45	1	1	...
45	6	39
40	36	4
46	43	3	1	1
208	150	58	12	4	8

TABLE VI.

THE POPULATION BY RELIGION.—(Continued.)

AGENCY, STATE AND TAHSIL.			ARYAS.			PARSIS.			BRAHMOS.			JEWS.		
			Persons.	Males.	Females.	Persons.	Males.	Females.	Persons.	Males.	Females.	Persons.	Males.	Females.
1			41	42	43	44	45	46	47	48	49	50	51	52
W. R. S. Residency.—(Contd.)														
JAIPUR SATTE.—(Contd.)														
Malpura Nizamat
Malpura
Newai
Toda Raisingh
Sambhar Nizamat	4	2	2	2	2
½ Sambhar	1	1	...	1	1
Danta Ramgarh
Mauzamabad
Naraina	3	1	2	1	1
Phagi
Shaikhawati Nizamat
Jhunjhnu
Udeypur
Torawati Nizamat
Bairath
Khandela
Sawai Ramgarh
Thikanas	2	2	...	3	1	2
Khetri	1	...	1
Sikar	2	1	1
Uniara	2	2
KISHANGARH STATE	5	4	1	14	9	5
Kishangarh Town	4	3	1	14	9	5
Kishangarh Tahsil
Arain "	1	1
Rupnagar "
Sarwar "
LAWA (Estate.)—
LAWA
Alwar Agency and State	34	22	12	5	2	3
Alwar City	15	10	5	5	2	3
Alwar Tahsil
Bahrar "
Bansur "	12	7	5
Govindgarh "
Katumbur "
Kishengarh "
Lachmangarh "
Mandawar "	1	1
Rajgarh "	5	3	2
Ramgarh "
Thanaghazi "	1	1
Tijara "
Nimrana (Estate.)
Eastern Rajputana States Agency	58	38	20	28	18	10	1	1
BHARATPUR STATE	58	38	20	26	16	10	1	1
Bharatpur City	42	26	16	26	16	10	1	1
Bharatpur Tahsil
Akhegarh "	1	1
Biana "	3	3
Dig "	3	3
Kaman "	9	5	4
Kumher "
Nagar "
Pahari "
Rupbas "
Weir "

TABLE VI.

THE POPULATION BY RELIGION.—(Continued.)

AGENCY, STATE AND TAHSIL.	POPULATION.			HINDUS.		
	Persons.	Males.	Females.	Persons.	Males.	Females.
1	2	3	4	5	6	7
E. R. S. Agency.—(Contd.)						
DHOLPUR STATE ...	270,973	147,601	123,372	249,677	136,428	113,249
Gird Tahsil ...	67,303	36,437	30,866	58,312	31,744	26,568
Bari " ...	54,999	30,021	24,978	50,429	27,852	22,577
Baseri " ...	50,825	27,696	23,129	49,072	26,710	22,362
Kolari " ...	43,697	23,461	20,236	41,638	22,320	19,318
Rajakhera " ...	34,298	18,970	15,328	31,476	17,391	14,085
Sir Muthra (Jagir) ...	19,851	11,016	8,835	18,750	10,411	8,339
KARAULI STATE ...	156,786	85,356	71,430	147,302	80,329	66,973
Hazur Tahsil ...	67,581	37,043	30,538	60,708	33,428	27,280
Jirota " ...	32,646	17,274	15,372	31,429	16,641	14,788
Machilpur " ...	24,015	13,234	10,781	23,290	12,845	10,445
Mandrail " ...	19,665	10,571	9,094	19,163	10,294	8,869
Utgir " ...	12,879	7,234	5,645	12,712	7,121	5,591
Harauti and Tonk Agency ...	487,104	251,840	235,264	420,332	217,800	202,732
TONK STATE ...	273,201	140,880	132,313	225,432	116,576	108,856
In Rajputana ...	143,320	73,733	69,597	110,445	57,162	53,283
Tonk City ...	38,759	18,985	19,774	17,367	8,897	8,470
Tonk Pargana ...	47,009	25,096	21,913	43,276	22,849	20,427
Aligarh " ...	17,063	8,769	8,294	14,349	7,316	7,023
Nimbahera " ...	40,499	20,883	19,616	35,463	18,100	17,363
In Central India ...	129,871	67,155	62,716	114,987	59,414	55,573
Chabra Pargana ...	36,046	18,744	17,309	33,190	17,203	15,987
Pirawa " ...	25,286	13,230	12,056	22,035	11,577	10,458
Sironj " ...	68,539	35,181	33,358	59,762	30,634	29,128
BUNDI STATE ...	171,227	88,731	82,496	156,359	80,975	75,384
Bundi Town ...	19,313	9,637	9,676	14,417	7,177	7,240
Arila Tahsil ...	7,978	4,114	3,864	7,286	3,754	3,532
Arneta " ...	5,886	3,073	2,813	5,846	3,046	2,800
Barundhan " ...	15,226	7,880	7,346	14,496	7,474	7,022
Deyi " ...	15,415	7,988	7,427	14,191	7,334	6,857
Gotra " ...	18,486	9,832	8,654	17,200	9,140	8,060
Gundowli " ...	18,698	9,704	8,994	18,172	9,406	8,766
Hindoli " ...	18,521	9,916	8,605	17,154	9,200	7,954
Karwar " ...	12,457	6,459	5,998	11,230	5,813	5,417
Lakheri " ...	9,136	4,703	4,433	8,699	4,471	4,228
Nainwah Town ...	4,501	2,277	2,224	3,184	1,613	1,571
Patan Tahsil ...	13,247	6,689	6,558	12,516	6,394	6,212
Selore " ...	9,298	4,851	4,447	9,015	4,696	4,319
Talwas " ...	3,065	1,608	1,457	2,953	1,547	1,406
SHAHUPURA (Estate.) ...	42,676	22,221	20,455	38,541	20,049	18,492
Shahpura Tahsil ...	11,528	6,008	5,520	9,209	4,852	4,357
Amli " ...	2,486	1,332	1,154	2,346	1,242	1,104
Dhikola " ...	6,368	3,375	2,993	6,168	3,262	2,906
Kanechan " ...	4,246	2,230	2,016	4,110	2,152	1,958
Kothian " ...	5,428	2,815	2,613	4,890	2,517	2,373
Phulia " ...	6,928	3,577	3,351	6,567	3,370	3,197
Sangaria " ...	5,692	2,884	2,808	5,251	2,654	2,597
Kotah Agency ...	635,054	327,649	307,405	565,674	291,616	274,058
KOTAH STATE ...	544,879	280,912	263,967	487,657	251,087	236,570
Kotah City ...	33,657	17,588	16,069	23,132	12,111	11,021
NIZAMATS—						
Anta ...	23,658	11,973	11,685	21,934	11,064	10,850
Baran ...	32,296	16,245	16,051	29,417	14,784	14,633
Barod ...	15,977	8,373	7,604	14,735	7,740	6,995
Digod ...	17,494	9,088	8,406	16,239	8,370	7,869
Etawah ...	18,019	9,362	8,657	16,821	8,727	8,094
Ghataoli ...	9,628	5,016	4,612	8,504	4,426	4,078
Kanwas ...	17,554	9,204	8,350	16,375	8,561	7,814
Khanpur ...	18,500	9,530	8,970	17,397	8,957	8,440
Kishanganj ...	15,206	8,024	7,182	14,542	7,655	6,887
Kunjer ...	15,692	8,195	7,497	14,903	7,747	7,156

TABLE VI.

THE POPULATION BY RELIGION.—(Continued.)

AGENCY, STATE AND TAHSIL.	MUSALMANS.							
	PERSONS.				MALES.			
	Total.	Sunni.	Shiah.	Wahabi.	Total.	Sunni.	Shiah.	Wahabi.
1	8	9	10	11	12	13	14	15
E. R. S. Agency.—(Continued.)								
DHOLPUR STATE	18,920	18,212	708	...	9,826	9,473	353	...
Gird Tahsil	8,322	7,819	503	...	4,310	4,064	246	...
Bari "	4,555	4,406	149	...	2,164	2,096	68	...
Baseri "	1,752	1,738	14	...	985	973	12	...
Kolari "	2,055	2,040	15	...	1,139	1,133	6	...
Rajakhera "	1,135	1,112	23	...	623	604	19	...
Sir Muthra (Jagir)	1,101	1,097	4	...	605	603	2	...
KARAULI STATE	8,997	8,988	9	...	4,758	4,754	4	...
Hazur Tahsil	6,460	6,451	9	...	3,387	3,383	4	...
Jirota "	1,150	1,150	599	599
Machilpur "	722	722	386	386
Mandrail "	500	500	275	275
Utgir "	165	165	111	111
Harauti and Tonk Agency	51,987	51,522	403	62	26,388	26,142	227	19
TONK STATE	41,090	40,754	274	62	20,750	20,591	150	19
In Rajputana	27,676	27,614	...	62	13,753	13,734	...	19
Tonk City	20,571	20,509	...	62	9,644	9,625	...	19
Tonk Pargana	2,416	2,416	1,519	1,519
Aligarh "	1,880	1,880	982	982
Nimbahera "	2,809	2,809	1,608	1,608
In Central India	13,414	13,140	274	...	6,997	6,847	150	...
Chabra Pargana	2,698	2,698	1,462	1,462
Pirawa "	2,127	2,113	14	...	1,074	1,062	12	...
Sironj "	8,589	8,329	260	...	4,461	4,323	138	...
BUNDI STATE	8,377	8,248	129	...	4,340	4,283	77	...
Bundi Town	4,030	3,908	122	...	2,021	1,947	74	...
Arila Tahsil	389	389	208	208
Arneta "	20	20	14	14
Barundban "	338	338	191	191
Deyi "	390	387	3	...	208	208
Gotra "	445	445	246	246
Gundowli "	136	136	91	91
Hindoli "	703	700	3	...	370	367	3	...
Karwar "	391	391	195	195
Lakheri "	212	212	115	115
Nainwah Town	575	575	291	291
Pataa Tahsil	578	578	290	290
Selore "	146	145	1	...	86	86
Talwas "	24	24	14	14
SHAHPURA (Estate.)	2,520	2,520	1,298	1,298
Shahpura Tahsil	1,742	1,742	864	864
Amli "	26	26	17	17
Dhikola "	106	106	57	87
Kanechan "	41	41	24	24
Kothian "	272	272	156	156
Phulia "	211	211	122	122
Sangaria "	122	122	58	58
Kotah Agency	46,792	46,192	600	...	24,236	23,914	322	...
KOTAH STATE	37,947	37,888	59	...	19,796	19,753	43	...
Kotah City	9,027	9,023	4	...	4,569	4,567	2	...
NIZAMATS—								
Anta	1,451	1,451	741	741
Baran	2,533	2,525	8	...	1,287	1,282	5	...
Barod	915	912	3	...	467	464	3	...
Digod	834	834	490	490
Etawah	667	667	342	342
Ghataoli	441	441	253	253
Kanwas	783	783	421	421
Khanpur	752	752	394	394
Kishanganj	498	498	292	292
Kunjer	528	528	301	301

TABLE VI.

THE POPULATION BY RELIGION.—(Continued.)

MUSALMANS.				JAINS.							
FEMALES.				PERSONS.				MALES.			
Total.	Sunni.	Shiah.	Wahabi.	Total.	Swetam- bara.	Digam- bara.	Dhundia.	Total.	Swetam- bara.	Digambara.	Dhundia.
16	17	18	19	20	21	22	23	24	25	26	27
9,094	8,739	355	...	2,339	11	2,328	...	1,324	5	1,319	...
4,912	3,755	257	...	632	11	621	...	360	5	355	...
2,391	2,310	81	...	15	...	15	...	5	...	5	...
767	765	2	...	1	...	1	...	1	...	1	...
916	907	9	...	4	...	4	...	2	...	2	...
512	508	4	...	1,687	...	1,687	...	956	...	956	...
496	494	2
4,239	4,234	5	...	465	279	184	2	257	149	106	2
3,073	3,068	5	...	391	245	144	2	216	132	82	2
551	551	67	30	37	...	34	13	21	...
336	336	3	1	2	...	3	1	2	...
225	225	2	2	2	2
54	54	2	1	1	...	2	1	1	...
25,599	25,380	176	43	14,648	3,313	10,179	1,156	7,761	1,778	5,380	603
20,340	20,173	124	43	6,623	2,306	3,623	694	3,526	1,252	1,912	362
13,923	13,880	...	43	5,175	2,079	2,457	639	2,795	1,136	1,321	338
10,927	10,884	...	43	807	105	671	31	435	64	357	14
897	897	1,316	55	1,255	6	727	29	694	4
898	898	844	474	288	82	471	272	157	42
1,201	1,201	2,208	1,445	243	520	1,162	771	113	278
6,417	6,293	124	...	1,448	227	1,166	55	731	116	591	24
1,236	1,236	156	72	84	...	77	32	45	...
1,053	1,051	2	...	1,109	145	964	...	570	78	492	...
4,128	4,006	122	...	183	10	118	55	84	6	54	24
4,037	3,935	52	...	6,482	334	6,077	71	3,410	184	3,189	37
2,009	1,961	48	...	858	97	745	16	434	52	374	8
181	181	303	...	303	...	152	...	152	...
6	6	29	4	16	...	13	1	12	...
147	147	392	24	368	...	215	15	200	...
182	179	3	...	834	42	788	4	446	20	426	...
199	199	841	1	840	...	446	1	445	...
45	45	390	1	389	...	207	1	206	...
333	333	663	4	656	3	345	3	340	2
196	196	836	155	633	48	451	87	337	27
97	97	225	...	225	...	117	...	117	...
284	284	742	3	739	...	373	1	372	...
288	288	153	3	150	...	95	3	92	...
60	59	1	...	137	...	137	...	69	...	69	...
10	10	88	...	88	...	47	...	47	...
1,222	1,222	1,543	673	479	391	825	342	279	204
878	878	506	191	195	120	244	89	102	53
9	9	114	66	36	12	73	42	24	7
49	49	94	17	6	71	56	9	3	44
17	17	95	25	38	32	54	15	23	16
116	116	266	134	130	2	142	55	85	2
89	89	149	23	45	81	84	11	25	48
64	64	319	217	29	73	172	121	17	34
22,556	22,278	278	...	9,060	5,851	3,073	136	4,917	3,202	1,654	61
18,151	18,135	16	...	5,931	3,862	2,053	16	3,244	2,111	1,125	8
4,458	4,456	2	...	921	173	748	...	512	87	425	...
710	710	67	67	41	41
1,246	1,243	3	...	253	191	62	...	126	96	30	...
448	448	108	...	108	...	64	...	64	...
344	344	203	203	120	120
325	325	328	...	328	...	191	...	191	...
188	188	185	185	98	98
362	362	77	77	44	44
358	358	164	...	164	...	80	...	80	...
206	206	51	...	51	...	26	...	26	...
227	227	180	180	107	107

TABLE VI.

THE POPULATION BY RELIGION.—(Continued.)

AGENCY, STATE AND TAHSIL.	JAINS.				ANIMISTS.			CHRISTIANS.		
	FEMALES.				Persons.	Males.	Females.	Persons.	Males.	Females.
	Total.	Swetambar.	Digambar.	Dhundi.						
1	28	29	30	31	32	33	34	35	36	37
E. R. S. Agency.—(Contd.)										
DHOLPUR STATE ...	1,015	6	1,009	26	16	10
Gird Tahsil ...	272	6	266	26	16	10
Bari " ...	10	...	10
Baseri "
Kolari " ...	2	...	2
Rajakhera " ...	731	...	731
Sir Muthra (Jagir)
KARAUJI STATE ...	208	130	78	22	12	10
Hazur Tahsil ...	175	113	62	22	12	10
Jirota " ...	33	17	16
Machilpur "
Mandrail "
Utgir "
Harauti and Tonk Agency ...	6,887	1,535	4,799	553	19	12	7
TONK STATE ...	3,097	1,554	1,711	332	18	11	7
In Rajputana ...	2380	943	1,136	301	17	10	7
Tonk City ...	372	41	314	17	12	7	5
Tonk Pargana ...	589	26	561	2
Aligarh " ...	373	202	131	40
Nimbahera " ...	1,046	674	130	242	5	3	2
In Central India ...	717	111	575	31	1	1	...
Chabra Pargana ...	79	40	39	1	1	...
Pirawa " ...	539	67	472
Sironj " ...	99	4	64	31
BUNDI STATE ...	3,072	150	2,888	34	1	1	...
Bundi Town ...	424	45	371	8
Arila Tahsil ...	151	...	151
Arneta " ...	7	3	4
Barundhan " ...	177	9	168
Deyi " ...	388	22	362	4
Gotra " ...	395	...	395
Gundowli " ...	183	...	183
Hindoli " ...	318	1	316	1	1	1	...
Karwar " ...	385	68	296	21
Lakheri " ...	108	...	108
Nainwah Town ...	369	2	367
Patan Tahsil ...	58	...	58
Selore " ...	68	...	68
Talwas " ...	41	...	41
SHAHUPURA (Estate.) ...	718	331	200	187
Shahpura Tahsil ...	262	102	93	67
Amli " ...	41	24	12	5
Dhikola " ...	38	8	3	27
Kanechan " ...	41	10	15	16
Kothian " ...	124	79	45
Phulia " ...	65	12	20	33
Sangaria " ...	147	96	12	39
Kotah Agency ...	4,143	2,649	1,419	75	12,694	6,476	6,218	356	147	209
KOTAH STATE ...	2,687	1,751	928	8	12,603	6,430	6,173	346	141	205
Kotah City ...	409	86	323	...	138	118	20	150	120	30
NIZAMATS—										
Anta ...	26	26	200	104	96
Baran ...	127	95	32	...	86	42	44	2	2	...
Barod " ...	44	...	44	...	215	101	114
Digod ...	83	83	217	107	110
Etawah ...	137	...	137	...	203	102	101
Ghataoli ...	87	87	498	239	259
Kanwas ...	33	33	305	170	135
Khanpur ...	84	...	84	...	180	95	85
Kishanganj ...	25	...	25	...	91	39	52
Kunjer ...	73	73	51	28	23

TABLE VI.

THE POPULATION BY RELIGION.—(Continued.)

AGENCY, STATE AND TAHSIL.	POPULATION.			HINDUS.		
	Persons.	Males.	Females.	Persons.	Males.	Females.
1	2	3	4	5	6	7
Kotah Agency.—(Contd.)						
KOTAH STATE.—(Contd.)						
NIZAMATS.—(Continued.)						
Ladpura ...	29,783	15,178	14,605	25,127	12,887	12,240
Mangrol ...	27,473	14,007	13,466	24,964	12,742	12,222
Saugod ...	23,832	12,073	11,759	22,072	11,159	10,913
Shergarh ...	21,413	11,113	10,300	19,723	10,206	9,517
Taruj ...	19,725	10,102	9,623	17,647	9,032	8,615
TAHSILS —						
Asnawar ...	6,767	3,486	3,281	5,508	2,821	2,687
Bakani ...	22,640	11,759	10,881	19,878	10,336	9,542
Chechat ...	12,794	6,562	6,232	11,655	5,978	5,677
Chipabarod ...	27,396	14,150	13,246	26,604	12,730	11,934
Ghatoli ...	13,246	6,885	6,361	11,896	6,206	5,690
Iklera ...	12,845	6,597	6,248	11,520	5,860	5,660
Manoharthana ...	27,086	13,927	13,159	23,024	11,797	11,227
Nahargarh ...	6,059	3,120	2,939	5,751	2,952	2,799
Suket ...	8,787	4,555	4,232	7,922	4,110	3,812
Taleti ...	13,717	7,279	6,438	12,995	6,900	6,095
Uprehti ...	9,022	4,764	4,258	8,731	4,575	4,156
KOTRIS —						
Antarda ...	2,538	1,328	1,210	2,329	1,217	1,112
Balwan ...	2,622	1,336	1,286	2,429	1,236	1,193
Gainta ...	3,820	1,840	1,980	3,512	1,683	1,829
Indargarh ...	21,046	10,773	10,273	18,943	9,646	9,297
Karwar ...	1,864	934	920	1,637	828	809
Khatoli with Farera ...	7,607	3,936	3,671	6,974	3,596	3,378
Pipalda with Phusod ...	5,126	2,610	2,516	4,757	2,428	2,329
JHALAWAR STATE	90,175	46,737	43,438	78,017	40,529	37,488
Patan Tahsil ...	37,016	18,790	18,226	29,484	15,067	14,417
Awar " ...	9,240	4,968	4,272	8,495	4,544	3,952
Dag " ...	16,167	8,462	7,705	14,714	7,704	7,010
Gangdhar " ...	18,439	9,653	8,786	16,877	8,824	8,053
Pachpahar " ...	9,313	4,864	4,449	8,446	4,390	4,056
Mewar Residency	1,336,283	689,914	646,369	918,632	474,286	444,346
MEWAR STATE	1,018,805	532,046	486,759	779,676	405,725	373,951
Udaipur City ...	45,976	23,453	22,523	29,157	14,758	14,399
Udaipur Tahsil ...	19,435	10,054	9,381	12,918	6,666	6,252
Amet " ...	8,616	4,576	4,040	6,764	3,589	3,175
Asin " ...	12,528	6,519	6,009	10,818	5,607	5,211
Bagor " ...	7,482	3,899	3,583	6,725	3,501	3,224
Banera " ...	22,890	11,831	10,969	20,005	10,415	9,590
Bansi " ...	5,736	2,959	2,777	3,139	1,604	1,535
Bari Sadri " ...	10,599	5,476	5,123	7,093	3,653	3,440
Bedla " ...	12,866	6,878	5,988	11,674	6,239	5,435
Bednor Tahsil ...	15,242	8,149	7,093	13,127	7,026	6,101
Begun " ...	12,505	6,500	6,005	10,596	5,497	5,099
Bhainsrorgarh " ...	12,270	6,155	6,115	9,899	4,937	4,962
Bhilwara " ...	66,565	34,909	31,656	57,814	30,198	27,616
Bhindar " ...	13,097	6,701	6,396	9,955	5,044	4,911
Bijoli " ...	7,673	3,912	3,761	6,300	3,215	3,085
Chitor " ...	66,004	34,717	31,287	57,406	30,105	27,301
Choti Sadri " ...	31,662	15,962	15,700	24,555	12,312	12,243
Deogarh " ...	25,146	13,417	11,729	20,898	11,162	9,736
Devasthan " ...	23,622	12,306	11,316	19,427	10,131	9,296
Dhariavad " ...	11,415	5,939	5,476	3,135	1,543	1,592
Dilwara " ...	16,255	8,388	7,867	13,333	6,870	6,463
Girwa " ...	58,856	30,735	28,121	42,653	22,252	20,401
Gogunda " ...	7,708	3,935	3,773	5,168	2,671	2,497
Hurra " ...	35,799	18,736	17,063	30,337	15,845	14,492
Jahazpur " ...	42,150	22,570	19,580	30,004	15,868	14,136
Kachola (Shahpura) " ...	12,515	6,723	5,792	11,445	6,143	5,302
Kankroli " ...	4,995	2,604	2,391	4,090	2,116	1,974
Kanor " ...	11,249	5,855	5,394	7,765	4,036	3,729
Kapasin " ...	28,371	14,679	13,692	24,765	12,767	11,998
Karjali " ...	2,222	1,114	1,108	1,932	981	951

TABLE VI.

THE POPULATION BY RELIGION.—(Continued.)

MUSALMANS.											
PERSONS.				MALES.				FEMALES.			
Total.	Sunni.	Shiah.	Wahabi.	Total.	Sunni.	Shiah.	Wahabi.	Total.	Sunni.	Shiah.	Wahabi.
8	9	10	11	12	13	14	15	16	17	18	19
2,600	2,600	1,334	1,334	1,266	1,266
2,152	2,142	10	...	1,075	1,071	4	...	1,077	1,071	6	...
1,488	1,478	10	...	776	771	5	...	712	707	5	...
1,461	1,461	787	787	674	674
682	682	352	352	330	330
262	262	154	154	108	108
1,080	1,080	559	559	521	521
762	762	389	389	373	373
1,496	1,469	781	781	715	715
462	462	235	235	227	227
796	772	24	...	415	421	24	...	351	351
1,733	1,733	937	937	796	796
272	272	148	148	124	124
401	401	204	204	197	197
625	625	319	319	306	306
283	283	183	183	100	100
83	83	47	47	36	36
139	139	73	73	66	66
257	257	130	130	127	127
1,419	1,419	755	755	664	664
199	199	99	99	100	100
572	572	314	314	258	258
294	294	143	143	151	151
8,845	8,304	541	...	4,440	4,161	279	...	4,405	4,143	262	...
6,365	5,960	405	...	3,142	2,950	192	...	3,223	3,010	213	...
271	271	150	150	121	121
812	779	33	...	405	379	26	...	407	400	7	...
872	784	88	...	457	403	54	...	415	381	34	...
525	510	15	...	286	279	7	...	239	231	8	...
52,772	44,549	8,223	...	28,000	23,695	4,305	...	24,772	20,854	3,918	...
40,072	35,666	4,406	...	21,423	19,064	2,359	...	18,649	16,602	2,047	...
9,585	7,234	2,351	...	4,828	3,624	1,204	...	4,757	3,610	1,147	...
403	400	3	...	249	246	3	...	154	154
252	209	43	...	136	107	29	...	116	102	14	...
410	410	223	223	187	187
135	134	1	...	60	59	1	...	75	75
1,369	1,369	709	709	660	660
110	110	68	68	42	42
605	294	311	...	321	144	177	...	284	150	134	...
247	242	5	...	149	147	2	...	93	95	3	...
424	424	222	222	202	202
778	768	10	...	405	399	6	...	373	369	4	...
283	275	8	...	162	156	6	...	121	119	2	...
4,084	4,040	44	...	2,253	2,227	26	...	1,831	1,813	18	...
765	456	309	...	378	212	166	...	387	244	143	...
143	141	2	...	77	75	2	...	66	66
2,880	2,858	22	...	1,524	1,507	17	...	1,356	1,351	5	...
1,162	877	285	...	630	482	148	...	532	395	137	...
927	888	39	...	491	467	24	...	436	421	15	...
190	173	17	...	115	105	10	...	75	68	7	...
102	40	62	...	66	22	44	...	36	18	18	...
340	340	184	184	156	156
1,137	1,038	99	...	655	603	52	...	482	435	47	...
153	133	72	72	61	61
1,062	1,662	642	642	420	420
1,663	1,628	35	...	909	883	26	...	754	745	9	...
173	173	102	102	71	71
209	209	116	116	93	93
449	302	147	...	229	159	70	...	220	143	77	...
1,027	952	75	...	523	479	44	...	594	473	31	...
12	12	6	6	6	6

TABLE VI.

THE POPULATION BY RELIGION.—(Continued.)

AGENCY, STATE AND TAHSIL.				JAINS.							
				PERSONS.				MALES.			
				Total.	Swetam- bara.	Digam- bara.	Dhundia.	Total.	Swetam- bara.	Digam- bara.	Dhundia.
1				20	21	22	23	24	25	26	27
Kotah Agency.—(Contd.)											
KOTAH STATE.—(Contd.)											
NIZAMATS.—(Contd.)											
Ladpura	523	533	285	285
Mangrol	187	71	116	...	97	30	67	...
Sangod	198	188	10	...	101	97	4	...
Shergarh	165	165	84	84
Taroj	336	68	252	16	176	40	128	8
TAHSILS—											
Asnawar	37	...	37	...	20	...	20	...
Bakani	251	234	17	...	149	140	9	...
Chechat	92	92	50	50
Chipabarod	165	165	84	84
Ghatoli	44	19	25	...	25	13	12	...
Iklera	224	163	61	...	126	91	35	...
Manoharthana	132	132	81	81
Nahargarh	7	...	7	...	5	...	5	...
Suket	67	...	67	...	29	...	29	...
Taleti	97	97	60	60
Uprehti	6	6	4	4
KOTRIS—											
Antarda	126	126	64	64
Balwan	5	5	3	3
Gainta	51	51	27	27
Indargarh	583	583	324	324
Karwar	12	12	5	5
Khatoli with Farera	51	51	24	24
Pipalda with Phusod	25	25	12	12
JHALAWAR STATE											
Patan Tahsil	1,030	248	706	76	511	124	351	36
Awar "	457	449	8	...	266	259	7	...
Dag "	639	596	20	23	352	331	13	8
Gangdhar "	687	463	205	19	370	248	114	8
Pachpahar "	316	233	81	2	174	129	44	1
Mewar Residency											
Mewar State	80,439	24,466	25,943	30,030	41,596	12,680	13,176	15,740
MEWAR STATE											
Udaipur City	4,520	2,123	1,084	1,313	2,236	1,058	527	651
Udaipur Tahsil	848	178	88	582	407	85	46	276
Amet "	1,248	38	...	1,210	674	27	...	647
Asin "	714	540	174	...	385	298	87	...
Bagor "	387	...	36	351	208	...	17	191
Banera "	477	35	27	415	252	18	16	218
Bansi "	102	74	28	...	55	39	16	...
Bari Sadri "	883	559	24	300	459	295	13	151
Bedla "	353	107	110	136	191	57	61	73
Bednor "	820	580	240	...	468	339	129	...
Begun "	552	299	196	57	298	159	110	29
Bhainsrorgarh "	243	106	131	6	135	54	78	3
Bhilwara "	3,021	843	330	1,848	1,602	472	171	959
Bhindar "	1,411	523	849	39	760	300	439	21
Bijoli "	286	53	233	...	151	24	127	...
Chitor "	2,107	998	159	950	1,116	520	82	514
Choti Sadri "	927	439	172	316	479	241	87	151
Deogarh "	2,595	223	5	2,367	1,394	104	5	1,285
Devasthan "	1,339	774	206	359	721	405	119	197
Dhariavad "	713	14	519	180	370	6	268	96
Dilwara "	721	712	...	9	368	361	...	5
Girwa "	4,766	1,126	996	2,644	2,444	598	509	1,337
Gogunda "	1,050	135	...	915	507	67	...	440
Hurra "	2,382	328	23	2,031	1,302	192	12	1,098
Jahazpur "	1,350	293	1,050	7	758	150	604	4
Kachola (Shahpura) Tahsil	317	79	238	...	177	38	139	...
Kankroli "	453	453	235	235
Kanor "	1,287	84	114	1,089	655	43	49	563
Kapasin "	1,225	110	25	1,090	669	66	16	587
Karjali "	58	2	53	3	27	1	23	3

TABLE VI.

THE POPULATION BY RELIGION.—(Continued.)

JAINS.				ANIMISTS.			CHRISTIANS.			SIKHS.		
FEMALES.				Persons.	Males.	Females.	Persons.	Males.	Females.	Persons.	Males.	Females.
Total.	Swetam- bara.	Digam- bara.	Dhundia.									
28	29	30	31	22	33	34	35	36	37	38	39	40
248	248	1,331	655	676	192	17	175
90	41	49	...	170	93	77
97	91	6	...	74	37	37
81	81	54	30	24	2	2
160	28	124	8	1,060	542	518
17	...	17	...	960	491	469
102	94	8	...	1,431	715	716
42	42	284	144	140	1	1	...
81	81	1,071	555	516
19	6	13	...	844	419	425
98	72	26	...	302	163	139	3	3	...
51	51	2,197	1,112	1,085
2	...	2	...	29	15	14
38	...	38	...	397	212	185
37	37
2	2
62	62
2	2	49	24	25
24	24	1	1	...
259	259	100	47	53
7	7	6	2	4
27	27	10	2	8
13	13	50	27	23
1,456	893	491	67	91	46	45	10	6	4	82	42	40
519	194	355	40	63	32	31	10	6	4	64	32	32
191	190	1	...	3	1	2	13	7	6
287	265	7	15	1	...	1
317	215	91	11	3	2	1
142	104	37	1	25	13	12	1	1	...
36,843	11,786	12,767	14,290	284,096	145,805	138,291	251	174	77	43	26	17
30,893	9,930	7,042	13,921	134,114	70,958	63,156	243	167	76	41	24	17
2,284	1,065	557	662	2,511	1,495	1,016	160	112	48	23	12	11
441	93	42	305	5,264	2,731	2,533	2	1	1
574	11	...	563	351	176	175	1	1
329	242	87	...	586	304	282
179	...	19	160	235	130	105
225	17	11	197	947	453	494	2	2
47	35	12	...	2,885	1,232	1,153
424	264	11	149	2,018	1,043	975
162	50	49	63	587	296	291	5	3	2
352	241	111	...	867	429	438	4	4
254	140	86	28	579	300	279
108	52	53	3	1,845	921	924
1,419	371	159	889	1,632	848	784	9	7	2
651	223	410	18	966	519	447
135	29	106	...	944	469	475
991	478	77	436	3,595	1,962	1,633	6	5	1	1	1	...
448	198	85	165	5,018	2,541	2,477
1,201	119	...	1,082	726	370	356
618	369	87	162	2,666	1,339	1,327
343	8	251	84	7,465	3,960	3,505
355	351	...	4	1,861	968	893
2,322	528	487	1,307	10,287	5,378	4,909	13	6	7
543	68	...	475	1,357	685	672
1,080	136	11	933	2,015	944	1,071	1	1
592	143	446	3	9,122	5,029	4,093	4	2	2	7	4	3
140	41	99	...	580	301	279
218	218	243	137	106
632	41	65	526	1,748	935	813
556	44	9	503	1,354	720	634
31	1	30	...	220	100	120

AGENCY, STATE AND TAHSIL.				ARYAS.			PARSIS.			BRAHMOS.			JEWS.		
				Persons.	Males.	Females.	Persons.	Males.	Females.	Persons.	Males.	Females.	Persons.	Males.	Females.
1				41	42	43	44	45	46	47	48	49	50	51	52
Kotah Agency.—(Contd.)															
KOTAH STATE.—(Contd.)															
NIZAMATS.—(Contd.)															
Ladpura
Mangrol
Sangod
Shergarh	7	3	4	1	1
Taruj
TAHSILS—															
Asnawar
Bakani
Chechat
Chipabared
Ghatoli
Iklera
Manoharthana
Nahargarh
Suket
Taleti
Uprehti	2	2
KOTRIS—															
Antarda
Balwan
Gainta
Indargarh
Karwar
Khatoli with Farera
Piplada with Phusod
JHALAWAR STATE				1	1
Patan Tahsil
Awar "
Dag "	1	1
Gangdhar "
Pachpahar "
Mewar Residency				33	17	18	17	10	7
MEWAR STATE				24	13	11	12	6	6
Udaipur City	13	7	6	7	5	2			

TABLE VI.

THE POPULATION BY RELIGION.—(Continued.)

AGENCY, STATE AND TAHSIL.	POPULATION.			HINDUS.		
	Persons.	Males.	Females.	Persons.	Males.	Females.
1	2	3	4	5	6	7
Mewar Residency.—(Contd.)						
MEWAR STATE.—(Continued.)						
Khamnor Tahsil ...	20,810	10,995	9,815	16,578	8,759	7,819
Kherwara Bhumat ...	19,847	10,673	9,174	7,613	3,948	3,665
Kotharia " ...	8,053	4,228	3,825	7,014	3,652	3,362
Kotra Bhumat ...	17,641	9,278	8,363	4,766	2,479	2,287
Kumalgarh " ...	28,003	15,059	12,944	21,378	11,518	9,860
Kurabar " ...	12,643	6,479	6,164	9,005	4,638	4,467
Magra (Sarara) " ...	48,460	25,200	23,200	26,400	13,391	13,009
Mandalgarh " ...	33,619	18,013	15,606	29,522	15,786	13,736
Meja " ...	3,216	1,684	1,532	2,936	1,529	1,407
Nathdwara " ...	15,837	8,273	7,564	12,825	6,681	6,144
Parsoli " ...	3,388	1,859	1,529	2,996	1,649	1,347
Rajnagar " ...	22,064	11,676	10,388	18,653	9,834	8,799
Rasmi " ...	26,897	13,833	13,064	23,590	12,109	11,481
Sahran " ...	53,850	28,235	25,615	45,835	23,996	21,839
Salumbar " ...	31,058	15,698	15,360	20,842	10,394	10,448
Sayra " ...	12,989	6,522	6,467	9,392	4,805	4,587
Sheopur (Fatehgarh) " ...	833	416	417	635	329	306
Shivrati " ...	4,898	2,533	2,365	4,020	2,069	1,951
Sirdargarh " ...	3,340	1,741	1,599	2,679	1,388	1,291
BANSWARA STATE ...	149,128	73,553	75,575	47,596	23,432	24,164
Banswara Town ...	7,038	3,376	3,662	4,175	1,999	2,176
Kotra Thana ...	11,756	6,036	5,720	1,896	969	927
Bangarhi " ...	4,355	2,248	2,107	393	217	176
Bhungra " ...	8,408	4,226	4,182	1,652	785	867
Dagardungar " ...	3,610	1,916	1,694	621	315	306
Danpur " ...	3,773	1,996	1,777	403	223	180
Kalinjra " ...	24,348	11,633	12,715	7,958	4,022	3,936
Khambhera " ...	11,336	5,811	5,525	2,641	1,322	1,319
Luharia " ...	23,274	11,270	12,004	8,676	4,338	4,338
Partapur " ...	33,777	16,568	17,209	12,660	6,143	6,517
Garhi (Jagir) " ...	17,453	8,473	8,980	6,521	3,099	3,422
KUSALGARH (Estate.) ...	16,222	8,229	7,993	3,302	1,666	1,636
Kusalgarh ...	6,767	3,423	3,344	1,792	880	912
Patan Tahsil ...	9,455	4,806	4,649	1,510	786	724
PARTABGARH STATE ...	52,025	26,036	25,989	31,977	15,769	16,218
Partabgarh Zilla ...	19,882	9,850	10,032	11,688	5,727	5,961
Bajrangarh " ...	6,839	3,350	3,489	5,436	2,662	2,824
Kanora " ...	5,445	2,784	2,661	4,477	2,265	2,212
Magra " ...	5,816	3,058	2,788	1,987	1,001	986
Sagthali " ...	14,013	6,994	7,019	8,339	4,104	4,235
DUNGARPUR STATE ...	100,103	50,050	50,053	56,081	27,704	28,377
Dungarpur Tahsil ...	9,171	4,535	4,636	4,622	2,256	2,366
Aspur Zilla ...	31,920	16,145	15,775	20,475	10,240	10,235
Genji " ...	20,105	10,440	9,665	8,359	4,319	4,040
Sagwara " ...	33,907	18,930	19,977	22,625	10,889	11,736
Detached Tracts of Central India...	11,407	5,867	5,540	9,618	4,889	4,729
Gangapur of Gwalior ...	9,003	4,606	4,397	7,541	3,812	3,729
Nandwas of Indore ...	2,404	1,261	1,143	2,077	1,077	1,000

TABLE VI.

THE POPULATION BY RELIGION.—(Continued.)

AGENCY, STATE AND TAHSIL.	MUSALMANS.							
	PERSONS.				MALES.			
	Total.	Sunni.	Shiah.	Wahabi.	Total.	Sunni.	Shiah.	Wahabi.
1	8	9	10	11	12	13	14	15
Mewar Residency.—(Continued.)								
MEWAR STATE.—(Continued.)								
Khamnor Tahsil ...	144	136	8	...	67	59	8	...
Kherwara Bhumat ...	669	643	26	...	396	371	25	...
Kotharia " ...	89	87	2	...	52	51	1	...
Kotra Bhumat " ...	345	345	202	202
Kumalgarh " ...	339	317	22	...	191	181	10	...
Kurabar " ...	224	209	15	...	132	119	13	...
Magra (Sarara) " ...	739	728	11	...	497	488	9	...
Mandalgarh " ...	1,371	1,371	751	751
Meja " ...	79	79	39	39
Nathdwara " ...	796	585	211	...	423	307	116	...
Parsoli " ...	83	83	49	49
Rajnagar " ...	476	472	4	...	232	228	4	...
Rasmi " ...	876	858	18	...	434	425	9	...
Sahran " ...	1,479	1,473	6	...	779	773	6	...
Salumbar " ...	1,130	916	214	...	583	483	100	...
Sayra " ...	41	40	1	...	25	24	1	...
Sheopur (Fatehgarh) Tahsil ...	21	21	12	12
Shivrati " ...	32	32	17	17
Sirdargarh " ...	80	80	38	38
BANSWARA STATE ...	4,077	2,770	1,307	...	2,063	1,422	41	...
Banswara Town ...	1,968	1,214	754	...	937	578	359	...
Kotra Thana ...	135	128	7	...	74	70	4	...
Bangarhi " ...	28	28	22	22
Bhungra " ...	123	123	57	57
Dagardungar " ...	23	23	16	16
Danpur " ...	42	42	22	22
Kalinjra " ...	277	257	20	...	156	140	16	...
Khambhera " ...	108	106	2	...	55	53	2	...
Luharia " ...	201	90	111	...	122	66	56	...
Partapur " ...	632	227	405	...	323	127	196	...
Garhi (Jagir) " ...	540	532	8	...	279	271	8	...
KUSALGARH (Estate.) ...	591	364	227	...	324	196	128	...
Kusalgarh ...	416	210	206	...	214	105	109	...
Patan Tahsil ...	175	154	21	...	110	91	19	...
PARTABGARH STATE ...	3,781	3,184	577	...	1,953	1,639	314	...
Partabgarh Zilla ...	2,427	1,901	526	...	1,201	930	271	...
Bajrangarh " ...	387	380	7	...	214	207	7	...
Kanora " ...	305	302	3	...	165	162	3	...
Magra " ...	143	136	7	...	101	94	7	...
Sagthali " ...	499	465	34	...	272	246	26	...
DUNGARPUR STATE ...	4,271	2,565	1,706	...	2,237	1,374	863	...
Dungarpur Tahsil ...	1,535	1,198	337	...	719	568	151	...
Aspur Zilla ...	427	284	143	...	350	210	140	...
Genji " ...	451	398	53	...	235	190	45	...
Sagwara " ...	1,858	685	1,173	...	933	406	527	...
Detached Tracts of Central India ...	605	605	337	337
Gangapur of Gwalior ...	523	523	286	286
Nandwas of Indore ...	82	82	51	51

TABLE VI.

THE POPULATION BY RELIGION.—(Continued.)

MUSALMANS.				JAINS.							
FEMALES.				PERSONS.				MALES.			
Total.	Sunni.	Shiah.	Wahabi.	Total.	Swetam- bara.	Digam- bara.	Dhundia.	Total.	Swetam- bara.	Digambara.	Dhundia.
16.	17	18	19	20	21	22	23	24	25	26	27
77	77	1,948	1,039	88	821	1,005	528	57	420
273	272	1	...	642	326	316	...	316	166	150	...
37	36	1	...	403	1	6	396	236	1	4	231
143	143	413	148	254	11	215	73	132	10
148	136	12	...	2,830	1,666	191	973	1,540	909	107	524
92	90	2	...	1,457	114	1,343	...	725	63	672	...
242	240	2	...	3,865	1,922	1,938	5	1,947	974	964	4
620	620	1,431	689	82	660	795	403	43	349
40	40	43	8	30	5	24	5	15	4
373	278	95	...	947	926	...	21	506	414	...	12
34	34	109	27	12	70	53	16	4	33
244	244	1,642	188	17	1,437	894	98	10	786
442	433	9	...	1,521	286	275	960	786	112	150	524
700	700	4,792	76	406	4,310	2,557	47	229	2,281
547	433	114	...	2,687	341	2,346	...	1,372	192	1,180	...
16	16	1,797	1,528	...	269	759	646	...	113
9	9	146	146	58	58
15	15	324	37	216	71	177	18	221	38
42	42	471	471	254	254
2,014	1,348	666	...	4,664	53	4,211	400	2,333	30	2,101	202
1,031	636	395	...	221	5	181	35	103	3	87	13
61	58	3	...	403	...	403	...	204	...	204	...
6	6	14	...	14	...	6	...	6	...
66	66	76	26	50	...	45	15	30	...
7	7	213	...	213	...	99	...	99	...
20	20	25	5	...	20	17	1	...	16
121	117	4	...	628	3	625	...	303	2	301	...
53	53	441	...	97	344	226	...	54	172
79	24	55	...	770	10	759	1	422	5	416	1
309	100	209	...	1,237	4	1,233	...	602	4	598	...
261	261	636	...	636	...	306	...	306	...
267	168	99	...	538	174	359	5	270	81	189	...
292	105	97	...	531	171	355	5	264	79	185	...
65	63	2	...	7	3	4	...	6	2	4	...
1,808	1,545	263	...	4,754	1,756	2,670	328	2,424	898	1,364	162
1,226	971	255	...	3,129	1,031	1,902	196	1,588	526	969	93
173	173	273	66	143	64	143	36	78	29
140	140	260	230	11	19	132	112	9	11
42	42	244	41	203	...	127	24	103	...
227	219	8	...	848	388	411	49	434	200	205	29
2,034	1,191	843	...	5,860	1,786	4,073	1	2,839	904	1,934	1
816	630	186	...	828	341	487	...	416	170	246	...
77	74	3	...	2,556	1,382	1,173	1	1,229	699	529	1
216	208	8	...	380	16	364	...	185	10	175	...
925	279	646	...	2,096	47	2,049	...	1,009	25	984	...
268	268	781	781	427	427
237	237	738	738	401	401
31	31	43	43	26	26

TABLE VI.

THE POPULATION BY RELIGION.—(Continued.)

AGENCY, STATE AND TAHSIL.	JAINS.				ANIMISTS.			CHRISTIANS.		
	FEMALES.				Persons.	Males.	Females.	Persons.	Males.	Females.
	Total.	Swetam- bara.	Digam- bara.	Dhun- dia.						
1	28	29	30	31	32	33	34	35	36	37
Mewar Residency.—(Contd.)										
MEWAR STATE.—(Continued.)										
Kamnor Tahsil ...	943	511	31	401	2,140	1,164	976
Kherwara Bhumat ...	326	160	166	...	10,887	5,989	4,898	34	22	12
Kotharia Tahsil ...	167	...	2	165	547	288	259
Kotra Bhumat ...	198	75	122	1	12,115	6,381	5,734	2	1	1
Kumalgarh Tahsil ...	1,290	757	84	449	3,456	1,810	1,646
Kurabar " ...	722	51	671	...	1,857	974	883
Magra (Sarara) " ...	1,918	943	974	1	17,456	9,345	8,091
Mandalgarh " ...	636	286	39	311	1,295	681	614
Meja " ...	19	3	15	1	158	92	66
Nathdwara " ...	441	432	...	9	1,269	663	606
Parsoli " ...	56	11	8	37	200	108	92
Rajnagar " ...	748	90	7	651	1,293	696	597
Rasmi " ...	735	174	125	436	910	504	406
Sabran " ...	2,235	29	177	2,029	1,736	898	838
Salunbar " ...	1,315	149	1,166	...	6,399	3,349	3,050
Sayra " ...	1,038	882	...	156	1,759	933	826
Sheopur (Fatehgarh), " ...	83	88	31	17	14
Shivrati " ...	147	19	95	33	522	270	252
Sirdargarh " ...	217	217	110	61	49
BANSWARA STATE ...	2,331	23	2,110	198	92,791	45,725	47,066
Banswara Town ...	118	2	94	22	674	337	337
Kotra Thana ...	199	...	199	...	9,322	4,789	4,533
Bangarhi " ...	8	...	8	...	3,920	2,003	1,917
Bhungra " ...	31	11	20	...	6,557	3,339	3,218
Dagardungar " ...	114	...	114	...	2,753	1,486	1,267
Danpur " ...	8	4	...	4	3,303	1,734	1,569
Kalinjra " ...	325	1	324	...	1,5485	7,152	8,333
Khambhera " ...	215	...	43	172	8,146	4,208	3,938
Luharia " ...	348	5	343	...	13,627	6,388	7,239
Partapur " ...	635	...	635	...	12,248	9,500	9,748
Garhi (Jagir) " ...	330	...	330	...	9,756	4,789	4,967
KUSALGARH (Estate.) ...	268	93	170	5	11,791	5,969	5,822
Kusalgarh ...	267	92	170	5	4,028	2,065	1,963
Patan Tahsil ...	1	1	7,763	3,904	3,859
PARTABGARH STATE ...	2,330	858	1,306	166	11,513	5,886	5,627	5	5	...
Partabgarh Zilla ...	1,541	505	933	103	2,622	1,322	1,300	5	5	...
Bajrangarh " ...	130	30	65	35	693	331	362
Kanora " ...	128	118	2	8	403	222	181
Magra " ...	117	17	100	...	3,468	1,827	1,641
Sagthali " ...	414	188	206	20	4,327	2,184	2,143
DUNGARPUR STATE ...	3,021	882	2,139	...	33,887	17,267	16,620	3	2	1
Dungarpur Tahsil ...	412	171	241	...	2,182	1,141	1,041	3	2	1
Aspur Zilla ...	1,327	683	644	...	8,462	4,396	4,136
Genji " ...	195	6	189	...	10,915	5,701	5,214
Sagwara " ...	1,087	22	1,065	...	12,328	6,099	6,229
Detached Tracts of Central India...	354	354	403	214	189
Gangapur of Gwalior ...	337	337	201	107	94
Nandwas of Indore ...	17	17	202	107	95




TABLE VII.

SEX AND CIVIL CONDITION.

Part I.—By Agencies, States and Tahsils.

All Religions.

TABLE VII.

SEX AND CIVIL CONDITION.

Part I.—By Agencies, States and Tahsils.

All Religions.

AGENCY, STATE AND TAHSIL.	POPULATION.			UNMARRIED.			MARRIED.			WIDOWED.		
	Persons.	Males.	Females.	Persons.	Males.	Females.	Persons.	Males.	Females.	Persons.	Males.	Females.
1	2	3	4	5	6	7	8	9	10	11	12	13
Rajputana Agency	9841765	5165534	4676231	3894386	2478324	1416062	4564742	2231139	2333603	1382637	456071	926566
Bikaner Agency and State	584627	306384	278243	251150	162804	88346	252433	120761	131672	81044	22819	58225
Bikaner City	53075	26709	26366	17766	11748	6018	26840	13228	13612	8469	1733	6736
Bikaner Tahsil	48195	25539	22656	21262	14024	7238	19870	9638	10232	7063	1877	5186
Anupgarh	7497	4092	3405	4035	2505	1530	2676	1349	1327	786	238	548
Bahadran	31994	17118	14876	14021	9026	4995	13814	6618	7196	4159	1474	2685
Churu	43119	22343	20776	17755	11337	6418	19723	9557	10166	5641	1449	4192
Dungargarh	12641	6575	6066	5485	3565	1920	5396	2522	2874	1760	288	1272
Hanumangarh	20165	11308	8857	9690	6319	3371	8158	4185	3973	2317	804	1513
Lunkaransar	32390	17093	15297	14843	9652	5191	12956	6032	6924	4591	1409	3182
Mirzawala	14272	7869	6403	7419	4579	2840	5538	2821	2717	1315	469	846
Nohar	42011	22118	19893	18890	12070	6820	17199	8191	9068	5922	1857	4065
Rajgarh	39282	21042	18240	17144	11372	5772	17278	8073	9205	4860	1597	3263
Ratangarh	31409	15915	15494	12845	8142	4703	14333	6736	7597	4231	1037	3194
Reni	18707	9754	8953	7958	5087	2871	8016	3872	4144	2733	795	1938
Sardarshahr	49639	25329	24310	20920	13399	7521	21003	9366	11137	7716	2064	5652
Sujargarh	53483	27364	26119	22379	14419	7960	23610	11008	12602	7494	1937	5557
Suratgarh	17963	9765	8198	8500	5498	3002	7245	3489	3756	2218	778	1440
Surpura	60637	31999	28638	26405	17588	8817	25495	11957	13538	8737	2454	6283
Tibbi	8148	4452	3696	3833	2474	1359	3283	1619	1664	1032	359	673
W. R. S. Residency	2163479	1136340	1027139	866766	536033	327733	973044	464246	508798	326669	136061	190608
MARWAR STATE	1935565	1015531	920034	760008	469747	290261	880306	418599	461707	295251	127185	168066
Jodhpur City	60437	30043	30394	32581	16394	16187	21531	10285	11246	6325	3364	2961
Jodhpur (Pargana)	175024	95264	79760	61513	39703	21810	85378	40265	45113	28133	15296	12837
Baligodwar	96194	49027	47167	36882	25584	11298	42890	17975	24915	16422	5468	10954
Bilara	57794	29899	27895	22119	12271	9848	27618	13713	13905	8057	3915	4142
Desuri	67764	34642	33122	27402	17545	9857	29150	13741	15409	11212	3356	7856
Didwana	44642	23533	21109	18530	12406	6124	18835	9376	9459	7277	1751	5526
Jaitaran	67733	34910	32823	24047	14041	10006	30766	14815	15951	12920	6054	6866
Jalor	140860	73334	67546	63126	34638	28488	59290	31235	28055	18464	7461	11093
Jaswantpura	83370	43934	39436	29369	19499	9870	38267	18332	19935	15734	6103	9631
Malani	172330	93145	79185	63528	45536	17992	84856	36938	47918	23946	10671	13275
Maroth	54873	28622	25251	22234	14958	7276	26038	12813	13225	6601	1851	4750
Merta	142854	74704	68150	57469	30033	27436	55949	28469	27480	29436	16202	13234
Nagaur	167759	86262	81507	59007	31049	27958	82288	39047	43241	26464	16156	10308
Nawa	24960	12917	12043	9241	5928	3313	12648	6210	6438	3071	779	2292
Pachbadra	39427	20881	18546	16883	10948	5935	16875	8294	8581	5669	1639	4030
Pali	43889	22848	21041	17992	11016	6976	19574	9274	10300	6323	2558	3765
Parbatsar	87127	45724	41403	33665	19727	13938	39247	18925	20322	14215	7072	7143
Phalodi	59619	31140	28479	26138	15464	10674	25977	12223	13754	7504	3453	4051
Sachor	70401	37950	32451	31937	21226	10711	28269	12914	15355	10195	3810	6385
4 Sambhar Pargana (Marwar)	7438	3905	3533	2667	1668	999	3778	1924	1854	993	313	680
Sankra Pargana	25960	13532	12428	11890	7636	4254	10542	5036	5506	3528	860	2668
Sheo	24405	13204	11201	12746	8361	4385	8573	4065	4508	3086	778	2308
Shergarh	56921	30873	26048	26486	16568	9918	23919	12026	11893	6516	2279	4237
Siwana	53931	27736	26195	23939	14814	9125	21901	10832	11069	8091	2090	6001
Sojat	109833	56512	53321	28617	22734	5883	66147	29872	36275	15069	3906	11163
JAISALMER STATE	73370	39389	33981	37841	24823	13018	25577	11990	13587	9952	2576	7376
Jaisalmer Town	7137	3575	3562	2752	1794	958	2947	1377	1570	1438	404	1034
Jaisalmer Pargana	5653	3027	2626	3084	1972	1112	1713	851	862	856	204	652
Bap	7791	4223	3568	3739	2519	1220	3004	1436	1568	1048	268	780
Barwabuyali	1124	613	511	677	434	243	352	147	205	95	32	63
Devikot	4725	2555	2170	2290	1553	737	1752	828	924	683	174	509
Dewa	3063	1656	1407	1081	610	310	982	478	504	390	97	293
Fatehgarh	5679	2999	2680	2969	1957	1012	1989	883	1101	721	154	567
Kharakhuyala	3787	2165	1622	2194	1471	723	1219	571	648	374	123	251
Kishengarh	403	222	181	216	140	76	138	69	69	49	13	36
Lakha	3951	2082	1869	2077	1377	700	1362	600	762	512	105	407
Mayajalar	2226	1249	977	1235	847	388	721	338	383	270	64	206
Mohangarh-Nachna Pargana	5021	2804	2217	2767	1873	894	1639	792	847	615	139	476

TABLE VII.

SEX AND CIVIL CONDITION.

Part I.—By Agencies, States and Tahsils.

All Religions.

AGENCY, STATE AND TAHSIL.	POPULATION.			UNMARRIED.			MARRIED.			WIDOWED.		
	Persons.	Males.	Females.	Persons.	Males.	Females.	Persons.	Males.	Females.	Persons.	Males.	Females.
1	2	3	4	5	6	7	8	9	10	11	12	13
JAISALMER STATE —(Contd.)												
Nokh Pargana	11803	6330	5473	5954	3902	2052	4199	1965	2234	1650	463	1187
Ramgarh "	2112	1104	1008	1174	722	452	603	325	341	272	57	215
Samkhaha "	4650	2466	2184	2689	1705	964	1444	628	816	537	133	404
Suahagarh-Ghotru "	3734	2032	1702	2078	1295	783	1266	605	661	390	132	258
Tanot "	511	287	224	276	181	94	184	92	92	52	14	38
SIROHI STATE ...	154544	81420	73124	65917	41483	24454	67181	33657	33504	21466	6300	15166
Sirohi Tahsil ...	6751	3296	3455	2519	1494	1025	3296	1585	1711	936	217	719
Abu " ...	5240	3040	2200	1545	1338	707	2641	1499	1142	554	203	351
" Bazar & villages	3706	2059	1647	1456	943	508	1804	968	836	446	143	303
" Civil Station ...	1339	865	474	504	331	173	742	481	261	93	53	40
" Sanitarium ...	195	116	79	85	59	26	95	50	45	15	7	8
Anadra Tahsil ...	5431	2871	2560	2232	1408	824	2454	1252	1202	745	211	534
Bhakhar " ...	1681	904	777	737	456	281	783	377	406	161	71	90
Erinpura Cantonment	3206	1830	1376	1185	787	398	1765	962	803	256	81	175
Jhora Tahsil ...	17438	9027	8411	8006	5006	3000	6397	3340	3657	2435	681	1754
Karari " ...	6661	3801	2860	2692	1718	974	3361	1873	1488	608	210	398
Madar " ...	13950	7339	6611	5894	3706	2188	6245	3112	3133	1811	521	1290
Magra " ...	19925	10241	9684	9119	5774	3345	7719	3699	4020	3087	768	2319
Pamera " ...	13959	7183	6776	5563	3549	2014	5972	2890	3082	2424	744	1680
Pindwara " ...	15381	8570	6811	6477	4117	2360	6732	3676	3056	2172	777	1395
Posalia " ...	19411	10309	9102	8714	5586	3128	8120	3980	4140	2577	743	1834
Rohara " ...	12249	6174	6075	5165	3112	2053	5128	2499	2629	1956	563	1393
Santpur " ...	8900	4758	4142	3870	2434	1436	3900	1949	1951	1130	375	755
Sheoganj " ...	4361	2077	2284	1699	978	721	2048	964	1084	614	135	479
Jaipur Residency	2752307	1454259	1298048	1065467	700026	365441	1348120	660947	687173	338720	93286	245434
JAIPUR STATE ...	2658666	1405458	1253208	1033517	678730	354787	1301508	638044	663464	323641	88684	234957
Jaipur City ...	160167	83854	76313	48524	31791	16733	86310	45119	41191	25333	6944	18389
Jaipur Nizamat ...	534117	280986	253131	263506	134648	68858	265972	130059	125913	64639	16279	48360
Jaipur Tahsil	195368	103166	92202	71858	47862	23996	99636	49241	50395	23874	6063	17811
Chaksu "	86819	45507	41312	32707	21877	10830	41477	20255	21222	12635	3375	9260
Jamua Ramgarh "	144223	75498	68725	55693	36645	19048	71706	34725	36981	16824	4128	12696
Kalegh "	107707	56815	50892	43248	28264	14984	53153	25838	27315	14306	2713	8593
Bandikui Nizamat—												
Bandikui Tahsil ...	9262	5083	4179	3636	2266	1370	4781	2546	2235	845	271	574
Dausa Nizamat ...	323175	169041	154134	126315	81083	45232	157634	77470	80164	39226	10488	28738
Dausa Tahsil ...	125244	65511	59733	48327	31144	17183	61702	30461	31241	15215	3906	11309
Baawa " ...	69984	36354	33630	27094	17057	10037	34426	16855	17571	8464	2442	6022
Lalsot " ...	96829	50784	46045	38367	24991	13376	46311	22660	23651	12151	3133	9018
Sikrai " ...	31118	16392	14726	12527	7891	4636	15195	7494	7701	3396	1007	2389
Gangapur Nizamat ...	74175	39396	34779	29147	19116	10031	35373	17500	17873	9655	2780	6875
Gangapur Tahsil ...	39466	21059	18407	15760	10284	5476	18577	9320	9257	5129	1455	3674
Bananiawas " ...	12646	6745	5901	4743	3198	1545	6014	2994	3020	1889	553	1336
Wazirpur " ...	22063	11592	10471	8644	5634	3010	10782	5188	5596	2637	772	1865
Hindaun Nizamat ...	185113	99061	86052	72732	47562	25170	92270	45650	46620	20111	5949	14262
Hindaun Tahsil ...	51740	27468	24272	19508	12571	6937	26649	13265	13384	5583	1632	3951
Ghonsla " ...	15913	8801	7112	6266	4312	1954	8219	4044	4175	1428	445	983
Mahwa " ...	35569	18894	16675	14245	9152	5093	17205	8512	8593	4119	1230	2889
Batanzila " ...	17116	9218	7898	6803	4379	2424	8657	4329	4328	1656	510	1146
Toda Bhim " ...	42908	22647	20261	17065	11047	6018	20958	10235	10723	4885	1365	3520
Walghat " ...	21867	12033	9834	8845	6101	2744	10582	5265	5317	2440	667	1773

TABLE VII.

SEX AND CIVIL CONDITION.—(Continued.)

Part I.—By Agencies, States and Tahsils.

All Religions.

AGENCY, STATE AND TAHSIL.	POPULATION.			UNMARRIED.			MARRIED.			WIDOWED.		
	Persons.	Males.	Females.	Persons.	Males.	Females.	Persons.	Males.	Females.	Persons.	Males.	Females.
1	2	3	4	5	6	7	8	9	10	11	12	13
Jaipur Residency (Contd.)												
JAIPUR STATE. (Contd.)												
Kot Kasim Nizamat—												
Kot Kasim Tahsil ...	20827	10806	10021	8541	5120	3421	9937	4928	5009	2349	759	1591
Madhopur Nizamat ...	199008	105025	93983	79818	51814	28004	92649	45469	47180	26541	7742	18799
Sawai Madhopur ...	51329	27101	24228	20300	13218	7082	23819	11795	12024	7210	2088	5122
Barwara (Thikana) ...	8971	4603	4268	3459	2255	1204	4092	1987	2105	1320	361	959
Bonli ...	50209	26317	23892	20235	13218	7017	22974	11105	11869	7000	1994	5006
Isarda (Thikana) ...	11729	6160	5569	4631	3007	1624	5482	2693	2789	1616	460	1156
Khandar ...	31131	16515	14616	12580	8002	4578	14820	7335	7485	3731	1178	2553
Malarna ...	45739	24329	21410	18613	12114	6499	21462	10554	10908	5664	1651	4003
Malpura Nizamat ...	123728	65322	58406	45026	30593	14433	59005	28670	30335	19697	6059	13638
Malpura ...	55525	29397	26128	19583	13300	6283	27517	13417	14100	8425	2680	5745
Newai ...	27318	14483	12835	10676	7289	3387	12447	6079	6368	4195	1115	3080
Toda Raisingh ...	40885	21442	19443	14767	10004	4763	19041	9174	9867	7077	2264	4,813
Sambhar Nizamat ...	171618	92427	79191	67113	45278	21835	84553	41667	42886	19952	5482	14470
½ Sambhar ...	7439	3908	3531	2674	1671	1003	3776	1923	1853	989	314	675
Danta Ramgarh ...	91158	49252	41906	37073	24651	12422	45162	22253	22909	8923	2348	6575
Mauzamsbad ...	25800	13663	12137	9676	6586	3090	12736	6196	6540	3388	881	2507
Naraina ...	27738	15311	12427	10561	7551	3010	13434	6712	6722	3743	1048	2695
Phagi ...	19483	10293	9190	7129	4819	2310	9445	4583	4862	2909	891	2018
Shaikhawati Nizamat ...	263755	140468	123287	106862	70400	36462	128393	62093	66300	28500	7975	20525
Jhunjhnu ...	200033	105480	94553	80651	52610	28041	97119	46645	50474	22263	6225	16038
Udeypur ...	63722	34988	28734	26211	17790	8421	31274	15448	15826	6237	1750	4487
Torawati Nizamat ...	260410	138894	121516	107380	71268	36112	125510	60550	64960	27520	7076	20444
Bairath ...	58126	30465	27661	23651	15377	8274	27950	13384	14566	6525	1704	4821
Khandela ...	72230	38633	33597	29842	19753	10089	35473	17100	18373	6915	1780	5135
Sawai Ramgarh ...	130054	69796	60258	53887	36138	17749	62087	30066	32021	14080	3592	10488
Thikana ...	333311	175095	158216	134917	87791	47126	159121	76323	82798	39273	10981	28292
Khetri ...	131913	69278	62635	55268	35700	19568	62177	29548	32629	14468	4030	10438
Sikar ...	173485	91031	82454	68844	44798	24046	84378	40719	43659	20263	5514	14749
Uniar ...	27913	14786	13127	10805	7293	3512	12566	6056	6510	4542	1437	3105
KISHANGARH STATE ...	90970	47475	43495	31022	20718	10304	45302	22299	23008	14646	4458	10188
Kishangarh Town ...	12663	6658	6005	3831	2592	1239	6671	3475	3196	2161	591	1570
Kishangarh Tahsil ...	22992	12080	10912	8262	5490	2772	11173	5490	5683	3557	1100	2457
Arain ...	17994	9386	8608	5987	3989	1998	9060	4450	4610	2947	947	2000
Rupnagar ...	17409	8980	8429	6256	4144	2112	8493	4091	4402	2660	745	1915
Sarwar ...	19912	10371	9541	6686	4503	2183	9905	4793	5112	3321	1075	2246
LAWA (Estate.)—												
LAWA ...	2671	1326	1345	928	578	350	1310	604	706	433	144	289
Alwar Agency and State ...	828467	431035	397452	349050	211558	137492	390615	192090	198525	88822	27387	61435
Alwar City ...	56771	29574	27197	19609	11924	7685	29583	15279	14304	7579	2371	5208
Alwar Tahsil ...	97877	50734	47143	42481	25137	17344	45685	22591	23074	9731	3006	6725
Bahror ...	71082	36530	34552	29229	17826	11403	34251	16230	18021	7602	2474	5128
Bansur ...	72566	38686	33880	31430	19865	11565	33534	16406	17128	7602	2415	5187
Govindgarh ...	20646	10645	10061	8669	5079	3590	9747	4876	4871	2230	690	1540

TABLE VII.

SEX AND CIVIL CONDITION.—(Continued.)

Part I.—By Agencies, States and Tahsils.

All Religions.

AGENCY, STATE AND TAHSIL.	POPULATION.			UNMARRIED.			MARRIED.			WIDOWED.		
	Persons.	Males.	Females.	Persons.	Males.	Females.	Persons.	Males.	Females.	Persons.	Males.	Females.
1	2	3	4	5	6	7	8	9	10	11	12	13
Alwar Agency and State.—(Contd.)												
Katunbar Tahsil ...	41152	21540	19612	16756	10349	6407	19639	9824	9815	4757	1367	3390
Kishengarh " ...	68713	35535	33178	30178	17623	12555	31913	15745	16168	6622	2167	4455
Lachmangarh " ...	61727	31742	29985	26746	15942	10804	28173	13807	14366	6808	1993	4815
Mandawar " ...	66214	34509	31705	28274	17158	11116	31477	15123	16354	6463	2228	4235
Rajgarh " ...	90116	46595	43521	37426	22980	14446	42495	20813	21682	10195	2802	7393
Ramgarh " ...	54043	27697	26346	23642	13665	9977	24753	12232	12521	5648	1800	3848
Thanaghazi " ...	51955	27092	24863	20926	13508	7418	24192	11841	12351	6837	1743	5094
Tijara " ...	66826	35438	31388	30106	18187	11919	30858	15222	15636	5862	2029	3833
Nimrana (Estate.) ...	8799	4718	4081	3578	2315	1263	4335	2101	2234	886	302	584
Eastern Rajputana States Agency ...	1054424	568113	486311	412875	267221	145654	514939	257373	257568	126610	43519	83091
BHARATPUR STATE ...	628665	335156	291509	243891	154951	88940	306438	153429	153009	76336	26776	49560
Bharatpur City ...	43601	23703	19898	14834	9338	5496	22008	12070	9938	6759	2295	4464
Bharatpur Tahsil ...	51408	28282	23126	19011	12324	6687	25951	13321	12630	6446	2637	3809
Akhegarh " ...	59433	31655	27778	23212	14987	8225	28874	14205	14669	7347	2463	4884
Biana " ...	71305	38348	32957	27232	18152	9080	35396	17380	18016	8677	2816	5861
Dig " ...	62051	33532	28519	24159	15402	8757	30130	15203	14927	7762	2927	4835
Kaman " ...	48169	25357	22812	20148	12254	7894	22967	11354	11613	5054	1749	3305
Kumher " ...	52356	28120	24236	20533	13203	7330	25431	12534	12897	6392	2383	4009
Nagar " ...	51646	26898	24748	21682	13138	8544	24399	11949	12450	5565	1811	3754
Pahari " ...	45911	23976	21935	19980	11843	8137	21180	10559	10621	4751	1574	3177
Rupbas " ...	66626	35968	30658	25011	16358	8653	32885	16526	16359	8730	3084	5646
Weir " ...	74159	39317	34842	28089	17952	10137	37217	18328	18889	8853	3037	5816
DHOLPUR STATE ...	270973	147601	123372	105105	69902	35293	133854	66922	66932	32014	10777	21237
Dholpur Town ...	19310	10079	9231	7039	4425	2614	9600	4858	4742	2671	796	1875
Gird Tahsil ...	47993	26358	21635	18560	12357	6203	23672	11866	11806	5761	2135	3626
Bari " ...	54999	30021	24978	21610	14495	7115	27502	13638	13864	5887	1888	3999
Baseri " ...	50825	27696	23129	19706	13251	6455	24934	12534	12400	6185	1911	4274
Kolari " ...	43697	23461	20236	16102	10334	5768	22421	11273	11148	5174	1854	3320
Rajakhera " ...	34298	18970	15328	13934	9425	4509	16410	8064	8346	3954	1481	2473
Sir Muthra (Jagir)...	19851	11016	8835	8154	5615	2539	9315	4689	4626	2382	712	1670
KARAU LI STATE ...	156786	85356	71430	63879	42368	21511	74647	37022	37625	18260	5966	12294
Hazur Tahsil ...	67581	37043	30538	26143	17480	8663	33349	16907	16442	8089	2656	5433
Jirota " ...	32646	17274	15372	14159	8904	5255	14856	7227	7629	3631	1143	2488
Machilpur " ...	24015	13234	10781	9909	6886	3023	11425	5548	5877	2681	800	1881
Mandrail " ...	19665	10571	9094	8127	5383	2744	9194	4403	4791	2344	785	1559
Utgir " ...	12879	7234	5645	5541	3715	1826	5823	2937	2886	1515	582	933
Harauti and Tonk Agency ...	487104	251840	235264	185261	118917	66344	223734	110107	113627	78109	22816	55293
TONK STATE ...	273201	140888	132313	105402	66531	38871	127792	63338	64454	40007	11019	28968
In Rajputana ...	143330	73733	69597	52653	33261	19392	68566	34006	34560	22111	6466	15645
Tonk City ...	38759	18985	19774	14351	8388	5963	19250	9412	9838	5158	1185	3973
Tonk Pargana ...	47009	25096	21913	17214	11511	5703	22751	11281	11470	7044	2304	4740
Aligarh " ...	17093	8769	8294	6712	4147	2565	8204	4049	4155	2147	573	1574
Nimbahera " ...	40499	20883	19616	14376	9215	5161	18361	9264	9097	7762	2404	5358
In Central India ...	129871	67155	62716	52749	33270	19479	59226	29332	29894	17896	4553	13343
Chabra Pargana ...	36046	18744	17302	14485	8898	5587	17066	8586	8480	4495	1260	3235
Pirawa " ...	25286	13230	12056	9314	6347	2967	11668	5651	6017	4304	1232	3072
Sironj " ...	68539	35181	33358	28950	18025	10925	30492	15095	15397	9097	2061	7036

TABLE VII.

SEX AND CIVIL CONDITION.—(Continued.)

Part I.—By Agencies, States and Tahsils.

All Religions.

AGENCY, STATE AND TAHSIL.	POPULATION.			UNMARRIED.			MARRIED.			WIDOWED.		
	Persons.	Males.	Females.	Persons.	Males.	Females.	Persons.	Males.	Females.	Persons.	Males.	Females.
1	2	3	4	5	6	7	8	9	10	11	12	13
H. & T. Agency (—Contd.)												
BUNDI STATE ...	171227	88731	82496	65533	42887	22646	75075	36660	38415	30619	9184	21435
Bundi Town ...	19313	9637	9676	6376	4056	2320	9652	4715	4937	3285	866	2419
Arita Tahsil ...	7978	4114	3864	3193	2084	1109	3445	1668	1777	1340	362	978
Armeta " ...	5886	3073	2813	2290	1488	802	2671	1367	1304	925	218	707
Barundhan " ...	15226	7880	7346	5998	3936	2062	6584	3227	3337	2664	717	1947
Deyi " ...	15415	7988	7427	5871	3770	2101	6698	3266	3432	2846	952	1894
Gotra " ...	18486	9832	8654	7070	4751	2319	7952	3914	4038	3464	1167	2297
Gundowli " ...	18698	9704	8994	7635	4937	2698	8009	3828	4184	3054	939	2115
Hindoli " ...	18521	9916	8605	7055	4907	2148	7487	3647	3840	3979	1362	2617
Karwar " ...	12457	6459	5998	4681	3058	1623	5669	2784	2885	2107	617	1490
Lakheri " ...	9136	4703	4433	3842	2418	1424	3860	1875	1985	1434	410	1024
Nainwah Town ...	4501	2277	2224	1614	1078	536	2046	953	1093	841	246	595
Patan Tahsil ...	13247	6689	6558	5103	3222	1881	5941	2902	3039	2203	565	1638
Selore " ...	9298	4851	4447	3504	2358	1146	3906	1903	1973	1888	560	1328
Talwas " ...	3065	1608	1457	1301	824	477	1175	581	594	589	203	386
SHAHUPURA (Estate.)	42676	22221	20455	14326	9499	4827	20867	10109	10758	7483	2613	4870
Shahpura Town ...	8974	4707	4267	2873	2013	860	4479	2180	2299	1622	514	1108
Shahpura Tahsil ...	2554	1301	1253	761	475	286	1190	561	629	603	265	338
Amli " ...	2486	1332	1154	794	530	264	1192	585	607	500	217	283
Dhikola " ...	6368	3375	2993	2175	1469	706	3001	1408	1593	1192	498	694
Kanechan " ...	4246	2230	2016	1457	933	524	2074	1016	1053	715	281	434
Kothian " ...	5428	2815	2613	1881	1242	639	2742	1336	1406	805	237	568
Phulia " ...	6928	3577	3351	2324	1528	796	3471	1706	1765	1133	343	790
Sangaria " ...	5692	2884	2808	2061	1309	752	2718	1317	1401	913	258	655
Kotah Agency ...	635054	327649	307405	245571	15664	88907	286013	141486	144527	103470	29499	73971
KOTAH STATE ...	544879	280912	263967	213587	134914	78673	245326	121431	123895	85966	24567	61399
Kotah City ...	33657	17588	16069	10719	7211	3508	16304	8612	7692	6634	1765	4869
NIZAMATS—												
Anta ...	23658	11973	11685	9046	5622	3414	10845	5347	5498	3767	994	2773
Baran ...	32296	16245	16051	12027	7476	4551	15223	7415	7808	5046	1354	3692
Barod ...	15977	8373	7604	6373	4164	2209	6882	3388	3494	2722	821	1901
Digod ...	17494	9088	8406	6617	4247	2370	7908	3957	3951	2969	884	2085
Etawah ...	18019	9362	8657	7103	4346	2757	8176	4121	4055	2740	895	1845
Ghataoli ...	9628	5016	4612	3838	2522	1316	3873	1885	1988	1917	609	1308
Kanwas ...	17554	9204	8350	7001	4562	2439	7418	3697	3721	3135	945	2190
Khanpur ...	18500	9530	8970	7691	4596	3095	8099	4029	4070	2710	905	1805
Kishanganj ...	15206	8024	7182	6406	4036	2370	6694	3356	3338	2106	632	1474
Kunjer ...	15692	8195	7497	6369	4111	2258	7031	3492	3539	2292	592	1700
Ladpura ...	29783	15178	14605	11238	7209	4029	13344	6555	6789	5201	1414	3787
Mangrol ...	27473	14007	13166	10707	6605	4102	12502	6202	6300	4264	1209	3064
Sangod ...	23832	12073	11759	9312	5862	3450	10448	5140	5308	4072	1071	3001
Shergarh ...	21413	11113	10300	8337	5338	2999	9814	4831	4983	3262	944	2318
Taraj ...	19725	10102	9623	8033	5119	2914	8456	4056	4400	3236	927	2309
TAHSILS—												
Asnawar ...	6767	3486	3281	2601	1684	917	2928	1397	1531	1238	405	833
Bakani ...	22640	11759	10881	8975	5747	3228	10129	4901	5228	3536	1111	2425
Chechat ...	12794	6562	6232	4726	3145	1581	5461	2692	2769	2907	725	1882
Chipabarod ...	27396	14150	13246	11178	7018	4160	12380	6082	6298	3838	1050	2788
Ghatoli ...	13246	6885	6361	5700	3480	2220	5723	2892	2831	1823	513	1310
Iklera ...	12845	6597	6248	5368	3336	2032	5719	2859	2860	1758	402	1356
Manoharhama ...	27086	13927	13159	11561	7079	4482	12313	5958	6355	3212	890	2322
Nahargarh ...	6059	3120	2939	2597	1627	970	2543	1241	1302	919	252	667
Niket ...	8787	4555	4232	3287	2157	1130	3953	1919	2034	1547	479	1068
Taleti ...	13717	7279	6438	5750	3575	2175	6291	3217	3074	1676	487	1189
Uprehti ...	9022	4764	4258	3785	2242	1543	4091	2075	2016	1146	447	699
KOTRIS ...	44613	22757	21856	17242	10788	6454	20778	10115	10663	6593	1854	4739

TABLE VII.

SEX AND CIVIL CONDITION.—(Continued.)

Part I.—By Agencies, States and Tahsils.

All Religions.

AGENCY, STATE AND TAHSIL.	POPULATION.			UNMARRIED.			MARRIED.			WIDOWED.		
	Persons.	Males.	Females.	Persons.	Males.	Females.	Persons.	Males.	Females.	Persons.	Males.	Females.
1	2	3	4	5	6	7	8	9	10	11	12	13
Kotah Agency.— (Contd.)												
JHALAWAR STATE	90175	46737	43438	31984	21750	10234	40687	20055	20632	17504	4932	12572
Jhalrapatan (chaoni) ..	14315	7046	7269	4772	3061	3711	6764	3332	3432	2779	653	2126
Patan Town ...	7955	4089	3866	2461	1656	805	3865	1973	1892	1629	460	1169
Patan Tahsil ...	14746	7655	7091	5619	3736	1883	6457	3156	3301	2670	763	1907
Awat " ...	9240	4968	4272	3294	2373	921	3991	1968	2023	1955	627	1328
Dag " ...	16167	8167	7705	5838	4034	1804	7260	3578	3682	3969	850	2219
Gangdhar " ...	18439	9653	8786	6591	4535	2056	8278	4073	4205	3570	1045	2525
Pachpahar, " ...	9313	4864	4449	3409	2355	1054	4072	1975	2097	1832	534	1298
Mewar Residency	1336283	689914	646369	521246	325101	196145	575844	284129	291715	239193	80684	158509
MEWAR STATE ...	1018805	532046	486769	385359	245799	139560	445599	220126	225473	187347	66121	121726
Udaipur City ...	45976	23453	22523	15536	9760	5776	23080	11642	11438	7360	2051	5309
Udaipur Tahsil ...	19435	10054	9381	7883	4990	2893	8607	4206	4401	2945	858	2087
Amrit " ...	8616	4576	4040	4034	2198	1836	3441	1807	1634	1141	571	570
Asin " ...	12528	6519	6009	4355	2847	1508	5783	2782	3001	2390	890	1500
Bagor " ...	7482	3899	3583	2481	1629	852	3583	1760	1823	1418	510	908
Banera " ...	22800	11831	10969	7452	4796	2656	11156	5421	5735	4192	1614	2578
Bansi " ...	5736	2959	2777	2437	1533	904	2233	1062	1171	1066	364	702
Bari Sadri " ...	10599	5476	5123	4126	2548	1578	4726	2386	2340	1747	542	1205
Bedla " ...	12866	6878	5988	4605	3057	1548	5499	2772	2727	2762	1049	1713
Bednor " ...	15242	8149	7693	5500	3667	1833	6951	3391	3560	2791	1091	1700
Begun " ...	12595	6500	6005	4053	2569	1484	5691	2827	2864	2761	1104	1657
Bhainsrorgarh " ...	12270	6155	6115	4628	2978	1650	5072	2470	2602	2570	707	1863
Bhilwara " ...	66565	34909	31656	22893	15095	7798	32132	15753	16379	11540	4061	7479
Bhindar " ...	13097	6701	6396	4808	3010	1798	5865	2941	2924	4424	750	1674
Bijoli " ...	7673	3912	3761	2883	1794	1089	3446	1661	1785	1344	457	887
Chitor Tahsil ...	66004	34717	31287	22421	14385	8036	30843	15294	15549	12740	5038	7702
Choti Sadri " ...	31662	15962	15700	11387	7123	4264	14338	7040	7298	59378	1799	4138
Deogarh " ...	25146	13417	11729	9235	6378	2857	10199	4769	5430	5712	2273	3442
Devasthan " ...	23622	12306	11316	9211	5695	3516	9143	4816	5027	4568	1795	2773
Dhariavad " ...	11415	5939	5476	5880	3514	2366	3942	1926	2016	1593	499	1094
Dilwara " ...	16255	8388	7867	6348	4085	2263	6889	3350	3539	3018	953	2065
Girwa " ...	58856	30735	28121	21955	15505	6450	24060	11812	12248	12841	3418	9423
Gogunda " ...	7708	3935	3773	3280	2058	1222	3016	1537	1479	1412	340	1072
Hurra " ...	35799	18736	17063	12447	8234	4213	16733	8164	8569	6619	2338	4281
Jahazpur " ...	42150	22570	19580	14628	9572	5056	19169	9367	9802	8353	3631	4722
Kachola (Shahpura) ..	12515	6723	5792	4537	3091	1446	5484	2621	2863	2494	1011	1483
Kankroli " ...	4995	2604	2391	1668	976	692	920	882	1038	1407	746	661
Kanor " ...	11249	5855	5394	4431	2822	1609	4727	2296	2431	2091	737	1354
Kapasin " ...	28371	14679	13692	11969	6404	5565	12043	6223	5820	4359	2052	2307
Karjali " ...	2222	1114	1108	650	333	317	914	460	454	656	321	337
Khamnor " ...	20810	10995	9815	8871	5938	2933	8471	4142	4329	3468	915	2553
Kherwara Bhumat ...	19847	10673	9174	9463	5511	3952	7791	4197	3594	2593	965	1628
Kotharia Tahsil ...	8053	4228	3825	2904	1877	1027	3375	1661	1714	1774	690	1084
Kotra Bhumat ...	17641	9278	8363	8141	4987	3154	7728	3760	3968	1772	531	1841
Kumalgarh Tahsil ...	28003	15059	12944	11747	8023	3714	11245	5608	5637	5011	1418	3593
Kurabar " ...	12643	6479	6164	5210	3352	1858	5061	2424	2637	2372	703	1669
Magra (Sarara) " ...	48460	25200	23260	20934	12868	8066	19547	9912	9635	7979	2420	5559
Mandalgarh " ...	33619	18013	15606	11787	7533	4254	15141	7628	7513	6691	2852	3839
Meja " ...	3216	1684	1532	1104	729	375	1483	717	766	629	238	391
Nathdwara " ...	15837	8273	7564	5141	3393	1748	7884	3901	3983	2812	979	1833
Parsoli " ...	3388	1859	1529	1284	863	421	1348	703	645	756	293	463
Rajnagar " ...	22064	11676	10388	10154	5644	4510	8891	4391	4500	3019	1641	1378
Rasmi " ...	26897	13833	13064	9496	5986	3500	12204	5963	6241	5207	1884	3323
Sabran " ...	53850	28235	25615	19470	12624	6846	23481	11601	11880	10899	4910	6889
Salumbar " ...	31058	15698	15360	12758	8049	4709	12278	6020	6258	6022	1629	4393
Sayra " ...	12989	6522	6467	5929	3718	2211	4451	2191	2260	2609	613	1996
Sheopur (Fatehgarh) ..	833	416	417	244	126	118	348	159	189	241	131	110
Shivrat " ...	4898	2533	2365	1750	1077	673	2085	1045	1040	1063	411	652
Sirdargarh " ...	3340	1741	1599	1261	845	416	1402	665	737	677	231	446

TABLE VII.

SEX AND CIVIL CONDITION.—(Continued.)

Part I.—By Agencies, States and Tahsils.

All Religions.

AGENCY, STATE AND TAHSIL.	POPULATION.			UNMARRIED.			MARRIED.			WIDOWED.		
	Persons.	Males.	Females.	Persons.	Males.	Females.	Persons.	Males.	Females.	Persons.	Males.	Females.
1	2	3	4	5	6	7	8	9	10	11	12	13
M. Residency— (Contd.)												
BANSWARA STATE	149128	73553	75575	65380	36496	28884	62081	30354	31727	21667	6703	14964
Banswara Town ...	7038	3376	3662	2638	1562	1076	3125	1510	1615	1275	304	971
Kotra Thana ...	11756	6036	5720	4071	2345	1726	5906	2886	3020	1779	805	974
Bangarhi " ...	4355	2248	2107	2152	1177	975	1677	851	826	526	220	306
Bhungra " ...	8408	4226	4182	3191	1766	1425	4335	2160	2175	882	300	582
Dagardungar " ...	3610	1916	1694	1342	773	569	1810	902	908	458	241	217
Danpur " ...	3773	1996	1777	1577	942	635	1746	862	884	450	192	258
Kalinjra " ...	24348	11633	12715	11845	6619	5226	9272	3923	5349	3231	1091	2140
Khambhera " ...	11336	5811	5525	4416	2530	1886	5532	2742	2790	1388	539	849
Luharia " ...	23274	11270	12004	10148	5474	4674	9280	5005	4275	3846	791	3055
Partapur " ...	33777	16568	17209	15595	8456	7139	13254	6650	6604	4928	1462	3466
Garhi (Jagir) ...	17453	8473	8980	8405	4852	3553	6144	2863	3281	2904	758	2146
KUSALGARH (Estate.)	16222	8229	7993	7954	4519	3435	5964	3035	2929	2304	675	1629
Kusalgarh ...	6767	3423	3344	3180	1811	1369	2546	1310	1236	1041	302	739
Patan Tahsil ...	9455	4806	4649	4774	2708	2066	3418	1725	1693	1263	373	890
PARTABGARH STATE	52025	26036	25989	19428	12194	7234	22753	11188	11565	9844	2654	7190
Partabgarh Town ...	9819	4769	5050	3431	2134	1347	4481	2183	2298	1857	452	1405
Partabgarh Zilla ...	10063	5081	4982	3820	2446	1374	4349	2158	2191	1894	477	1417
Bajrangarh " ...	6839	3350	3489	2605	1537	1068	2965	1431	1534	1269	382	887
Kanora " ...	5445	2784	2661	1901	1260	641	2432	1190	1242	1112	334	778
Magra " ...	5846	3058	2788	2291	1470	821	2503	1246	1257	1052	342	710
Sagthali " ...	14013	6994	7019	5330	3347	1983	6023	2980	3043	2669	667	1993
DUNGARPUR STATE	100103	50050	50053	43125	26093	17032	39447	19426	20021	17531	4531	13000
Dungarpur Town ...	6094	2870	3224	2473	1389	1084	2588	1269	1319	1033	212	821
Dungarpur Tahsil ...	3077	1665	1412	1217	766	451	1313	685	628	547	214	333
Aspur Zilla ...	31920	16145	15775	13981	8729	5252	12087	6046	6041	5852	1370	4482
Genji " ...	20105	10440	9665	8990	5409	3581	7900	3906	3994	3215	1125	2090
Sagwara, ...	38907	18930	19977	16464	9800	6664	15559	7520	8039	6884	1610	5274
Detached Tracts of Central India	11407	5867	5540	3675	2347	1328	5416	2679	2737	2316	841	1475
Gangapur of Gwalior	9003	4606	4397	2855	1820	1035	4364	2152	2202	1794	634	1160
Nandwasof Indore	2404	1261	1143	820	527	293	1062	527	535	522	207	315

TABLE VII.

SEX AND CIVIL CONDITION.

Part II.—By Agencies, States and Tahsils and Main Religions.

A.—*Hindu.*

TABLE VII.

SEX AND CIVIL CONDITION.

Part II.—By Agencies, States and Tahsils and Main Religions.

A.—Hindu.

AGENCY, STATE AND TAHSIL.	POPULATION.			UNMARRIED.			MARRIED.			WIDOWED.		
	Persons.	Males.	Females.	Persons.	Males.	Females.	Persons.	Males.	Females.	Persons.	Males.	Females.
1	2	3	4	5	6	7	8	9	10	11	12	13
Rajputana Agency,	8194882	4313921	3880961	3189203	2055343	1133860	3840150	1874041	1966109	1165529	384537	780992
Bikaner Agency and State ...	493534	260044	233490	209390	137523	71867	214091	102413	111678	70053	20108	49945
Bikaner City ...	38796	19409	19387	12323	8316	4007	20054	9827	10227	6419	1266	5153
Bikaner Tahsil	38224	20521	17703	16429	11053	5376	16049	7906	8143	5746	1562	4184
Anupgarh " ...	3101	1703	1398	1510	986	524	1203	601	602	388	116	272
Bahadran " ...	29430	15764	13666	12895	8337	4558	12655	6025	6630	3880	1402	2478
Churu " ...	36328	19011	17317	14814	9586	5228	16675	8146	8529	4839	1279	3560
Dungargarh " ...	11663	6128	5535	5055	3324	1731	4973	2344	2629	1635	460	1175
Hanumangarh " ...	14816	8230	6586	6861	4521	2340	6077	3061	3016	1878	648	1230
Lunkaransar " ...	28385	15003	13382	12831	8422	4409	11454	5319	6135	4100	1262	2838
Mirzawala " ...	7910	4382	3528	3726	2398	1328	3304	1642	1662	880	342	538
Nohar " ...	38924	20486	18438	17508	11249	6259	15823	7492	8331	5593	1745	3848
Rajgarh " ...	35775	19299	16476	15659	10473	5186	15694	7347	8347	4422	1479	2943
Ratangarh " ...	27052	13876	13176	11063	7108	3954	12305	5847	6458	3685	921	2764
Reni " ...	16277	8579	7698	6895	4467	2428	6999	2406	3593	2383	706	1677
Sardarsbahr " ...	43773	22621	21152	18577	12017	6560	18330	8695	9635	6866	1909	4957
Sujargarh " ...	46741	24323	22418	19637	12857	6780	20603	9721	10882	6501	1745	4756
Suratgarh " ...	14534	7857	6677	6636	4366	2270	5982	2828	3154	1916	663	1253
Surpura " ...	56035	29657	26378	24388	16397	8081	23544	11036	12508	8103	2314	5789
Tibbi " ...	5770	3195	2575	2584	1736	848	2367	1170	1197	819	289	530
W. R. S. Residency	1770424	935083	835341	688774	432609	256165	811338	396844	424494	270312	115630	154682
MARWAR STATE...	1606046	847620	758426	615147	384991	230156	744116	353705	390411	246783	108924	137859
Jodhpur City ...	43333	21861	21472	23064	11143	11921	15705	8047	7658	4564	2671	1893
Jodhpur (Pargana)	159102	86636	72466	55770	36461	19309	77714	36307	41407	25618	13868	11750
Baligodwar " ...	75856	39566	36290	27991	21108	6883	34665	14352	20313	13200	4106	9094
Bilara " ...	49866	25941	23925	19193	10649	8544	23735	11914	11821	6938	3378	3560
Desuri " ...	55842	29059	26783	23321	14602	7719	24374	11616	12758	9147	2841	6306
Didwana " ...	37491	19844	17637	15118	10465	4653	16290	8036	8254	6073	1343	4730
Jaitaran " ...	57986	29977	28009	26526	12094	8432	26729	12736	13993	10731	5147	5584
Jalor " ...	113031	59719	53312	50546	27271	23275	48785	26855	21930	13700	5593	8107
Jaswantpura " ...	64177	33941	30236	21765	14744	7921	30727	14597	16130	11685	4600	7685
Malani " ...	123517	69989	59528	43874	33019	10555	66913	28016	38897	18730	8954	9776
Maroth " ...	50861	27439	23422	20551	13857	6694	24206	11880	12326	6104	1702	4402
Merta " ...	129360	67701	61959	51516	26664	24852	50982	25912	25070	26862	15125	11737
Nagaur " ...	144030	74781	69249	50465	26478	23987	70476	33504	36972	23089	14799	8290
Nawa " ...	19909	10273	9636	7240	4701	2539	10168	4932	5236	2501	640	1861
Pachbadra " ...	30019	15945	14074	12690	8242	4448	12996	6454	6542	4333	1249	3084
Pali " ...	34760	18237	16523	14073	9016	5057	16036	7385	8651	4651	1836	2815
Parbatsar " ...	78817	41448	37369	30121	17912	12209	35333	16826	18507	13363	6710	6653
Phalodi " ...	49016	25959	23057	21171	12837	8334	21634	10205	11429	6211	2917	3294
Sachor " ...	55376	29731	25645	24310	16198	8112	22800	10354	12446	8266	3179	5087
Sambar " ...	5481	2889	2592	1917	1215	702	2803	1427	1376	761	247	514
(Marwar)												
Sankra Pargana ...	21416	11101	10315	9613	6197	3416	8776	4178	4598	3027	726	2301
Sheo " ...	15741	8565	7176	7781	5252	2529	5773	2795	2978	2187	518	1669
Shergarh " ...	49335	26731	22604	23307	14558	8749	20506	10277	10229	5522	1896	3626
Siwana " ...	43289	22399	20890	19385	11957	7428	17710	8818	8892	6194	1624	4570
Sojat " ...	92445	47888	44557	20839	18351	2488	58280	26282	31998	13326	3255	10071
JAISALMER STATE.	51990	27498	24492	26019	17073	8946	18414	8554	9860	7557	1871	5686
Jaisalmer Town ...	5371	2618	2753	1987	1286	701	2252	1011	1241	1132	321	811
Jaisalmer Pargana	4464	2358	2106	2404	1524	880	1346	673	673	714	161	553
Bap " ...	6891	3747	3144	3282	2237	1045	2665	1272	1393	944	238	706
Barawabuyali " ...	839	448	391	498	311	187	275	117	158	66	20	46
Devikot " ...	3989	2145	1844	1899	1304	595	1478	685	793	612	156	456
Dewa " ...	2560	1348	1212	1407	884	523	812	382	430	341	82	259
Fatehgarh " ...	4426	2314	2112	2253	1475	778	1568	713	855	605	126	479
Kharakhuyala " ...	790	405	385	445	262	183	259	118	141	86	25	61
Kishengarh " ...	74	41	33	36	24	12	30	15	15	8	2	6
Lakha " ...	2926	1554	1372	1532	1042	490	1014	437	577	380	75	305
Mayajalar " ...	1819	1016	803	999	684	315	594	283	311	226	49	177
Mohangarh-Nachna Pargana	2779	1581	1248	1478	1009	469	923	440	493	378	82	296

TABLE VII.

SEX AND CIVIL CONDITION.

Part II.—By Agencies, States and Tahsils and Main Religions.

A.—Hindu.

AGENCY, STATE AND TAHSIL.	POPULATION.			UNMARRIED.			MARRIED.			WIDOWED.		
	Persons.	Males.	Females.	Persons.	Males.	Females.	Persons.	Males.	Females.	Persons.	Males.	Females.
1	2	3	4	5	6	7	8	9	10	11	12	13
JAISALMER STATE —(Contd.)												
Nokh Pargana	9998	5285	4713	4997	3244	1753	3566	1649	1917	1435	392	1043
Ramgarh "	1830	944	886	1018	624	394	571	274	297	241	46	195
Samkhaba "	2688	1421	1267	1478	961	517	869	383	486	341	77	264
Shahagarh-Ghotru "	423	245	178	231	148	83	152	81	71	40	16	24
Tanot "	123	78	45	75	54	21	40	21	19	8	3	5
SIROHI STATE ...	112388	59965	52423	47608	30545	17063	48808	24585	24223	15972	4835	11137
Sirohi Tahsil ...	5182	2577	2605	1955	1160	795	2537	1240	1297	690	177	513
Abu " ...	3100	1841	1259	1155	787	368	1573	990	663	372	144	228
" Bazar and villages ...	2388	1353	1035	952	645	307	1125	603	522	311	105	206
" Civil Station ...	624	436	188	173	120	53	402	282	120	49	34	15
" Sanitarium ...	88	52	36	30	22	8	46	25	21	12	5	7
Anadra Tahsil ...	4285	2233	2052	1717	1059	658	1969	1011	958	599	163	436
Bhakhar " ...	5	4	1	1	1	...	3	3	...	1	...	1
Erinpura Cantonment	2426	1361	1065	888	588	300	1321	710	621	207	63	144
Jhora Tahsil ...	14439	7642	6797	6773	4288	2485	5697	2764	2933	1969	590	1379
Karari " ...	3944	2288	1656	1475	972	503	2079	1172	907	390	144	246
Madar " ...	10425	5501	4924	4304	2727	1577	4766	2386	2380	1355	388	967
Magra " ...	15395	8171	7224	7179	4652	2527	5975	2917	3058	2241	602	1639
Pamera " ...	11292	5860	5432	4475	2878	1597	4854	2348	2506	1963	634	1329
Pindwara " ...	10532	5881	4651	4253	2845	1408	4626	2449	2177	1653	587	1066
Posalia " ...	15875	8592	7283	7090	4626	2464	6742	3347	3395	2043	619	1424
Rohera " ...	8513	4375	4138	3508	2194	1314	3518	1747	1771	1487	434	1053
Santpur " ...	4336	2337	1999	1811	1180	631	1826	935	891	699	222	477
Sheoganj " ...	2639	1302	1337	1024	588	436	1312	646	666	503	68	235
Jaipur Residency	2500421	1322241	1178180	967396	637804	329592	1225966	600284	625682	307059	84153	222906
JAIPUR STATE ...	2418401	1279501	1138900	939536	619178	320358	1185000	580210	604790	293865	80113	213752
Jaipur City ...	110601	58114	52487	30615	20606	10009	61570	32630	28940	18416	4878	13538
Jaipur Nizamat ...	505444	265292	240152	192244	127061	65183	252238	123105	129133	60962	15126	45836
Jaipur Tahsil	186204	97817	88387	68450	45444	23006	95035	46711	48324	22719	5662	17057
Chaksu "	81250	42460	38790	30600	20391	10209	38927	18979	19948	11723	3090	8633
Jamua Ramgarh "	138507	72545	65962	53358	35165	18193	68942	33426	35516	16207	3954	12253
Kalegh "	99483	52470	47013	39836	26061	13775	49334	23989	25345	10313	2420	7893
Bandikui Nizamat —												
Bandikui Tahsil ...	6926	3829	3097	2625	1680	945	3623	1930	1693	678	219	459
Dausa Nizamat ...	312383	163284	149099	122266	78481	43785	162328	74779	77549	37789	10024	27765
Dausa Tahsil ...	120495	62956	57539	46578	29991	16587	59343	29263	30080	14574	3702	10872
Baawa " ...	67854	35239	32615	26267	16527	9740	33436	16375	17061	8151	2337	5814
Lalsot " ...	93548	49041	44507	37136	24230	12906	44676	21813	22863	11736	2998	8738
Sikrai " ...	30486	16048	14438	12285	7723	4552	14873	7328	7545	3328	987	2341
Gangapur Nizamat	69366	36783	32583	27171	17835	9336	33099	16332	16767	9096	2616	6480
Gangapur Tahsil ...	37146	19813	17333	14816	9693	5123	17463	8728	8735	4867	1392	3475
Bamaniaswas " ...	12140	6472	5668	4535	3065	1470	5796	2880	2916	1809	527	1282
Wazirpur " ...	20086	10498	9582	7820	5077	2743	9840	4724	5116	2420	697	1723
Hindaun Nizamat ...	171550	91932	79618	67355	44235	23120	85595	42280	43315	18600	5417	13183
Hindaun Tahsil ...	46993	25014	21979	17640	11454	6186	24351	12090	12261	5002	1470	3532
Ghonsla " ...	14921	8230	6691	5875	4050	1825	7708	3770	3938	1338	410	928
Mahwa " ...	33099	17527	15572	13253	8502	4751	16000	7888	8112	3846	1137	2709
Ratanzila " ...	15994	8603	7391	6350	4086	2264	8070	4029	4041	1574	488	1086
Toda Bhim " ...	40067	21228	18839	15934	10386	5568	19562	9564	9998	4551	1278	3273
Walghat " ...	20476	11330	9146	8283	5757	2526	9904	4939	4965	2289	634	1655

TABLE VII.

SEX AND CIVIL CONDITION.—(Continued.)

Part II.—By Agencies, States and Tahsils and Main Religions.

A.—Hindu.

AGENCY, STATE AND TAHSIL.	POPULATION.			UNMARRIED.			MARRIED.			WIDOWED.		
	Persons.	Males.	Females.	Persons.	Males.	Females.	Persons.	Males.	Females.	Persons.	Males.	Females.
1	2	3	4	5	6	7	8	9	10	11	12	13
Jaipur Residency —Contd. JAIPUR STATE (Contd.).												
Kot Kasim Nizamat—												
Kot Kasim Tahsil ...	18366	9607	8759	7516	4542	2974	8788	4382	4406	2062	683	1379
Madhopur Nizamat ...	179957	94824	85133	71998	46722	25276	84082	41149	42933	23877	6953	16924
Sawai Madhopur ...	43804	23128	20676	17152	11210	5942	20549	10121	10428	6103	1797	4306
Barwara (Thikana)...	7809	4028	3781	3060	1992	1068	3581	1726	1855	1168	310	858
Bonli ...	46219	24227	21992	18693	12214	6479	21118	10209	10909	6498	1804	4604
Isarda (Thikana) ...	11021	5767	5254	4351	2817	1534	5157	2520	2637	1513	430	1083
Khandar ...	30408	16098	14310	12291	7802	4489	14506	7160	7346	3611	1136	2475
Malarna ...	40696	21576	19120	16451	10687	5764	19171	9413	9758	5074	1476	3598
Malpura Nizamat ...	112427	59200	53227	41060	27896	13164	53457	25835	27622	17910	5469	12441
Malpura ...	49871	26289	23582	17615	11959	5656	24687	11942	12745	7569	2388	5181
Newai ...	25477	13499	11978	10001	6848	3153	11561	5616	5945	3915	1035	2880
Toda Raisingh ...	37079	19412	17667	13444	9089	4355	17209	8277	8932	6426	2046	4380
Sambhar Nizamat ...	155629	83731	71898	60817	41116	19701	76827	37712	39115	17985	4903	13082
½ Sambhar ...	5483	2891	2592	1920	1216	704	2804	1428	1376	759	247	512
Danta Ramgarh ...	85566	46239	39327	34781	23210	11571	42416	20846	21570	8369	2183	6186
Mauzanabad ...	22712	11953	10759	8435	5692	2743	11323	5508	5815	2954	753	2201
Naraina ...	24007	13258	10749	9171	6634	2537	11559	5718	5841	3277	906	2371
Phagi ...	17861	9390	8471	6510	4364	2146	8725	4212	4513	2626	814	1812
Shaikhawati Nizamat	233399	125044	108355	94571	62795	31776	113502	55065	58437	25326	7184	18142
Jhunjhnu ...	172930	91770	81160	69665	45836	23829	83851	40410	43441	19414	5524	13890
Udeypur ...	60469	33274	27195	24906	16959	7947	29651	14655	14996	5912	1660	4252
Torawati Nizamat ...	247777	132476	115301	102264	68210	34054	119218	57522	61696	26295	6744	19551
Bairath ...	55146	28972	26174	22387	14657	7730	26526	12695	13825	6239	1620	4619
Khandela ...	67599	36382	31217	28029	18652	9377	33150	16064	17086	6420	1666	4754
Sawai Ramgarh ...	125032	67122	57910	51848	34901	16947	59548	28763	30785	13636	3458	10178
Thikanas ...	294576	155385	139191	119034	77999	41035	140673	67489	73184	34869	9897	24972
Khetri ...	121257	63936	57321	50769	33009	17760	57141	27184	29957	13347	3743	9604
Sikar ...	147973	78083	69890	58390	38337	20053	72129	34858	37271	17454	4888	12566
Uniar ...	25346	13366	11980	9875	6653	3222	11403	5447	5956	4068	1266	2802
KISHANGARH STATE ...	79670	41576	38094	27034	18106	8928	39824	19556	20268	12812	3914	8898
Kishangarh Town...	8703	4632	4071	2587	1789	798	4615	2435	2180	1501	408	1093
Kishangarh Tahsil...	20690	10822	9868	7346	4864	2482	10132	4964	5168	3212	994	2218
Arain ...	16884	8781	8103	5550	3690	1860	8589	4208	4381	2745	883	1862
Rupnagar ...	15548	8061	7487	5577	3734	1843	7607	3674	3933	2364	653	1711
Sarwar ...	17845	9280	8565	5974	4029	1945	8881	4275	4606	2990	976	2014
LAWA (Estate.)—												
LAWA ...	2350	1164	1186	826	520	306	1142	518	624	382	126	256
Alwar Agency and State ...	618378	322234	296144	255039	156643	98396	293815	144263	149552	69524	21328	48196
Alwar City ...	39791	20689	19102	13173	8135	5038	26991	10843	10148	5627	1711	3916
Alwar Tahsil ...	62168	32275	29893	26015	15574	10441	29409	14585	14824	6744	2116	4628
Bahrur ...	66853	34478	32375	27504	16859	10645	32192	15295	16897	7157	2324	4833
Bansur ...	69231	37004	32227	29984	19047	10937	32986	15654	16332	7261	2303	4958
Govindgarh ...	10085	5197	4988	4029	2359	1670	4893	2473	2420	1163	365	798

TABLE VII.

SEX AND CIVIL CONDITION.—(Continued.)

Part II.—By Agencies, States and Tahsils and Main Religions.

A.—Hindu.

AGENCY, STATE AND TAHSIL.	POPULATION.			UNMARRIED.			MARRIED.			WIDOWED.		
	Persons.	Males.	Females.	Persons.	Males.	Females.	Persons.	Males.	Females.	Persons.	Males.	Females.
1	2	3	4	5	6	7	8	9	10	11	12	13
Alwar Agency and State.—(Contd.)												
Katumbur Tahsil ...	37198	19427	17771	15041	9257	5784	17813	8932	8881	4344	1238	3106
Kishengarh " ...	34501	17879	16622	14363	8521	5842	16479	8147	8332	3859	1211	2448
Lachmangarh " ...	49184	25334	23850	20921	12597	8324	22619	11091	11528	5644	1646	3998
Mandawar " ...	54381	28483	25898	22981	13993	8983	26040	12533	13507	5360	1952	3408
Rajgarh " ...	84457	43671	40786	35056	21624	13432	39768	19425	20343	9633	2622	7011
Ramgarh " ...	21001	10705	10296	8816	5093	3723	9757	4806	4951	2428	806	1622
Thanaghazi " ...	50149	26102	24047	20248	13100	7148	23231	11305	11926	6670	1697	4973
Tijara " ...	30885	16432	14453	13451	8237	5214	14458	7148	7310	2976	1047	1929
Nimarna (Estate.) ...	8494	4558	3936	3457	2242	1215	4179	2026	2153	858	290	568
Eastern Rajputana States Agency	907487	490817	416670	350543	229519	121024	445919	222774	223145	111025	38524	72501
B H A R A T P U R STATE	510508	274060	236448	194068	125012	69056	251936	126138	125798	64504	22910	41594
Bharatpur City ...	30784	16902	13882	9962	6393	3569	15781	8811	6970	5041	1698	3343
Bharatpur Tahsil ...	47961	26256	21705	17692	11474	6218	24188	12311	11877	6081	2471	3610
Akhegarh " ...	54779	29265	25514	21342	13819	7523	26634	13148	13486	6803	2298	4505
Biana " ...	66265	35693	30572	25260	16915	8345	32916	16142	16774	8089	2636	5453
Dig " ...	53535	28969	24566	20412	13131	7281	26175	13191	12984	6948	2647	4301
Kaman " ...	30421	16110	14311	11974	7378	4596	15042	7489	7553	3405	1243	2162
Kumher " ...	49037	26348	22689	19155	12385	6770	23799	11691	12108	6083	2272	3811
Nagar " ...	29629	15572	14057	11950	7389	4561	14237	7019	7218	3442	1164	2278
Pahari " ...	17826	9295	8531	7382	4417	2965	8307	4142	4165	2137	736	1401
Rupbas " ...	61476	33171	28305	22909	15020	7889	30392	15248	15144	8175	2903	5272
Weir " ...	68795	36479	32316	26030	16691	9339	34465	16946	17519	8300	2842	5458
DHOLPUR STATE	249677	136428	113249	96443	64556	31887	123790	61890	61900	29444	9982	19462
Dholpur Town ...	13216	6976	6240	4434	2875	1559	6862	3509	3353	1920	592	1328
Gird Tahsil ...	45096	24768	20328	17492	11659	5833	22186	11097	11089	5418	2012	3406
Bari " ...	50429	27852	22577	19740	13433	6317	25359	12672	12687	5330	1767	3573
Baseri " ...	49072	26710	22362	19010	12790	6220	24059	12074	11985	6003	1846	4157
Kolari " ...	41638	22320	19318	15292	9842	5450	21377	10703	10674	4969	1775	3194
Rajakhera " ...	31476	17391	14085	12787	8663	4124	15119	7401	7718	3570	1327	2243
Sir Muthra (Jagir)	18750	10411	8339	7688	5304	2284	8828	4434	4394	2234	673	1561
KARALI STATE	147302	80329	66973	60032	39951	20081	70193	34746	35447	17077	5632	11445
Hazur Tahsil ...	60708	33428	27280	23383	15747	7636	30139	15277	14862	7186	2404	4782
Jirota " ...	31429	16641	14788	13638	8596	5042	14282	6944	7338	3509	1101	2408
Machilpur " ...	23290	12845	10445	9601	6693	2908	11080	5373	5707	2609	779	1830
Mandrail " ...	19163	10294	8869	7935	5247	2688	8955	4274	4681	2273	773	1500
Utgir " ...	12712	7121	5591	5475	3668	1807	5737	2878	2859	1500	575	925
Harauli and Tonk Agency	420332	217600	202732	158802	102772	56030	192706	94506	98200	68824	20322	48502
TONK STATE	225432	116576	108856	85643	54782	30861	105779	52230	53549	34010	9564	2446
In Rajputana ...	110445	57162	53283	39298	25413	13885	53137	26287	26850	18010	5462	12548
Tonk City ...	17367	8897	8470	5355	3406	1949	9478	4785	4693	2534	706	1828
Tonk Pargana ...	43276	22849	20427	15837	10546	5291	20852	10157	10695	6587	2146	4441
Aligarh " ...	14339	7316	7023	5586	3440	2146	6949	3415	3534	1804	461	1343
Nimbahera " ...	35463	18100	17363	12520	8021	4499	15858	7930	7928	7085	2149	4936
In Central India ...	114987	59414	55573	46345	29369	16976	52642	25943	26699	16000	4102	11898
Chabra Pargana ...	33190	17203	15987	13401	8250	5151	15629	7777	7852	4160	1176	2984
Pirawa " ...	22035	11577	10452	8091	5565	2526	10136	4893	5243	3808	1119	2689
Sironj " ...	59762	30634	29128	24853	15554	9299	26877	13273	13604	8032	1807	6225

TABLE VII.

SEX AND CIVIL CONDITION.—(Continued.)

Part II.—By Agencies, States and Tahsils and Main Religions.

A.—Hindu.

AGENCY, STATE AND TAHSIL.	POPULATION.			UNMARRIED.			MARRIED.			WIDOWED.		
	Persons.	Males.	Females.	Persons.	Males.	Females.	Persons.	Males.	Females.	Persons.	Males.	Females.
1	2	3	4	5	6	7	8	9	10	11	12	13
H. & T. Agency.— (Continued.)												
BUNDI STATE ...	156359	80975	75384	60208	39401	20807	68141	33204	34937	28010	8370	19640
Bundi Town ...	14417	7177	7240	4660	3092	1658	7248	3525	3723	2509	650	1859
Arila Tahsil ...	7286	3754	3532	2925	1914	1011	3115	1508	1607	1246	332	914
Armeta " ...	5846	3046	2800	2274	1477	797	2654	1355	1299	918	214	704
Barundhan " ...	14496	7474	7022	5714	3729	1985	6242	3064	3178	2540	681	1859
Deyi " ...	14191	7334	6857	5459	3499	1960	6138	2973	3165	2594	862	1732
Gotra " ...	17200	9140	8060	6597	4425	2172	7385	3638	3747	3218	1077	2141
Gundowli " ...	18172	9406	8766	7443	4805	2638	7788	3708	4080	2941	893	2048
Hindoli " ...	17154	9200	7954	6588	4597	1991	6886	3349	3537	3680	1254	2426
Karwar " ...	11230	5813	5417	4224	2742	1482	5122	2517	2605	1884	554	1330
Lakheri " ...	8699	4471	4228	3676	2304	1372	3667	1775	1892	1356	392	964
Nainwah Town ...	3184	1613	1571	1158	770	388	1415	658	757	611	185	426
Patan Tahsil ...	12516	6304	6212	4609	3036	1773	5600	2730	2870	2107	538	1569
Selore " ...	9015	4696	4319	3422	2306	1116	3757	1847	1910	1836	543	1293
Talwas " ...	2953	1547	1406	1259	795	464	1124	557	567	570	195	375
SHAHPURA (Estate.) ...	38541	20049	18492	12951	8589	4362	18786	9072	9714	6804	2388	4416
Shahpura Town ...	6683	3565	3118	2162	1560	602	3280	1601	1679	1241	404	837
Shahpura Tahsil ...	2526	1287	1239	751	468	283	1178	555	623	597	264	333
Amla " ...	2346	1242	1104	745	490	255	1130	549	581	471	203	268
Dhikola " ...	6168	3262	2906	2112	1428	684	2908	1359	1549	1148	475	673
Kanechan " ...	4110	2152	1958	1400	890	510	2016	992	1024	694	270	424
Kothian " ...	4890	2517	2373	1687	1110	577	2476	1192	1284	727	215	512
Phulia " ...	6567	3370	3197	2204	1447	757	3278	1600	1678	1085	323	762
Sangaria " ...	5251	2654	2597	1890	1196	694	2520	1224	1296	841	234	607
Kotah Agency ...	565674	291616	274058	217990	139522	78468	255034	125774	129260	92650	26320	66330
KOTAH STATE ...	487657	251087	236570	190568	120688	69880	219311	108427	111384	77278	21972	55306
Kotah City ...	23132	12111	11021	6839	4705	2134	11428	6085	5343	4865	1321	3544
NIZAMATS—												
Anta ...	21934	11084	10850	8412	5236	3176	10017	4939	5078	3505	909	2596
Baran ...	29417	14784	14633	10937	6820	4117	13818	6731	7087	4662	1233	3429
Barod ...	14735	7740	6995	5917	3894	2023	6295	3095	3200	2523	751	1772
Digod ...	16239	8370	7869	6106	3900	2206	7338	3656	3682	2795	814	1981
Etawah ...	16821	8727	8094	6625	4059	2566	7652	3849	3803	2544	819	1725
Ghataoli ...	8504	4426	4078	3365	2232	1133	3433	1660	1773	1706	534	1172
Kanwas ...	16375	8561	7814	6531	4266	2265	6900	3424	3476	2944	871	2073
Khanpur ...	17397	8957	8440	7254	4326	2928	7618	3780	3838	2525	851	1674
Kishanganj ...	14542	7655	6887	6116	3846	2270	6412	3201	3211	2014	608	1460
Kunjer ...	14903	7747	7156	6053	3899	2154	6657	3284	3373	2193	564	1629
Ladpura ...	25127	12887	12240	9305	6075	3230	11312	5587	5725	4510	1225	3285
Mangrol ...	24964	12742	12222	9664	6003	3661	11362	5625	5737	3938	1114	2824
Sangod ...	22072	11159	10913	8574	5412	3162	9703	4746	4957	3795	1001	2794
Shergarh ...	19723	10206	9517	7685	4924	2761	9045	4427	4618	2993	855	2138
Taruj ...	17647	9032	8615	7171	4594	2577	7576	3618	3958	2900	820	2080
TAHSILS—												
Asnawar ...	5508	2821	2687	2093	1361	732	2382	1125	1257	1033	235	698
Bakani ...	19878	10336	9542	7860	5066	2794	8898	4299	4608	3120	980	2140
Chechat ...	11655	5978	5677	4306	2892	1414	4937	2419	2518	2412	667	1745
Chipabarod ...	24664	12730	11934	10004	6306	3698	11213	5493	5720	3447	931	2516
Ghatoli ...	11896	6206	5690	5105	3131	1974	5157	2616	2541	1634	459	1175
Iklera ...	11526	5860	5660	4811	2972	1839	5131	2550	2981	1578	338	1240
Manoharthana ...	23024	11797	11227	9652	5944	3708	10630	5102	5528	2742	751	1991
Nahargarh ...	5751	2952	2799	2446	1543	903	2417	1169	1248	888	240	648
Suket ...	7922	4110	3812	2943	1940	1003	3602	1752	1850	1377	418	959
Taleti ...	12995	6900	6095	5433	3386	2047	5996	3057	2939	1566	457	1109
Uprehti ...	8731	4575	4156	3664	2149	1515	3962	1998	1964	1105	428	677
KOTRIS ...	40581	20634	19947	15697	9807	5890	18920	9149	9771	5964	1678	4286

TABLE VII.

SEX AND CIVIL CONDITION. — (Continued.)

Part II.—By Agencies, States and Tahsils and Main Religions.

A.—Hindu.

AGENCY, STATE AND TAHSIL.	POPULATION.			UNMARRIED.			MARRIED.			WIDOWED.		
	Persons.	Males.	Females.	Persons.	Males.	Females.	Persons.	Males.	Females.	Persons.	Males.	Females.
1	2	3	4	5	6	7	8	9	10	11	12	13
Kotah Agency.— (Contd.)												
JHALAWAR STATE	78017	40529	37488	27422	18834	8588	35223	17347	17876	15372	4348	11024
Jhalrapatan (chaoni)	9501	4733	4768	3007	1971	1036	4573	2296	2277	1921	466	1455
Patan Town	5700	2963	2737	1672	1147	525	2813	1470	1343	1215	346	869
Patan Tahsil	14283	7371	6912	5459	3630	1829	6232	3020	3212	2594	721	1871
Awar	8496	4544	3952	2959	2149	810	3685	1804	1881	1852	591	1261
Dag	14714	7704	7010	5289	3683	1606	6590	3237	3353	2835	784	2051
Gangdhar	16877	8824	8053	5973	4133	1840	7618	3740	3878	3286	951	2335
Pachpahar	8446	4390	4056	3063	2121	942	3712	1780	1932	1671	489	1182
Mewar Residency	918632	474286	444346	341269	218951	122318	401281	197183	204098	176082	58152	117930
MEWAR STATE	779676	405725	373951	285843	184209	101634	344108	169375	174733	149725	52141	97584
Udaipur City	29157	14758	14399	9445	6048	3397	14672	7414	7258	5040	1296	3744
Udaipur Tahsil	12918	6666	6252	5232	3349	1883	5630	2761	2879	2056	566	1490
Amst	6764	3589	3175	3139	1686	1453	2733	1442	1291	892	461	431
Asin	10818	5807	5211	3642	2369	1273	5076	2444	2632	2100	794	1306
Bagor	6725	3501	3224	2212	1448	764	3225	1588	1637	1288	465	823
Banera	20005	10415	9590	6466	4189	2277	9860	4798	5062	3679	1428	2251
Bansi	3139	1604	1535	1204	771	433	1296	617	679	639	216	423
Bari Sadri	7093	3653	3440	2707	1672	1035	3152	1602	1550	1234	379	858
Bedla	11674	6239	5435	4168	2771	1397	4963	2495	2468	2543	913	1570
Bednor	13127	7026	6101	4735	3151	1584	6008	2931	3087	2384	954	1430
Begun	10596	5497	5099	3431	2181	1250	4781	2364	2417	2384	952	1432
Bhainsrorgarh	9899	4937	4962	3654	2371	1283	4064	1982	2082	2181	584	1597
Bhilwara	57814	30198	27616	19650	12968	6682	27937	13657	14280	10227	3573	6654
Bhindar	9955	5044	4911	3615	2275	1340	4446	2189	2257	1894	580	1314
Bijoli	6300	3215	3085	2390	1488	902	2891	1394	1497	1019	333	686
Chitor	57406	30105	27301	19406	12544	6862	26888	13196	13692	11112	4365	6747
Choti Sadri	24555	12312	12243	8497	5354	3143	11305	5549	5756	4753	1409	3344
Deogarh	20898	11162	9796	7627	5329	2298	8328	3810	4518	4943	2023	2920
Devasthan	19427	10131	9296	7548	4684	2864	8201	4004	4197	3678	1443	2235
Dhariavad	3135	1543	1592	1480	870	610	1148	554	594	507	119	288
Dilwara	13333	6870	6463	5205	3363	1842	5623	2727	2896	2505	780	1725
Girwa	42653	22252	20401	14542	11051	3491	17552	8828	8724	10559	2373	8186
Gogunda	5168	2671	2497	2193	1400	793	1984	1039	945	991	232	759
Hurra	30337	15845	14492	10317	6783	3534	14362	7027	7335	5658	2035	3423
Jahazpur	30004	55868	14136	9760	6284	3476	13810	6673	7137	6434	2911	3523
Kachola (Shahpura)	11445	6143	5302	4128	2817	1311	5035	2407	2628	2282	919	1363
Kankroli Tahsil	4090	2116	1974	1388	814	574	1536	670	866	1166	632	534
Kanor	7765	4036	3729	3005	1940	1065	3299	1594	1705	1461	502	959
Kapasin	24765	12767	11998	10603	5568	5035	10479	5439	5040	3683	1760	1923
Karjali	1932	981	951	544	277	267	796	403	393	592	301	291
Khamnor	16578	8759	7819	7055	4770	2285	6810	3333	3477	2713	656	2057
Kherwara Bhumat	7613	3948	3665	3713	2153	1560	2862	1459	1403	1038	336	702
Kotharia Tahsil	7014	3652	3362	2522	1627	895	2967	1443	1524	1525	582	943
Kotra Bhumat	4766	2479	2287	2127	1414	713	2042	948	1094	597	117	480
Kumalgarh Tahsil	21378	11518	9860	9009	6295	2714	8549	4268	4281	3820	955	2865
Kurabar	9105	4638	4467	3678	2386	1292	3668	1741	1927	1759	511	1248
Magra (Sarara)	26400	13391	13009	11199	6950	4249	10389	5245	5144	4812	1196	3616
Mandalgarh	29522	15786	13736	10262	6511	3751	13328	6734	6594	5932	2541	3391
Meja	2936	1529	1407	1002	658	344	1364	660	704	570	211	359
Nathdwara	12825	6681	6144	4005	2678	1397	6503	3213	3290	2317	790	1527
Parsoli	2996	1649	1347	1129	765	364	1197	627	570	670	257	413
Rajnagar	18653	9854	8799	8579	4764	3815	7550	3713	3837	2524	1377	1147
Rasmi	23590	12109	11481	8280	5222	3058	10747	5245	5502	4563	1642	2921
Sahran	45835	23996	21839	16312	10591	5721	20255	9955	10300	9268	3450	5818
Salumbar	20842	10394	10448	8204	5224	2980	8361	4057	4304	4277	1113	3164
Sayra	9392	4805	4587	4308	2785	1523	3245	1606	1639	1839	414	1425
Sheopur (Fatehgarh)	635	329	306	170	97	73	276	125	151	189	107	82
Shivrati Tahsil	4020	2069	1951	1392	858	534	1734	867	867	894	344	550
Sirdargarh	2679	1388	1291	964	646	318	1181	558	623	534	184	350

TABLE VII.

SEX AND CIVIL CONDITION.—(Continued.)

Part II.—By Agencies, States and Tahsils and Main Religions.

A.—Hindu.

AGENCY, STATE AND TAHSIL.	POPULATION.			UNMARRIED.			MARRIED.			WIDOWED.		
	Persons.	Males.	Females.	Persons.	Males.	Females.	Persons.	Males.	Females.	Persons.	Males.	Females.
1	2	3	4	5	6	7	8	9	10	11	12	13
M. Residency— (Contd.)												
BANSWARA STATE	47598	23432	24164	19908	12380	7528	18779	9040	9739	8909	2012	6897
Banswara Town ...	4175	1999	2176	1557	952	605	1769	848	921	849	199	650
Kotra Thana ...	1896	969	927	689	398	291	949	475	474	258	96	162
Bangarhi " ...	393	217	176	183	124	59	136	76	60	74	17	57
Bhungra " ...	1652	785	867	702	404	298	687	340	347	263	41	222
Dagardungar " ...	621	315	306	272	164	108	253	125	128	96	26	70
Danpur " ...	403	223	180	179	132	47	163	74	89	61	17	44
Kalinjra " ...	7958	4022	3936	3674	2471	1203	2842	1101	1741	1442	450	992
Khambhera " ...	2641	1322	1319	1118	671	447	1062	532	530	461	119	342
Luharia " ...	8676	4338	4338	3534	2229	1305	3320	1780	1540	1822	329	1493
Partapur " ...	12660	6143	6517	5325	3238	2087	5024	2438	2586	2311	467	1844
Garhi (Jagir) ...	6521	3099	3422	2675	1597	1078	2574	1251	1323	1272	251	1021
KUSALGARH (Estate.)	3802	1666	1636	1521	925	596	1210	616	594	571	125	446
Kusalgarh ...	1792	880	912	793	472	321	674	348	326	325	60	265
Patan Tahsil ...	1510	786	724	728	453	275	536	268	268	246	65	181
PARTABGARH STATE	31977	15759	16218	11230	7048	4182	14461	7079	7382	6286	1632	4654
Partabgarh Town ...	5155	2460	2695	1698	1021	677	2331	1197	1234	1026	242	784
Partabgarh Zilla ...	6533	3267	3266	2303	1497	806	2936	1449	1487	1294	321	973
Bajrangarh " ...	5486	2662	2824	2062	1204	858	2433	1162	1271	991	296	695
Kanora " ...	4477	2265	2212	1534	1013	521	2006	973	1033	937	279	658
Magra " ...	1987	1001	986	679	433	246	903	453	450	405	115	290
Sagthali " ...	8339	4104	4235	2954	1880	1074	3752	1845	1907	1633	379	1254
DUNGARPUR STATE	56081	27704	28377	22767	14389	8378	22723	11073	11650	10591	2242	8349
Dungarpur Town ...	3338	1566	1772	1236	743	493	1480	705	775	622	118	504
Dungarpur Tahsil...	1284	690	594	477	299	178	579	308	271	228	83	145
Aspur Zilla ...	20475	10240	10235	8534	5498	3036	8000	3921	4079	3941	821	3120
Genji " ...	8359	4319	4040	3514	2252	1262	3355	1648	1707	1490	419	1071
Sagwara " ...	22625	10889	11736	9006	5597	3409	9309	4491	4818	4310	801	3569
Detached Tracts of Central India	9618	4889	4729	3040	1944	1096	4586	2249	2337	1992	696	1296
Gangapur of Gwalior	7541	3812	3729	2318	1480	838	3670	1798	1872	1553	534	1019
Nandwas of Indore	2077	1077	1000	722	464	258	916	451	465	439	162	277

TABLE VII.

SEX AND CIVIL CONDITION.

Part II.—By Agencies, States and Tahsils and Main Religions.

B.—Musalman.

TABLE VII.

SEX AND CIVIL CONDITION.

Part II.—By Agencies, States and Tahsils and Main Religions.

B.—Musalman.

AGENCY, STATE AND TAHSIL.	POPULATION.			UNMARRIED.			MARRIED.			WIDOWED.		
	Persons.	Males.	Females.	Persons.	Males.	Females.	Persons.	Males.	Females.	Persons.	Males.	Females.
1	2	3	4	5	6	7	8	9	10	11	12	13
Rajputana Agency,	937465	490646	446819	403833	242564	161269	429120	215097	214023	104512	32985	71527
Bikaner Agency and State. ...	66,050	35,258	30,792	31,446	19,217	12,229	27,675	13,963	13,712	6,929	2,078	4,851
Bikaner City ...	10,191	5,376	4,815	3,935	2,477	1,458	4,969	2,567	2,402	1,287	332	955
Bikaner Tahsil ...	6,513	3,559	2,954	3,358	2,116	1,242	2,461	1,213	1,248	694	230	464
Anupgarh " ...	4,365	2,363	2,002	2,507	1,503	1,004	1,461	739	722	397	121	276
Bahadran " ...	2,290	1,240	1,050	1,009	628	381	1,044	548	496	237	64	173
Churu " ...	5,919	2,944	2,975	2,575	1,538	1,037	2,638	1,352	1,386	706	154	552
Dungargarh " ...	330	180	150	148	86	62	154	83	71	28	11	17
Hanumangarh " ...	4,495	2,451	1,954	2,367	1,457	910	1,664	864	800	374	130	244
Lunkaransar " ...	2,812	1,566	1,246	1,503	931	572	1,009	521	488	300	114	186
Mirzawala " ...	5,834	3,145	2,689	3,432	2,002	1,430	1,992	1,031	961	410	112	298
Nohar " ...	2,778	1,497	1,281	1,256	752	504	1,234	643	591	288	102	186
Rajgarh " ...	2,828	1,452	1,376	1,182	733	449	1,304	619	685	342	100	242
Ratangarh " ...	2,730	1,381	1,349	1,134	686	448	1,333	616	717	263	79	184
Reni " ...	1,960	983	977	887	514	373	820	390	430	253	79	174
Sardarshahr " ...	2,635	1,468	1,167	1,122	722	400	1,205	647	558	308	99	209
Sujargarh " ...	3,236	1,684	1,552	1,326	815	511	1,534	755	779	376	114	262
Suratgarh " ...	3,245	1,801	1,444	1,783	1,073	710	1,182	621	561	280	107	173
Surpura " ...	1,617	920	697	683	454	229	758	406	352	176	60	116
Tibbi " ...	2,362	1,248	1,114	1,239	730	509	913	448	465	210	70	140
W. R. S. Residency	174,005	92,429	81,576	83,071	49,552	33,519	69,581	34,944	34,637	21,353	7,933	13,420
MARWAR STATE ...	149,419	78,603	70,816	70,157	41,137	29,020	60,486	30,350	30,136	18,776	7,116	11,660
Jodhpur City ...	12,861	6,023	6,838	7,497	4,340	3,157	4,223	1,331	2,892	1,141	352	789
Jodhpur (Pargana) ...	7,509	4,254	3,255	3,112	1,937	1,175	3,388	1,776	1,612	1,009	541	468
Baligodwar " ...	2,209	1,233	976	946	469	477	1,037	640	397	226	124	102
Bilara " ...	3,350	1,717	1,633	1,295	693	602	1,682	858	824	373	166	207
Desuri " ...	1,988	1,072	916	758	471	287	996	528	468	234	73	161
Didwana " ...	6,867	3,527	3,340	3,275	1,864	1,411	2,448	1,283	1,165	1,144	380	764
Jaitaran " ...	4,377	2,360	2,017	1,692	1,068	624	1,922	1,058	864	763	234	529
Jalor " ...	10,317	5,215	5,102	5,014	2,739	2,275	3,841	1,797	2,044	1,462	679	783
Jaswantpura " ...	2,499	1,346	1,153	1,086	670	416	920	489	431	493	187	306
Malani " ...	21,644	11,899	9,745	11,431	6,735	4,696	7,656	4,492	3,164	2,557	672	1,885
Maroth " ...	1,663	930	733	658	430	228	834	444	390	171	56	115
Merta " ...	7,700	4,106	3,594	3,478	1,982	1,496	3,024	1,558	1,466	1,198	566	632
Nagaur " ...	14,997	7,565	7,432	5,584	3,079	2,505	7,356	3,640	3,716	2,057	846	1,211
Nawa " ...	3,705	1,958	1,747	1,470	857	613	1,891	1,008	883	344	93	251
Pachbadra " ...	3,285	1,772	1,513	1,557	998	559	1,297	623	674	431	151	280
Pali " ...	3,944	2,115	1,829	1,711	923	788	1,376	798	578	857	394	463
Parbatsar " ...	6,287	3,318	2,969	2,577	1,411	1,166	3,153	1,704	1,449	557	203	354
Phalodi " ...	4,574	2,465	2,109	2,478	1,233	1,245	1,703	1,023	680	393	209	184
Sachor " ...	7,543	4,099	3,444	3,745	2,645	1,100	2,822	1,148	1,674	976	306	670
½ Sambhar (Marwar) ...	1,844	950	894	706	419	287	921	468	453	217	63	154
Sankra Pargana ...	3,916	2,108	1,808	1,969	1,255	714	1,505	734	771	442	119	323
Sheo " ...	7,085	3,779	3,306	4,090	2,576	1,514	2,240	990	1,250	755	213	542
Shergarh " ...	2,873	1,638	1,235	1,254	845	409	1,288	680	608	331	113	218
Siwana " ...	979	524	455	415	253	162	454	232	222	110	39	71
Sojat " ...	5,493	2,630	2,773	2,356	1,245	1,114	2,509	1,048	1,461	535	337	198
JAISALMER STATE	18,648	1,0463	8,185	10,439	6,868	3,571	6,165	2,969	3,196	2,044	626	1,418
Jaisalmer Town	1,349	766	583	603	406	197	528	289	239	218	71	147
Jaisalmer Pargana	909	525	384	537	366	171	268	130	138	104	29	75
Bap " ...	694	365	329	359	219	140	248	122	126	87	24	63
Barawabuyali " ...	254	142	112	159	107	52	69	26	43	26	9	17
Devikot " ...	598	333	265	326	205	121	220	114	106	52	14	38
Dewa " ...	376	237	139	213	152	61	122	71	51	41	14	27
Feteagarh " ...	920	512	408	531	367	164	301	124	177	88	21	67
Kharakbunyal " ...	2,931	1,717	1,214	1,709	1,178	531	936	441	495	286	98	188
Kishengarh " ...	316	173	143	172	110	62	105	52	53	39	11	28
Lakha " ...	532	284	248	279	174	105	187	93	94	66	17	49
Mayajalar " ...	288	162	126	174	117	57	81	33	48	33	12	21
Mohangarh-Nachna Pargana ...	2,176	1,239	937	1,255	843	412	693	341	352	228	55	173

TABLE VII.

SEX AND CIVIL CONDITION.

Part II.—By Agencies, States and Tahsils and Main Religions.

B.—Musalman.

AGENCY, STATE AND TAHSIL.	POPULATION.			UNMARRIED.			MARRIED.			WIDOWED.		
	Persons.	Males.	Females.	Persons.	Males.	Females.	Persons.	Males.	Females.	Persons.	Males.	Females.
1	2	3	4	5	6	7	8	9	10	11	12	13
JAISALMER STATE —(Contd.)												
Nokh Pargana	1,613	954	659	868	605	263	567	287	280	178	62	116
Ramgarh "	248	136	112	139	85	54	79	41	38	30	10	20
Samkhaba "	1,828	969	859	1,112	689	423	536	227	309	180	53	127
Shahagarh-Ghotru "	3,247	1,752	1,495	1,806	1,121	685	1,097	516	581	344	115	229
Tanot "	369	197	172	197	124	73	128	62	66	44	11	33
SIROHI STATE ...	5,938	3,363	2,575	2,475	1,547	928	2,930	1,625	1,305	533	191	342
Sirohi Tahsil ...	312	155	157	116	63	53	167	86	81	29	6	23
Abu " ...	698	421	277	260	176	84	373	218	155	65	27	38
" Bazar & villages	473	267	206	176	115	61	247	135	112	50	17	33
" Civil station ...	193	137	56	66	51	15	113	76	37	14	10	4
" Sanitarium ...	32	17	15	18	10	8	13	7	6	1	...	1
Anadra Tahsil ...	105	63	42	49	32	17	48	26	22	8	5	3
Bhakhar " ...	11	10	1	9	9	...	2	1	1
Erinpura Cantt. ...	489	307	182	202	142	60	257	152	105	30	13	17
Jhora Tahsil ...	196	111	85	81	51	30	94	51	43	21	9	12
Karari " ...	1,914	1,040	874	809	487	322	939	503	436	166	50	116
Madar " ...	542	268	274	271	149	122	225	107	118	46	12	34
Magra " ...	173	105	68	76	48	28	78	50	28	19	7	12
Pamera " ...	131	77	54	39	23	16	80	50	30	12	4	8
Pindwara " ...	336	238	98	114	81	33	193	138	55	29	19	10
Posalia " ...	140	79	61	63	41	22	64	33	31	13	5	8
Rohera " ...	222	127	95	109	64	45	85	47	38	28	16	12
Santpur " ...	250	147	103	110	77	33	124	64	60	16	6	10
Sheoganj " ...	419	215	204	167	104	63	201	99	102	51	12	39
Jaipur Residency	200,374	104,495	95,879	78,573	48,600	29,973	99,242	49,391	49,851	22,559	6,504	16,055
JAIPUR STATE ...	193,044	100,663	92,381	76,079	47,006	29,073	95,471	47,480	47,991	21,494	6,177	15,317
Jaipur City ...	40,386	20,984	19,402	15,162	9,174	5,988	20,369	10,309	10,060	4,855	1,501	3,354
Jaipur Nizamat ...	19,415	10,552	8,863	7,496	4,879	2,617	9,764	4,978	4,785	2,155	695	1,460
Jaipur Tahsil	6,786	3,985	2,801	2,505	1,739	766	3,541	1,965	1,576	740	281	459
Chaksu "	2,584	1,403	1,181	898	606	292	1,318	676	642	368	121	247
Jamua Ramgarh "	5,390	2,768	2,622	2,208	1,389	819	2,621	1,224	1,397	561	155	406
Kalegh "	4,655	2,396	2,259	1,885	1,145	740	2,284	1,113	1,171	486	138	348
Bandikui Nizamat—												
Bandikui Tahsil ...	1,855	1,004	851	761	449	312	961	516	445	133	39	94
Dausa Nizamat ...	7,742	4,137	3,605	2,947	1,830	1,117	3,937	2,027	1,910	858	280	578
Dausa Tahsil ...	3,167	1,716	1,451	1,196	766	430	1,632	836	796	339	114	225
Baswa " ...	1,583	830	753	623	386	237	760	378	382	200	66	134
Lalsot " ...	2,405	1,272	1,133	898	529	369	1,249	659	590	258	84	174
Sikrai " ...	587	319	268	230	149	81	296	154	142	61	16	45
Gangapur Nizamat ...	2,472	2,329	1,943	1,785	1,150	635	2,056	1,052	1,004	431	127	304
Gangapur Tahsil ...	2,105	1,133	972	864	539	325	1,021	540	481	220	54	166
Bamaniawas " ...	406	221	185	175	106	69	182	96	86	49	19	30
Wazirpur " ...	1,761	975	786	746	505	241	853	416	437	162	54	108
Hindaun Nizamat ...	11,649	6,085	5,564	4,603	2,815	1,788	5,810	2,939	2,871	1,236	331	905
Hindaun Tahsil ...	4,111	2,120	1,991	1,614	945	669	2,023	1,044	979	474	131	343
Ghonsla " ...	823	477	346	319	214	105	442	240	202	62	23	39
Mahwa " ...	1,845	1,006	839	760	488	272	888	455	433	197	63	134
Ratanzila " ...	1,000	553	447	394	257	137	541	279	262	65	17	48
Toda Bhim " ...	2,644	1,313	1,331	1,027	606	421	1,309	634	675	308	73	235
Walghat " ...	1,226	616	610	489	305	184	607	287	320	130	24	106

TABLE VII.

SEX AND CIVIL CONDITION.—(Continued.)

Part II.—By Agencies, States and Tahsils and Main Religions.

B.—Musalman.

AGENCY, STATE AND TAHSIL.	POPULATION.			UNMARRIED.			MARRIED.			WIDOWED.		
	Persons.	Males.	Females.	Persons.	Males.	Females.	Persons.	Males.	Females.	Persons.	Males.	Females.
1	2	3	4	5	6	7	8	9	10	11	12	13
Jaipur Residency —(Contd). JAIPUR STATE.— (Contd.)												
Kot Kasim Nizamat—												
Kot Kasim Tahsil ...	2,423	1,182	1,241	1,006	570	436	1,133	538	595	284	74	210
Madhopur Nizamat ...	14,364	7,661	6,703	5,978	3,804	2,174	6,539	3,305	3,234	1,847	552	1,295
Sawai Madhopur ...	6,081	3,214	2,867	2,637	1,644	993	2,661	1,367	1,294	783	203	580
Barwara (Thikana) ...	507	278	229	186	125	61	235	123	112	86	30	56
Bonli ...	2,444	1,245	1,199	892	548	344	1,190	572	618	362	125	237
Isarda (Thikana) ...	439	246	193	174	115	59	214	113	101	51	18	33
Khandar ...	468	281	187	182	127	55	201	121	80	85	33	52
Malarna ...	4,425	2,397	2,028	1,907	1,245	662	2,038	1,009	1,029	480	143	337
Malpura Nizamat ...	5,356	2,891	2,465	1,753	1,137	616	2,846	1,485	1,361	757	269	488
Malpura ...	3,035	1,635	1,400	984	641	343	1,655	854	801	396	140	256
Newai ...	806	438	368	276	168	108	428	236	192	102	34	68
Toda Raisingh ...	1,515	818	697	493	328	165	763	395	368	259	95	164
Sambhar Nizamat ...	10,210	5,528	4,682	3,839	2,421	1,418	5,282	2,773	2,509	1,089	334	755
½ Sambhar ...	1,843	949	894	707	420	287	921	467	454	215	62	153
Danta Ramgarh ...	3,720	2,055	1,665	1,495	932	563	1,907	1,019	888	318	104	214
Mauzarnabad ...	1,690	877	813	587	376	211	878	435	443	225	66	159
Naraina ...	2,424	1,332	1,092	869	561	308	1,302	702	600	253	69	184
Phagi ...	533	315	218	181	132	49	274	150	124	78	33	45
Shaikhawati Nizamat ...	29,343	14,883	14,460	11,837	7,292	4,545	14,456	6,831	7,625	3,050	760	2,290
Jhunjhunu ...	26,106	13,181	12,925	10,541	6,469	4,072	12,838	6,041	6,797	2,727	671	2,056
Udeypur ...	3,237	1,702	1,535	1,296	823	473	1,618	790	828	323	89	234
Torawati Nizamat ...	11,343	5,770	5,573	4,598	2,721	1,877	5,196	2,751	2,945	1,049	298	751
Bairath ...	2,613	1,319	1,294	1,105	617	488	1,279	628	651	229	74	155
Khandela ...	3,825	1,842	1,983	1,496	895	601	1,938	853	1,085	591	94	297
Sawai Ramgarh ...	4,905	2,609	2,296	1,997	1,209	788	2,479	1,270	1,209	429	130	299
Thikanas ...	34,686	17,657	17,029	14,314	8,764	5,550	16,622	7,976	8,646	3,750	917	2,833
Khetri ...	10,569	5,291	5,278	4,453	2,664	1,789	5,005	2,346	2,659	1,111	281	830
Sikar ...	23,083	11,756	11,277	9,489	5,861	3,628	11,062	5,332	5,730	2,482	563	1,919
Unjara ...	1,084	610	474	372	239	133	555	298	257	157	73	84
KISHANGARH STATE ...	7,169	3,751	3,418	2,439	1,561	878	3,688	1,869	1,819	1,042	321	721
Kishangarh Town ...	2,889	1,498	1,391	911	578	333	1,544	801	743	434	119	315
Kishangarh Tahsil ...	1,518	828	690	600	399	201	711	360	351	207	69	138
Arain ...	376	198	178	136	88	48	179	92	87	61	18	43
Rupnagar ...	1,134	568	566	410	246	164	567	265	302	157	57	100
Sarwar ...	1,252	659	593	382	250	132	687	351	336	183	58	125
LAWA (Estate).—												
LAWA ...	161	81	80	55	33	22	83	42	41	23	6	17
Alwar Agency and State ...	204,947	106,053	98,894	91,989	53,636	38,353	94,524	46,683	47,841	18,434	5,734	12,700
Alwar City ...	15,758	8,222	7,536	5,999	3,520	2,479	8,014	4,132	3,882	1,745	570	1,175
Alwar Tahsil ...	35,518	18,354	17,164	16,377	9,505	6,872	16,183	7,970	8,213	2,958	879	2,079
Bahror ...	4,125	1,997	2,128	1,677	935	742	2,019	920	1,099	429	142	287
Bansur ...	3,275	1,647	1,628	1,415	797	618	1,537	740	787	333	110	223
Govindgarh ...	10,458	5,393	5,065	4,609	2,701	1,908	4,805	2,377	2,428	1,044	315	729

TABLE VII.

SEX AND CIVIL CONDITION.—(Continued.)

Part II.—By Agencies, States and Tahsils and Main Religions.

B.—Musalman.

AGENCY, STATE AND TAHSIL.	POPULATION.			UNMARRIED.			MARRIED.			WIDOWED.		
	Persons.	Males.	Females.	Persons.	Males.	Females.	Persons.	Males.	Females.	Persons.	Males.	Females.
1	2	3	4	5	6	7	8	9	10	11	12	13
Alwar Agency and State.—(Contd.)												
Katunbar Tahsil ...	3,478	1,864	1,614	1,535	976	559	1,626	793	833	317	95	222
Kishengarh " ...	34,115	17,603	1,6512	15,773	9,081	6,692	15,388	7,571	7,817	2,954	951	2,003
Lachmangarh " ...	11,672	5,947	5,725	5,464	3,102	2,362	5,194	2,542	2,652	1,014	303	711
Mandawar " ...	11,787	6,000	5,787	5,270	3,147	2,123	5,417	2,579	2,838	1,100	274	826
Rajgarh " ...	5,209	2,666	2,543	2,176	1,220	956	2,538	1,298	1,240	495	148	347
Ramgarh " ...	32,048	16,488	15,560	14,444	8348	6,096	14,554	7,208	5,346	3,050	932	2,118
Thanaghazi " ...	1,559	866	693	593	350	243	855	483	372	111	33	78
Tijara " ...	35,646	18,848	16,798	16,539	9,881	6,658	16,251	7,997	8,254	2,856	970	1,386
Nimrana (Estate.) ...	299	158	141	118	73	45	153	73	80	28	12	16
Eastern Rajputana States Agency	140,533	73,787	66,751	59,834	36,040	23,794	63,182	33,165	33,017	14,522	4,582	9,940
B H A R A T P U R STATE	112,621	59,203	53,418	48,480	29,084	19,396	52,983	26,495	26,438	11,208	3,624	7,584
Bharatpur City ...	11,964	6,353	5,611	4,559	2,745	1,814	5,856	3,075	2,781	1,549	533	1,016
Bharatpur Tahsil ...	3,339	1,966	1,373	1,290	832	458	1,706	975	731	343	159	184
Akhengarh " ...	4,161	2,109	2,052	1,683	1,028	655	2,026	953	1,073	452	128	324
Biana " ...	4,845	2,554	2,291	1,902	1,190	712	2,390	1,192	1,198	553	172	381
Dig " ...	8,092	4,341	3,751	3,572	2,161	1,411	3,769	1,923	1,846	751	257	494
Kaman " ...	17,194	8,969	8,225	7,964	4,764	3,200	7,680	3,737	3,943	1,510	468	1,082
Kumher " ...	3,179	1,691	1,488	1,319	781	538	1,576	811	765	284	99	185
Nagar " ...	21,922	11,376	10,646	9,698	5,728	3,970	10,110	4,904	5,206	2,114	644	1,470
Pahari " ...	27,984	14,620	13,364	12,554	7,396	5,158	12,835	6,398	6,437	2,595	826	1,769
Rupbas " ...	5,041	2,734	2,307	2,058	1,310	748	2,444	1,248	1,196	539	176	363
Weir " ...	4,900	2,590	2,310	1,881	1,149	732	2,541	1,279	1,262	478	162	316
DHOLPUR STATE...	18,920	9,826	9,094	7,692	4,667	3,025	9,008	4,504	4,504	2,220	655	1,565
Dholpur Town ...	6,034	3,064	2,970	2,587	1,538	1,049	2,700	1,326	1,374	747	200	547
Gird Tahsil ...	2,288	1,246	1,042	816	515	301	1,227	646	581	245	85	160
Bari " ...	4,555	2,164	2,391	1,865	1,070	795	2,135	964	1,171	555	130	425
Baseri " ...	1,752	985	767	696	461	235	874	459	415	182	65	117
Kolari " ...	2,055	1,139	916	808	492	316	1,043	569	474	204	78	126
Rajakhera Tahsil ...	1,135	623	512	454	280	174	542	285	257	139	58	81
Sir Muthra (Jagir) ...	1,101	605	496	466	311	155	487	255	232	148	39	109
KARAU LI STATE ...	8,997	4,758	4,239	3,662	2,289	1,373	4,241	2,166	2,075	1,094	303	791
Hazur Tahsil ...	6,460	3,387	3,073	2,603	1,623	980	3,029	1,539	1,490	828	225	603
Jirota " ...	1,150	599	551	495	292	203	547	269	278	108	38	70
Machilpur " ...	722	386	336	307	192	115	343	173	170	72	21	51
Mandrail " ...	500	275	225	191	135	56	238	128	110	71	12	59
Utgir " ...	165	111	54	66	47	19	84	57	27	15	7	8
Harauti and Tonk Agency	51,987	26,388	25,599	21,071	12,466	8,605	24,305	12,273	12,032	6,611	1,649	4,962
TONK STATE	41,090	20,750	20,340	17,295	10,068	7,227	18,865	9,553	9,312	4,930	1,129	3,801
In Rajputana ...	27,676	13,753	13,923	11,413	6,512	4,901	12,975	6,500	6,475	3,288	741	2,547
Tonk City ...	20,571	9,644	10,927	8,740	4,796	3,944	9,357	4,417	4,940	2,474	431	2,043
Tonk Pargana ...	2,416	1,519	897	891	619	272	1,276	809	467	249	91	158
Aligarh " ...	1,880	982	898	799	466	333	862	442	420	219	74	145
Nimbahera Pargana, ...	2,809	1,608	1,201	983	631	352	1,480	832	648	346	145	201
In Central India ...	13,414	6,997	6,417	5,882	3,556	2,326	5,890	3,053	2,837	1,642	388	1,254
Chabra Pargana ...	2,698	1,462	1,236	1,034	617	417	1,351	768	583	313	77	236
Pirawa " ...	3,127	1,074	1,053	828	516	312	1,004	498	506	295	60	335
Sironj " ...	8,589	4,461	4,128	4,020	2,423	1,597	3,535	1,787	1,748	1,034	251	783

TABLE VII.

SEX AND CIVIL CONDITION.—(Continued.)

Part II.—By Agencies, States and Tahsils and Main Religions.

B.—Musalman.

AGENCY, STATE AND TAHSIL.	POPULATION.			UNMARRIED.			MARRIED.			WIDOWED.		
	Persons.	Males.	Females.	Persons.	Males.	Females.	Persons.	Males.	Females.	Persons.	Males.	Females.
1	2	3	4	5	6	7	8	9	10	11	12	13
H. & T. Agency (Contd.)												
BUNDI STATE ...	8,377	4,340	4,037	2,994	1,892	1,102	4,080	2,046	2,034	1,303	402	901
Bundi Town ...	4,030	2,021	2,009	1,448	887	561	1,987	981	1,006	595	153	442
Arila Tahsil ...	389	208	181	153	96	57	187	94	93	49	18	31
Arneta " ...	20	14	6	5	3	2	12	9	3	3	2	1
Barundhan " ...	338	191	147	124	84	40	168	91	77	46	16	30
Deyi " ...	390	208	182	127	74	53	197	104	93	66	30	36
Gotra " ...	445	246	199	155	111	44	210	104	106	80	31	49
Gundowli " ...	136	91	45	45	33	12	67	43	24	24	15	9
Hindoli " ...	703	370	333	226	151	75	323	162	161	154	57	97
Karwar " ...	391	195	196	135	83	52	186	91	95	70	21	49
Lakheri " ...	212	115	97	84	59	25	94	46	48	34	10	24
Nainwah Town ...	575	291	284	215	143	72	278	126	152	82	22	60
Patan Tahsil ...	578	290	288	228	135	93	282	140	142	68	15	53
Selore " ...	146	86	60	40	27	13	81	51	30	25	8	17
Talwas " ...	24	14	10	9	6	3	8	4	4	7	4	3
SHAHUPURA (Estate.)	2,520	1,298	1,222	782	506	276	1,360	674	686	378	118	260
Shahpura Town ...	1,714	850	864	525	333	192	926	445	481	263	72	191
Shahpura Tahsil ...	28	14	14	10	7	3	12	6	6	6	1	5
Amli " ...	26	17	9	10	6	4	13	9	4	3	2	1
Dhikola " ...	106	57	49	30	17	13	56	29	27	20	11	9
Kanechan " ...	41	24	17	19	16	3	19	7	12	3	1	2
Kothian " ...	272	156	116	80	55	25	152	85	67	40	16	24
Phulia " ...	211	122	89	67	48	19	119	64	55	25	10	15
Sangaria " ...	122	58	64	41	24	17	63	29	34	18	5	13
Kotah Agency ...	46,792	2,4236	22,556	18,297	11,224	7,073	21,573	11,021	10,552	6,922	1,991	4,931
KOTAH STATE ...	37,947	19,726	18,151	14,972	9,178	5,794	17,506	9,015	8,491	5,469	1,603	3,866
Kotah City ...	9,027	4,569	4,458	3,334	2,078	1,256	4,205	2,135	2,070	1,488	356	1,132
NIZAMATS.—												
Anta ...	1,451	741	710	532	325	207	694	343	351	225	73	152
Baran ...	2,533	1,287	1,246	965	582	383	1,234	606	628	334	99	235
Barod ...	915	467	448	332	190	142	432	224	208	151	53	98
Digod ...	834	490	344	351	232	119	383	210	173	100	48	52
Etawah ...	667	342	325	270	149	121	303	158	144	95	35	60
Ghataoli ...	441	253	188	169	105	64	189	110	79	83	38	45
Kanwas ...	783	421	362	310	189	121	359	194	165	114	38	76
Khanpur ...	752	394	358	306	185	121	341	181	160	105	28	77
Kishanganj ...	498	292	206	225	147	78	212	125	87	61	20	41
Kunjer ...	528	301	227	208	137	71	256	147	109	64	17	47
Ladpura ...	2,600	1,334	1,266	1,018	632	386	1,216	589	627	366	113	253
Mangrol ...	2,152	1,075	1,077	907	508	399	976	497	479	269	70	199
Sangod ...	1,488	776	712	634	381	253	648	343	305	306	52	154
Shergarh ...	1,461	787	674	578	368	210	665	350	315	218	69	149
Taruj ...	682	352	330	260	146	114	338	179	159	84	27	57
TAHSILS.—												
Asnawar ...	262	154	108	92	62	30	141	80	61	29	12	17
Bakani ...	1,080	559	521	427	256	171	520	261	259	133	42	91
Chechat ...	762	389	373	288	163	125	362	190	172	112	36	76
Chipabarod ...	1,496	781	715	622	380	242	686	342	344	188	59	129
Ghatoli ...	462	235	227	177	104	73	219	110	109	66	21	45
Iklera ...	796	445	351	320	207	113	375	207	168	101	31	70
Manoharthana ...	1,733	937	796	795	492	303	725	369	356	213	76	137
Nahargarh ...	272	148	124	137	74	63	107	62	45	28	12	16
Suket ...	401	204	197	164	104	60	171	81	90	66	19	47
Taleti ...	625	319	306	265	153	112	255	137	118	105	29	76
Uprehti ...	283	183	100	120	92	28	123	73	50	40	18	22
KOTRIS ...	2,963	1,561	1,402	1,166	737	429	1,372	712	660	425	112	313

TABLE VII.

SEX AND CIVIL CONDITION.—(Continued.)

Part II.—By Agencies, States and Tahsils and Main Religions.

B.—Musalman.

AGENCY, STATE AND TAHSIL.	POPULATION.			UNMARRIED.			MARRIED.			WIDOWED.		
	Persons.	Males.	Females.	Persons.	Males.	Females.	Persons.	Males.	Females.	Persons.	Males.	Females.
1	2	3	4	5	6	7	8	9	10	11	12	13
Kotah Agency.— (Contd.)												
JHALAWAR STATE.	8,845	4,440	4,405	3,325	2,046	1,279	4,067	2,006	2,081	1,453	388	1,066
Jhalrapatan (chaoni)	4,402	2,116	2,286	1,649	1,010	639	1,987	941	1,046	766	165	601
Patan Town ...	1,592	792	800	605	373	232	744	348	396	243	71	172
Patan Tahsil ...	371	234	137	123	83	40	187	113	74	61	38	23
Awar " ...	271	150	121	110	61	49	126	76	50	35	13	22
Dag " ...	812	405	407	304	177	127	400	201	199	108	27	81
Gangdhar " ...	872	457	415	327	200	127	401	205	196	144	52	92
Pachpabar " ...	525	286	239	207	142	65	222	122	100	96	22	74
Mewar Residency.	52,772	28,000	24,772	19,552	11,829	7,723	26,038	13,657	12,381	7,182	2,514	4,668
MEWAR STATE ...	40,072	21,423	18,649	14,387	8,762	5,625	20,063	10,574	9,489	5,622	2,087	3,535
Udaipur City ...	2,585	4,828	4,757	3,580	2,123	1,457	4,729	2,344	2,385	1,276	361	915
Udaipur Tahsil ...	403	249	154	137	84	53	227	146	81	39	19	20
Amet " ...	252	136	116	94	59	35	124	67	57	34	10	24
Asin " ...	410	223	187	151	104	47	196	96	100	63	23	40
Bagor " ...	135	60	75	31	15	16	78	37	41	26	8	18
Banera " ...	1,369	709	660	459	274	185	683	339	344	227	96	131
Bansi " ...	110	68	42	50	33	17	45	29	16	15	6	9
Bari Sadri " ...	605	321	284	206	116	90	343	179	164	56	26	30
Bedla " ...	247	149	98	81	54	27	133	81	52	33	14	19
Bednor " ...	424	222	202	132	79	53	227	123	104	65	20	45
Begun " ...	778	405	373	263	154	109	394	199	195	121	52	69
Bhainsrorgarh " ...	283	162	121	102	68	34	133	74	59	48	20	28
Bhilwara Tahsil ...	4,084	2,253	1,831	1,567	990	517	2,068	1,049	1,019	509	214	295
Bhindar " ...	765	378	387	250	154	96	444	207	237	71	17	54
Bijoli " ...	143	77	66	66	36	30	60	33	27	17	8	9
Chitor " ...	2,880	1,524	1,356	998	488	510	1,466	835	631	416	201	215
Choti Sadri " ...	1,162	630	532	433	272	161	606	315	291	123	43	80
Deogarh " ...	927	491	436	329	207	122	463	240	223	135	44	91
Devasthan " ...	190	115	75	62	38	24	91	49	42	37	28	9
Dhariavad " ...	102	66	36	39	31	8	51	30	21	12	5	7
Dilwara " ...	340	184	156	141	87	54	152	76	76	47	21	26
Girwa " ...	1,137	655	482	384	235	149	585	341	244	168	79	89
Gogunda " ...	133	72	61	59	36	23	63	34	29	11	2	9
Hurra " ...	1,062	642	420	370	271	99	544	311	233	148	60	88
Jahazpur " ...	1,663	909	754	614	395	219	817	441	376	232	73	159
Kachola (Shahpura) ...	173	102	71	50	36	14	91	50	41	32	16	16
Kankroli Tahsil ...	209	116	93	60	35	25	91	55	36	58	26	32
Kanor " ...	449	229	220	143	83	60	260	121	129	56	25	31
Kapasin " ...	1,027	523	504	342	233	109	474	241	233	211	49	162
Karjali " ...	12	6	6	3	1	2	7	5	2	2	...	2
Khamnor " ...	144	67	77	58	25	33	67	35	32	19	7	12
Kherwara Bhumat ...	669	396	273	303	184	119	304	188	116	62	24	38
Kotharia Tahsil ...	89	52	37	30	19	11	36	21	15	23	12	11
Kotra Bhumat ...	345	202	143	145	90	55	178	105	73	22	7	15
Kumalgarh Tahsil ...	339	191	148	110	74	36	200	103	97	29	14	15
Kurabar " ...	224	132	92	90	60	30	106	62	44	28	10	18
Magra (Sarara) " ...	739	497	242	253	190	73	397	264	133	79	43	36
Mandalgarh Tahsil ...	1,371	751	620	466	282	184	636	352	284	269	117	152
Meja " ...	79	39	40	27	17	10	38	17	21	14	5	9
Nathdwara " ...	796	423	373	272	153	119	411	204	207	113	66	47
Parsoli " ...	83	49	34	30	20	10	37	20	17	16	9	7
Rajnagar " ...	476	232	244	204	99	105	226	114	112	46	19	27
Rasmi " ...	876	434	442	285	173	112	434	211	223	157	50	107
Sahran " ...	1,479	779	700	424	251	173	780	439	341	275	89	186
Salumbar " ...	1,130	583	547	477	289	188	496	252	244	157	42	115
Sayra " ...	41	25	16	17	13	4	17	11	6	7	1	6
Sheopur(Fatehgarh) ...	21	12	9	7	4	3	12	7	5	2	1	1
Shivrati Tahsil ...	32	17	15	10	7	3	18	9	9	4	1	3
Sirdargarh " ...	80	38	42	33	21	12	35	13	22	12	4	8

TABLE VII.

SEX AND CIVIL CONDITION.—(Continued.)

Part II.—By Agencies, States and Tahsils and Main Religions.

B.—Musalman.

AGENCY, STATE AND TAHSIL.	POPULATION.			UNMARRIED.			MARRIED.			WIDOWED.		
	Persons.	Males.	Females.	Persons.	Males.	Females.	Persons.	Males.	Females.	Persons.	Males.	Females.
1	2	3	4	5	6	7	8	9	10	11	12	13
M. Residency.— (Contd.)												
BANSWARA STATE	4,077	2,063	2,014	1,598	908	690	2,020	1,056	964	459	99	360
Banswara Town ...	1,968	937	1,031	724	412	312	999	479	520	245	46	199
Kotra Thana ...	135	74	61	59	32	27	66	37	29	10	5	5
Bangarhi " ...	28	22	6	10	9	1	15	10	5	3	3	...
Bhuogra " ...	123	57	66	60	29	31	48	24	24	15	4	11
Dagardungar " ...	23	16	7	12	9	3	8	6	2	3	1	2
Dasapur " ...	43	22	20	17	10	7	19	11	8	6	1	5
Kalinjra " ...	277	156	121	102	57	45	141	91	50	34	8	26
Khambhera " ...	108	55	53	44	21	23	56	31	25	8	3	5
Luharia " ...	201	122	79	84	47	37	105	71	34	12	4	8
Partapur " ...	632	323	309	233	136	97	333	175	158	66	12	54
Garhi (Jagir) ...	540	279	261	253	146	107	230	121	109	57	12	45
KUSALGARH (Estate.) ...	591	324	267	280	165	115	242	138	104	69	21	48
Kusalgarh ...	416	214	202	199	109	90	165	90	75	52	15	37
Patan Tahsil ...	175	110	65	81	56	25	77	48	29	17	6	11
PARTABGARH STATE ...	3,761	1,953	1,808	1,497	912	585	1,694	855	839	570	186	384
Partabgarh Town ...	1,920	918	1,002	739	426	313	879	407	472	302	85	217
Partabgarh Zilla ...	507	283	224	212	135	77	208	113	95	87	35	52
Bajrangarh " ...	387	214	173	165	105	60	166	87	79	56	22	34
Kanora " ...	395	165	140	114	71	43	144	79	65	47	15	32
Magra " ...	143	101	42	48	41	7	75	49	26	20	11	9
Sagthali " ...	499	272	227	219	134	85	222	120	102	58	18	40
DUNGARPUR STATE ...	4,271	2,237	2,034	1,790	1,082	708	2,019	1,034	985	462	121	341
Dungarpur Town ...	1,459	677	782	674	390	294	588	257	331	197	40	157
Dungarpur Tahsil ...	76	42	34	31	19	12	34	23	11	11	...	11
Aspur Zilla ...	427	350	77	137	108	29	259	220	39	31	22	9
Genji " ...	451	235	216	201	117	84	189	99	90	61	19	43
Sagwara " ...	1,858	933	925	747	458	289	949	435	514	162	40	122
Detached Tracts of Central India.	605	337	268	221	138	83	307	165	142	77	34	43
Gangapur of Gwalior	523	286	237	192	118	74	268	140	128	63	28	35
Nandwas of Indore.	82	51	31	29	20	9	39	25	14	14	6	8

TABLE VII.

SEX AND CIVIL CONDITION.

Part II.—By Agencies, States and Tahsils and Main Religions.

C.—*Jain.*

Part II.—By Agencies, States and Tahsils and Main Religions.

C.—Jain.

AGENCY, STATE AND TAHSIL.	POPULATION.			UNMARRIED.			MARRIED.			WIDOWED.		
	Persons.	Males.	Females.	Persons.	Males.	Females.	Persons.	Males.	Females.	Persons.	Males.	Females.
1	2	3	4	5	6	7	8	9	10	11	12	13
Rajputana Agency.	343,262	171,131	172,131	138,663	84,399	54,264	143,916	67,747	76,169	60,683	18,985	41,698
Bikaner Agency and State ...	22,403	9,967	13,436	9,514	5,478	4,036	9,913	3,903	6,010	3,976	586	3,390
Bikaner City ...	3,936	1,812	2,124	1,444	905	539	1,740	777	963	752	130	622
Bikaner Tahsil...	3,445	1,451	1,994	1,469	851	618	1,353	515	838	623	85	538
Bahadran " ...	274	114	160	117	61	56	115	45	70	42	8	34
Churu " ...	839	370	469	350	203	147	394	152	242	95	15	80
Dungargarh " ...	648	267	381	282	155	127	269	95	174	97	17	80
Hanumangarh " ...	123	62	60	59	39	20	43	20	23	20	3	17
Lunkaransar " ...	1,189	521	668	507	297	210	491	191	300	191	33	158
Mirzawala " ...	3	3	3	3
Nohar " ...	306	132	174	125	68	57	140	54	86	41	10	31
Rajgarh " ...	678	290	388	303	166	137	279	106	173	96	18	78
Ratangarh " ...	1,627	658	969	649	348	301	695	273	422	283	37	246
Reni " ...	469	191	278	175	105	70	197	76	121	97	10	87
Sardarshahr " ...	3,229	1,238	1,991	1,221	660	561	1,466	522	944	542	56	486
Sujargarh " ...	3,506	1,357	2,149	1,416	747	669	1,473	532	941	617	78	539
Suratgarh " ...	136	74	62	57	42	15	59	26	33	20	6	14
Surpura " ...	2,985	1,422	1,563	1,334	827	507	1,193	515	678	458	80	378
Tibbi " ...	11	5	6	6	4	2	3	1	2	2	...	2
W. R. S. Residency	155,797	74,972	80,825	64,535	36,318	28,217	64,051	29,184	34,867	27,211	9,470	17,741
MARWAR STATE...	137,393	66,383	71,005	56,866	31,878	24,988	56,544	26,702	30,842	23,983	8,808	15,175
Jodhpur City ...	4,152	2,110	2,042	1,969	883	1,086	1,569	889	680	614	338	276
Jodhpur Pargana ...	6,286	3,167	3,119	1,877	841	1,036	3,118	1,547	1,571	1,291	779	512
Baligodwar " ...	14,961	6,584	8,377	6,678	3,236	3,442	5,717	2,323	3,394	2,566	1,025	1,541
Bilara " ...	4,570	2,236	2,334	1,629	927	702	2,195	938	1,257	746	371	375
Desuri " ...	9,627	4,348	5,279	4,207	2,386	1,821	3,662	1,545	2,117	1,758	417	1,541
Didwana " ...	289	159	130	134	76	58	97	57	40	58	26	32
Jaitaran " ...	5,321	2,545	2,776	1,819	874	945	2,090	1,007	1,083	1,412	664	748
Jalor " ...	13,821	6,432	7,389	6,271	3,818	2,453	4,971	1,709	3,262	2,579	905	1,674
Jaswantpura " ...	8,418	4,179	4,239	2,996	1,814	1,182	3,518	1,718	1,800	1,904	647	1,257
Malani " ...	9,426	5,008	4,418	3,646	2,331	1,315	4,295	2,157	2,138	1,485	520	965
Maroth " ...	2,347	1,251	1,096	1,023	669	354	998	489	509	326	93	233
Merta " ...	5,748	2,870	2,878	2,455	1,372	1,083	1,925	990	935	1,368	508	860
Nagaur " ...	8,547	3,822	4,725	2,898	1,467	1,431	4,353	1,857	2,496	1,296	498	798
Nawa " ...	1,333	677	656	527	367	160	580	264	316	226	46	180
Pachbadra " ...	4,269	2,136	2,133	1,811	1,172	639	1,758	800	958	700	164	536
Pali " ...	5,062	2,439	2,623	2,161	1,057	1,104	2,097	1,056	1,041	804	326	478
Parbatsar " ...	2,022	957	1,065	967	404	563	760	394	366	295	159	136
Phalodi " ...	5,057	2,205	2,852	1,975	1,094	881	2,296	826	1,470	786	285	501
Sachor " ...	3,195	1,748	1,447	1,749	1,009	740	937	569	368	509	170	339
½ Sambhar (Marwar) " ...	83	51	32	28	25	3	43	24	19	12	2	10
Sankra " ...	149	67	82	53	32	21	74	33	41	22	2	20
Sheo " ...	672	354	318	355	215	140	223	108	115	94	31	63
Shergarh " ...	2,914	1,544	1,370	1,230	753	477	1,229	612	617	455	179	276
Siwana " ...	7,301	3,604	3,697	3,065	1,964	1,101	2,764	1,295	1,459	1,482	345	1,137
Sojat " ...	11,823	5,895	5,928	5,343	3,092	2,251	5,285	2,495	2,790	1,195	308	887
JAISALMER STATE.	1,178	554	624	554	336	218	406	177	229	218	41	177
Jaisalmer Town ...	232	87	145	62	41	21	92	35	57	78	11	67
Jaisalmer Pargana...	71	32	39	34	19	15	22	9	13	15	4	11
Bap " ...	6	5	1	2	2	...	4	3	1
Devikot " ...	81	38	43	36	20	16	29	14	15	16	4	12
Dewa " ...	4	4	...	1	1	...	3	3
Fatehgarh " ...	194	103	91	113	71	42	63	28	35	18	4	14
Kishengarh " ...	4	2	2	2	1	1	1	1
Lakha " ...	414	205	209	224	135	89	130	57	73	60	13	47
Mayajalar " ...	34	19	15	17	12	5	11	6	5	6	1	5
Nokh " ...	133	57	76	61	33	28	49	20	29	23	4	19
Ramgarh " ...	4	2	2	2	1	1	2	1	1
Samkhaba " ...	1	...	1	1	...	1

TABLE VII.

SEX AND CIVIL CONDITION.

Part II.—By Agencies, States and Tahsils and Main Religions.

C.—Jain.

AGENCY, STATE AND TAHSIL.	POPULATION.			UNMARRIED.			MARRIED.			WIDOWED.		
	Persons.	Males.	Females.	Persons.	Males.	Females.	Persons.	Males.	Females.	Persons.	Males.	Females.
1	2	3	4	5	6	7	8	9	10	11	12	13
W. R. S. Residency —(Contd.)												
SIROHI STATE ...	17,228	8,030	9,198	7,115	4,104	3,011	7,101	3,305	3,796	3,010	621	2,389
Sirohi Tahsil ...	977	390	587	326	186	140	466	171	295	185	33	152
Abu " ...	109	56	53	40	20	20	52	32	20	17	4	13
" Bazar & villages ...	106	54	52	40	20	20	49	30	19	17	4	13
" Civil Station ...	3	2	1	3	2	1
Anadra Tahsil ...	513	265	248	231	147	84	202	98	104	80	20	60
Bhakhar " ...	1	1	1	1	...
Eripura Cantonment ...	28	14	14	11	6	5	14	8	6	3	...	3
Jhora Tahsil ...	2,283	994	1,289	891	496	395	1,016	435	581	376	63	313
Karari " ...	143	109	34	54	44	10	81	61	20	8	4	4
Madar " ...	1,323	678	645	588	362	226	527	264	263	208	52	156
Magra " ...	3,162	1,350	1,812	1,294	728	566	1,226	514	712	642	108	534
Pamera " ...	1,504	693	811	620	368	252	594	268	326	290	57	233
Pindwara " ...	1,861	1,126	735	802	501	301	834	550	284	225	75	150
Posalia " ...	2,685	1,238	1,447	1,194	667	527	1,062	481	581	429	90	339
Rohera " ...	1,220	494	726	507	263	244	456	184	272	257	47	210
Santpur " ...	120	65	55	50	30	20	41	23	18	29	12	17
Sheoganj " ...	1,297	557	740	507	286	221	530	216	314	260	55	205
Jaipur Residency,	48,871	25,972	22,899	18,276	12,804	5,472	21,743	10,638	11,105	8,852	2,530	6,322
JAIPUR STATE ...	44,630	23,774	20,856	16,703	11,744	4,959	19,891	9,734	10,157	8,036	2,296	5,740
Jaipur City ...	8,726	4,460	4,266	2,552	1,877	675	4,151	2,036	2,115	2,023	547	1,476
Jaipur Nizamat ...	9,132	5,060	4,072	3,714	2,670	1,044	3,903	1,937	1,966	1,515	453	1,062
Jaipur Tahsil ...	2,315	1,312	1,003	872	653	219	1,031	542	489	412	117	295
Chaksu Tahsil ...	2,984	1,643	1,341	1,208	879	329	1,232	600	632	544	164	380
Jamua Ramgarh ...	294	171	123	117	86	31	123	68	55	54	17	37
Kalegh " ...	3,539	1,934	1,605	1,517	1,052	465	1,517	727	790	505	155	350
Bandikui Nizamat—												
Bandikui Tahsil ...	126	75	51	51	33	18	59	34	25	16	8	8
Dausa Nizamat ...	3,006	1,599	1,407	1,085	760	325	1,347	656	691	574	183	391
Dausa Tahsil ...	1,557	827	730	542	379	163	716	358	358	299	90	209
Baswa " ...	541	280	261	201	142	59	238	100	128	112	38	74
Lalsot " ...	875	470	405	333	232	101	385	187	198	157	51	106
Sikrai " ...	33	22	11	9	7	2	18	11	7	6	4	2
Gangapur Nizamat...	500	263	237	174	121	53	199	105	94	127	37	90
Gangapur Tahsil ...	178	92	86	63	42	21	74	41	33	41	9	32
Bamaniawas " ...	100	53	48	33	27	6	36	18	18	31	7	24
Wazirpur " ...	222	119	103	78	52	26	89	46	43	55	21	34
Hindaun Nizamat ...	1,913	1,043	870	773	511	262	865	431	434	275	101	174
Hindaun Tahsil ...	636	334	302	254	172	82	275	131	144	107	31	76
Ghonsla " ...	169	94	75	72	48	24	69	34	35	28	12	16
Mahwa " ...	624	360	264	231	161	70	317	169	148	76	30	46
Ratanzila " ...	122	62	60	59	36	23	46	21	25	17	5	12
Toda Bhim " ...	197	106	91	84	55	29	87	37	50	26	14	12
Walghat " ...	165	87	78	73	39	34	71	39	32	21	9	12
Kot Kasim Nizamat—												
Kot Kasim Tahsil...	36	16	20	19	8	11	16	8	8	1	...	1

TABLE VII.

SEX AND CIVIL CONDITION.—(Continued.)

Part II.—By Agencies, States and Tahsils and Main Religions.

C.—Jain.

AGENCY, STATE AND TAHSIL.	POPULATION.			UNMARRIED.			MARRIED.			WIDOWED.		
	Persons.	Males.	Females.	Persons.	Males.	Females.	Persons.	Males.	Females.	Persons.	Males.	Females.
1	2	3	4	5	6	7	8	9	10	11	12	13
Jaipur Residency (Contd.) JAIPUR STATE— (Contd.)												
Madhopur Nizamat ...	4,651	2,522	2,129	1,823	1,275	548	2,018	1,010	1,008	810	237	573
Sawai Madhopur ...	1,443	758	685	511	364	147	608	306	302	324	88	236
Barwara (Thikana) ...	555	297	258	213	138	75	276	138	138	66	21	45
Bonli ...	1,511	828	683	631	443	188	657	320	337	223	65	158
Isarda (Thikana) ...	269	147	122	106	75	31	111	60	51	52	12	40
Khandar ...	255	136	119	107	73	34	113	54	59	35	9	26
Malarna ...	618	356	262	255	182	73	253	132	121	110	42	68
Malpura Nizamat ...	5,024	2,751	2,273	1,892	1,369	523	2,241	1,116	1,125	891	266	625
Malpura ...	2,187	1,227	260	834	605	229	960	498	462	393	124	269
Newai ...	1,035	546	489	399	273	126	458	227	231	178	46	132
Toda Raisingh ...	1,802	978	824	659	491	168	823	391	432	320	96	224
Sambhar Nizamat ...	5,433	2,899	2,534	2,200	1,523	677	2,365	1,136	1,229	868	240	628
1 Sambhar ...	82	51	31	31	27	4	41	22	19	10	2	8
Danta Ramgarh ...	1,872	958	914	797	509	288	839	388	451	236	61	175
Mauzamabad ...	1,219	657	562	479	343	136	531	252	279	209	62	147
Naraina ...	1,171	645	526	455	321	134	508	253	255	208	71	137
Phagi ...	1,089	588	501	438	323	115	446	221	225	205	44	161
Shaikhawati Nizamat,	805	418	387	366	250	116	328	143	185	111	25	86
Jhunjhnu ...	800	413	387	363	247	116	327	142	185	110	24	86
Udeypur ...	5	5	...	3	3	...	1	1	...	1	1	...
Torawati Nizamat ...	1,288	647	641	517	336	181	596	277	319	175	34	141
Bairath ...	367	174	193	159	103	56	151	61	90	57	10	47
Khandela ...	806	409	397	317	206	111	385	183	262	104	20	84
Sawai Ramgarh ...	115	64	51	41	27	14	60	33	27	14	4	10
Thikanas ...	3,990	2,021	1,969	1,537	1,011	526	1,803	845	958	650	165	485
Khetri ...	33	23	10	15	11	4	11	7	4	7	5	2
Sikar ...	2,476	1,190	1,286	965	600	365	1,185	528	657	326	62	264
Unlara ...	1,481	808	673	557	400	157	607	310	297	317	98	219
KISHANGARH STATE ...	4,081	2,117	1,964	1,526	1,035	491	1,767	860	907	788	222	566
Kishangarh Town...	1,037	507	530	316	215	101	497	229	268	224	63	161
Kishangarh Tahsil...	784	430	354	316	227	89	330	166	164	138	37	101
Arain " ...	733	406	327	301	211	90	291	149	142	141	46	95
Rupnagar " ...	712	342	370	263	158	105	312	149	163	137	35	102
Sarwar " ...	815	432	383	330	224	106	337	167	170	148	41	107
LAWA (Estate.)—												
LAWA ...	160	81	79	47	25	22	85	44	41	28	12	16
Alwar Agency and State ...	4,919	2,611	2,308	1,899	1,205	694	2,166	1,085	1,081	854	321	533
Alwar City ...	1,060	571	489	358	231	137	505	264	241	197	86	111
Alwar Tahsil...	182	99	83	84	54	30	69	34	35	29	11	18
Bahrar " ...	104	55	49	48	32	16	40	15	25	16	8	8
Bansur " ...	47	27	20	25	18	7	14	7	7	8	2	6
Govindgarh " ...	103	55	48	31	19	12	49	26	23	23	10	13

TABLE VII.

SEX AND CIVIL CONDITION.—(Continued.)

Part II.—By Agencies, States and Tahsils and Main Religions.

C.—Jain.

AGENCY, STATE AND TAHSIL.	POPULATION.			UNMARRIED.			MARRIED.			WIDOWED.		
	Persons.	Males.	Females.	Persons.	Males.	Females.	Persons.	Males.	Females.	Persons.	Males.	Females.
1	2	3	4	5	6	7	8	9	10	11	12	13
Alwar Agency and State—(Contd.)												
Katumbhar Tahsil...	476	249	227	180	116	64	200	99	101	96	34	62
Kishengarh " ...	97	53	44	42	21	21	46	27	19	9	5	4
Lachmangarh " ...	871	461	410	361	243	118	360	174	186	150	44	106
Mandawar " ...	44	24	20	22	12	10	19	10	9	3	2	1
Rajgarh " ...	401	233	168	165	118	47	169	83	86	67	32	35
Ramgarh " ...	994	504	490	382	224	158	442	218	224	170	62	108
Thanaghazi " ...	245	122	123	85	58	27	104	51	53	56	13	43
Tijara " ...	295	158	137	116	69	47	149	77	72	30	12	18
Eastern Rajputana States Agency ...	6,125	3,335	2,790	2,379	1,582	797	2,704	1,354	1,350	1,042	399	643
BHARATPUR STATE ...	3,321	1,754	1,567	1,246	787	459	1,468	736	732	607	231	376
Bharatpur City ...	722	363	359	259	162	97	363	143	160	160	58	102
Bharatpur Tahsil ...	101	57	44	26	17	9	55	34	21	20	6	14
Akhegarh " ...	492	280	212	187	140	47	214	104	110	91	36	55
Biana " ...	192	98	94	69	46	23	88	44	44	35	8	27
Dig " ...	374	186	188	149	88	61	167	76	89	58	20	38
Kaman " ...	545	273	272	205	109	96	241	126	115	99	38	61
Kumher " ...	139	80	59	59	37	22	55	31	24	25	12	13
Nagar " ...	95	50	45	34	21	13	52	26	26	9	3	6
Pahari " ...	101	61	40	44	30	14	38	19	19	19	12	7
Rupbas " ...	108	62	46	43	27	16	49	30	19	16	5	11
Weir " ...	452	244	208	171	110	61	206	101	105	75	33	42
DHOLPUR STATE ...	2,339	1,324	1,015	960	673	287	1,032	513	519	347	138	209
Dholpur Town ...	28	19	9	9	6	3	17	11	6	2	2	...
Gird Tahsil ...	604	341	263	251	183	68	256	120	136	97	38	59
Bari " ...	15	5	10	5	2	3	8	2	6	2	1	1
Baseri " ...	1	1	1	1
Kolari " ...	4	2	2	2	...	2	1	1	...	1	1	...
Rajakhera " ...	1,687	956	731	693	482	211	749	378	371	245	96	149
KARALI STATE ...	465	257	208	173	122	51	204	105	99	88	30	58
Hazur Tahsil ...	391	216	175	145	104	41	172	86	86	74	26	48
Jirota " ...	67	34	33	26	16	10	27	14	13	14	4	10
Machilpur " ...	3	3	...	1	1	...	2	2
Mandrail " ...	2	2	...	1	1	...	1	1
Utgir " ...	2	2	2	2
Harauti and Tonk Agency ...	14,648	7,761	6,887	5,331	3,637	1,694	6,656	3,289	3,367	2,661	835	1,826
TONK STATE ...	6,623	3,528	3,097	2,439	1,662	777	3,122	1,542	1,580	1,062	322	740
In Rajputana ...	5,175	2,795	2,380	1,924	1,322	602	2,441	1,213	1,228	810	260	550
Tonk City ...	807	435	372	248	180	68	409	207	202	150	48	102
Tonk Pargana ...	1,316	727	589	486	346	140	623	315	308	207	66	141
Aligarh " ...	844	471	373	327	241	86	393	192	201	124	38	86
Nimbahera " ...	2,208	1,162	1,046	863	555	308	1,016	499	517	329	108	221
In Central India ...	1,448	731	717	515	340	175	681	329	352	252	62	120
Chabra Pargana ...	156	77	79	48	29	19	86	41	45	22	7	15
Pirawa " ...	1,109	570	539	390	263	127	520	255	265	199	52	147
Sironj " ...	183	84	99	77	48	29	75	33	42	31	3	28

TABLE VII.

SEX AND CIVIL CONDITION.—(Continued.)

Part II.—By Agencies, States and Tahsils and Main Religions.

C.—Jain.

AGENCY, STATE AND TAHSIL.	POPULATION.			UNMARRIED.			MARRIED.			WIDOWED.		
	Persons.	Males.	Females.	Persons.	Males.	Females.	Persons.	Males.	Females.	Persons.	Males.	Females.
1	2	3	4	5	6	7	8	9	10	11	12	13
H. & T. Agency —(Contd.).												
BUNDI STATE ...	6,482	3,410	3,072	2,325	1,590	735	2,851	1,408	1,443	1,306	412	894
Bundi Town ...	858	434	424	262	163	99	415	208	207	181	63	118
Arila Tahsil ...	303	162	151	115	74	41	143	66	77	45	12	33
Arneta " ...	20	13	7	11	8	3	5	3	2	4	2	2
Barundhan " ...	392	215	177	160	123	37	154	72	82	78	20	58
Deyi " ...	834	446	388	285	197	88	363	189	174	186	60	126
Gotra " ...	841	446	395	318	215	103	357	172	185	166	59	107
Gundowli " ...	390	207	183	147	99	48	154	77	77	89	31	58
Hindoli " ...	663	345	318	241	159	82	277	135	142	145	51	94
Karwar " ...	836	451	385	322	233	89	361	176	185	153	42	111
Lakheri " ...	225	117	108	82	55	27	99	54	45	44	8	36
Nainwah Town ...	742	373	369	241	165	76	353	169	184	148	39	109
Patan Tahsil ...	153	95	58	66	51	15	59	32	27	28	12	16
Selore " ...	137	69	68	42	25	17	68	35	33	27	9	18
Talwas " ...	88	47	41	33	23	10	43	20	23	12	4	8
SHAH PURA (Estate.)	1,543	825	718	567	385	182	683	339	344	293	101	192
Shahpura Town ...	506	244	262	160	101	59	236	111	125	110	32	78
Amli Tahsil ...	114	73	41	39	34	5	49	27	22	26	12	14
Dhikola " ...	94	56	38	33	24	9	37	20	17	24	12	12
Kanechan " ...	95	54	41	38	27	11	39	17	22	18	10	8
Kothian " ...	266	142	124	114	77	37	114	59	55	38	6	32
Phulia " ...	149	84	65	53	33	20	73	41	32	23	10	13
Sangaria " ...	319	172	147	130	89	41	135	64	71	54	19	35
Kotah Agency ...	9,060	4,917	4,143	3,313	2,342	971	3,893	1,980	1,913	1,854	595	1,259
KOTAH STATE ...	5,931	3,244	2,687	2,145	1,516	629	2,581	1,321	1,260	1,205	407	798
Kotah City ...	921	512	409	268	202	66	449	243	206	204	67	137
NIZAMATS—												
Anta ...	67	41	26	19	16	3	35	19	16	13	6	7
Baran ...	253	126	127	101	62	39	116	52	64	36	12	24
Barod ...	108	64	44	54	41	13	33	15	18	21	8	13
Digod ...	203	120	83	77	58	19	85	46	39	41	16	25
Etawah ...	328	191	137	111	81	30	145	76	69	72	34	38
Ghataoli ...	185	98	87	81	57	24	56	26	30	48	15	33
Kanwas ...	77	44	33	21	18	3	47	19	18	19	7	12
Khanpur ...	164	80	84	50	35	15	67	33	34	47	12	35
Kishanganj ...	51	26	25	19	14	5	21	9	12	11	3	8
Kunjer ...	180	107	73	75	55	20	81	43	38	24	9	15
Ladpura ...	533	285	248	204	148	56	205	105	100	124	32	92
Mangrol ...	187	97	90	67	48	19	82	40	42	38	9	29
Sanged ...	198	101	97	70	50	20	75	35	40	53	16	37
Shergarh ...	165	84	81	56	33	23	72	36	36	37	15	22
Taruj ...	336	176	160	134	87	47	136	69	67	66	20	45
TAHSILS—												
Asnawar ...	37	20	17	14	10	4	15	8	7	8	2	6
Bakani ...	251	149	102	101	74	27	116	59	57	34	16	18
Chechat ...	92	50	43	31	24	7	43	23	20	18	3	15
Chipabarod ...	105	84	81	55	39	16	69	31	38	41	14	27
Ghatoli ...	44	25	19	22	16	6	16	7	9	6	2	4
Iklora ...	224	126	98	96	68	28	93	42	51	35	16	19
Manoharthana ...	132	81	51	54	42	12	57	28	29	21	11	10
Nabargarh ...	7	5	2	2	2	...	5	3	2
Suket ...	67	29	38	20	6	14	37	19	18	10	4	6
Taleti ...	97	60	37	52	36	16	40	23	17	5	1	4
Uprehti ...	6	4	2	1	1	...	4	2	2	1	1	...
KOTHS ...	853	450	394	290	193	97	391	210	181	172	56	116

TABLE VII.

SEX AND CIVIL CONDITION.—(Continued.)

Part II.—By Agencies, States and Tahsils and Main Religions.

C.—Jain.

AGENCY, STATE AND TAHSIL.	POPULATION.			UNMARRIED.			MARRIED.			WIDOWED.		
	Persons.	Males.	Females.	Persons.	Males.	Females.	Persons.	Males.	Females.	Persons.	Males.	Females.
1	2	3	4	5	6	7	8	9	10	11	12	13
Kotah Agency.— (Contd.)												
JHALAWAR STATE	3,129	1,673	1,456	1,168	826	342	1,312	659	653	649	188	461
Jhalrapatan (chaoni)	336	157	179	88	60	28	170	78	92	78	19	59
Patan Town ...	663	334	329	184	136	48	308	155	153	171	43	128
Patan Tahsil ...	31	20	11	8	7	1	15	12	3	8	1	7
Awar " ...	457	266	191	220	160	60	171	83	88	66	23	43
Dag " ...	639	352	287	245	174	71	269	139	130	125	39	86
Gangdhar " ...	687	370	317	291	202	89	256	126	130	140	42	98
Pachpahar " ...	316	174	142	132	87	48	123	66	57	61	21	40
Mewar Residency,	80,439	41,596	38,843	33,416	21,033	12,383	32,790	16,314	16,476	14,233	4,249	9,984
MEWAR STATE ...	64,623	33,730	30,693	26,950	16,874	10,076	26,729	13,280	3,449	10,944	3,576	7,368
Udaipur City ...	4,520	2,236	2,284	1,519	919	600	2,326	1,107	1,219	675	210	465
Udaipur Tahsil ...	848	407	441	340	207	133	369	161	208	139	39	100
Amet " ...	1,248	674	574	686	378	308	434	225	209	128	71	57
Asin " ...	714	385	329	336	221	115	259	127	132	119	37	82
Bagor " ...	387	208	179	149	107	42	184	87	97	54	14	40
Banera " ...	477	252	225	182	116	66	209	106	103	86	30	56
Bansi " ...	102	55	47	39	25	14	45	24	21	18	6	12
Bari Sadri " ...	883	459	424	338	206	132	431	212	219	114	41	73
Bedla " ...	353	191	162	151	101	50	143	75	68	59	15	44
Bednor " ...	820	468	352	349	253	96	305	156	149	166	59	107
Begun " ...	552	298	254	175	118	57	261	133	128	116	47	69
Bhainsrorgarh " ...	243	135	108	85	54	31	112	60	52	46	21	25
Bhilwara " ...	3,021	1,602	1,419	1,177	760	417	1,385	696	689	459	146	313
Bhindar " ...	1,411	760	651	532	327	205	647	361	286	232	72	160
Bijoli " ...	286	151	135	97	65	32	128	62	66	61	24	37
Chitor " ...	2,107	1,116	991	761	510	251	919	459	460	427	147	280
Choti Sadri " ...	927	479	448	376	238	138	400	204	196	151	37	114
Deogarh " ...	2,595	1,394	1,201	1,022	672	370	1,114	585	529	459	137	322
Devasthan " ...	1,339	721	618	524	338	186	522	258	264	293	125	168
Dhariavad " ...	713	370	343	325	214	111	238	119	119	150	37	113
Dilwara " ...	721	366	356	301	194	107	289	137	152	131	35	96
Girwa " ...	4,766	2,444	2,322	2,175	1,200	975	1,994	921	1,073	597	333	274
Gogunda " ...	1,050	507	542	450	261	189	436	209	227	164	37	127
Hurra " ...	2,382	1,302	1,080	1,073	741	332	899	434	465	410	127	283
Jahazpur " ...	1,350	758	592	495	354	141	629	324	305	226	80	116
Kachola (Shahpura) " ...	317	177	140	134	93	41	120	60	60	63	24	39
Kankroli Tahsil ...	453	235	218	153	86	67	192	103	89	108	46	62
Kanor " ...	1,287	655	632	460	274	186	582	292	290	245	89	156
Kapasin " ...	1,225	669	556	488	317	171	590	303	287	147	49	98
Karjali " ...	58	27	31	20	12	8	24	13	11	14	2	12
Khamnor " ...	1,948	1,005	943	864	550	314	756	380	376	328	75	253
Kherwara Bhumat...	642	316	326	282	163	119	228	116	112	132	37	95
Kotharia Tahsil ...	403	236	167	157	107	50	158	91	67	88	38	50
Kotra Bhumat ...	413	215	198	204	121	83	131	71	60	78	23	55
Kumalgarh Tahsil...	2,830	1,540	1,290	1,208	781	427	1,117	561	556	505	198	307
Kurabar " ...	1,457	735	722	626	392	234	592	286	306	239	57	182
Magra (Sarara) " ...	3,865	1,947	1,918	1,694	1,087	607	1,458	718	740	713	142	571
Mandalgarh " ...	1,431	795	636	565	412	153	649	287	362	217	96	121
Meja " ...	43	24	19	22	14	8	17	9	8	4	1	3
Nathdwara " ...	947	506	441	369	246	123	408	208	200	170	52	118
Parsoli " ...	109	53	56	49	28	21	40	21	19	20	4	16
Rajnagar " ...	1,642	894	748	833	467	366	613	309	304	196	118	78
Rasmi " ...	1,521	786	735	614	375	239	659	345	334	248	86	162
Sahran " ...	4,792	2,557	2,235	2,116	1,359	757	1,839	920	919	837	278	559
Salambar " ...	2,687	1,372	1,315	1,151	722	429	1,029	541	488	507	109	398
Sayra " ...	1,797	759	1,038	860	436	424	515	253	262	422	70	352
Sheopur (Fatehgarh) " ...	146	58	88	56	17	39	49	21	28	41	20	21
Shivrati Tahsil ...	324	177	147	154	93	61	133	71	62	37	13	24
Sirdargarh " ...	471	254	217	214	143	71	152	79	73	105	32	73

TABLE VII.

SEX AND CIVIL CONDITION.—(Continued.)

Part II.—By Agencies, States and Tahsils and Main Religions.

C.—Jain.

AGENCY, STATE AND TAHSIL.	POPULATION.			UNMARRIED.			MARRIED.			WIDOWED.		
	Persons.	Males.	Females.	Persons.	Males.	Females.	Persons.	Males.	Females.	Persons.	Males.	Females.
1	2	3	4	5	6	7	8	9	10	11	12	13
M. Residency.— (Contd.) B A N S W A R A STATE ...	4,664	2,333	2,331	1,945	1,228	717	1,727	873	854	992	232	760
Banswara Town ...	221	103	118	87	52	35	84	41	43	50	10	40
Kotra Thana ...	403	204	199	146	97	49	185	97	88	72	10	62
Bangarhi " ...	14	6	8	3	3	...	6	3	3	5	...	5
Bhungra " ...	76	45	31	37	31	6	24	12	12	15	2	13
Degardungar " ...	213	99	114	85	43	42	84	41	43	44	15	29
Danpur " ...	25	17	8	7	7	...	17	9	8	1	1	...
Kalinjra " ...	628	303	325	311	175	136	225	105	120	92	23	69
Khambhera " ...	441	226	215	186	128	58	142	71	71	113	27	86
Luharia " ...	770	422	348	356	239	117	274	144	130	140	39	101
Partapur " ...	1,237	602	635	510	313	197	432	214	218	295	75	220
Garhi (Jagir) " ...	636	306	330	217	140	77	254	136	118	165	30	135
K U S A L G A R H (Estate.) ...	538	270	268	239	150	89	210	108	102	89	12	77
Kusalgarh " ...	531	264	267	236	147	89	207	105	102	88	12	76
Patan Tahsil " ...	7	6	1	3	3	...	3	3	...	1	...	1
P A R T A B G A R H STATE ...	4,754	2,424	2,330	1,846	1,242	604	1,950	962	988	958	220	738
Partabgarh Town ...	2,662	1,341	1,321	1,005	667	338	1,133	550	583	524	124	400
Partabgarh Zilla ...	467	247	220	180	119	61	189	98	91	98	30	68
Bajrangarh " ...	273	143	130	113	73	40	98	49	49	62	21	41
Kanora " ...	260	132	128	108	74	34	100	49	51	52	9	43
Magra " ...	244	127	117	97	72	25	91	40	51	56	15	41
Sagthali " ...	848	434	414	343	237	106	339	176	163	166	21	145
D U N G A R P U R STATE ...	5,860	2,839	3,021	2,436	1,539	897	2,174	1,091	1,083	1,250	209	1,041
Dungarpur Town ...	729	361	368	249	158	91	315	164	151	165	39	126
Dungarpur Tahsil ...	99	55	44	51	36	15	28	14	14	20	5	15
Aspur Zilla ...	2,556	1,229	1,327	1,164	725	439	888	434	454	504	70	434
Genji " ...	380	185	195	156	103	53	125	63	62	99	19	80
Sagwara " ...	2,096	1,009	1,087	816	517	299	818	416	402	462	76	386
Detached Tracts of Central India,	781	427	354	289	189	100	362	185	177	130	53	77
Gangapur of												
Gwalior ...	738	401	337	276	180	96	340	174	166	122	47	75
Nandwas of Indore...	43	26	17	13	9	4	22	11	11	8	6	2

TABLE VII.

SEX AND CIVIL CONDITION.

Part II.—By Agencies, States and Tahsils and Main Religions.

D.—Other Minor Religions.

TABLE VII.

SEX AND CIVIL CONDITION.

Part II.—By Agencies, States and Tahsils and Main Religions.

D.—Other Minor Religions.

AGENCY, STATE AND TAHSIL.	POPULATION.			UNMARRIED.			MARRIED.			WIDOWED.		
	Persons.	Males.	Females.	Persons.	Males.	Females.	Persons.	Males.	Females.	Persons.	Males.	Females.
1	2	3	4	5	6	7	8	9	10	11	12	13
Rajputana Agency,	366,156	189,836	176,320	162,687	96,018	66,669	151,556	74,254	77,302	5,113	19,564	32,349
Bikaner Agency and State. ...	1,640	1,115	525	800	586	214	754	482	272	86	47	39
Bikaner City ...	152	112	40	64	50	14	77	57	20	11	5	6
Bikaner Tahsil ...	13	8	5	6	4	2	7	4	3
Anupgarh " ...	31	26	5	18	16	2	12	9	3	1	1	...
Chugu " ...	33	18	15	16	10	6	16	7	9	1	1	...
Hanumangarh " ...	822	565	257	403	302	101	374	240	134	45	23	22
Lunkaransar " ...	4	3	1	2	2	...	2	1	1
Mirzawala " ...	525	339	186	261	179	82	239	145	94	25	15	10
Nohar " ...	3	3	...	1	1	...	2	2
Rajgarh " ...	1	1	1	1
Reni " ...	1	1	...	1	1
Sardarshahr " ...	2	2	2	2
Suratgarh " ...	48	33	15	24	17	7	22	14	8	2	2	...
Tibbi " ...	5	4	1	4	4	1	...	1
W. R. S. Residency	63,253	33,856	29,397	27,386	17,554	9,832	28,074	13,274	14,800	7,793	3,028	4,765
MARWAR STATE ...	42,707	22,920	19,787	17,838	11,741	6,097	19,160	8,842	10,318	5,709	2,337	3,372
Jodhpur City ...	91	49	42	51	28	23	34	18	16	6	3	3
Jodhpur(Pargana)...	2,127	1,207	920	754	464	290	1,158	635	523	215	108	107
Baligodwar " ...	3,168	1,644	1,524	1,267	771	496	1,471	660	811	430	213	217
Bilara " ...	8	5	3	2	2	...	6	3	3
Desuri " ...	307	163	144	116	86	30	118	52	66	73	25	48
Didwana " ...	5	3	2	3	1	2	2	2	...
Jaitaran " ...	49	28	21	10	5	5	25	14	11	14	9	5
Jalor " ...	3,711	1,968	1,743	1,295	810	485	1,693	874	819	723	284	439
Jaswantpura " ...	8,276	4,468	3,808	3,522	2,271	1,251	3,102	1,528	1,574	1,652	669	983
Malani " ...	11,743	6,249	5,494	4,577	3,451	11,262	5,992	2,272	3,719	1,174	525	649
Maroth " ...	2	2	...	2	2
Merta " ...	46	27	19	20	15	5	18	9	9	8	3	5
Nagaur " ...	185	84	101	60	25	35	103	46	57	22	13	9
Nawa " ...	13	9	4	4	3	1	9	6	3
Pachbadra " ...	1,854	1,028	826	825	536	289	824	417	407	205	75	130
Pali " ...	123	57	66	47	20	27	65	35	30	11	2	9
Parbatsar " ...	1	1	1	1
Phalodi " ...	972	511	461	514	300	214	344	169	175	114	42	72
Sachor " ...	4,287	2,372	1,915	2,133	1,374	759	1,710	843	867	444	155	289
½ Sambhar (Marwar) " ...	30	15	15	16	9	7	11	5	6	3	1	2
Sankra Pargana ...	479	256	223	255	152	103	187	91	96	37	13	24
Sheo " ...	907	506	401	520	318	202	337	172	165	50	16	34
Shergarh " ...	1,799	960	839	695	412	283	896	457	439	208	91	117
Siwana " ...	2,362	1,209	1,153	1,074	640	434	983	487	496	305	82	223
Sojat " ...	162	99	63	76	46	30	73	47	26	13	6	7
JAISALMER STATE	1,554	874	680	829	546	283	592	290	302	133	38	95
Jaisalmer Town	185	104	81	100	61	39	75	42	33	10	1	9
Jaisalmer Pargana	269	112	97	109	63	46	77	39	38	23	10	13
Bap " ...	200	106	94	96	61	35	87	39	48	17	6	11
Barwabuyali " ...	31	23	8	20	16	4	8	4	4	3	3	...
Devikot " ...	57	39	18	29	24	5	25	15	10	3	...	3
Dewa " ...	123	67	56	70	44	26	45	22	23	8	1	7
Fatehgarh " ...	139	70	69	72	44	28	57	23	34	10	3	7
Kharakbuyala " ...	66	43	23	40	31	9	24	12	12	2	...	2
Kishengarh " ...	9	6	3	6	5	1	2	1	1	1	...	1
Lakha " ...	79	39	40	42	26	16	31	13	18	6	...	6
Mayajalar " ...	85	52	33	45	34	11	35	16	19	5	2	3
Mohangarh-Nachna Pargana ...	66	34	32	34	21	13	23	11	12	9	2	7
Nokh Pargana	59	34	25	28	20	8	17	9	8	14	5	9
Ramgarh " ...	30	22	8	15	12	3	14	9	5	1	1	...
Samkhaba " ...	133	76	57	79	55	24	39	18	21	15	3	12
Shahagarh-Ghotru "	64	35	29	41	26	15	17	8	9	6	1	5
Tanot " ...	19	12	7	3	3	...	16	9	7

TABLE VII.

SEX AND CIVIL CONDITION.

Part II.—By Agencies, States and Tahsils and Main Religions.

D.—Other Minor Religions.

AGENCY, STATE AND TAHSIL.	POPULATION.			UNMARRIED.			MARRIED.			WIDOWED.		
	Persons.	Males.	Females.	Persons.	Males.	Females.	Persons.	Males.	Females.	Persons.	Males.	Females.
1	2	3	4	5	6	7	8	9	10	11	12	13
W. R. S. Residency —(Contd.)												
SIROHI STATE ...	18,992	10,062	8,930	8,719	5,267	3,452	8,322	4,142	4,180	1,951	653	1,298
Sirohi Tahsil ...	280	174	106	122	85	37	126	88	38	32	1	31
Abu " ...	1,333	722	611	590	355	235	643	339	304	100	23	72
" Bazar & villages ...	739	385	354	288	168	120	383	209	183	68	17	51
" Civil Station ...	519	290	229	265	160	105	224	121	103	30	9	21
" Sanitarium ...	75	47	28	37	27	10	36	18	18	2	2	...
Anadra Tahsil ...	528	310	218	235	170	65	235	117	118	58	23	35
Bhakhar " ...	1,664	889	775	727	446	281	778	373	405	159	70	89
Erinpura Cantonment	263	148	115	84	51	33	163	92	71	16	5	11
Jhora Tahsil ...	520	280	240	261	171	90	190	90	100	69	19	50
Karari " ...	660	364	296	354	215	139	262	137	125	44	12	32
Madar " ...	1,660	892	768	731	468	263	727	355	372	202	69	133
Magra " ...	1,195	615	580	570	346	224	440	218	222	185	51	134
Pamera " ...	1,032	553	479	429	280	149	444	224	220	159	49	110
Pindwara " ...	2,652	1,325	1,327	1,308	690	618	1,079	539	540	265	96	169
Posalia " ...	711	400	311	367	252	115	252	119	133	92	29	63
Rohera " ...	2,294	1,178	1,116	1,041	591	450	1,069	521	548	184	66	118
Santpur " ...	4,194	2,209	1,985	1,899	1,147	752	1,909	927	982	386	135	251
Sheoganj " ...	6	3	3	1	...	1	5	3	2
Jaipur Residency	2,641	1,551	1,090	1,222	818	404	1,169	634	535	250	99	151
JAIPUR STATE ...	2,591	1,520	1,071	1,199	802	397	1,146	620	526	246	98	148
Jaipur City ...	454	296	158	195	134	61	220	144	76	39	18	21
Jaipur Nizamat ...	126	82	44	52	38	14	67	39	28	7	5	2
Jaipur Tahsil	63	52	11	31	26	5	29	23	6	3	3	...
Chaksu " ...	1	1	...	1	1
Jamua Ramgarh " ...	32	14	18	10	5	5	20	7	13	2	2	...
Kalegh " ...	30	15	15	10	6	4	18	9	9	2	...	2
Bandikui Nizamat—												
Bandikui Tahsil ...	355	175	180	199	104	95	138	66	72	18	5	13
Dausa Nizamat ...	44	21	23	17	12	5	22	8	14	5	1	4
Dausa Tahsil ...	25	12	13	11	8	3	11	4	7	3	...	3
Baswa " ...	6	5	1	3	2	1	2	2	...	1	1	...
Lalsot " ...	1	1	1	1
Sikrai " ...	12	3	9	3	2	1	8	1	7	1	...	1
Gangapur Nizamat—												
Gangapur Tahsil ...	37	21	16	17	10	7	19	11	8	1	...	1
Hindaun Nizamat—												
Mahwa Tahsil ...	1	1	...	1	1
Kot Kasim Nizamat—												
Kot Kasim Tahsil ...	2	1	1	2	1	1
Madhopur Nizamat...	36	18	18	19	13	6	10	5	5	7	...	7
Sawai Madhopur ...	1	1	1	1
Bonli " ...	35	17	18	19	13	6	9	4	5	7	...	7
Malpura Nizamat ...	921	480	441	321	191	130	461	234	227	139	55	84
Malpura " ...	432	246	186	159	95	55	215	123	92	67	28	39
Toda Raisingh ...	489	234	255	171	96	75	246	111	135	72	27	45

TABLE VII.

SEX AND CIVIL CONDITION.—(Continued.)

Part II.—By Agencies, States and Tahsils and Main Religions.

D.—Other Minor Religions.

AGENCY, STATE AND TAHSIL.	POPULATION.			UNMARRIED.			MARRIED.			WIDOWED.		
	Persons.	Males.	Females.	Persons.	Males.	Females.	Persons.	Males.	Females.	Persons.	Males.	Females.
1	2	3	4	5	6	7	8	9	10	11	12	13
Jaipur Residency —(Contd.)												
JAIPUR STATE (Contd.)												
Sambhar Nizamat ...	346	269	77	257	218	39	79	46	33	10	5	5
Sambhar ...	31	17	14	16	8	8	10	6	4	5	3	2
Manzamad ...	179	176	3	175	175	...	4	1	3
Naraina ...	136	76	60	66	35	31	65	39	26	5	2	3
Shaikhawati Nizamat...	208	123	85	88	63	25	107	54	53	13	6	7
Jhunjhoun ...	197	116	81	82	58	24	103	52	51	12	6	6
Udeypur ...	11	7	4	6	5	1	4	2	2	1	...	1
Torawati Nizamat ...												
Sawai Ramgarh ...	2	1	1	1	1	1	...	1
Thikanas ...	59	32	27	32	17	15	23	13	10	4	2	2
Khetri ...	54	28	26	31	16	15	20	11	9	3	1	2
Sikar ...	3	2	1	2	1	1	1	1	...
Unlara ...	2	2	...	1	1	...	1	1
KISHANGARH STATE ...	50	31	19	23	16	7	23	14	9	4	1	3
Kishangarh Town...	34	21	13	17	10	7	15	10	5	2	1	1
Arain Tahsil...	1	1	1	1
Rupnagar " ...	15	9	6	6	6	...	7	3	4	2	...	2
Alwar Agency and State ...	243	137	106	123	74	49	110	59	51	10	4	6
Alwar City ...	162	92	70	79	48	31	73	40	33	10	4	6
Alwar Tahsil ...	9	6	3	5	4	1	4	2	2
Bansur " ...	13	8	5	6	3	3	7	5	2
Mandawar " ...	2	2	...	1	1	...	1	1
Rajgarh " ...	49	25	24	29	18	11	20	7	13
Thanaghazi " ...	2	2	2	2
Nimrana (Estate.) ...	6	2	4	3	...	3	3	2	1
Eastern Rajpu- tana States Agency ...	274	174	100	119	80	39	134	80	54	21	14	7
BHARATPUR STATE ...	215	139	76	97	68	29	101	60	41	17	11	6
Bharatpur City ...	131	85	46	54	38	16	68	41	27	9	6	3
Bharatpur Tahsil ...	7	3	4	3	1	2	2	1	1	2	1	1
Akhgarh " ...	1	1	1	1	...
Biana " ...	3	3	...	1	1	...	2	2
Dig " ...	50	36	14	26	22	4	19	11	8	5	3	2
Kaman " ...	9	5	4	5	3	2	4	2	2
Kumher " ...	1	1	1	1
Rupbas " ...	1	1	...	1	1
Weir " ...	12	4	8	7	2	5	5	2	3
DHOLPUR STATE ...	37	23	14	10	6	4	24	15	9	3	2	1
Dholpur Town ...	32	20	12	9	6	3	21	12	9	2	2	...
Gird Tahsil ...	5	3	2	1	...	1	3	3	...	1	...	1
KARAULI STATE —												
Hazur Tahsil ...	22	12	10	12	6	6	9	5	4	1	1	...

TABLE VII.

SEX AND CIVIL CONDITION.—(Continued.)

Part II.—By Agencies, States and Tahsils and Main Religions.

D.—Other Minor Religions.

AGENCY, STATE AND TAHSIL.	POPULATION.			UNMARRIED.			MARRIED.			WIDOWED.		
	Persons.	Males.	Females.	Persons.	Males.	Females.	Persons.	Males.	Females.	Persons.	Males.	Females.
1	2	3	4	5	6	7	8	9	10	11	12	13
Harauti and Tonk Agency ...	137	91	46	57	42	15	67	39	28	13	10	3
TONK STATE ...	56	36	20	25	19	6	26	13	13	5	4	1
In Rajputana ...	34	23	11	18	14	4	13	6	7	3	3	...
Tonk City ...	14	9	5	8	6	2	6	3	3
Tonk Pargana ...	1	1	1	1	...
Nimbahera „ ...	19	13	6	10	8	2	7	3	4	2	2	...
In Central India ...	22	13	9	7	5	2	13	7	6	2	1	1
Chabra Pargana ...	2	2	...	2	2
Pirawa „ ...	15	9	6	5	3	2	8	5	3	2	1	1
Sironj „ ...	5	2	3	5	2	3
BUNDI STATE ...	9	6	3	6	4	2	8	2	1
Bundi Town ...	8	5	3	6	4	2	2	1	1
Hindoli Tahsil ...	1	1	1	1
SHAHUPURA (Estate.) ...	72	49	23	26	19	7	33	24	14	8	6	2
Shahpura Town ...	71	48	23	26	19	7	37	23	14	8	6	2
Phulia Tahsil ...	1	1	1	1
Kotah Agency ...	13,528	6,880	6,648	5,971	3,576	2,395	5,513	2,711	2,802	2,044	593	1,451
KOTAH STATE ...	13,344	6,785	6,559	5,902	3,532	2,370	5,428	2,668	2,760	2,014	585	1,429
Kotah City ...	577	396	181	278	226	52	222	149	73	77	21	56
NIZAMATS—												
Anta ...	206	107	99	83	55	28	99	46	53	24	6	18
Baran ...	93	48	45	24	12	12	55	26	29	14	10	4
Barod ...	219	102	117	70	39	31	122	54	68	27	9	18
Digod ...	218	108	110	83	57	26	102	45	57	33	6	27
Etawah ...	203	102	101	97	57	40	77	38	39	29	7	22
Ghataoli ...	498	239	259	223	128	95	195	89	106	80	22	58
Kanwas ...	319	178	141	139	89	50	122	60	62	58	29	29
Khanpur ...	187	99	88	81	50	31	73	35	38	33	14	19
Kishanganj ...	115	51	64	46	29	17	49	21	28	20	1	19
Kunjer ...	81	40	41	33	20	13	37	18	19	11	2	9
Ladpura ...	1,523	672	851	711	354	357	611	274	337	201	44	157
Mangrol ...	170	93	77	69	46	23	82	40	42	19	7	12
Sangod ...	74	37	37	34	19	15	22	16	6	18	2	16
Shergarh ...	64	36	28	18	13	5	32	18	14	14	5	9
Taruj ...	1,060	542	518	468	292	176	406	190	216	186	60	126
TAHSILS—												
Asnawar ...	960	491	469	402	251	151	390	184	206	168	56	112
Bakani ...	1,431	715	716	587	351	236	595	291	304	249	73	176
Chechat ...	285	145	140	101	66	35	119	60	59	65	19	46
Chipabarod ...	1,071	555	516	497	293	204	412	216	196	162	46	116
Ghatoli ...	844	419	425	396	229	167	331	159	172	117	31	86
Iklera ...	305	166	139	141	89	52	120	60	60	44	17	27
Manoharthana ...	2,197	1,112	1,085	1,060	601	459	901	459	442	236	52	184
Nahargarh ...	29	15	14	12	8	4	14	7	7	3	...	3
Suket ...	397	212	185	160	107	53	143	67	76	94	38	56
Uprehti ...	2	2	2	2
KOTHS ...	216	103	113	89	51	38	95	44	51	32	8	24

TABLE VII.

SEX AND CIVIL CONDITION.—(Continued.)

Part II.—By Agencies, States and Tahsils and Main Religions.

D.—Other Minor Religions.

AGENCY, STATE AND TAHSIL.	POPULATION.			UNMARRIED.			MARRIED.			WIDOWED.		
	Persons.	Males.	Females.	Persons.	Males.	Females.	Persons.	Males.	Females.	Persons.	Males.	Females.
1	2	3	4	5	6	7	8	9	10	11	12	13
Kotah Agency.— (Contd.)												
JHALAWAR STATE	184	95	89	69	44	25	85	43	42	30	8	22
Jhalrapatan (chsoni)	76	40	36	28	20	8	34	17	17	14	3	11
Patan Tahsil ...	61	39	31	29	16	13	23	11	12	9	3	6
Awat " ...	16	8	8	5	3	2	9	5	4	2	...	2
Dag " ...	2	1	1	1	1	...	1	...	1
Gangdhar " ...	3	2	1	3	2	1
Pachpahar " ...	26	14	12	7	5	2	15	7	8	4	2	2
Mewar Residency	284,440	146,032	138,408	127,009	73,288	53,721	115,735	56,975	58,760	41,696	15,769	25,927
MEWAR STATE	134,434	71,168	63,266	58,179	35,954	22,225	54,699	26,897	27,802	21,556	8,317	13,239
Udaipur City ...	2,714	1,631	1,083	992	670	322	1,353	777	576	369	184	185
Udaipur Tahsil ...	5,266	2,732	2,534	2,174	1,350	824	2,381	1,148	1,233	711	234	477
Amet " ...	352	177	175	115	75	40	150	73	77	87	29	58
Asin " ...	586	304	282	226	153	73	252	115	137	108	36	72
Bagor " ...	235	130	105	89	59	30	96	48	48	50	23	27
Banera " ...	949	455	494	345	217	128	404	178	226	200	60	140
Bansi " ...	2,385	1,232	1,153	1,144	704	440	847	392	455	394	136	258
Bari Sadri " ...	2,018	1,043	975	875	554	321	800	393	407	343	96	247
Bedla " ...	592	299	293	205	131	74	260	121	139	127	47	80
Bednor " ...	871	433	438	284	184	100	411	191	220	176	58	118
Begun " ...	579	300	279	184	116	68	255	131	124	149	53	87
Bhainsrorgarh " ...	1,845	921	924	787	485	302	763	354	409	295	82	213
Bhilwara " ...	1,646	856	790	559	377	182	742	351	391	345	128	217
Bhindar " ...	966	519	447	411	254	157	328	184	144	227	81	146
Bijoli " ...	944	469	475	230	205	125	367	172	195	247	92	155
Chitor " ...	3,611	1,972	1,639	1,256	843	413	1,570	804	766	785	325	460
Choti Sadri " ...	5,018	2,541	2,477	2,081	1,259	822	2,027	972	1,055	910	310	600
Deogarh " ...	726	370	356	257	170	87	294	134	160	175	66	109
Dewasthan " ...	2,666	1,339	1,327	1,077	635	442	1,029	505	524	560	199	361
Dhariavad " ...	7,465	3,960	3,505	4,066	2,399	1,637	2,505	1,229	1,282	924	338	586
Dilwara " ...	1,861	968	893	701	441	260	825	410	415	335	117	218
Girwa " ...	10,300	5,384	4,916	4,854	3,019	1,835	3,929	1,722	2,207	1,517	643	874
Gogunda " ...	1,357	685	672	578	351	217	593	255	278	246	69	177
Hurra " ...	2,018	947	1,071	687	439	248	928	392	536	403	116	287
Jahazpur " ...	9,133	5,035	4,098	3,759	2,539	1,220	3,913	1,929	1,984	1,461	567	894
Kachola (Shahpura) ...	560	301	279	225	145	80	238	104	134	117	52	65
Kankroli Tahsil ...	243	137	106	67	41	26	101	54	47	75	42	33
Kanor " ...	1,748	935	813	823	525	298	596	289	307	329	121	268
Kapasin " ...	1,354	720	634	536	286	250	500	240	260	318	194	124
Karjali " ...	220	100	120	83	43	40	87	39	48	50	18	32
Khamnor " ...	2,140	1,164	976	894	593	301	838	394	444	408	177	231
Kherwara Bhumat ...	10,923	6,013	4,910	5,165	3,011	2,154	4,397	2,434	1,963	1,361	568	792
Kotharia Tahsil ...	547	288	259	195	124	71	214	106	105	138	58	80
Kotra Bhumat " ...	12,117	6,382	5,735	5,665	3,362	2,303	5,377	2,636	2,741	1,075	384	691
Kumalgarh Tahsil ...	3,456	1,810	1,646	1,420	883	537	1,379	676	703	657	251	406
Kurabar " ...	1,867	974	883	816	514	302	695	335	360	346	125	221
Magra (Sarara) " ...	17,456	9,365	8,091	7,778	4,641	3,137	7,303	3,685	3,618	2,375	1,039	1,036
Mandalgarh " ...	1,295	681	614	494	328	166	528	255	273	273	98	175
Meja " ...	158	92	66	53	40	13	64	31	33	41	21	20
Nathdwara " ...	1,269	663	606	495	216	179	562	276	386	212	71	141
Parsoli " ...	200	108	92	76	50	26	74	35	39	50	23	27
Rajnagar " ...	1,293	696	597	538	314	224	502	255	247	253	127	126
Rasni " ...	910	504	406	307	216	91	364	182	182	239	106	133
Sahran " ...	1,744	903	841	618	423	195	607	287	320	519	193	326
Salumbar " ...	6,309	3,349	3,050	2,926	1,814	1,112	2,392	1,170	1,222	1,081	365	716
Sayra " ...	1,759	933	826	744	484	260	674	321	353	341	128	213
Sheopur (Fatehgarh) ...	31	17	14	11	8	3	11	6	5	9	3	6
Shivrati Tahsil ...	522	270	252	194	119	75	200	98	102	128	53	75
Sirdargarh " ...	110	61	49	50	35	15	34	15	19	26	11	15

TABLE VII.

SEX AND CIVIL CONDITION.—(Continued.)

Part II.—By Agencies, States and Tahsils and Main Religions.

D.—Other Minor Religions.

AGENCY, STATE AND TAHSIL.	POPULATION.			UNMARRIED.			MARRIED.			WIDOWED.		
	Persons.	Males.	Females.	Persons.	Males.	Females.	Persons.	Males.	Females.	Persons.	Males.	Females.
1	2	3	4	5	6	7	8	9	10	11	12	13
M. Residency.— (Contd.)												
BANSWARA STATE	92,791	45,725	47,066	41,929	21,980	19,949	39,555	19,385	20,170	11,307	4,360	6,947
Banswara Town ...	674	337	337	270	146	124	273	142	131	131	49	82
Kotra Thana ...	9,322	4,789	4,533	3,177	1,818	1,359	4,706	2,277	2,429	1,439	694	745
Bangarhi " ...	3,920	2,003	1,917	1,956	1,041	915	1,520	762	758	444	200	244
Bhungra " ...	6,557	3,339	3,218	2,392	1,302	1,090	3,576	1,784	1,792	589	253	336
Dagardungar " ...	2,753	1,486	1,267	973	557	416	1,465	730	735	315	199	116
Danpur " ...	3,303	1,734	1,569	1,374	793	581	1,547	768	779	382	173	209
Kalinjra " ...	15,485	7,152	8,333	7,758	3,916	3,842	6,064	2,626	3,438	1,663	610	1,053
Khambhera " ...	8,146	4,208	3,938	3,068	1,710	1,358	4,272	2,108	2,164	806	390	416
Luharia " ...	13,627	6,388	7,239	6,174	2,959	3,215	5,581	3,010	2,571	1,872	419	1,453
Partapur " ...	19,248	9,500	9,748	9,527	4,769	4,758	7,465	3,823	3,642	2,256	908	1,348
Garhi (Jagir) ...	9,756	4,789	4,967	5,260	2,969	2,291	3,086	1,355	1,731	1,410	465	945
KUSALGARH (Estate.)	11,791	5,969	5,822	5,914	3,279	2,635	4,302	2,173	2,129	1,575	517	1,058
Kusalgarh ...	4,028	2,065	1,963	1,952	1,083	869	1,500	767	733	576	215	361
Patan Tahsil ...	7,763	3,904	3,859	3,962	2,196	1,766	2,802	1,406	1,396	999	302	697
PARTABGARH STATE	11,533	5,900	5,633	4,855	2,992	1,863	4,648	2,292	2,356	2,030	616	1,414
Partabgarh Town ...	82	50	32	39	20	19	38	29	9	5	1	4
Partabgarh Zilla ...	2,556	1,284	1,272	1,125	695	430	1,016	498	518	415	91	324
Bajrangarh " ...	693	331	362	265	155	110	268	133	135	160	43	117
Kanora " ...	403	222	181	145	102	43	182	89	93	76	31	45
Magra " ...	3,472	1,829	1,643	1,467	924	543	1,434	704	730	571	201	370
Sagthali " ...	4,327	2,184	2,143	1,814	1,096	718	1,710	839	871	803	249	554
DUNGARPUR STATE	33,891	17,270	16,621	16,132	9,083	7,049	12,531	6,228	6,303	5,228	1,959	3,269
Dungarpur Town ...	568	266	302	314	108	206	205	143	62	49	15	34
Dungarpur Tahsil...	1,618	878	740	658	412	246	672	340	332	288	126	162
Aspur Zilla ...	8,462	4,326	4,136	4,146	2,398	1,748	2,940	1,471	1,469	1,376	457	919
Genji " ...	10,915	5,701	5,214	5,119	2,937	2,182	4,231	2,096	2,135	1,565	668	897
Sagwara " ...	12,328	6,099	6,229	5,895	3,228	2,667	4,483	2,178	2,305	1,950	693	1,257
Detached Tracts of Central India...	403	214	189	125	76	49	161	80	81	117	58	59
Gangapur of Gwalior	201	107	94	69	42	27	76	40	36	56	25	31
Nandwas of Indore	202	107	95	56	34	22	85	40	45	61	33	28

TABLE VIII.

EDUCATION.

Part I.—By Agencies, States and Tahsils.

All Religions.

TABLE VIII.

EDUCATION.

Part I.—By Agencies, States and Tahsils.

All Religions.

AGENCY, STATE AND TAHSIL.	POPULATION.											
	Total.			Illiterate.			Literate.					
	Persons.	Males.	Females.	Persons.	Males.	Females.	Persons.	Males.	Females.	Persons.	Males.	Females.
1	2	3	4	5	6	7	8	9	10	11	12	13
Rajputana Agency,	9841765	5165534	4676231	9515727	4848018	4667709	326038	317516	8522	95077	92219	2858
Bikaner Agency and State ...	584,627	306,384	278,243	569,743	291,959	277,784	14,884	14,425	459
Bikaner City ...	53,075	26,709	26,366	49,135	23,023	26,112	3,940	3,686	254
Bikaner Tahsil...	48,195	25,539	22,656	47,330	24,675	22,655	865	864	1
Anupgarh " ...	7,497	4,092	3,405	7,351	3,947	3,404	146	145	1
Bahadran " ...	31,994	17,118	14,876	31,355	16,482	14,873	639	636	3
Churu " ...	43,119	22,343	20,776	41,875	21,131	20,744	1,244	1,212	32
Dungargarh " ...	12,641	6,575	6,066	12,431	6,375	6,056	210	200	10
Hacumangarh " ...	20,165	11,308	8,857	19,821	10,966	8,855	344	342	2
Lunkaransar " ...	32,390	17,093	15,297	32,003	16,707	15,296	387	386	1
Mirzawala " ...	14,272	7,869	6,403	14,071	7,671	6,400	201	198	3
Nohar " ...	42,011	22,118	19,893	41,149	21,270	19,879	862	848	14
Rajgarh " ...	39,282	21,042	18,240	38,616	20,381	18,235	666	661	5
Ratangarh " ...	31,409	15,915	15,494	30,294	14,812	15,482	1,115	1,103	12
Reni " ...	18,707	9,754	8,953	18,154	9,219	8,935	553	535	18
Sardarsbahr " ...	49,639	25,329	24,310	48,648	24,342	24,306	991	987	4
Sujangarh " ...	53,483	27,364	26,119	52,087	26,046	26,041	1,396	1,318	78
Suratgarh " ...	17,963	9,765	8,198	17,538	9,349	8,189	425	416	9
Surpura " ...	60,637	31,999	28,638	59,883	31,255	28,628	754	744	10
Tibbi " ...	8,148	4,452	3,696	8,002	4,308	3,694	146	144	2
W. R. S. Residency	2,163,479	1,136,340	1,027,139	2,045,884	1,022,363	1,023,521	117,595	113,977	3,618	95,068	92,210	2,858
MARWAR STATE...	1,935,565	1,015,531	920,034	1,830,724	913,803	916,921	104,841	101,728	3,113	95,068	92,210	2,858
Jodhpur City ...	60,437	30,043	30,394	46,956	17,387	29,569	13,481	12,656	825	8,658	7,940	718
Jodhpur (Pargana)	175,024	95,264	79,760	171,133	91,520	79,613	3,891	3,744	147	3,457	3,349	108
Baligodwar " ...	96,194	49,027	47,167	92,417	45,356	47,061	3,777	3,671	106	3,424	3,327	97
Bilara " ...	57,794	29,899	27,895	53,598	25,962	27,636	4,196	3,937	259	4,153	3,894	259
Desuri " ...	67,764	34,642	33,122	64,078	31,040	33,038	3,686	3,602	84	3,489	3,420	69
Didwana " ...	44,642	23,533	21,109	42,357	21,266	21,091	2,285	2,267	18	2,243	2,225	18
Jaitaran " ...	67,733	34,910	32,823	65,050	32,312	32,738	2,683	2,598	85	2,599	2,525	74
Jalor " ...	140,880	73,334	67,546	130,993	63,692	67,301	9,887	9,642	245	9,116	8,871	245
Jaswantpura " ...	83,370	43,934	39,436	78,191	38,769	39,422	5,179	5,165	14	4,856	4,842	14
Malani " ...	172,330	93,145	79,185	167,312	88,272	79,040	5,018	4,873	145	4,796	4,655	141
Maroth " ...	54,873	29,622	25,251	53,271	28,075	25,196	1,602	1,547	55	1,573	1,518	55
Merta " ...	142,854	74,704	68,150	134,814	67,080	67,734	8,040	7,624	416	7,891	7,476	415
Nagar " ...	167,759	86,252	81,507	158,663	77,308	81,355	9,096	8,944	152	8,931	8,786	145
Nawa " ...	24,960	12,917	12,043	23,030	11,043	11,987	1,930	1,874	56	1,698	1,645	53
Pachbadra " ...	39,427	20,881	18,546	37,309	18,788	18,521	2,118	2,093	25	2,051	2,026	25
Pali " ...	43,889	22,848	21,041	41,102	20,158	20,944	2,787	2,690	97	2,541	2,444	97
Parbatsar, " ...	87,127	45,724	41,403	84,709	43,343	41,366	2,418	2,381	37	2,395	2,358	37
Phalodi " ...	59,619	31,140	28,479	54,489	26,071	28,418	5,130	5,069	61	5,006	4,948	58
Sachor " ...	70,401	37,950	32,451	68,733	36,292	32,441	1,668	1,658	10	1,628	1,618	10
1/2 Sambhar " ...	7,438	3,905	3,533	6,867	3,364	3,503	571	541	30	414	414	...
(Marwar)												
Sankra " ...	25,960	13,532	12,428	24,951	12,533	12,418	1,009	999	10	346	340	6
Sheo " ...	24,405	13,204	11,201	23,946	12,749	11,197	459	455	4	450	446	4
Shergarh " ...	56,921	30,873	26,048	54,886	28,962	26,924	2,035	1,911	124	2,025	1,902	123
Siwana " ...	53,931	27,736	26,195	51,721	25,594	26,127	2,210	2,142	68	2,207	2,140	67
Sojat " ...	109,833	56,512	53,321	100,148	46,867	53,281	9,685	9,645	40	9,121	9,101	20
JAISALMER STATE,	73,370	39,389	33,981	71,206	37,269	33,937	2,164	2,120	44
Jaisalmer Town ...	7,137	3,575	3,562	6,179	2,642	3,537	958	933	25
Jaisalmer Pargana	5,653	3,027	2,626	5,553	2,928	2,625	100	99	1
Bap " ...	7,791	4,223	3,568	7,661	4,094	3,567	130	129	1
Barwabuyali " ...	1,124	613	511	1,115	605	510	9	8	1
Devikot " ...	4,725	2,555	2,170	4,649	2,479	2,170	76	76
Dewa " ...	3,063	1,656	1,407	3,022	1,616	1,406	41	40	1
Fatehgarh " ...	5,679	2,999	2,680	5,577	2,898	2,679	102	101	1
Kharakhuyala " ...	3,787	2,165	1,622	3,772	2,150	1,622	15	15

TABLE VIII.

EDUCATION.

Part I.—By Agencies, States and Tahsils.

All Religions.

LITERATE IN																	
RAJASTHANI.						WESTERN HINDI.						OTHER LANGUAGES.			LITERATE IN ENGLISH.		
Mewari.			Dhundari.			Hindi.			Urdu.								
Persons.	Males.	Females.	Persons.	Males.	Females.	Persons.	Males.	Females.	Persons.	Males.	Females.	Persons.	Males.	Females.	Persons.	Males.	Females.
14	15	16	17	18	19	20	21	22	23	24	25	26	27	28	29	30	31
41216	40393	823	47	47	...	158398	155075	3323	16346	15755	591	4591	4316	275	10363	9711	652
...	13,876	13,446	430	622	614	8	31	27	4	355	338	17
...	3,366	3,137	229	316	311	5	13	9	4	245	229	16
...	839	838	1	16	16	19	10	...
...	128	127	1	17	17	...	1	1
...	614	611	3	19	19	6	6	...
...	1,194	1,163	31	20	20	...	4	4	...	26	25	1
...	204	194	10	5	5	1	1	...
...	282	281	1	48	47	1	8	8	...	6	6	...
...	374	373	1	5	5	8	8	...
...	155	152	3	42	42	...	1	1	...	3	3	...
...	829	815	14	27	27	...	2	2	...	4	4	...
...	642	637	5	16	16	8	8	...
...	1,097	1,085	12	11	11	...	1	1	...	6	6	...
...	537	519	18	12	12	4	4	...
...	979	975	4	6	6	6	6	...
...	1,378	1,300	78	12	12	6	6	...
...	391	384	7	27	25	2	7	7	...
...	740	730	10	8	8	6	6	...
...	127	125	2	15	15	...	1	1	...	3	3	...
236	226	10	47	47	...	11,950	11,604	346	4,228	4,187	41	1,221	1,121	100	4,845	4,582	263
236	226	10	47	47	...	879	736	143	3,945	3,918	27	757	742	15	3,909	3,849	60
12	12	...	8	8	...	577	477	100	2,165	2,165	...	469	469	...	1,592	1,585	7
1	1	...	2	2	...	15	14	1	125	115	10	31	21	10	260	242	18
64	64	64	59	5	141	140	1	12	10	2	72	71	1
...	38	38	5	5	...
134	124	10	3	...	3	34	33	1	10	10	...	16	15	1
...	7	7	...	23	23	12	12	...
...	13	5	8	12	12	...	1	...	1	58	56	2
10	10	...	10	10	455	455	...	135	135	...	161	161	...
...	108	108	215	215	...
...	1	...	1	189	186	3	32	32	...
...	3	3	...	20	20	...	1	1	...	5	5	...
5	5	...	3	3	...	16	15	1	86	86	...	29	29	...	10	10	...
...	14	14	...	113	107	6	38	37	1
...	24	24	...	2	...	2	28	28	178	177	1
...	14	14	53	53	...
...	79	79	167	167	...
...	6	6	...	14	14	3	3	...
...	2	2	...	75	73	2	16	15	1	31	31	...
...	3	3	...	2	2	...	34	34	...	1	1	...
...	58	42	16	37	34	3	10	9	1	52	42	10
...	3	3	...	3	3	...	657	653	4
...	5	5	4	4	...
...	1	1	9	8	1
...	3	2	1
10	10	95	89	6	175	175	...	6	6	...	278	264	14
...	2,047	2,005	42	38	37	1	61	60	1	18	18	...
...	904	880	24	22	21	1	17	17	...	15	15	...
...	98	97	1	1	1	1	1	...
...	128	127	1	2	2
...	9	8	1
...	71	71	...	4	4	1	1	...
...	38	37	1	3	3
...	102	101	1
...	15	15

TABLE VIII.

EDUCATION.—(Continued.)

Part I.—By Agencies, States and Tahsils.

All Religions.

AGENCY, STATE AND TAHSIL.	POPULATION.											
	Total.			Illiterate.			Literate.			Marwari.		
	Persons.	Males.	Females.	Persons.	Males.	Females.	Persons.	Males.	Females.	Persons.	Males.	Females.
1	2	3	4	5	6	7	8	9	10	11	12	13
W. R. S. Residency—(Contd.)												
JAISALMER STATE—(Contd.)												
Kishengarh Pargana	403	222	181	402	221	181	1	1
Lakha " ...	3,951	2,082	1,869	3,799	1,932	1,867	152	150	2
Mayajalar " ...	2,226	1,249	977	2,147	1,170	977	79	79
Mohangarh-Nachna Pargana	5,021	2,804	2,217	4,947	2,730	2,217	74	74
Nokh Pargana	11,803	6,330	5,473	11,533	6,071	5,462	270	259	11
Ramgarh " ...	2,112	1,104	1,008	2,092	1,084	1,008	20	20
Samkhaha " ...	4,650	2,466	2,184	4,571	2,387	2,184	79	79
Shahagarh-Ghotru " ...	3,734	2,032	1,702	3,680	1,979	1,701	54	53	1
Tanot " ...	511	287	224	507	283	224	4	4
SIROHI STATE ...	154,544	81,420	73,124	143,954	71,291	72,663	10,590	10,129	461
Sirohi Tahsil ...	6,751	3,296	3,455	6,022	2,617	3,405	729	679	50
Abu " ...	5,240	3,040	2,200	4,503	2,403	2,100	737	637	100
" Bazar and villages	3,706	2,959	1,647	3,397	1,762	1,635	309	297	12
" Civil Station ...	1,339	865	474	945	551	394	394	314	80
" Sanitarium ...	195	116	79	161	90	71	34	26	8
Anadra Tahsil ...	5,431	2,871	2,560	5,175	2,621	2,554	256	250	6
Bhakhar " ...	1,681	904	777	1,679	902	777	2	2
Erinpura Cantonment	3,206	1,830	1,376	2,533	1,171	1,362	673	659	14
Jhora Tahsil ...	17,438	9,027	8,411	16,579	8,191	8,388	859	836	23
Karari " ...	6,661	3,801	2,860	5,529	2,821	2,708	1,132	980	152
Madar " ...	13,950	7,339	6,611	13,169	6,614	6,555	781	725	56
Magra " ...	19,925	10,241	9,684	18,857	9,185	9,672	1,068	1,056	12
Pamera " ...	13,959	7,183	6,776	13,262	6,494	6,768	697	689	8
Pindwara " ...	15,381	8,570	6,811	14,013	7,203	6,810	1,368	1,367	1
Posalia " ...	19,411	10,309	9,102	18,397	9,305	9,092	1,014	1,004	10
Rohra " ...	12,249	6,174	6,075	11,699	5,641	6,058	550	532	17
Santpur " ...	8,900	4,758	4,142	8,775	4,636	4,139	125	122	3
Sheoganj " ...	4,361	2,077	2,284	3,762	1,487	2,275	599	590	9
Jaipur Residency	2752307	1454259	1298048	2680897	1384283	1296614	71,410	69,976	1,434	2	2	...
JAIPUR STATE ...	2658666	1405458	1253208	2591500	1389530	1251970	67,166	65,928	1,238	2	2	...
Jaipur City ...	160,167	83,854	76,313	146,723	70,856	75,867	13,444	12,998	446
Jaipur Nizamat ...	534,117	280,986	253,131	523,996	270,954	253,042	10,121	10,032	89
Jaipur Tahsil	195,368	103,166	92,202	191,080	98,921	92,159	4,288	4,245	43
Chaksu " ...	86,819	45,507	41,312	85,312	44,011	41,301	1,507	1,496	11
Jamua Ramgarh " ...	144,223	75,498	68,725	142,059	73,346	68,713	2,164	2,152	12
Kalegh " ...	107,707	56,815	50,892	105,545	54,676	50,869	2,162	2,139	23
Bandikui Nizamat— Bandikui Tahsil ...	9,262	5,083	4,179	8,357	4,351	4,006	905	732	173
Dausa Nizamat ...	323,175	169,041	154,134	318,560	164,472	154,088	4,615	4,569	46
Dausa Tahsil ...	125,244	65,511	59,733	123,207	63,497	59,710	2,037	2,014	23
Baswa " ...	69,984	36,354	33,630	69,132	35,519	33,613	852	835	17
Lalsot " ...	96,829	50,784	46,045	95,588	49,547	46,041	1,241	1,237	4
Sikrai " ...	31,118	16,392	14,726	30,633	15,909	14,724	485	483	2
Gangapur Nizamat ...	74,175	39,396	34,779	72,860	38,097	34,763	1,315	1,299	16
Gangapur Tahsil ...	39,466	21,059	18,407	38,643	20,248	18,395	823	811	12
Baraniawas " ...	12,646	6,745	5,901	12,388	6,487	5,901	258	258
Wazirpur " ...	22,063	11,592	10,471	21,829	11,362	10,467	234	230	4

TABLE VIII.

EDUCATION.—(Continued.)

Part I.—By Agencies, States and Tahsils.

All Religions.

LITERATE IN															LITERATE IN ENGLISH.		
RAJASTHANI.						WESTERN HINDI.						OTHER LANGUAGES.					
Mewari.			Dhundari.			Hindi.			Urdu.								
Persons.	Males.	Females.	Persons.	Males.	Females.	Persons.	Males.	Females.	Persons.	Males.	Females.	Persons.	Males.	Females.	Persons.	Males.	Females.
14	15	16	17	18	19	20	21	22	23	24	25	26	27	28	29	30	31
...	1	1
...	152	150	2
...	79	79
...	72	72	...	2	2
...	268	257	11	2	2
...	20	20
...	78	78	1	1	...
...	9	9	...	1	1	...	44	43	1
...	3	3	...	1	1
...	9,024	8,863	161	245	232	13	403	319	84	918	715	203
...	674	636	38	3	3	...	24	15	9	28	25	3
...	283	279	4	103	102	1	69	57	12	282	199	83
...	152	149	3	82	81	1	34	27	7	41	40	1
...	130	129	1	20	20	...	32	28	4	212	137	75
...	1	1	...	1	1	...	3	2	1	29	22	7
...	243	239	4	4	4	...	3	3	...	6	4	2
...	2	2
...	528	523	5	45	44	1	54	50	4	46	42	4
...	856	833	23	2	2	...	1	1	...
...	446	430	16	67	63	4	111	90	21	508	397	111
...	704	684	20	14	7	7	62	33	29	1	1	...
...	1,063	1,051	12	1	1	...	1	1	...	3	3	...
...	688	680	8	1	1	...	8	8
...	1,337	1,337	...	2	2	...	12	11	1	17	17	...
...	1,009	1,000	9	4	3	1	1	1	...
...	518	503	15	1	1	...	20	18	2	11	11	...
...	108	107	1	4	4	...	6	4	2	7	7	...
...	565	559	6	27	24	3	7	7	...
...	65,509	64,410	1,099	3,651	3,591	60	208	178	30	2,040	1,795	245
...	61,554	60,632	922	3,547	3,491	56	144	119	25	1,919	1,684	235
...	10,245	9,891	354	2,135	2,114	21	90	68	22	974	925	49
...	9,843	9,762	81	215	208	7	6	5	1	57	57	...
...	4,113	4,071	42	126	126	...	4	3	1	45	45	...
...	1,488	1,477	11	19	19
...	2,132	2,121	11	30	29	1	2	2	...
...	2,110	2,093	17	40	34	6	2	2	...	10	10	...
...	340	315	25	86	75	11	14	12	2	465	330	135
...	4,448	4,403	45	116	115	1	51	51	...
...	1,932	1,910	22	71	70	1	34	34	...
...	816	799	17	21	21	15	15	...
...	1,221	1,217	4	19	19	1	1	...
...	479	477	2	5	5	1	1	...
...	1,273	1,258	15	38	37	1	4	4	...
...	805	793	12	15	15	3	3	...
...	246	246	...	12	12
...	222	219	3	11	10	1	1	1	...

TABLE VIII.

EDUCATION.—(Continued.)

Part I.—By Agencies, States and Tahsils.

All Religions.

AGENCY, STATE AND TAHSIL.	POPULATION.											
	Total.			Illiterate.			Literate.			Marwari.		
	Person.	Males.	Females.	Persons.	Males.	Females.	Persons.	Males.	Females.	Persons.	Males.	Females.
1	2	3	4	5	6	7	8	9	10	11	12	13
Jaipur Residency (Contd.)												
JAIPUR STATE.— (Contd.)												
Hindaun Nizamat ...	185,113	99,061	86,052	181,975	95,965	86,010	3,138	3,096	42
Hindaun Tahsil ...	51,740	27,468	24,272	50,675	26,405	24,270	1,065	1,063	2
Ghonsla " ...	15,913	8,801	7,112	15,812	8,700	7,112	101	101
Mahwa " ...	35,569	18,894	16,675	35,016	18,352	16,664	553	542	11
Ratanzila " ...	17,116	9,218	7,898	16,933	9,040	7,893	183	178	5
Toda Bhim " ...	42,908	22,647	20,261	42,037	21,794	20,243	871	853	18
Walghat " ...	21,867	12,033	9,834	21,502	11,674	9,828	365	359	6
Kot Kasim Nizamat— Kot Kasim Tahsil ...	20,827	10,806	10,021	20,463	10,444	10,019	364	362	2
Madhopur Nizamat ...	199,008	105,025	93,983	195,129	101,190	93,939	3,879	3,835	44
Sawai Madhopur ...	51,329	27,101	24,228	50,403	26,186	24,217	926	915	11
Barwara (Thikana) ...	8,871	4,603	4,268	8,658	4,392	4,266	213	211	2
Bonli " ...	50,209	26,317	23,892	49,135	25,245	23,890	1,074	1,072	2
Isarda (Thikana) ...	11,729	6,160	5,569	11,403	5,849	5,554	326	311	15
Khandar " ...	31,131	16,515	14,616	30,606	15,992	14,614	525	523	2
Malarna " ...	45,739	24,329	21,410	44,924	23,526	21,398	815	803	12
Malpura Nizamat ...	123,728	65,322	58,406	120,084	61,696	58,388	3,644	3,626	18
Malpura " ...	55,525	29,397	26,128	53,614	27,491	26,123	1,911	1,906	5
Newai " ...	27,318	14,483	12,835	26,764	13,933	12,831	554	550	4
Toda Raisingh " ...	40,885	21,442	19,443	39,706	20,272	19,434	1,179	1,170	9
Sambhar Nizamat ...	171,618	92,427	79,191	165,736	86,685	79,051	5,882	5,742	140	2	2	...
1/2 Sambhar " ...	7,439	3,908	3,531	6,868	3,364	3,504	571	544	27
Danta Ramgarh " ...	91,158	49,252	41,906	89,047	47,150	41,897	2,111	2,102	9
Manzamabad " ...	25,800	13,663	12,137	24,713	12,606	12,107	1,087	1,057	30
Naraina " ...	27,738	15,311	12,427	26,015	13,660	12,355	1,723	1,651	72	2	2	...
Phagi " ...	19,483	10,293	9,190	19,093	9,905	9,188	390	388	2
Shaikhawati Nizamat ...	263,755	140,468	123,287	257,377	134,159	123,218	6,378	6,309	69
Jhunjhnu " ...	200,033	105,480	94,553	195,300	100,796	94,504	4,733	4,684	49
Udeypur " ...	63,722	34,988	28,734	62,077	33,353	28,714	1,645	1,625	20
Torawati Nizamat ...	260,410	138,894	121,516	254,426	132,963	121,463	5,984	5,931	53
Bairath " ...	58,126	30,465	27,661	56,513	28,855	27,658	1,613	1,610	3
Khandela " ...	72,230	38,633	33,597	71,145	37,566	33,579	1,085	1,067	18
Sawai Ramgarh " ...	130,054	69,796	60,258	126,768	66,542	60,226	3,286	3,254	32
Thikanas " ...	333,311	175,095	158,216	325,814	167,698	158,116	7,497	7,397	100
Khetri " ...	131,913	69,278	62,635	129,075	66,501	62,574	2,838	2,777	61
Sikar " ...	173,485	91,031	82,454	169,333	86,914	82,419	4,152	4,117	35
Unjara " ...	27,913	14,786	13,127	27,406	14,283	13,123	507	503	4
KISHANGARH STATE ...	90,970	47,475	43,495	86,768	43,465	43,303	4,202	4,010	192
Kishangarh Town ...	12,663	6,658	6,005	11,122	5,225	5,897	1,541	1,433	108
Kishangarh Tahsil ...	22,992	12,080	10,912	22,303	11,419	10,884	689	661	28
Arain " ...	17,994	9,386	8,608	17,346	8,759	8,587	648	627	21
Rupnagar " ...	17,409	8,980	8,429	16,767	8,360	8,407	642	620	22
Sarwar " ...	19,912	10,371	9,541	19,230	9,702	9,528	682	660	13
LAWA (Estate.)— LAWA ...	2,671	1,326	1,345	2,629	1,288	1,341	42	38	4

TABLE VIII.

EDUCATION.—(*Continued.*)

Part I.—By Agencies, States and Tahsils.

All Religions.

LITERATE IN																		LITERATE IN ENGLISH.		
RAJASTHANI.						WESTERN HINDI.						OTHER LANGUAGES.								
Mewari.			Dhundari.			Hindi.			Urdu.											
Persons.	Males.	Females.	Persons.	Males.	Females.	Persons.	Males.	Females.	Persons.	Males.	Females.	Persons.	Males.	Females.	Persons.	Males.	Females.			
14	15	16	17	18	19	20	21	22	23	24	25	26	27	28	29	30	31			
...	2,925	2,887	38	189	185	4	1	1	...	23	23	...			
...	970	968	2	91	91	4	4	...			
...	94	94	...	7	7			
...	517	506	11	23	23	...	1	1	...	12	12	...			
...	173	168	5	9	9	1	1	...			
...	806	792	14	59	55	4	6	6	...			
...	365	359	6			
...	297	297	...	61	59	2	6	6	...			
...	3,776	3,732	44	83	83	20	20	...			
...	872	861	11	47	47	7	7	...			
...	212	210	2	1	1	...			
...	1,047	1,045	2	27	27			
...	309	294	15	6	6	11	11	...			
...	522	520	2	3	3			
...	814	802	12	1	1	...			
...	3,570	3,552	18	67	67	7	7	...			
...	1,863	1,858	5	42	42	6	6	...			
...	546	542	4	8	8			
...	1,161	1,152	9	17	17	1	1	...			
...	55,05	5,422	83	113	106	6	10	10	...	253	202	51			
...	465	450	15	37	35	2	9	9	...	60	50	10			
...	2,107	2,098	9	4	4			
...	1,079	1,050	29	2	2	6	5	1			
...	1,468	1,440	28	66	62	4	1	1	...	186	146	40			
...	386	384	2	3	3	1	1	...			
...	6,234	6,165	69	128	128	...	1	1	...	15	15	...			
...	4,608	4,559	49	110	110	15	15	...			
...	1,626	1,606	20	18	18	...	1	1			
...	5,835	5,783	52	140	139	1	9	9	...			
...	1,596	1,593	3	15	15	2	2	...			
...	1,029	1,011	18	55	55	1	1	...			
...	3,210	3,179	31	70	69	1	6	6	...			
...	7,263	7,165	98	177	175	2	22	22	...	35	35	...			
...	2,625	2,566	59	160	158	2	21	21	...	32	32	...			
...	4,139	4,104	35	9	9	...	1	1	...	3	3	...			
...	499	495	4	8	8			
...	3,914	3,741	173	104	100	4	64	59	5	120	110	10			
...	1,312	1,223	89	78	74	4	52	47	5	99	89	10			
...	681	653	28	5	5	3	3	...			
...	643	622	21	4	4	...	1	1			
...	611	589	22	7	7	...	6	8	...	16	16	...			
...	667	654	13	10	10	...	3	3	...	2	2	...			
...	41	37	4	1	1	...			

TABLE VIII.

EDUCATION.—(Continued.)

Part I.—By Agencies, States and Tahsils.

All Religions.

AGENCY, STATE AND TAHSIL.	POPULATION.											
	Total.			Illiterate.			Literate.			Marwari.		
	Persons.	Males.	Females.	Persons.	Males.	Females.	Persons.	Males.	Females.	Persons.	Males.	Females.
1	2	3	4	5	6	7	8	9	10	11	12	13
Alwar Agency and State ...	828,487	431,035	397,452	805,812	408,902	396,910	22,675	22,133	542
Alwar City ...	56,771	29,574	27,197	50,838	23,986	26,852	5,933	5,588	345
Alwar Tahsil ...	97,877	50,734	47,143	95,772	48,673	47,099	2,105	2,061	44
Bahrar " ...	71,082	36,530	34,552	68,892	34,360	34,532	2,190	2,170	20
Bansur " ...	72,566	38,686	33,880	70,707	36,850	33,857	1,859	1,836	23
Govindgarh " ...	20,646	10,645	10,001	20,358	10,358	10,000	288	287	1
Katumbur " ...	41,152	21,540	19,612	40,305	20,694	19,611	847	846	1
Kishengarh " ...	68,713	35,535	33,178	67,391	34,223	33,168	1,322	1,312	10
Lachmaagarh " ...	61,727	31,742	29,985	60,695	30,714	29,981	1,032	1,028	4
Mandawar " ...	66,214	34,509	31,705	64,896	33,208	31,688	1,318	1,301	17
Rajgarh " ...	90,116	46,595	43,521	87,704	44,240	43,464	2,412	2,355	57
Ramgarh " ...	54,043	27,697	26,346	53,072	26,727	26,345	971	970	1
Thanaghazi " ...	51,955	27,092	24,863	50,380	25,527	24,853	1,575	1,565	10
Tijara " ...	66,826	35,438	31,388	66,228	34,841	31,387	598	597	1
Nimrana (Estate.) ...	8,799	4,718	4,081	8,574	4,501	4,073	225	217	8
Eastern Rajputana States Agency ...	1054,424	568,113	486,311	1,029,109	543,284	485,825	25,315	24,829	486
BHARATPUR STATE ...	626,665	335,156	291,509	608,903	317,709	291,194	17,762	17,447	315
Bharatpur City ...	43,601	23,703	19,898	39,133	19,413	19,720	4,468	4,290	178
Bharatpur Tahsil ...	51,408	28,282	23,126	50,406	27,308	23,098	1,002	974	28
Akhegarh " ...	59,433	31,655	27,778	57,820	30,057	27,763	1,613	1,598	15
Biana " ...	71,305	38,348	32,957	70,260	37,310	32,950	1,045	1,038	7
Dig " ...	62,051	33,532	28,519	60,090	31,582	28,508	1,961	1,950	11
Kaman " ...	48,169	25,357	22,812	46,702	23,932	22,770	1,467	1,425	42
Kumber " ...	52,356	28,120	24,236	51,137	26,906	24,231	1,219	1,214	5
Nagar " ...	51,646	26,898	24,748	50,635	25,902	24,733	1,011	996	15
Pahari " ...	45,911	23,976	21,935	45,304	23,370	21,934	607	606	1
Rupbas " ...	66,826	35,968	30,658	65,086	34,429	30,657	1,540	1,539	1
Weir " ...	74,159	39,317	34,842	72,330	37,500	34,830	1,829	1,817	12
DHOLPUR STATE ...	270,973	147,601	123,372	267,026	143,710	123,316	3,947	3,891	56
Dholpur Town ...	19,510	10,979	9,231	18,008	8,833	9,175	1,302	1,246	56
Gird Tahsil ...	47,993	26,358	21,635	47,712	26,077	21,635	281	281
Bari " ...	54,999	30,021	24,978	54,122	29,144	24,978	877	877
Baseri " ...	50,825	27,696	23,129	50,491	27,362	23,129	334	334
Kolari " ...	43,697	23,461	20,236	43,265	23,029	20,236	432	432
Rajakhera " ...	34,298	18,970	15,328	33,891	18,563	15,328	407	407
Sir Muthra (Jagir) ...	19,851	11,016	8,835	19,537	10,702	8,835	314	314
KARALI STATE ...	156,786	85,356	71,430	153,180	81,865	71,315	3,806	3,491	115
Hazur Tahsil ...	67,581	37,043	30,538	65,035	34,590	30,445	2,546	2,453	93
Jirota " ...	32,646	17,274	15,372	32,104	16,745	15,359	542	529	13
Machilpur " ...	24,015	13,234	10,781	23,831	13,058	10,773	184	176	8
Mandrail " ...	19,665	10,571	9,094	19,438	10,345	9,093	227	226	1
Utgir " ...	12,879	7,234	5,645	12,772	7,127	5,645	107	107
Harauti and Tonk Agency ...	487,104	251,840	235,264	474,287	239,353	234,934	12,817	12,487	330
TONK STATE ...	273,201	140,888	132,373	266,844	134,710	132,134	6,357	6,178	179
In Rajputana ...	143,330	73,733	69,597	138,579	69,142	69,437	4,751	4,591	160
Tonk City ...	38,759	18,985	19,774	36,556	16,906	19,650	2,203	2,079	124
Tonk Pargana ...	47,009	25,098	21,913	46,038	24,125	21,913	971	971
Aligarh " ...	17,063	8,769	8,294	16,619	8,337	8,282	444	432	12
Nimbahera " ...	40,499	20,883	19,616	39,366	19,774	19,592	1,133	1,109	24

TABLE VIII.

EDUCATION.—(Continued.)

Part I.—By Agencies, States and Tahsils.

All Religions.

LITERATE IN																		LITERATE IN ENGLISH.
RAJASTHANI.						WESTERN HINDI.						OTHER LANGUAGES.						
Mewari.			Dhundari.			Hindi.			Urdu.									
Persons.	Males.	Females.	Persons.	Males.	Females.	Persons.	Males.	Females.	Persons.	Males.	Females.	Persons.	Males.	Females.	Persons.	Males.	Females.	
14	15	16	17	18	19	20	21	22	23	24	25	26	27	28	29	30	31	
...	20,030	19,586	444	736	708	28	1,125	1,089	36	784	750	34	
...	4,152	3,894	258	244	224	20	941	907	34	596	563	33	
...	1,995	1,951	44	54	54	...	31	31	...	25	25	...	
...	2,109	2,089	20	26	26	...	35	35	...	20	20	...	
...	1,773	1,751	22	3	2	1	80	80	...	3	3	...	
...	259	259	...	27	26	1	1	1	...	1	1	...	
...	819	819	...	16	15	1	4	4	...	8	8	...	
...	1,196	1,188	8	107	103	1	8	7	1	11	11	...	
...	998	994	4	22	22	...	4	4	...	8	8	...	
...	1,247	1,231	16	52	51	1	4	4	...	15	15	...	
...	2,276	2,224	52	56	53	3	5	4	1	75	74	1	
...	891	890	1	77	77	3	3	...	
...	1,536	1,526	10	18	18	...	12	12	...	9	9	...	
...	556	555	1	33	33	9	9	...	
...	223	215	8	1	1	1	1	...	
...	21,190	20,838	352	3,016	2,938	78	274	255	19	835	798	37	
...	14,487	14,266	221	2,336	2,283	53	247	229	18	692	669	23	
...	2,535	2,430	105	1,257	1,215	42	179	162	17	497	483	14	
...	921	897	24	58	58	...	1	1	...	22	18	4	
...	1,416	1,403	13	186	184	2	3	3	...	8	8	...	
...	961	954	7	77	77	7	7	...	
...	1,644	1,633	11	242	242	...	13	13	...	62	62	...	
...	1,276	1,240	36	135	129	6	44	44	...	12	12	...	
...	1,128	1,124	4	63	62	1	4	4	...	24	24	...	
...	908	896	12	90	88	2	2	1	1	11	11	...	
...	568	567	1	36	36	3	3	...	
...	1,475	1,475	...	61	61	4	3	1	
...	1,655	1,647	8	131	131	...	1	1	...	42	38	4	
...	3,375	3,337	38	473	465	8	4	4	...	95	85	10	
...	937	899	38	281	273	8	4	4	...	89	70	19	
...	240	240	...	36	36	5	5	...	
...	784	784	...	88	88	5	5	...	
...	318	318	...	15	15	1	1	...	
...	414	414	...	18	18	
...	380	380	...	24	24	3	3	...	
...	302	302	...	11	11	1	1	...	
...	8,328	8,235	93	207	190	17	23	22	1	48	44	4	
...	2,297	2,225	72	182	166	16	23	22	1	44	40	4	
...	535	522	13	4	4	3	3	...	
...	178	170	8	5	5	1	1	...	
...	215	215	...	12	11	1	
...	103	103	...	4	4	
...	10,258	10,064	204	1,196	1,086	110	1,103	1,094	9	260	253	7	
...	4,140	4,084	56	1,040	931	109	1,048	1,039	9	129	124	5	
...	3,039	3,000	39	797	699	107	806	797	9	109	104	5	
...	900	883	17	583	487	96	649	641	8	71	68	3	
...	782	782	...	113	113	...	67	67	...	9	9	...	
...	367	360	7	22	17	5	53	53	...	2	2	...	
...	990	975	15	79	73	6	37	36	1	27	25	2	

TABLE VIII.

EDUCATION.—(Continued.)

Part I.—By Agencies, States and Tahsils.

All Religions.

AGENCY, STATE AND TAHSIL.	POPULATION.											
	Total.			Illiterate.			Literate.			Marwari.		
	Persons.	Males.	Females.	Persons.	Males.	Females.	Persons.	Males.	Females.	Persons.	Males.	Females.
1	2	3	4	5	6	7	8	9	10	11	12	13
Harauti and Tonk Agency.—(Contd.)												
TONK STATE												
—(Contd.)												
In Central India ...	129,871	67,155	62,716	128,265	65,568	62,697	1,606	1,587	19
Chabra Pargana ...	36,046	18,744	17,302	35,528	18,226	71,302	518	518
Pirawa " ...	25,286	13,230	12,056	24,781	12,725	12,056	505	505
Sironj " ...	68,539	35,181	33,358	67,956	34,617	33,239	583	564	19
BUNDI STATE	171,227	88,731	82,496	167,020	84,596	82,424	4,207	4,135	72
Bundi Town ...	19,313	9,637	9,676	18,018	8,368	9,650	1,295	1,269	26
Arila Tahsil ...	7,978	4,114	3,864	7,872	4,011	3,861	106	103	3
Arneta " ...	5,886	3,073	2,813	5,838	3,025	2,813	48	48
Barundhan " ...	15,226	7,880	7,346	14,983	7,639	7,344	243	241	2
Deyi " ...	15,415	7,988	7,427	15,184	7,760	7,424	231	228	3
Gotra " ...	18,486	9,832	8,654	17,937	9,296	8,641	549	536	13
Gundowli " ...	18,698	9,704	8,994	18,508	9,515	8,993	190	189	1
Hindoli " ...	18,521	9,916	8,605	17,871	9,287	8,584	650	629	21
Karwar " ...	12,457	6,459	5,998	12,241	6,243	5,998	216	216
Lakheri " ...	9,136	4,703	4,433	9,035	4,602	4,433	101	101
Nainwah Town ...	4,501	2,277	2,224	4,300	2,078	2,222	201	199	2
Patan Tahsil ...	13,247	6,689	6,558	13,058	6,501	6,557	189	188	1
Selore " ...	9,298	4,851	4,447	9,214	4,757	4,447	84	84
Talwas " ...	3,065	1,608	1,457	2,961	1,504	1,457	104	104
SHAHUPURA (Estate.)	42,676	22,221	20,455	40,423	20,047	20,376	2,253	2,174	79
Shahpura Town ...	8,974	4,707	4,267	7,698	3,479	4,219	1,276	1,228	48
Shahpura Tahsil ...	2,554	1,301	1,253	2,525	1,276	1,249	29	25	4
Amli " ...	2,486	1,332	1,154	2,432	1,279	1,153	54	53	1
Dhikola " ...	6,358	3,375	2,993	6,239	3,247	2,992	129	128	1
Kanechan " ...	4,246	2,230	2,016	4,139	2,127	2,012	107	103	4
Kothian " ...	5,428	2,815	2,613	5,219	2,612	2,607	209	203	6
Phulia " ...	6,928	3,577	3,351	6,656	3,310	3,346	272	267	5
Sangaria " ...	5,692	2,884	2,808	5,515	2,717	2,798	177	167	10
Kotah Agency	635,054	327,649	307,405	623,676	316,635	307,041	11,378	11,014	364	1	1	...
KOTAH STATE	544,879	280,912	263,967	536,589	272,902	263,687	8,290	8,010	280	1	1	...
Kotah City	33,657	17,588	16,069	31,994	15,966	16,028	1,663	1,622	41
NIZAMATS—												
Anta ...	23,658	11,973	11,685	23,205	11,523	11,682	453	450	3
Baran ...	32,296	16,245	16,051	31,614	15,599	16,015	682	646	36
Barod ...	15,977	8,373	7,604	15,581	7,980	7,601	396	393	3
Digod ...	17,494	9,088	8,406	17,127	8,722	8,406	367	366	1
Etawah ...	18,019	9,362	8,657	17,781	9,125	8,656	238	237	1
Ghataoli ...	9,628	5,016	4,612	9,468	4,859	4,609	160	157	2
Kanwas ...	17,554	9,204	8,350	17,316	8,966	8,350	238	238
Khanpur ...	18,500	9,530	8,970	18,266	9,299	8,967	234	231	3
Kishanganj ...	15,206	8,024	7,182	15,059	7,877	7,182	147	147
Kunjer ...	15,692	8,195	7,497	15,480	7,983	7,497	212	212
Ladpura ...	29,783	15,178	14,605	29,264	14,833	14,431	519	345	174
Mangrol ...	27,473	14,007	13,466	27,111	13,645	13,466	362	362
Sangod ...	23,832	12,073	11,759	23,450	11,694	11,756	382	379	3
Shergarh ...	21,413	11,113	10,300	21,125	10,826	10,299	288	287	1
Taruj ...	19,725	10,102	9,623	19,598	9,976	9,622	127	126	1
TAHSILS—												
Asnawar ...	6,767	3,486	3,281	6,714	3,433	3,281	53	53
Bakani ...	22,640	11,759	10,881	22,461	11,580	10,881	179	179
Chechat ...	12,794	6,562	6,232	12,683	6,453	6,230	111	109	2
Chipabarod ...	27,396	14,150	13,246	27,122	13,881	13,241	274	269	5
Ghatoli ...	13,246	6,835	6,361	13,191	6,830	6,361	55	55

TABLE VIII.

EDUCATION.—(Continued.)

Part I.—By Agencies, States and Tahsils.

All Religions.

LITERATE IN																				
RAJASTHANI.						WESTERN HINDI.						OTHER LANGUAGES.						LITERATE IN ENGLISH.		
Mewari.			Dhundari.			Hindi.			Urdu.											
Persons.	Males.	Females.	Persons.	Males.	Females.	Persons.	Males.	Females.	Persons.	Males.	Females.	Persons.	Males.	Females.	Persons.	Males.	Females.			
14	15	16	17	18	19	20	21	22	23	24	25	26	27	28	29	30	31			
...	1,101	1,084	17	243	241	2	242	242	...	20	20	...			
...	326	326	...	31	31	...	149	149	...	12	12	...			
...	413	413	...	43	43	...	45	45	...	4	4	...			
...	362	345	17	169	167	2	48	48	...	4	4	...			
...	3,942	3,870	72	147	147	...	48	48	...	70	70	...			
...	1,057	1,031	26	145	145	...	34	34	...	59	59	...			
...	106	103	3			
...	48	48			
...	242	240	2	1	1			
...	231	228	3			
...	546	533	13	1	1	2	2	...			
...	190	189	1			
...	644	623	21	5	5	...	1	1	...			
...	204	204	9	9	...	3	3	...			
...	98	98	3	3	...			
...	201	199	2			
...	189	188	1			
...	82	82	2	2	...			
...	104	104			
...	2,176	2,100	76	9	8	1	7	7	...	61	59	2			
...	1,204	1,158	46	7	7	...	7	7	...	58	56	2			
...	29	25	4			
...	54	53	1			
...	128	127	1	1	1	...			
...	107	103	4			
...	207	201	6	1	1	1	1	...			
...	271	266	5	1	1	...			
...	176	167	9	1	...	1			
...	9,829	9,523	306	1,010	1,000	10	200	160	40	330	338	8			
...	7,278	7,025	253	620	617	3	145	125	20	246	242	4			
...	1,202	1,169	33	303	302	1	27	24	3	131	127	4			
...	419	416	3	17	17	...	3	3	...	14	14	...			
...	578	559	19	36	35	1	44	28	16	24	24	...			
...	369	366	3	24	24	3	3	...			
...	348	347	1	11	11	8	8	...			
...	234	233	1	4	4			
...	148	146	2	11	10	1	1	1	...			
...	204	204	...	31	31	3	3	...			
...	218	215	3	10	10	6	6	...			
...	119	119	...	21	21	7	7	...			
...	180	180	...	27	27	5	5	...			
...	506	332	174	12	12	1	1	...			
...	348	348	...	7	7	...	6	6	...	1	1	...			
...	350	347	3	12	12	...	19	19	...	1	1	...			
...	250	249	1	17	17	21	21	...			
...	122	121	1	3	3	...	1	1	...	1	1	...			
...	44	44	...	9	9			
...	167	167	...	6	6	...	5	5			
...	100	98	2	11	11			
...	254	259	5	8	8	...	2	2	...			
...	47	47	...	1	1	...	5	5	...	2	2	...			

TABLE VIII.

EDUCATION.—(Continued.)

Part I.—By Agencies, States and Tahsils

All Religions.

AGENCY, STATE AND TAHSIL.	POPULATION.									Marwari.		
	Total.			Illiterate.			Literate.					
	Persons.	Males.	Females.	Persons.	Males.	Females.	Persons.	Males.	Females.	Persons.	Males.	Females.
1	2	3	4	5	6	7	8	9	10	11	12	13
K. Agency—(Contd.)												
KOTAH STATE												
—(Contd.)												
TAHSILS.—(Contd.)												
Iklera	12,845	6,597	6,248	12,731	6,484	6,247	114	113	1
Manoharthana	27,086	13,927	13,159	26,920	13,771	13,159	156	156
Nahargarh	6,059	3,120	2,939	6,009	3,370	2,989	50	50
Suket	8,787	4,555	4,232	8,710	4,479	4,231	77	76	1
Taleti	13,717	7,279	6,438	13,628	7,190	6,438	89	89
Uprehti	9,022	4,764	4,258	8,967	4,709	4,258	55	55
KOTRIS	44,613	22,757	21,856	44,004	22,149	21,855	609	608	1
JHALAWAR STATE												
Jhalrapatan (chaoni)	14,315	7,046	7,269	13,406	6,166	7,240	909	880	29
Patan Town	7,955	4,089	3,866	7,267	3,437	3,830	688	652	36
Patan Tahsil	14,746	7,655	7,091	14,462	7,371	7,091	284	284
Awar	9,240	4,968	4,272	9,086	4,818	4,268	154	150	4
Dag	16,167	8,462	7,705	15,838	8,135	7,703	329	327	2
Gangdhar	18,439	9,653	8,786	18,109	9,334	8,775	330	319	11
Pachpahar	9,313	4,864	4,449	8,919	4,472	4,447	394	392	2
Mewar Residency	1,336,253	689,914	646,369	1,286,319	641,239	645,080	49,964	48,675	1,289	6	6	...
MEWAR STATE												
Udaipur City	45,976	23,453	22,523	39,634	17,496	22,138	6,342	5,957	385
Udaipur Tahsil	19,435	10,054	9,381	19,334	9,953	9,381	101	101
Amet	8,616	4,576	4,040	7,888	3,876	4,012	728	700	28
Asin	12,528	6,519	6,009	12,193	6,187	6,006	335	332	3
Bagor	7,482	3,899	3,583	7,269	3,690	3,579	213	209	4
Banera	22,800	11,831	10,969	22,074	11,152	10,922	726	679	47
Bansi	5,736	2,959	2,777	5,531	2,758	2,773	205	201	4
Bari Sadri	10,599	5,476	5,123	10,161	5,056	5,105	438	420	18
Bedla	12,866	6,878	5,988	12,531	6,565	5,966	335	313	22
Bednor	13,242	8,149	7,093	14,804	7,718	7,086	438	431	7
Begun	12,505	6,500	6,005	12,060	6,070	5,990	445	430	15
Bhainsrorgarh	12,270	6,155	6,115	12,012	5,909	6,103	258	246	12
Bhilwara	65,565	34,909	31,656	63,442	31,803	31,639	3,123	3,106	17	2	2	...
Bhindar	13,097	6,701	6,396	12,362	5,968	6,394	735	733	2
Bijoli	7,673	3,912	3,761	7,417	3,676	3,741	256	236	20
Chitor	66,004	34,717	31,287	62,679	31,427	31,252	3,325	3,290	35	4	4	...
Choti Sadri	31,662	15,962	15,700	30,889	15,200	15,689	773	762	11
Deogarh	25,146	13,417	11,729	23,911	12,184	11,727	1,235	1,233	2
Devasthan	23,622	12,306	11,316	23,139	11,823	11,316	483	483
Dhariavad	11,415	5,939	5,476	11,080	5,607	5,473	335	332	3
Dilwara	16,255	8,388	7,867	15,865	7,998	7,867	390	390
Girwa	58,856	30,735	28,121	58,314	30,220	28,094	542	515	27
Gogunda	7,708	3,935	3,773	7,399	3,626	3,773	309	309
Hurra	35,799	18,736	17,063	34,624	17,586	17,038	1,175	1,150	25
Jahazpur	42,150	22,570	19,580	40,475	20,931	19,544	1,675	1,639	36
Kachola (Shahpura)	12,515	6,723	5,792	12,176	6,384	5,792	339	339
Kankroli Tahsil	4,995	2,604	2,391	4,251	1,870	2,381	744	734	10
Kanor	11,249	5,855	5,394	10,315	4,925	5,390	934	930	4
Kapasin	28,371	14,679	13,692	27,686	14,017	13,669	685	662	23
Karjali	2,222	1,114	1,108	2,170	1,062	1,108	52	52
Khamnor	20,810	10,995	9,815	20,081	10,279	9,802	729	716	13
Kherwara Bhumat	19,847	10,673	9,174	18,946	9,819	9,127	901	854	47
Kotharia Tahsil	8,053	4,228	3,825	7,698	3,810	3,788	455	418	37
Kotra Bhumat	17,641	9,278	8,363	17,269	8,911	8,358	372	367	5
Kumalgarh Tahsil	28,003	15,059	12,944	27,361	14,130	12,931	942	929	13
Kurabar	12,643	6,479	6,164	12,220	6,056	6,164	423	423
Magra (Sarara)	48,460	25,200	23,260	47,233	23,973	23,260	1,227	1,227
Mandalgarh	33,619	18,013	15,606	33,087	17,487	15,600	532	526	6
Meja	3,216	1,684	1,532	3,020	1,493	1,527	196	191	5

TABLE VII.

EDUCATION.—(Continued.)

Part I.—By Agencies, States and Tahsils.

All Religions.

LITERATE IN																		LITERATE IN ENGLISH		
RAJASTHANI.						WESTERN HINDI.						OTHER LANGUAGES.								
Mewari.			Dhundari.			Hindi.			Urdu.											
Persons.	Males.	Females.	Persons.	Males.	Females.	Persons.	Males.	Females.	Persons.	Males.	Females.	Persons.	Males.	Females.	Persons.	Males.	Females.			
14	15	16	17	18	19	20	21	22	23	24	25	26	27	28	29	30	31			
...	99	99	...	1	1	...	13	12	1	1	1	...			
...	141	141	...	13	13	2	2	...			
...	47	47	2	2	...	1	1	...			
...	76	75	1	1	1			
...	74	74	...	15	15			
...	51	51	...	2	2	2	2	...			
...	573	572	1	26	26	...	1	1	...	9	9	...			
...	2,551	2,498	53	390	383	7	55	35	20	92	88	4			
...	560	540	20	257	253	4	17	16	1	75	71	4			
...	613	599	14	36	33	3	33	14	19	6	6	...			
...	277	277	...	7	7			
...	142	138	4	10	10	2	2	...			
...	293	291	2	27	27	...	4	4	...	5	5	...			
...	303	292	11	24	24	...	1	1	...	2	2	...			
...	363	361	2	29	29	2	2	...			
40,980	40,167	813	5,756	5,614	142	1,887	1,631	256	429	392	37	906	865	41			
37,802	37,019	783	93	93	...	1,736	1,489	247	362	325	37	855	816	39			
5,062	4,919	143	88	88	...	724	507	217	3	3	...	465	440	25			
92	92	7	7	2	2	...			
691	670	21	34	27	7	3	3	...			
320	317	3	8	8	7	7	...			
212	208	4	1	1			
691	644	47	25	25	10	10	...			
201	197	4	3	3	1	1	...			
438	420	18			
313	291	22	16	16	6	6	...			
432	425	7	6	6			
438	425	13	6	4	2	1	1	...			
242	230	12	15	15	1	1	...			
3,005	2,994	11	1	1	...	69	67	2	1	1	...	45	41	4			
728	726	2	6	6	1	1	...			
245	225	20	7	7	4	4	...			
3,173	3,151	22	31	31	...	58	46	12	59	58	1			
762	751	11	7	7	4	4	...			
1,214	1,214	10	10	...	6	4	2	5	5	...			
365	365	108	108	10	10	...			
332	329	3	2	2	1	1	...			
388	388	2	2	...			
410	386	24	114	112	2	18	17	1			
308	308	1	1			
1,154	1,129	25	10	10	11	11	...			
1,651	1,616	35	20	19	1	4	4	...			
335	335	4	4			
644	640	4	32	26	6	66	66	...	2	2	...			
934	930	4			
553	535	18	109	104	5	23	23	...			
52	52			
729	716	13			
741	703	38	21	18	3	30	30	...	109	103	6			
417	380	37	33	33	5	5	...			
340	337	3	26	25	1	2	2	...	4	3	1			
890	878	12	46	45	1	6	6	...			
423	423			
1,222	1,222	5	5			
515	509	6	13	13	4	4	...			
195	190	5	1	1			

TABLE VIII.

EDUCATION.—(Continued.)

Part I.—By Agencies, States and Tahsils.

All Religions.

AGENCY, STATE AND TAHSIL.	POPULATION.											
	Total.			Illiterate.			Literate.			Marwari.		
	Persons.	Males.	Females.	Persons.	Males.	Females.	Persons.	Males.	Females.	Persons.	Males.	Females.
1	2	3	4	5	6	7	8	9	10	11	12	13
M. Residency.—												
(Contd.)												
MEWAR STATE.—												
(Contd.)												
Nathdwara Tahsil...	15,837	8,273	7,564	14,449	7,033	7,416	1,388	1,240	146
Parsoli " ...	3,388	1,859	1,529	3,300	1,776	1,524	88	83	5
Rajnagar " ...	22,064	11,676	10,388	20,984	10,622	10,362	1,080	1,054	26
Rasmi " ...	26,897	13,833	13,064	26,007	12,951	13,056	890	882	8
Sahran " ...	53,850	28,235	25,615	52,067	26,467	25,600	1,783	1,768	15
Salumbar " ...	31,058	15,698	15,360	29,780	14,427	15,353	1,278	1,271	7
Sayra " ...	12,989	6,522	9,467	12,546	6,082	6,464	413	440	3
Sheopur (Fatehgarh),	833	416	417	746	329	417	87	87
Shivrati Tahsil ...	4,898	2,533	2,365	4,798	2,433	2,365	100	100
Sirdargarh " ...	3,340	1,741	1,599	3,074	1,483	1,591	266	258	8
BANSWARA STATE	149,128	73,553	75,575	145,985	70,528	75,457	3,143	3,025	118
Banswara Town ...	7,038	3,376	3,662	6,096	2,496	3,600	942	880	62
Kotra Thana ...	11,756	6,036	5,720	11,498	5,779	5,719	258	257	1
Bangarhi " ...	4,355	2,248	2,107	4,325	2,218	2,107	30	30
Bhugra " ...	8,408	4,226	4,182	8,042	4,163	4,179	66	63	3
Dagardungar " ...	3,610	1,916	1,694	3,597	1,903	1,694	13	13
Daopur " ...	3,773	1,996	1,777	3,750	1,973	1,777	23	23
Kalinjra " ...	24,348	11,633	12,715	24,080	11,368	12,712	268	265	3
Khambhera " ...	11,336	5,811	5,525	11,217	5,692	5,525	119	119
Luharia " ...	23,274	11,270	12,004	22,915	10,913	12,002	359	357	2
Partapur " ...	33,777	16,568	17,209	33,109	15,934	17,175	668	634	34
Garhi (Jagir) ...	17,453	8,473	8,980	17,056	8,089	8,967	397	384	13
KUSALGARH												
(Estate.) ...	16,222	8,229	7,993	15,729	7,748	7,981	493	481	12
Kusalgarh ...	6,767	3,423	3,344	6,305	2,970	3,335	462	453	9
Patan Tahsil ...	9,455	4,806	4,649	9,424	4,778	4,646	31	28	3
PARTABGARH												
STATE ...	52,025	26,036	25,989	49,837	23,870	25,967	2,188	2,166	22
Partabgarh Town ...	9,819	4,769	5,050	8,653	3,610	5,043	1,166	1,159	7
Partabgarh Zilla ...	10,063	5,081	4,982	9,795	4,816	4,979	268	265	3
Bajrangarh " ...	6,839	3,350	3,489	6,705	3,222	3,483	134	128	6
Kanora " ...	5,445	2,784	2,661	5,347	2,686	2,661	98	98
Magra " ...	5,846	3,058	2,788	5,738	2,954	2,784	108	104	4
Sagthali " ...	14,013	6,994	7,019	13,599	6,582	7,017	414	412	2
DUNGARPUR												
STATE ...	100,103	50,050	50,053	96,817	46,795	50,022	3,286	3,255	31
Dungarpur Town ...	6,094	2,870	3,224	5,286	2,084	3,202	808	786	22
Dungarpur Tahsil ...	3,077	1,685	1,412	3,021	1,610	1,411	55	54	1
Aspur Zilla ...	31,929	16,145	15,775	31,007	15,237	15,770	913	908	5
Genji " ...	20,105	10,410	9,665	19,855	10,190	9,665	250	250
Sagwara " ...	38,907	18,930	19,977	37,648	17,674	19,974	1,259	1,256	3
Detached Tracts												
of Central India,	11,407	5,867	5,540	11,138	5,613	5,525	269	254	15
Gangapur of Gwalior	9,003	4,606	4,397	8,793	4,411	4,382	210	195	15
Nandwas of Indore.	2,404	1,261	1,143	2,345	1,202	1,143	59	59

TABLE VIII.

EDUCATION.—(Continued.)

Part I.—By Agencies, States and Tahsils.

All Religions.

LITERATE IN																		LITERATE IN ENGLISH		
REJASTHANI						WESTERN HINDI						OTHER LANGUAGES								
Mewari.			Dhundari.			Hindi.			Urdu.											
Persons.	Males.	Females.	Persons.	Males.	Females.	Persons.	Males.	Females.	Persons.	Males.	Females.	Persons.	Males.	Females.	Persons.	Males.	Females.			
14	15	16	17	18	19	20	21	22	23	24	25	26	27	28	29	30	31			
1,158	1,034	124	4	4	...	11	11	...	196	173	23	19	18	1			
88	83	5			
980	954	26	89	89	11	11	...			
888	880	8	1	1	1	1	...			
1,774	1,759	15	8	8	1	1	...			
1,269	1,262	7	7	7	2	2	...			
339	336	3	98	98	6	6	...			
87	87			
100	100			
262	254	8	2	2	2	2	...			
...	3,070	2,970	109	59	50	9	5	5	...			
...	902	840	62	36	36	4	4	...			
...	256	255	1	1	1	1	1	...			
...	30	30			
...	66	63	3			
...	13	13			
...	23	23			
...	268	265	3			
...	119	119			
...	358	356	2	1	1			
...	654	625	29	14	9	5			
...	390	381	9	7	3	4			
...	485	473	12	4	4	4	4	...			
...	454	445	9	4	4	4	4	...			
...	31	28	3			
...	2,099	2,078	21	63	63	26	25	1			
...	1,111	1,105	6	44	44	11	10	1			
...	250	247	3	8	8	10	10	...			
...	134	128	6			
...	97	97	...	1	1			
...	105	101	4	3	3	...			
...	402	400	2	10	10	2	2	...			
3,178	3,148	30	25	25	...	67	67	...	16	15	1			
783	761	22	16	16	9	9	...			
48	48	3	3	5	4	1			
913	908	5			
182	182	1	1	...	67	67			
1,252	1,249	3	5	5	2	2	...			
...	199	193	6	59	50	9	6	6	...	5	5	...			
...	146	140	6	55	46	9	4	4	...	5	5	...			
...	53	53	...	4	4	...	2	2			

TABLE VIII.

EDUCATION.

Part II.—By Agencies, States and Tahsils and Main Religions.

A.—Hindu.

TABLE VIII.

EDUCATION.

Part II.—By Agencies, States and Tahsils and Main Religions.

A.—Hindu.

AGENCY, STATE AND TAHSIL.	POPULATION.											
	Total.			Illiterate.			Literate.			Marwari.		
	Persons.	Males.	Females.	Persons.	Males.	Females.	Persons.	Males.	Females.	Persons.	Males.	Females.
1	2	3	4	5	6	7	8	9	10	11	12	13
Rajputana Agency.	8194882	4313921	3880961	7975485	4099495	3875990	219397	214426	4971	60330	53508	1822
Bikaner Agency and State ...	493,534	260,044	233,490	482,953	249,727	233,226	10,581	10,317	264
Bikaner City ...	38,796	19,409	19,387	36,272	17,048	19,224	2,524	2,361	163
Bikaner Tahsil...	38,224	20,521	17,703	37,661	19,959	17,702	563	562	1
Anupgarh " ...	3,101	1,703	1,398	2,972	1,575	1,397	129	128	1
Bahadran " ...	29,430	15,764	13,666	28,843	15,179	13,664	587	585	2
Churu " ...	36,328	19,011	17,317	35,316	18,017	17,299	1,012	994	18
Dungargarh " ...	11,663	6,128	5,535	11,505	5,980	5,525	158	148	10
Hanumangarh " ...	14,816	8,230	6,586	14,554	7,969	6,585	262	261	1
Lunkaransar " ...	28,385	15,003	13,382	28,127	14,745	13,382	258	258
Mirzawala " ...	7,910	4,382	3,528	7,744	4,219	3,525	166	163	3
Nohar " ...	38,924	20,486	18,438	38,158	19,732	18,426	766	754	12
Rajgarh " ...	35,775	19,299	16,476	35,235	18,764	16,471	540	535	5
Ratangarh " ...	27,052	13,876	13,176	26,143	12,978	13,165	909	898	11
Beni " ...	16,277	8,579	7,698	15,816	8,135	7,681	461	444	17
Sardarahahr " ...	43,773	22,621	21,152	43,244	22,096	21,148	529	525	4
Sujargarh " ...	46,741	24,323	22,418	46,034	23,616	22,418	707	707
Suratgarh " ...	14,534	7,857	6,677	14,171	7,499	6,672	363	358	5
Surpura " ...	56,035	29,657	26,378	55,521	29,152	26,369	514	505	9
Tibbi " ...	5,770	3,195	2,575	5,637	3,064	2,573	133	131	2
W. R. S. Residency	1770424	935,083	835,341	1698738	865,506	833,232	71,686	69,577	2,109	60,324	58,502	1,822
MARWAR STATE...	1808046	847,620	758,426	1539827	783,368	756,459	66,219	64,252	1,967	60,324	58,502	1,822
Jodhpur City ...	43,333	21,861	21,472	33,711	12,672	21,039	9,622	9,189	433	6,269	5,936	333
Jodhpur (Pargana)...	159,102	86,636	72,466	156,814	84,410	72,404	2,288	2,226	62	2,198	2,138	60
Bagiodwar " ...	75,856	39,566	36,290	74,816	38,583	36,233	1,040	983	57	830	780	50
Bilara " ...	49,866	25,941	23,925	46,982	23,277	23,705	2,884	2,664	220	2,882	2,662	220
Desuri " ...	55,842	29,059	26,783	54,640	27,904	26,736	1,202	1,155	47	1,129	1,092	37
Didwana " ...	37,481	19,844	17,637	35,436	17,817	17,619	2,045	2,027	18	2,024	2,006	18
Jaitaran " ...	57,986	29,977	28,009	57,033	29,076	27,957	953	901	52	933	883	50
Jalor " ...	113,031	59,719	53,312	107,044	53,838	53,206	5,987	5,881	106	5,595	5,489	106
Jaswantpura " ...	64,177	33,941	30,236	60,955	30,727	30,228	3,222	3,214	8	3,022	3,014	8
Malani " ...	129,517	69,989	59,528	126,137	66,736	59,401	3,380	3,253	127	3,281	3,154	127
Maroth " ...	50,861	27,439	23,422	49,951	26,578	23,373	910	861	49	895	846	49
Merta " ...	129,360	67,701	61,659	123,351	62,041	61,310	6,009	5,660	349	5,959	5,610	349
Nagaur " ...	144,030	74,781	69,249	136,859	67,727	69,132	7,171	7,054	117	7,100	6,983	117
Nawa " ...	19,909	10,273	9,636	18,507	8,916	9,591	1,402	1,357	45	1,256	1,211	45
Pachbadra " ...	30,019	15,945	14,074	29,201	15,136	14,065	818	809	9	786	777	9
Pali " ...	34,760	18,237	16,523	33,589	17,133	16,456	1,171	1,104	67	1,136	1,069	67
Parbatsar " ...	78,817	41,448	37,369	76,968	39,636	37,332	1,849	1,812	37	1,845	1,808	37
Phalodi " ...	49,016	25,959	23,057	45,119	22,093	23,026	3,897	3,866	31	3,872	3,841	31
Sachor " ...	55,376	29,731	25,645	54,948	29,312	25,636	428	419	9	428	419	9
‡ Sambhar (Marwar),	5,481	2,889	2,592	5,028	2,450	2,578	453	439	14	383	383	...
Sankra Pargana ...	21,416	11,101	10,315	20,480	10,174	10,306	936	927	9	278	273	5
Sheo " ...	15,741	8,565	7,176	15,437	8,321	7,176	244	244	...	240	240	...
Shergarh " ...	49,335	26,731	22,604	48,110	25,563	22,547	1,225	1,168	57	1,225	1,168	57
Siwana " ...	43,289	22,399	20,890	42,624	21,762	20,862	665	637	28	665	637	28
Sojat " ...	92,445	47,888	44,557	86,027	41,486	44,541	6,418	6,402	16	6,093	6,083	10
JAISALMER STATE.	51,990	27,498	24,492	50,133	25,672	24,461	1,857	1,826	31
Jaisalmer Town ...	5,371	2,618	2,753	4,515	1,776	2,739	856	842	14
Jaisalmer Pargana...	4,464	2,358	2,106	4,372	2,267	2,105	92	91	1
Bap " ...	6,891	3,747	3,144	6,766	3,623	3,143	125	124	1
Barwabuyali " ...	839	448	391	830	440	390	9	8	1
Devikot " ...	3,989	2,145	1,844	3,938	2,094	1,844	51	51
Dewa " ...	2,560	1,348	1,212	2,526	1,315	1,211	34	33	1
Fatehgarh " ...	4,426	2,314	2,112	4,337	2,226	2,111	89	88	1
Kharakhuyala " ...	790	405	385	775	390	385	15	15
Kishengarh " ...	74	41	33	73	40	33	1	1
Lakha " ...	2,926	1,554	1,372	2,885	1,513	1,372	41	41

TABLE VIII.

EDUCATION.

Part II.—By Agencies, States and Tahsils and Main Religions.

A.—Hindu.

LITERATE IN																		LITERATE IN ENGLISH.		
RAJASTHANI.						WESTERN HINDI.						OTHER LANGUAGES.								
Mewari.			Dhundari.			Hindi.			Urdu.											
Persons.	Males.	Females.	Persons.	Males.	Females.	Persons.	Males.	Females.	Persons.	Males.	Females.									
14	15	16	17	18	19	20	21	22	23	24	25	26	27	28	29	30	31			
22,228	21,630	598	122,416	119,985	2,431	6,495	6,470	25	1,742	1,666	76	6,186	6,167	19			
...	10,040	9,779	261	304	303	1	8	6	2	229	229	...			
...	2,212	2,052	160	166	165	1	3	1	2	143	143	...			
...	543	542	1	11	11	9	9	...			
...	121	120	1	8	8			
...	567	565	2	14	14	6	6	...			
...	988	970	18	4	4	...	1	1	...	19	19	...			
...	155	145	10	2	2	1	1	...			
...	235	234	1	20	20	...	2	2	...	5	5	...			
...	248	248	...	2	2	8	8	...			
...	145	142	3	19	19	2	2	...			
...	750	738	12	13	13	...	1	1	...	2	2	...			
...	527	522	5	5	5	8	8	...			
...	898	887	11	6	6	...	1	1	...	4	4	...			
...	453	436	17	5	5	3	3	...			
...	527	523	4	2	2	...			
...	697	697	...	5	5	5	5	...			
...	348	343	5	12	12	3	3	...			
...	504	495	9	4	4	6	6	...			
...	122	120	2	8	8	3	3	...			
85	75	10	5,737	5,490	247	2,005	2,003	2	501	479	22	3,034	3,028	6			
85	75	10	779	653	126	1,983	1,981	2	327	324	3	2,721	2,717	4			
...	577	477	100	1,386	1,386	...	227	227	...	1,163	1,163	...			
...	2	2	...	2	...	2	86	86	...			
14	14	63	58	5	78	78	...	2	...	2	53	53	...			
...	2	2	...			
61	51	10	1	1	11	11	...			
...	10	10	11	11	...			
...	3	2	1	1	...	1	16	16	...			
...	220	220	...	83	83	...	89	89	...			
...	46	46	154	154	...			
...	84	84	15	15	...			
...	11	11	4	4	...			
...	45	45	5	5	...			
...	10	10	...	38	38	23	23	...			
...	1	1	145	145	...			
...	4	4	28	28	...			
...	35	35	...			
...	1	1	3	3	...			
...	15	15	...	10	10			
...	35	21	14	7	7	...	1	1	...	27	27	...			
...	3	3	...	655	651	4			
...	4	4	...			
...			
10	10	89	83	6	34	34	192	192	...			
...	1,778	1,748	30	4	4	...	60	59	1	15	15	...			
...	825	811	14	2	2	...	16	16	...	13	13	...			
...	91	90	1	1	1	...			
...	124	123	1	1	1			
...	9	8	1			
...	51	51			
...	34	33	1			
...	89	88	1			
...	15	15			
...	1	1			
...	41	41			

TABLE VIII.

EDUCATION.—(Continued.)

Part II.—By Agencies, States and Tahsils and Main Religions.

A.—Hindu.

AGENCY, STATE AND TAHSIL.	POPULATION.											
	Total.			Illiterate.			Literate.			Marwari.		
	Persons.	Males.	Females.	Persons.	Males.	Females.	Persons.	Males.	Females.	Persons.	Males.	Females.
1	2	3	4	5	6	7	8	9	10	11	12	13
W.R.S. Residency —(Contd.)												
JAISALMER STATE, —(Contd.)												
Mayajalar Pargana...	1,819	1,016	803	1,749	946	803	70	70
Mohangarh Nachna...	2,779	1,531	1,248	2,707	1,459	1,248	72	72
Nokh Pargana...	9,998	5,285	4,713	9,750	5,048	4,702	248	237	11
Ramgarh "...	1,830	941	886	1,811	925	886	19	19
Samkhaba "...	2,888	1,421	1,267	2,609	1,342	1,267	79	79
Shahagarh-Gotru "...	423	245	178	370	193	177	53	52	1
Tanot Pargana "...	123	78	45	120	75	45	3	3
SIROHI STATE ...	112,388	59,965	52,423	108,778	56,466	52,312	3,610	3,499	111
Sirohi Tahsil ...	5,182	2,577	2,605	4,788	2,202	2,586	394	375	19
Abu "...	3,100	1,841	1,259	2,787	1,539	1,248	313	302	11
" Bazar & villages	2,388	1,353	1,035	2,229	1,203	1,026	159	150	9
" Civil Station ...	624	436	188	474	288	186	150	148	2
" Sanitarium ...	88	52	36	84	48	36	4	4
Anadra Tahsil ...	4,285	2,233	2,052	4,208	2,160	2,048	77	73	4
Bhakhar "...	5	4	1	4	3	1	1	1
Eripura Cantonment	2,426	1,361	1,065	1,950	888	1,062	476	473	3
Jhora Tahsil ...	14,439	7,642	6,797	14,271	7,488	6,783	168	154	14
Karari "...	3,944	2,288	1,656	3,369	1,723	1,646	575	565	10
Madar "...	10,425	5,501	4,924	10,211	5,298	4,913	214	203	11
Magra "...	15,395	8,171	7,224	15,217	7,999	7,218	178	172	6
Pamera "...	11,292	5,860	5,432	11,104	5,678	5,426	188	182	6
Pindwara "...	10,532	5,881	4,651	10,181	5,531	4,650	351	350	1
Posalia "...	15,875	8,592	7,283	15,658	8,383	7,275	217	209	8
Rohera "...	8,513	4,375	4,138	8,302	4,172	4,130	211	203	8
Santpur "...	4,336	2,337	1,999	4,261	2,264	1,997	75	73	2
Sheoganj "...	2,639	1,302	1,337	2,467	1,138	1,329	172	164	8
Jaipur Residency,	2,500,421	1,322,241	1,178,180	2,445,180	1,267,905	1,177,275	55,241	54,336	905	2	2	...
JAIPUR STATE ...	2,418,401	1,279,501	1,138,900	2,365,931	1,227,815	1,138,116	52,470	51,686	784	2	2	...
Jaipur City ...	110,601	58,114	52,487	101,882	49,690	52,192	8,719	8,424	295
Jaipur Nizamat ...	505,444	265,292	240,152	497,546	257,463	240,083	7,898	7,829	69
Jaipur Tahsil	186,204	97,817	88,387	182,556	94,210	88,346	3,648	3,607	41
Chaksu "...	81,250	42,460	38,790	80,447	41,661	38,786	803	799	4
Jamua Ramgarh "...	138,507	72,545	65,962	136,452	70,501	65,951	2,055	2,044	11
Kalegh "...	99,483	52,470	47,013	98,091	51,091	47,000	1,392	1,379	13
Bandikui Nizamat— Bandikui Tahsil ...	6,926	3,829	3,097	6,495	3,421	3,074	431	408	23
Dausa Nizamat ...	312,383	163,284	149,099	308,457	159,399	149,058	3,926	3,885	41
Dausa Tahsil ...	120,495	62,956	57,539	118,810	61,292	57,518	1,685	1,664	21
Baswa "...	67,854	35,239	32,615	67,135	34,535	32,600	719	704	15
Lalsot "...	93,548	49,041	44,597	92,492	47,988	44,504	1,056	1,053	3
Sikrai "...	30,486	16,048	14,438	30,020	15,584	14,436	466	464	2
Gangapur Nizamat...	69,366	36,783	32,583	68,211	35,641	32,570	1,155	1,142	13
Gangapur Tahsil ...	37,146	19,813	17,333	36,373	19,050	17,323	773	763	10
Bamaniawas "...	12,140	6,472	5,668	11,922	6,254	5,668	218	218
Wazirpur "...	20,680	10,498	9,582	19,916	10,337	9,579	164	161	3
Hindaun Nizamat ...	171,550	91,932	79,618	168,929	89,340	79,589	2,621	2,592	29
Hindaun Tahsil ...	46,993	25,014	21,979	46,130	24,153	21,977	863	861
Ghonsla "...	14,921	8,230	6,691	14,851	8,160	6,691	70	70	2

TABLE VIII.

EDUCATION.—(*Continued.*)

Part II.—By Agencies, States and Tahsils and Main Religions.

A.—Hindu.

LITERATE IN																		
RAJASTHANI.						WESTERN HINDI.						OTHER LANGUAGES.			LITERATE IN ENGLISH.			
Mewari.			Dhundari.			Hindi.			Urdu.									
Persons.	Males.	Females.	Persons.	Males.	Females.	Persons.	Males.	Females.	Persons.	Males.	Females.	Persons.	Males.	Females.	Persons.	Males.	Females.	
14	15	16	17	18	19	20	21	22	23	24	25	26	27	28	29	30	31	
...	70	70	
...	71	71	...	1	1	
...	248	237	11	
...	19	19	
...	78	78	1	1	...	
...	9	9	44	43	1	
...	3	3	
...	3,180	3,089	91	18	18	...	114	96	18	298	296	2	
...	382	364	18	2	2	10	9	1	
...	233	229	4	5	5	...	28	22	6	47	46	1	
...	122	119	3	4	4	...	11	6	5	22	21	1	
...	110	109	1	1	1	...	16	15	1	23	23	...	
...	1	1	1	1	...	2	2	...	
...	76	72	4	1	1	...	
...	1	1	
...	445	442	3	1	1	...	7	7	...	23	23	...	
...	167	153	14	1	1	...	
...	327	324	3	10	10	...	59	52	7	179	179	...	
...	209	198	11	4	4	...	1	1	...	
...	178	172	6	
...	188	182	6	
...	331	331	5	4	1	15	15	...	
...	217	209	8	
...	197	189	8	4	4	...	10	10	...	
...	67	66	1	2	1	1	6	6	...	
...	162	157	5	5	2	3	5	5	...	
...	52,723	51,842	381	1,395	1,392	3	79	63	18	1,042	1,037	5	
...	50,098	49,336	762	1,364	1,361	3	51	35	16	955	952	3	
...	7,314	7,040	274	820	817	3	17	2	15	568	565	3	
...	7,783	7,715	68	71	71	...	3	2	1	41	41	...	
...	3,573	3,533	40	44	44	...	1	...	1	30	30	...	
...	799	795	4	4	4	
...	2,041	2,030	11	12	12	2	2	...	
...	1,370	1,357	13	11	11	...	2	2	...	9	9	...	
...	280	257	23	14	14	...	7	7	...	130	130	...	
...	3,819	3,778	41	66	66	41	41	...	
...	1,615	1,594	21	44	44	26	26	...	
...	689	674	15	17	17	13	13	...	
...	1,050	1,047	3	5	5	1	1	...	
...	465	463	2	1	1	...	
...	1,135	1,122	13	17	17	3	3	...	
...	758	748	10	12	12	3	3	...	
...	213	213	...	5	5	
...	164	161	3	
...	2,523	2,494	29	82	82	16	16	...	
...	823	821	2	38	38	2	2	...	
...	70	70	

TABLE VIII.

EDUCATION.—(Continued.)

Part II.—By Agencies, States and Tahsils and Main Religions.

A.—Hindu.

AGENCY, STATE AND TAHSIL.	POPULATION.											
	Total.			Illiterate.			Literate.					
	Persons.	Males.	Females.	Persons.	Males.	Females.	Persons.	Males.	Females.	Persons.	Males.	Females.
1	2	3	4	5	6	7	8	9	10	11	12	13
Jaipur Residency —(Contd.)												
JAIPUR STATE— (Contd.)												
HINDAUN NIZAMAT —(Contd.)												
Mahwa Tahsil ...	33,099	17,527	15,572	32,666	17,100	15,566	433	427	6
Ratanzila " ...	15,994	8,603	7,391	15,842	8,456	7,386	152	147	5
Toda Bhim " ...	40,067	21,228	18,839	39,284	20,459	18,825	783	769	14
Walghat " ...	20,476	11,330	9,146	20,156	11,012	9,144	320	318	2
Kot Kasim Nizamat— Kot Kasim Tahsil...	18,366	9,607	8,759	18,037	9,278	8,759	329	329
Madhopur Nizamat ...	179,957	94,824	85,133	177,151	92,047	85,104	2,806	2,777	29
Sawai Madhopur ...	43,804	23,128	20,676	43,191	22,523	20,668	613	605	8
Barwara (Thikana)	7,809	4,028	3,781	7,714	3,935	3,779	95	93	2
Bonli ...	46,219	24,227	21,992	45,425	23,435	21,990	794	792	2
Isarda (Thikana) ...	11,021	5,767	5,254	10,799	5,549	5,250	222	218	4
Khandar ...	30,408	16,098	14,310	29,931	15,623	14,308	477	475	2
Malarna ...	40,696	21,576	19,120	40,091	20,982	19,109	605	594	11
Malpura Nizamat ...	112,427	59,200	53,227	110,228	57,018	53,210	2,199	2,182	17
Malpura ...	49,871	26,289	23,582	48,677	25,099	23,578	1,194	1,190	4
Newai ...	25,477	13,499	11,978	25,126	13,152	11,974	351	347	4
Toda Raisingh ...	37,079	19,412	17,667	36,425	18,767	17,658	654	645	9
Sambhar Nizamat ...	155,629	83,731	71,898	151,589	79,749	71,840	4,040	3,982	58	2	2	...
½ Sambhar ...	5,483	2,891	2,592	5,027	2,448	2,579	456	443	13
Danta Ramgarh ...	85,566	46,239	39,327	83,767	44,447	39,320	1,799	1,792	7
Mauzamabad ...	22,712	11,953	10,759	22,237	11,497	10,740	475	456	19
Naraina ...	24,007	13,258	10,749	22,860	12,129	10,731	1,147	1,129	18	2	2	...
Phagi ...	17,861	9,390	8,471	17,698	9,228	8,470	163	162	1
Shaikhawati Nizamat,	233,399	125,044	108,355	227,270	118,983	108,287	6,129	6,061	68
Jhunjhnu ...	172,930	91,770	81,160	168,420	87,308	81,112	4,510	4,462	48
Udeypur ...	60,469	33,274	27,195	58,850	31,675	27,175	1,619	1,599	20
Torawati Nizamat ...	247,777	132,476	115,301	242,110	126,861	115,249	5,667	5,615	52
Bairath ...	55,146	28,972	26,174	53,611	27,440	26,171	1,535	1,532	3
Khandela ...	67,599	36,382	31,217	66,686	35,487	31,199	913	895	18
Sawai Ramgarh ...	125,032	67,122	57,910	121,813	63,934	57,879	3,219	3,188	31
Thikanas ...	294,576	155,385	139,191	288,026	148,925	139,101	6,550	6,460	90
Khetri ...	121,257	63,936	57,321	118,592	61,326	57,266	2,665	2,610	55
Sikar ...	147,973	78,083	69,890	144,322	74,467	69,855	3,651	3,616	35
Unlara ...	25,346	13,366	11,980	25,112	13,132	11,980	234	234
KISHANGARH STATE ...	79,670	41,576	38,094	76,928	38,951	37,977	2,742	2,625	117
Kishangarh Town ...	8,703	4,632	4,071	7,734	3,721	4,013	959	911	58
Kishangarh Tahsil...	20,690	10,822	9,868	20,258	10,406	9,852	432	416	16
Arain " ...	16,884	8,781	8,103	16,463	8,377	8,086	421	404	17
Rupnagar " ...	15,548	8,061	7,487	15,093	7,621	7,472	455	440	15
Sarwar " ...	17,845	9,280	8,565	17,380	8,826	8,554	465	454	11
LAWA (Estate.)—												
LAWA ...	2,850	1,164	1,186	2,321	1,139	1,182	29	25	4

LITERATE IN																		LITERATE IN ENGLISH.		
RAJASTHANI.						WESTERN HINDI.						OTHER LANGUAGES.								
Mewari.			Dhundari.			Hindi.			Urdu.											
Persons.	Males.	Females.	Persons.	Males.	Females.	Persons.	Males.	Females.	Persons.	Males.	Females.	Persons.	Males.	Females.	Persons.	Males.	Females.			
14	15	16	17	18	19	20	21	22	23	24	25	26	27	28	29	30	31			
...	403	397	6	19	19	11	11	...			
...	150	145	5	1	1	1	1	...			
...	757	743	14	24	24	2	2	...			
...	320	318	2			
...	289	289	...	36	36	4	4	...			
...	2,759	2,730	29	35	35	12	12	...			
...	590	582	8	21	21	2	2	...			
...	95	93	2			
...	786	784	2	8	8			
...	207	203	4	5	5	10	10	...			
...	476	474	2	1	1			
...	605	594	11			
...	2,176	2,159	17	22	22	1	1	...			
...	1,179	1,175	4	14	14	1	1	...			
...	349	345	4	2	2			
...	648	639	9	6	6			
...	3,921	3,863	58	23	23	...	1	1	...	93	93	...			
...	417	404	13	9	9	...	1	1	...	29	29	...			
...	1,798	1,791	7	1	1			
...	473	454	19	2	2	...			
...	1,071	1,053	18	13	13	61	61	...			
...	162	161	1	1	1	...			
...	6,078	6,010	68	38	38	...	1	1	...	12	12	...			
...	4,462	4,414	48	36	36	12	12	...			
...	1,616	1,596	20	2	2	...	1	1			
...	5,599	5,547	52	63	63	5	5	...			
...	1,533	1,530	3	2	2			
...	884	866	18	28	28	1	1	...			
...	3,182	3,151	31	33	33	4	4	...			
...	6,422	6,332	90	77	77	...	22	22	...	29	29	...			
...	2,540	2,485	55	75	75	...	21	21	...	29	29	...			
...	3,650	3,615	35	1	1			
...	232	232	...	2	2			
...	2,597	2,482	115	31	31	...	28	28	...	86	84	2			
...	858	802	56	22	22	...	22	22	...	67	65	2			
...	429	413	16	3	3	...			
...	419	402	17	2	2			
...	433	418	15	2	2	...	6	6	...	14	14	...			
...	458	447	11	5	5	2	2	...			
...	28	24	4	1	1	...			

TABLE VIII.

EDUCATION.—(Continued.)

Part II.—By Agencies, States and Tahsils and Main Religions.

A.—Hindu.

AGENCY, STATE AND TAHSIL.	POPULATION.											
	Total.			Illiterate.			Literate.			Marwari.		
	Persons.	Males.	Females.	Persons.	Males.	Females.	Persons.	Males.	Females.	Persons.	Males.	Females.
1	2	3	3	5	6	7	8	9	10	11	12	13
Alwar Agency and State ...	618,378	322,234	296,144	598,771	303,046	295,725	19,607	19,188	419
Alwar City ...	39,791	20,689	19,102	35,244	16,391	18,853	4,547	4,298	249
Alwar Tahsil ...	62,168	32,275	29,893	60,243	30,393	29,850	1,925	1,882	43
Bahror " ...	66,853	34,478	32,375	64,739	32,384	32,355	2,114	2,094	20
Bansur " ...	69,231	37,004	32,227	67,432	35,227	32,205	1,799	1,777	22
Govindgarh " ...	10,085	5,197	4,888	9,842	4,954	4,888	243	243
Katumbur " ...	37,198	19,427	17,771	36,513	18,742	17,771	685	685
Kishengarh " ...	34,501	17,579	16,622	33,323	16,710	16,613	1,178	1,169	9
Lachmangarh " ...	49,184	25,334	23,850	48,394	24,545	23,849	790	789	1
Mandawar " ...	54,381	28,483	25,898	53,141	27,258	25,883	1,240	1,225	15
Rajgarh " ...	84,457	43,671	40,786	82,257	41,513	40,744	2,200	2,158	42
Ramgarh " ...	21,001	10,705	10,296	20,335	10,039	10,296	666	666
Thanaghazi " ...	50,149	26,102	24,047	48,677	24,639	24,038	1,472	1,463	9
Tijara " ...	30,885	16,432	14,453	30,361	15,909	14,452	524	523	1
Nimrana (Estate).—	8,494	4,558	3,936	8,270	4,342	3,928	224	216	8
Eastern Rajputana States Agency ...	907,487	490,817	416,670	886,282	469,930	416,352	21,205	20,887	318
B H A R A T P U R STATE ...	510,508	274,060	236,448	495,925	259,673	236,252	14,588	14,387	196
Bharatpur City ...	30,784	16,902	13,882	27,631	13,853	13,778	3,153	3,049	104
Bharatpur Tahsil ...	47,961	26,256	21,705	47,084	25,393	21,691	877	863	14
Akhegarh " ...	54,779	29,265	25,514	53,449	27,948	25,501	1,330	1,317	13
Biana " ...	66,265	35,693	30,572	65,335	34,770	30,565	930	923	7
Dig " ...	53,535	28,969	24,566	51,952	27,393	24,559	1,583	1,576	7
Kaman " ...	30,431	16,110	14,311	29,211	14,928	14,283	1,310	1,182	28
Kumher " ...	49,037	26,348	22,689	47,977	25,292	22,685	1,060	1,056	4
Nagar " ...	29,629	15,572	14,057	28,747	14,702	14,045	882	870	12
Pahari " ...	17,826	9,295	8,531	17,309	8,779	8,536	517	516	1
Rupbas " ...	61,476	33,171	28,305	60,042	31,737	28,305	1,434	1,434
Weir " ...	68,795	36,479	32,316	67,188	34,878	32,310	1,607	1,601	6
DHOLPUR STATE ...	249,677	136,428	113,249	246,249	133,036	113,213	3,428	3,392	36
Dholpur Town ...	13,216	6,976	6,240	12,178	5,974	6,204	1,038	1,002	36
Gird Tahsil ...	45,096	24,768	20,328	44,844	24,516	20,328	252	252
Bari " ...	50,429	27,852	22,577	49,615	27,038	22,577	814	814
Baseri " ...	49,072	26,710	22,362	48,748	26,386	22,362	324	324
Kolari " ...	41,638	22,320	19,318	41,220	21,902	19,318	418	418
Rajakhera " ...	31,476	17,391	14,685	31,194	17,109	14,085	282	282
Sir Muthra (Jagir) ...	18,750	10,411	8,539	18,450	10,111	8,339	300	300
KARALI STATE ...	147,302	80,329	66,973	144,108	77,221	66,887	3,194	3,108	86
Hazur Tahsil ...	60,708	33,428	27,280	58,510	31,296	27,214	2,198	2,132	66
Jirota " ...	31,429	16,641	14,788	30,916	16,140	14,776	513	501	12
Machilpur " ...	23,290	12,845	10,445	23,118	12,681	10,437	172	164	8
Mandrail " ...	19,163	10,294	8,869	18,951	10,082	8,869	212	212
Utgir " ...	12,712	7,121	5,591	12,613	7,022	5,591	99	99
Harauti and Tonk Agency ...	420,332	217,600	202,732	413,188	210,602	202,586	7,144	6,998	146
TONK STATE ...	225,432	116,576	108,856	222,575	113,758	108,817	2,857	2,818	39
In Rajputana ...	110,445	57,162	53,283	108,504	55,244	53,260	1,941	1,918	23
Tonk City ...	17,367	8,897	8,470	16,517	8,059	8,458	850	838	12
Tonk Pargana ...	43,276	22,849	20,427	42,796	22,369	20,427	480	480
Aligarh " ...	14,339	7,316	7,023	14,178	7,162	7,016	161	154	7
Nimbahera " ...	35,463	18,109	17,363	35,013	17,654	17,359	450	446	4

TABLE VIII.

EDUCATION.—(Continued.)

Part II.—By Agencies, States and Tahsils and Main Religions.

A.—Hindu.

LITERATE IN															LITERATE IN ENGLISH		
RAJASTHANI.						WESTERN HINDI.						OTHER LANGUAGES.					
Mewari.			Dhundari.			Hindi.			Urdu.								
Persons.	Males.	Females.	Persons.	Males.	Females.	Persons.	Males.	Females.	Persons.	Males.	Females.	Persons.	Males.	Females.	Persons.	Males.	Females.
14	15	16	17	18	19	20	21	22	23	24	25	26	27	28	29	30	31
...	18,227	17,821	406	322	318	4	468	460	8	590	589	1
...	3,643	3,404	239	111	108	3	360	354	6	433	432	1
...	1,887	1,844	43	7	7	...	14	14	...	17	17	...
...	2,064	2,044	20	22	22	...	12	12	...	16	16	...
...	1,737	1,716	21	2	1	1	60	60
...	233	233	...	9	9	1	1	...
...	669	669	...	7	7	...	1	1	...	8	8	...
...	1,113	1,105	8	52	52	...	4	3	1	9	9	...
...	774	773	1	9	9	7	7	...
...	1,305	1,190	15	20	20	...	3	3	...	12	12	...
...	2,110	2,069	41	17	17	...	4	3	1	69	69	...
...	624	624	...	41	41	1	1	...
...	1,437	1,428	9	16	16	...	10	10	...	9	9	...
...	508	507	1	9	9	7	7	...
...	223	215	8	1	1	...
...	19,413	19,108	305	1,203	1,193	10	125	124	1	464	462	2
...	13,137	12,952	185	947	938	9	107	107	...	392	390	2
...	2,246	2,151	95	564	557	7	55	55	...	288	286	2
...	857	843	14	11	11	9	9	...
...	1,305	1,292	13	21	21	4	4	...
...	900	893	7	27	27	3	3	...
...	1,453	1,446	7	91	91	...	7	7	...	32	32	...
...	1,080	1,053	27	83	82	1	41	41	...	6	6	...
...	1,010	1,007	3	30	29	1	3	3	...	17	17	...
...	829	817	12	44	44	9	9	...
...	505	504	1	12	12
...	1,431	1,431	...	3	3
...	1,521	1,515	6	61	61	...	1	1	...	24	24	...
...	3,182	3,147	35	199	198	1	47	47	...
...	894	859	35	110	109	1	34	34	...
...	229	229	...	19	19	4	4	...
...	780	780	...	30	30	4	4	...
...	314	314	...	9	9	1	1	...
...	407	407	...	11	11
...	264	264	...	15	15	3	3	...
...	294	294	...	5	5	1	1	...
...	3,094	3,009	85	57	57	...	18	17	1	25	25	...
...	2,108	2,043	65	51	51	...	18	17	1	21	21	...
...	510	498	12	3	3	...
...	170	162	8	1	1	1	1	...
...	209	209	...	3	3
...	97	97	...	2	2
...	6,562	6,420	142	252	250	2	210	209	1	120	119	1
...	2,489	2,453	36	136	134	2	181	180	1	51	51	...
...	1,676	1,656	20	91	89	2	129	128	1	45	45	...
...	658	648	10	60	59	1	100	99	1	32	32	...
...	471	471	...	6	6	...	1	1	...	2	2	...
...	140	133	7	5	5	...	14	14	...	2	2	...
...	407	404	3	20	19	1	14	14	...	9	9	...

TABLE VIII.

EDUCATION.—(Continued.)

Part II.—By Agencies, States and Tahsils and Main Religions.

A.—Hindu.

AGENCY, STATE AND TAHSIL.	POPULATION.											
	Total.			Illiterate.			Literate.			Marwari.		
	Persons.	Males.	Females.	Persons.	Males.	Females.	Persons.	Males.	Females.	Persons.	Males.	Females.
1	2	3	4	5	6	7	8	9	10	11	12	13
H. & T. Agency (Contd.)												
TONK STATE— (Contd.)												
In Central India ...	114,987	59,414	55,573	114,071	58,514	55,557	916	900	16
Chabra Pargana ...	33,190	17,203	15,987	32,881	16,894	15,987	309	309
Pirawa " ...	22,035	11,577	10,458	21,813	11,355	10,458	222	222
Sironj " ...	59,762	30,634	29,128	59,377	30,265	29,112	385	369	16
BUNDI STATE ...	156,359	80,975	75,384	153,622	78,297	75,325	2,737	2,678	59
Bundi Town ...	14,417	7,177	7,240	13,456	6,242	7,214	961	935	26
Arila Tahsil ...	7,286	3,754	3,532	7,234	3,702	3,532	52	52
Arneta " ...	5,846	3,046	2,800	5,805	3,005	2,800	41	41
Barundhan " ...	14,496	7,474	7,022	14,308	7,287	7,021	188	187	1
Peyi " ...	14,191	7,334	6,857	14,125	7,270	6,855	66	64	2
Gotra " ...	17,200	9,140	8,060	16,899	8,846	8,053	301	294	7
Gundowli " ...	18,172	9,406	8,766	18,036	9,271	8,765	136	135	1
Hindoli " ...	17,154	9,200	7,954	16,696	8,763	7,933	458	437	21
Karwar " ...	11,230	5,813	5,417	11,149	5,732	5,417	81	81
Lakheri " ...	8,699	4,471	4,228	8,622	4,394	4,228	77	77
Nainwah Town ...	3,184	1,613	1,571	3,159	1,579	1,571	34	34
Patan Tahsil ...	12,516	6,304	6,212	12,331	6,120	6,211	185	184	1
Selore " ...	9,015	4,696	4,319	8,937	4,618	4,319	78	78
Talwas " ...	2,953	1,547	1,406	2,874	1,468	1,406	79	79
SHAHUPURA (Estate.) ...	38,541	20,049	18,492	36,991	18,547	18,444	1,550	1,502	48
Shahpura Town ...	6,683	3,565	3,118	5,714	2,619	3,095	969	946	23
Shahpura Tahsil ...	2,526	1,287	1,239	2,498	1,263	1,235	28	24	4
Amli " ...	2,346	1,242	1,104	2,333	1,230	1,103	13	12	1
Dhikola " ...	6,168	3,262	2,906	6,074	3,169	2,905	94	93	1
Kanechan " ...	4,110	2,152	1,958	4,025	2,067	1,958	85	85
Kothian " ...	4,890	2,517	2,373	4,788	2,421	2,367	102	96	6
Phulia " ...	6,567	3,370	3,197	6,363	3,170	3,193	204	200	4
Sangaria " ...	5,251	2,654	2,597	5,196	2,608	2,588	55	46	9
Kotah Agency ...	565,674	291,616	274,058	557,704	283,743	273,961	7,970	7,873	97
KOTAH STATE ...	487,657	251,087	236,570	481,596	245,088	236,508	6,061	5,999	62
Kotah City ...	23,132	12,111	11,021	22,034	11,037	10,997	1,098	1,074	24
NIZAMATS.—												
Anta ...	21,934	11,084	10,850	21,541	10,694	10,847	393	390	3
Baran ...	29,417	14,784	14,633	28,927	14,308	14,619	490	476	14
Barod ...	14,735	7,740	6,995	14,418	7,423	6,995	317	317
Digod ...	16,239	8,370	7,869	15,929	8,061	7,868	310	309	1
Etawah ...	16,821	8,727	8,094	16,658	8,565	8,093	163	162	1
Ghataoli ...	8,504	4,426	4,078	8,390	4,315	4,075	114	111	3
Kanwas ...	16,375	8,561	7,814	16,169	8,355	7,814	206	206
Khanpur ...	17,397	8,957	8,440	17,203	8,766	8,437	194	191	3
Kishanganj ...	14,542	7,655	6,887	14,426	7,539	6,887	116	116
Kunjer ...	14,903	7,747	7,156	14,737	7,581	7,156	166	166
Ladpura ...	25,127	12,887	12,240	24,904	12,664	12,240	223	223
Mangrol ...	24,964	12,742	12,222	24,647	12,425	12,222	317	317
Sangod ...	22,072	11,159	10,913	21,773	10,863	10,910	299	296	3
Shergarh ...	19,723	10,206	9,517	19,478	9,962	9,516	245	244	1
Taruj ...	17,647	9,032	8,615	17,573	8,959	8,614	74	73	1
TAHSILS.—												
Asnawar ...	5,508	2,821	2,687	5,472	2,785	2,687	36	36
Bakani ...	19,878	10,336	9,542	19,762	10,220	9,542	116	116
Chechat ...	11,655	5,978	5,677	11,581	5,906	5,675	74	72	2
Chipabarod ...	24,664	12,730	11,934	24,441	12,511	11,930	223	219	4

TABLE VIII.

EDUCATION.—(Continued.)

Part II.—By Agencies, States and Tahsils and Main Religions.

A.—Hindu

LITERATE IN															LITERATE IN ENGLISH		
RAJASTHANI.						WESTERN HINDI.						OTHER LANGUAGES.					
Mewari.			Dhundari.			Hindi.			Urdu.								
Persons.	Males.	Females.	Persons.	Males.	Females.	Persons.	Males.	Females.	Persons.	Males.	Females.	Persons.	Males.	Females.	Persons.	Males.	Females.
14	15	16	17	18	19	20	21	22	23	24	25	26	27	28	29	30	31
...	813	797	16	45	45	...	52	52	...	6	6	...
...	272	272	34	34	...	3	3	...
...	204	204	...	13	13	...	3	3	...	2	2	...
...	337	321	16	32	32	...	15	15	...	1	1	...
...	2,559	2,500	59	114	114	...	23	23	...	41	41	...
...	790	764	26	112	112	...	18	18	...	41	41	...
...	52	52
...	41	41
...	187	186	1	1	1
...	66	64	2
...	300	293	7	1	1
...	136	135	1
...	453	432	21	5	5
...	81	81
...	77	77
...	34	34
...	185	184	1
...	78	78
...	79	79
...	1,514	1,467	47	2	2	...	6	6	...	26	27	1
...	936	914	22	1	1	...	6	6	...	26	25	1
...	28	24	4
...	13	12	1
...	93	92	1	1	1	...
...	85	85
...	100	94	6	1	1	1	1	...
...	204	200	4
...	55	46	9
...	7,235	7,141	94	461	459	2	56	55	1	218	218	...
...	5,548	5,487	61	313	312	1	39	39	...	161	161	...
...	822	798	24	181	181	...	5	5	...	90	90	...
...	381	378	3	1	1	11	11	...
...	453	439	14	10	10	...	14	14	...	13	13	...
...	313	313	...	2	2	2	2	...
...	301	300	1	7	7	2	2	...
...	159	158	1	4	4
...	103	101	2	10	9	1	1	1	...
...	193	193	...	10	10	3	3	...
...	187	184	3	6	6	1	1	...
...	104	104	...	8	8	4	4	...
...	155	155	...	9	9	2	2	...
...	217	217	...	6	6
...	312	312	...	4	4	...	1	1
...	291	288	3	5	5	...	2	2	...	1	1	...
...	211	210	1	16	16	18	18	...
...	73	72	1	1	1	...
...	34	34	...	2	2
...	114	114	...	2	2
...	68	66	2	6	6
...	216	212	4	5	5	...	2	2	...

TABLE VIII.

EDUCATION.—(Continued.)

Part II.—By Agencies, States and Tahsils and Main Religions.

A.—Hindu.

AGENCY, STATE AND TAHSIL.	POPULATION.											
	Total.			Illiterate.			Literate.			Mansari.		
	Persons.	Males.	Females.	Persons.	Males.	Females.	Persons.	Males.	Females.	Persons.	Males.	Females.
1	2	3	4	5	6	7	8	9	10	11	12	13
Kotah Agency.— (Contd.)												
KOTAH STATE.— (Contd.)												
TAHSILS.—(Contd.)												
Ghatoli ...	11,896	6,206	5,690	11,857	6,167	5,690	39	39
Iklera ...	11,520	5,860	5,660	11,460	5,800	5,660	60	60
Manoharthana ...	23,024	11,797	11,227	22,912	11,685	11,227	112	112
Nahargarh ...	5,751	2,952	2,799	5,704	2,905	2,799	47	47
Suket ...	7,922	4,110	3,812	7,856	4,045	3,811	66	65	1
Taleti ...	12,995	6,900	6,095	12,919	6,824	6,095	76	76
Uprehti ...	8,731	4,575	4,156	8,680	4,524	4,156	51	51
KOTRIS ...	40,581	20,634	19,947	40,145	20,199	19,946	436	435	1
JHALAWAR STATE.	78,017	40,529	37,488	76,108	38,655	37,453	1,909	1,874	35
Jhalrapatan (chaoni)	95,01	4,733	4,768	8,909	4,157	4,752	592	576	16
Patan Town ...	5,700	2,963	2,737	5,315	2,585	2,730	385	378	7
Patan Tahsil ...	14,283	7,371	6,912	14,018	7,106	6,912	265	265
Awar " ...	8,496	4,544	3,952	8,448	4,496	3,952	48	48
Dag " ...	14,714	7,704	7,010	14,552	7,543	7,009	162	161	1
Gangdhar " ...	16,877	8,824	8,053	16,683	8,640	8,043	194	184	10
Pachpahar " ...	8,446	4,390	4,056	8,183	4,128	4,055	263	262	1
Mewar Residency.	918,632	474,286	444,346	892,669	449,036	443,633	25,963	25,250	713	4	4	...
MEWAR STATE ...	779,676	405,725	373,951	757,261	383,892	373,359	22,425	21,833	592	4	4	...
Udaipur City ...	29,157	14,758	14,399	25,569	11,274	14,295	3,588	3,484	104
Udaipur Tahsil...	12,918	6,666	6,252	12,900	6,648	6,252	18	18
Amet " ...	6,764	3,589	3,175	6,327	3,165	3,162	437	424	13
Asin " ...	10,818	5,607	5,211	10,720	5,511	5,209	98	96	2
Bagor " ...	6,725	3,501	3,224	6,613	3,392	3,221	112	109	3
Banera " ...	20,005	10,415	9,590	19,474	9,924	9,550	531	491	40
Bansi " ...	3,139	1,604	1,535	2,968	1,437	1,531	171	167	4
Bari Sadri " ..	7,093	3,653	3,440	6,894	3,467	3,427	199	186	13
Bedla " ...	11,674	6,239	5,435	11,439	6,024	5,415	235	215	20
Bednor " ...	13,127	7,026	6,101	12,939	6,845	6,094	188	181	7
Begun " ...	10,596	5,497	5,099	10,335	5,248	5,087	261	249	12
Bhainsrorgarh ..	9,899	4,937	4,962	9,738	4,785	4,953	161	152	9
Bhilwara Tahsil ...	57,814	30,198	27,616	55,660	28,054	27,606	2,154	2,144	10
Bhindar " ...	9,955	5,044	4,911	9,694	4,784	4,910	261	260	1
Bijoli " ...	6,300	3,215	3,085	6,131	3,053	3,078	169	162	7
Chitor " ...	57,406	30,105	27,301	54,927	27,649	27,278	2,479	2,456	23	4	4	...
Choti Sadri " ..	24,555	12,312	12,243	24,105	11,866	12,239	450	446	4
Deogarh " ...	20,898	11,162	9,735	20,415	10,679	9,736	483	483
Devasthan " ...	19,427	10,131	9,295	19,124	9,828	9,296	303	303
Dhariavad " ...	3,135	1,543	1,592	3,034	1,445	1,589	101	98	3
Dilwara " ...	13,333	6,870	6,463	13,136	6,673	6,463	197	197
Girwa " ...	42,653	22,252	20,401	42,348	21,961	20,387	305	291	14
Gogunda " ...	5,168	2,671	2,497	5,077	2,580	2,497	91	91
Harra " ...	30,337	15,845	14,492	29,864	15,390	14,474	473	455	18
Jahazpur " ...	30,004	15,868	14,136	28,759	14,657	14,102	1,245	1,211	34
Kachola (Shahpura),	11,445	6,143	5,302	11,234	5,932	5,302	211	211
Kankroli Tahsil ...	4,090	2,116	1,974	3,596	1,626	1,970	494	490	4
Kanor " ...	7,705	4,036	3,729	7,370	3,645	3,725	395	391	4
Kapasin " ...	24,765	12,767	11,998	24,360	12,372	11,988	405	395	10
Karjali " ...	1,932	981	951	1,894	943	951	38	38
Khamnor " ...	16,578	8,759	7,819	16,320	8,512	7,868	258	247	11
Kherwara Bhumat	7,613	3,948	3,665	7,358	3,698	3,660	255	250	5
Kotharia Tahsil ...	7,014	3,652	3,362	6,733	3,390	3,343	281	262	19
Kotra Bhumat ...	4,765	2,479	2,287	4,583	2,300	2,283	183	179	4
Kumalgarh Tahsil	21,378	11,518	9,860	21,037	11,183	9,854	341	335	6
Kurabar " ...	9,165	4,638	4,467	8,983	4,515	4,467	123	123
Magra (Sarara) "	26,400	13,391	13,009	26,132	13,123	13,009	268	268
Mandalgarh " ...	29,522	15,786	13,736	29,207	15,475	13,732	315	311	4

TABLE VIII.

EDUCATION.—(Continued.)

Part II.—By Agencies, States and Tahsils and Main Religions.

A.—Hindu.

LITERATE IN																	
RAJASTHANI.						WESTERN HINDI.						OTHER LANGUAGES.			LITERATE IN ENGLISH		
Mewari.			Dhundari.			Hindi.			Urdu.								
Persons.	Males.	Females.	Persons.	Males.	Females.	Persons.	Males.	Females.	Persons.	Males.	Females.	Persons.	Males.	Females.	Persons.	Males.	Females.
14	15	16	17	18	19	20	21	22	23	24	25	26	27	28	29	30	31
...	38	38	1	1	...
...	54	54	6	6
...	108	108	...	2	2	2	2	...
...	47	47
...	66	66	1
...	63	63	...	13	13
...	49	49	...	2	2
...	416	415	1	13	13	7	7	...
...	1,687	1,654	33	148	147	1	17	16	1	57	57	...
...	420	406	14	104	103	1	17	16	1	51	51	...
...	373	366	7	10	10	2	2	...
...	264	264	...	1	1	2	2	...
...	44	44	...	2	2
...	153	152	1	9	9	1	1	...
...	181	171	10	12	12	1	1	...
...	252	251	1	10	10
22,143	21,555	588	2,479	2,384	95	553	552	1	295	270	25	489	485	4
21,160	20,598	562	38	38	...	532	531	1	228	203	25	463	459	4
3,212	3,111	101	34	34	...	85	84	1	3	3	...	254	252	2
11	11	7	7	1	1	...
424	411	13	12	12	7	7	...
90	88	2	1	1
112	109	3	7	7	...
514	474	40	10	10	1	1	...
167	163	4	3	3
199	186	13	6	6	...
219	199	20	10	10
188	181	7	1	1	...
260	248	12	1	1	...
149	140	9	11	11	23	23	...
2,123	2,113	10	8	8	1	1	...
257	256	1	3	3	4	4	...
163	156	7	2	2	4	4	...
2,360	2,349	11	23	23	...	51	39	12	41	41	...
443	439	4	3	3	4	4	...
479	479	3	3	1	1	...
239	239	58	58	6	6	...
101	98	3
195	195	2	2	...
240	226	14	55	55	10	10	...
90	90	1	1	8	8	...
458	440	18	7	7	4	4	...
1,239	1,205	34	2	2
211	211	1	1	...
452	448	4	11	11	...	30	30
395	391	4	15	15	...
340	330	10	50	50
38	38
258	247	11	18	18	...
236	231	5	1	1	3	3	...
260	241	19	18	18	3	2	...
180	177	3	4	4	...
310	304	6	27	27
123	123
268	268	4	4	...
300	296	4	11	11

TABLE VIII.

EDUCATION.—(Continued.)

Part II.—By Agencies, States and Tahsils and Main Religions.

A.—Hindu.

AGENCY, STATE AND TAHSIL.	POPULATION.											
	Total.			Illiterate.			Literate.			Maricari.		
	Persons.	Males.	Females.	Persons.	Males.	Females.	Persons.	Males.	Females.	Persons.	Males.	Females.
1	2	3	4	5	6	7	8	9	10	11	12	13
M. Residency.— (Contd.)												
MEWAR STATE (Contd.)												
Meja Tahsil ...	2,936	1,529	1,407	2,764	1,362	1,402	172	167	5
Nathdwara " ...	12,825	6,681	6,144	11,726	5,720	6,006	1,099	961	138
Parsoli " ...	2,996	1,649	1,347	2,938	1,595	1,343	58	54	4
Rajnagar " ...	18,653	9,854	8,799	18,114	9,323	8,791	539	531	8
Rasmi " ...	23,990	12,109	11,481	23,115	11,634	11,481	475	475
Sahran " ...	45,835	23,996	21,839	45,083	23,259	21,824	762	737	15
Salambar " ...	20,842	10,394	10,448	20,247	9,805	10,442	595	589	6
Sayra " ...	9,392	4,805	4,587	9,120	4,533	4,587	272	272
Sheopur (Fatehgarh),	635	329	306	573	267	306	62	62
Shivrati Tahsil ...	4,020	2,069	1,951	3,983	2,032	1,951	37	37
Sirdargarh " ...	2,679	1,388	1,291	2,592	1,309	1,283	87	79	8
B A N S W A R A STATE ...	47,596	23,432	24,164	46,265	22,166	24,099	1,331	1,266	65
Banswara Town ...	4,175	1,999	2,176	3,544	1,428	2,116	631	571	60
Kotra Thana ...	1,896	969	927	1,837	911	926	59	58	1
Bangarhi " ...	393	217	176	369	193	176	24	24
Bhungra " ...	1,652	785	867	1,630	765	865	22	20	2
Dagardungar " ...	621	315	306	615	309	306	6	6
Danpur " ...	403	223	180	392	212	180	11	11
Kalinjra " ...	7,958	4,022	3,936	7,853	3,917	3,936	105	105
Khambhara " ...	2,641	1,322	1,319	2,622	1,303	1,319	19	19
Luharia " ...	8,676	4,338	4,338	8,583	4,245	4,338	93	93
Partapur " ...	12,660	6,143	6,517	12,458	5,943	6,515	202	200	2
Garhi (Jagir) " ...	6,521	3,099	3,422	6,362	2,940	3,422	159	159
K U S A L G A R H (Estate.) ...	3,302	1,666	1,636	3,097	1,473	1,624	205	193	12
Kusalgarh " ...	1,792	880	912	1,603	700	903	189	180	9
Patan Tahsil ...	1,510	786	724	1,494	773	721	16	13	3
P A R T A B G A R H STATE ...	31,977	15,759	16,218	31,037	14,837	16,200	940	922	18
Partabgarh Town ...	5,155	2,460	2,695	4,713	2,022	2,691	442	438	4
Partabgarh Zilla ...	6,533	3,267	3,266	6,382	3,118	3,264	151	149	2
Bajrangarh " ...	5,486	2,662	2,824	5,424	2,606	2,818	62	56	6
Kanora " ...	4,477	2,265	2,212	4,441	2,249	2,212	36	36
Magra " ...	1,987	1,001	986	1,933	951	982	54	50	4
Sagthali " ...	8,339	4,104	4,235	8,144	3,911	4,233	195	193	2
D U N G A R P U R STATE ...	56,081	27,704	28,377	55,019	26,663	28,351	1,062	1,036	26
Dungarpur Town ...	3,338	1,566	1,772	2,907	1,157	1,750	431	409	22
Dungarpur Tahsil ...	1,284	690	594	1,275	681	594	9	9
Aspur Zilla ...	20,475	10,240	10,235	20,336	10,104	10,232	139	136	3
Genji " ...	8,359	4,319	4,040	8,252	4,212	4,040	107	107
Sagwara " ...	22,625	10,889	11,736	22,249	10,514	11,735	376	375	1
Detached Tracts of Central India...	9,618	4,889	4,729	9,442	4,719	4,723	176	170	6
Gangapur of Gwalior,	7,541	3,812	3,729	7,406	3,683	3,723	135	129	6
Nandwas of Indore ..	2,077	1,077	1,000	2,036	1,036	1,000	41	41

TABLE VIII.

EDUCATION.—(Continued.)

Part II.—By Agencies, States and Tahsils and Main Religions.

A.—Hindu.

LITERATE IN															LITERATE IN ENGLISH.		
RAJASTHANI.						WESTERN HINDI.						OTHER LANGUAGES.					
Mecari.			Dhundari.			Hindi.			Urdu.								
Persons.	Males.	Females.	Persons.	Males.	Females.	Persons.	Males.	Females.	Persons.	Males.	Females.	Persons.	Males.	Females.	Persons.	Males.	Females.
14	15	16	17	18	19	20	21	22	23	24	25	26	27	28	29	30	31
172	167	5
930	806	124	4	4	...	6	6	...	144	131	13	15	14	1
58	54	4
486	478	8	44	44	9	9	...
474	474	1	1	...
749	734	15	2	2	1	1	...
594	588	6	1	1	...
212	212	56	56	4	4	...
62	62
37	37
83	75	8	2	2	2	2	...
...	1,312	1,247	65	14	14	5	5	...
...	615	555	60	12	12	4	4	...
...	58	57	1	1	1	...
...	24	24
...	22	20	2
...	6	6
...	11	11
...	105	105
...	19	19
...	93	93
...	200	198	2	2	2
...	159	159
...	199	187	12	2	2	4	4	...
...	183	174	9	2	2	4	4	...
...	16	13	3
...	930	912	18	2	2	8	8	...
...	439	435	4	2	2	1	1	...
...	147	145	2	4	4	...
...	62	56	6
...	36	36
...	52	48	4	2	2	...
...	194	192	2	1	1	...
983	957	26	3	3	...	67	67	...	9	9	...
421	399	22	3	3	7	7	...
8	8	1	1	...
139	136	3
40	40	67	67
375	374	1	1	1	...
...	133	127	6	32	32	...	6	6	...	5	5	...
...	94	88	6	32	32	...	4	4	...	5	5	...
...	39	39	2	2




TABLE VIII.

EDUCATION.

Part II.—By Agencies, States and Tahsils and Main Religions.

B.—Musalman.

TABLE VIII.

EDUCATION.

Part II.—By Agencies, States and Tahsils and Main Religions.

B.—Musalman.

AGENCY, STATE AND TAHSIL.	POPULATION.											
	Total.			Illiterate.			Literate.			Marwari.		
	Persons.	Males.	Females.	Persons.	Males.	Females.	Persons.	Males.	Females.	Persons.	Males.	Females.
1	2	3	4	5	6	7	8	9	10	11	12	13
Rajputana Agency,	937,465	490,646	446,819	914,877	469,171	445,706	22,588	21,475	1,113	3,656	3,369	287
Bikaner Agency and State ...	66,050	35,258	30,792	65,414	34,632	30,782	636	626	10
Bikaner City ...	10,191	5,376	4,815	9,926	5,118	4,808	265	258	7
Bikaner Tahsil ...	6,513	3,559	2,954	6,503	3,549	2,954	10	10
Anupgarh ...	4,365	2,363	2,002	4,350	2,348	2,002	15	15
Bahadran ...	2,290	1,240	1,050	2,279	1,229	1,050	11	11
Churu ...	5,919	2,944	2,975	5,852	2,877	2,975	67	67
Dungargarh ...	330	180	150	327	177	150	3	3
Hanumangarh ...	4,405	2,451	1,954	4,371	2,418	1,953	34	33	1
Lunkaransar ...	2,812	1,566	1,246	2,807	1,561	1,246	5	5
Mirzawala ...	5,834	3,145	2,689	5,810	3,121	2,689	24	24
Nohar ...	2,778	1,497	1,281	2,746	1,465	1,281	32	32
Rajgarh ...	2,828	1,452	1,376	2,806	1,430	1,376	22	22
Ratangarh ...	2,730	1,381	1,349	2,716	1,367	1,349	14	14
Reni ...	1,960	983	977	1,941	964	977	19	19
Sardarshahr ...	2,635	1,468	1,167	2,607	1,440	1,167	28	28
Sujargarh ...	3,236	1,684	1,552	3,214	1,662	1,552	22	22
Suratgarh ...	3,245	1,801	1,444	3,217	1,775	1,442	28	26	2
Surpura ...	1,617	920	697	1,592	895	697	25	25
Tibbi ...	2,362	1,248	1,114	2,350	1,236	1,114	12	12
W. R. S. Residency	174,005	92,429	81,576	167,293	86,100	81,193	6,712	6,329	383	3,654	3,367	287
MARWAR STATE ...	149,419	78,603	70,816	143,501	72,998	70,503	5,918	5,605	313	3,654	3,367	287
Jodhpur City ...	12,861	6,023	6,838	10,474	3,855	6,619	2,387	2,168	219	1,309	1,090	219
Jodhpur (Pargana)...	7,509	4,254	3,255	7,287	4,061	3,226	222	193	29	65	40	25
Baligodwar ...	2,209	1,233	976	2,123	1,148	975	86	85	1	47	47	...
Bilara ...	3,350	1,717	1,633	3,285	1,654	1,631	65	63	2	27	25	2
Desuri ...	1,988	1,072	916	1,926	1,014	913	62	58	4	43	43	...
Didwana ...	6,867	3,527	3,340	6,708	3,368	3,340	159	159	...	139	139	...
Jaitaran ...	4,377	2,360	2,017	4,256	2,239	2,017	121	121	...	107	107	...
Jalor ...	10,317	5,215	5,102	9,893	4,800	5,093	424	415	9	279	270	9
Jaswantpura ...	2,499	1,346	1,153	2,402	1,249	1,153	97	97	...	37	37	...
Malani ...	21,644	11,899	9,745	21,302	11,568	9,734	342	331	11	238	230	8
Maroth ...	1,663	930	733	1,630	897	733	33	33	...	21	21	...
Merta ...	7,700	4,106	3,594	7,440	3,858	3,582	260	248	12	168	156	12
Nagaur ...	14,997	7,565	7,432	14,717	7,291	7,426	280	274	6	199	199	...
Nawa ...	3,705	1,958	1,747	3,590	1,843	1,747	115	115	...	44	44	...
Pachbadra ...	3,285	1,772	1,513	3,186	1,673	1,513	99	99	...	93	93	...
Pali ...	3,944	2,115	1,829	3,747	1,919	1,828	197	196	1	115	114	1
Parbatsar ...	6,287	3,318	2,969	6,216	3,247	2,969	71	71	...	52	52	...
Phalodi ...	4,574	2,465	2,109	4,274	2,177	2,097	300	288	12	232	223	9
Sachor ...	7,543	4,099	3,444	7,487	4,044	3,443	56	55	1	52	51	1
½Sambhar Pargana (Marwar) ...	1,844	950	894	1,781	891	890	63	59	4
Sankra Pargana ...	3,916	2,108	1,808	3,889	2,082	1,807	27	26	1	22	21	1
Sheo ...	7,085	3,779	3,306	7,076	3,770	3,306	9	9	...	4	4	...
Shergarh ...	2,873	1,638	1,235	2,855	1,620	1,235	18	18	...	18	18	...
Siwana ...	979	524	455	953	499	454	26	25	1	23	23	...
Sojat ...	5,403	2,630	2,773	5,004	2,231	2,773	399	399	...	320	320	...
JAISALMER STATE	18,648	10,463	8,185	18,596	10,412	8,184	52	51	1
Jaisalmer Town ...	1,349	766	583	1,316	734	592	33	32	1
Jaisalmer Pargana...	909	525	384	908	524	384	1	1
Bap ...	694	365	329	692	363	329	2	2
Barwabuyali ...	254	142	112	254	142	112
Devikot ...	598	333	265	594	329	265	4	4
Dewa ...	376	237	139	373	234	139	3	3

TABLE VIII.

EDUCATION.

Part II.—By Agencies, States and Tahsils and Main Religions.

B.—Musalman.

LITERATE IN																	
RAJASTHANI.						WESTERN HINDI.						OTHER LANGUAGES.			LITERATE IN ENGLISH.		
Mewari.			Dhundari.			Hindi.			Urdu.								
Persons.	Males.	Females.	Persons.	Males.	Females.	Persons.	Males.	Females.	Persons.	Males.	Females.	Persons.	Males.	Females.	Persons.	Males.	Females.
14	15	16	17	18	19	20	21	22	23	24	25	26	27	28	29	30	31
2,466	2,432	34	39	39	...	4,053	3,960	93	8,598	8,053	545	2,437	2,296	141	1,339	1,326	13
...	304	301	3	290	283	7	7	7	...	35	25	...
...	101	98	3	138	134	4	3	3	...	23	23	...
...	5	5	...	5	5
...	5	5	...	9	9	...	1	1
...	6	6	...	5	5
...	52	52	...	11	11	...	2	2	...	2	2	...
...	3	3
...	7	7	...	26	25	1	1	1	...
...	2	2	...	3	3
...	3	3	...	20	20	1	1	...
...	17	17	...	13	13	2	2	...
...	12	12	...	10	10
...	8	8	...	5	5	1	1	...
...	11	11	...	7	7	1	1	...
...	21	21	...	5	5	2	2	...
...	16	16	...	6	6
...	13	13	...	13	11	2	2	2	...
...	21	21	...	4	4
...	4	4	...	7	7	...	1	1
19	19	...	39	39	...	373	358	15	1,780	1,746	34	447	401	46	400	399	1
19	19	...	39	39	...	59	55	4	1,524	1,504	20	289	287	2	334	334	...
...	683	683	...	203	203	...	192	192	...
1	1	...	2	2	...	1	...	1	98	95	3	12	12	...	43	43	...
...	31	30	1	8	8	...
...	38	38
3	3	3	...	3	13	12	1
...	7	7	...	13	13
...	2	2	...	13	12
10	10	...	10	10	61	61	...	26	26	...	38	38	...
...	60	60
...	99	96	3	5	5	...
...	2	2	...	9	9	...	1	1
5	5	...	3	3	...	12	12	...	39	39	...	29	29	...	4	4	...
...	4	4	...	75	69	6	2	2	...
...	24	24	27	27	20	20	...
...	6	6
...	79	79	3	3	...
...	6	6	...	13	13
...	2	2	...	60	58	2	6	5	1
...	3	3	...	1	1
...	17	17	...	30	27	3	9	8	1	7	7	...
...	3	3	2	2	...
...	5	5
...
...	3	2	1
...	66	66	...	3	3	...	10	10	...
...	16	16	...	33	32	1	1	1	...	2	2	...
...	10	10	...	20	19	1	1	1	...	2	2	...
...	1	1
...	2	2
...
...	4	4
...	3	3

TABLE VIII.

EDUCATION.—(Continued.)

Part II.—By Agencies, States and Tahsils and Main Religions.

B.—Musalman.

AGENCY, STATE AND TAHSIL.	POPULATION.											
	Total.			Illiterate.			Literate.			Marwari.		
	Persons.	Males.	Females.	Persons.	Males.	Females.	Persons.	Males.	Females.	Persons.	Males.	Females.
1	2	3	4	5	6	7	8	9	10	11	12	13
W. R. S. Residency. —(Contd.)												
JAISALMER STATE —(Contd.)												
Fatehgarh Pargana ...	920	512	408	920	512	408
Kharakhuyala " ...	2,931	1,717	1,214	2,931	1,717	1,214
Kishengarh " ...	316	173	143	316	173	143
Lakha " ...	532	284	248	532	284	248
Mayajalar " ...	288	162	126	288	162	126
Mohangarh-Nachna... 2,176	1,239	937	2,174	1,237	937	...	2	2
Nokh Pargana... 1,613	954	659	1,608	949	659	...	5	5
Ramgarh " ... 248	136	112	248	136	112
Samkhaha " ... 1,828	969	859	1,828	969	859
Shahagarh-Ghotru " 3,247	1,752	1,495	3,246	1,751	1,495	...	1	1
Tanot Pargana ... 369	197	172	368	196	172	...	1	1
SIROHI STATE ...	5,938	3,363	2,575	5,196	2,690	2,506	742	673	69
Sirohi Tahsil ...	312	155	157	241	103	138	71	52	19
Abu " ... 698	421	277	574	300	274	124	121	3
" Bazar & villages 473	267	206	388	185	203	85	82	3
" Civil Station ... 193	137	56	156	100	56	37	37
" Sanitarium ... 32	17	15	30	15	15	2	2
Anadra Tahsil ... 105	63	42	89	48	41	16	15	1
Bhakhar " ... 11	10	1	11	10	1
Erinpura Cantonment 489	307	182	377	196	181	112	111	1
Jhora Tahsil ... 196	111	85	189	104	85	7	7
Karari " ... 1,914	1,040	874	1,776	910	866	138	130	8
Madar " ... 542	268	274	455	217	238	87	51	36
Magra " ... 173	105	68	165	97	68	8	8
Pamera " ... 131	77	54	118	64	54	13	13
Pindwara " ... 236	238	98	259	161	98	77	77
Posalia " ... 140	79	61	134	74	60	6	5	1
Rohera " ... 222	127	95	203	108	95	19	19
Santpur " ... 250	147	103	242	139	103	8	8
Sheoganj " ... 419	215	204	363	159	204	56	56
Jaipur Residency 200,374	104,495	95,879	196,968	101,178	95,790	3,406	3,317	89
JAIPUR STATE ... 193,044	100,663	92,381	189,843	97,537	92,306	3,201	3,126	75
Jaipur City ... 40,386	20,984	19,402	38,654	19,276	19,378	1,732	1,708	24
Jaipur Nizamat ... 19,415	10,552	8,863	19,194	10,338	8,856	221	214	7
Jaipur Tahsil ... 6,786	3,985	2,801	6,627	3,826	2,801	159	159
Chaksu " ... 2,584	1,403	1,181	2,565	1,384	1,181	19	19
Jamua Ramgarh " 5,390	2,768	2,622	5,371	2,750	2,621	19	18	1
Kaleghi " ... 4,655	2,396	2,259	4,631	2,378	2,253	24	18	6
Bandikui Nizamat— Bandikui Tahsil ... 1,855	1,004	851	1,711	872	839	144	132	12
Dausa Nizamat ... 7,742	4,137	3,605	7,664	4,060	3,604	78	77	1
Dausa Tahsil ... 3,167	1,716	1,451	3,124	1,674	1,450	43	42	1
Baswa " ... 1,583	830	753	1,571	818	753	12	12
Lalsot " ... 2,405	1,272	1,133	2,388	1,255	1,133	17	17
Sikrai " ... 587	319	268	581	313	268	6	6
Gangapur Nizamat... 4,272	2,329	1,943	4,235	2,293	1,942	37	36	1
Gangapur Tahsil ... 2,105	1,133	972	2,092	1,120	972	13	13
Bamaniawas ... 406	231	185	396	211	185	10	10
Wazirpur ... 1,761	975	786	1,747	962	785	14	13	1

TABLE VIII.

EDUCATION.—(Continued.)

Part II.—By Agencies, States and Tahsils and Main Religions.

B.—Musalman.

LITERATE IN																			LITERATE IN ENGLISH.		
RAJASTHANI.						WESTERN HINDI.						OTHER LANGUAGES.									
Mewari.			Dhundari.			Hindi.			Urdu.												
Persons.	Males.	Females.	Persons.	Males.	Females.	Persons.	Males.	Females.	Persons.	Males.	Females.										
14	15	16	17	18	19	20	21	22	23	24	25				26	27	28	29			
...			
...			
...			
...			
...	1	1	...	1	1			
...	3	3	...	2	2			
...			
...	1	1			
...	1	1			
...	298	287	11	223	210	13	157	113	44	64	63	1	...			
...	44	34	10	1	1	...	24	15	9	2	2			
...	13	13	...	96	95	1	5	3	2	10	10			
...	76	75	1	4	2	2	5	5			
...	13	13	...	19	19	...	1	1	...	4	4			
...	1	1	1	1			
...	6	6	...	4	4	...	3	3	...	3	2	1	...			
...			
...	55	55	...	43	42	1	3	3	...	11	11			
...	5	5	2	2			
...	29	28	1	56	52	4	18	15	3	35	35			
...	18	18	...	14	7	7	55	26	29			
...	6	6	...	1	1	...	1	1			
...	6	6	...	1	1	...	6	6			
...	67	67	...	2	2	...	7	7	...	1	1			
...	2	2	4	3	1			
...	13	13	...	1	1	...	5	5			
...	1	1	...	4	4	...	2	2	...	1	1			
...	33	33	22	22	...	1	1			
...	1,111	1,085	26	1,918	1,868	50	101	91	10	276	273	3	...			
...	1,012	992	20	1,847	1,801	46	74	67	7	268	266	2	...			
...	465	463	2	1,071	1,058	13	56	49	7	140	138	2	...			
...	88	88	...	120	113	7	3	3	...	10	10			
...	66	66	...	80	80	...	3	3	...	10	10			
...	10	10	...	9	9			
...	5	5	...	14	13	1			
...	7	7	...	17	11	6			
...	11	10	1	72	61	11	5	5	...	56	56			
...	31	31	...	40	39	1	7	7			
...	15	15	...	23	22	1	5	5			
...	8	8	...	2	2	2	2			
...	7	7	...	10	10			
...	1	1	...	5	5			
...	16	16	...	21	20	1			
...	10	10	...	3	3			
...	3	3	...	7	7			
...	3	3	...	11	10	1			

TABLE VIII.

EDUCATION.—(Continued.)

Part II.—By Agencies, States and Tahsils and Main Religions.

B.—Musalman.

AGENCY, STATE AND TAHSIL.	POPULATION.											
	Total.			Illiterate.			Literate.			Marwari.		
	Persons.	Males.	Females.	Persons.	Males.	Females.	Persons.	Males.	Females.	Persons.	Males.	Females.
1	2	3	4	5	6	7	8	9	10	11	12	13
Jaipur Residency —(Contd.)												
JAIPUR STATE— (Contd.)												
Hindaun Nizamat ...	11,649	6,085	5,564	11,488	5,929	5,559	161	156	5
Hindaun Tahsil ...	4,111	2,120	1,991	4,040	2,049	1,991	71	71
Ghonsla " ...	823	477	346	816	470	346	7	7
Mahwa " ...	1,845	1,006	839	1,839	1,000	839	6	6
Ratanzila " ...	1,000	553	447	986	539	447	14	14
Toda Bhim " ...	2,644	1,313	1,331	2,591	1,264	1,327	53	49	4
Walghat " ...	1,226	616	610	1,216	607	609	10	9	1
Kot Kasim Nizamat— Kot Kasim Tahsil ...	2,423	1,182	1,241	2,398	1,159	1,239	25	23	2
Madhopur Nizamat ...	14,364	7,661	6,703	14,261	7,569	6,692	103	92	11
Sawai Madhopur ...	6,081	3,214	2,867	6,036	3,170	2,866	45	44	1
Barwara (Thikana) ...	507	278	229	506	277	229	1	1
Bonli " ...	2,444	1,245	1,199	2,440	1,241	1,199	4	4
Isarda (Thikana) ...	439	246	193	420	236	184	19	10	9
Khandar " ...	468	281	187	463	276	187	5	5
Malarna " ...	4,425	2,397	2,028	4,396	2,369	2,027	29	28	1
Malpura Nizamat ...	5,356	2,891	2,465	5,276	2,811	2,465	80	80
Malpura " ...	3,035	1,635	1,400	2,997	1,597	1,400	38	38
Newai " ...	806	438	368	795	427	368	11	11
Toda Raisingh " ...	1,515	818	697	1,484	787	697	31	31
Sambhar Nizamat ...	10,210	5,528	4,682	10,048	5,372	4,676	162	156	6
½ Sambhar " ...	1,843	949	894	1,782	891	891	61	58	3
Danta Ramgarh " ...	3,720	2,055	1,665	3,712	2,047	1,665	8	8
Mauzamabad " ...	1,690	877	813	1,677	865	812	13	12	1
Naraina " ...	2,424	1,332	1,092	2,350	1,260	1,090	74	72	2
Phagi " ...	533	315	218	527	309	218	6	6
Shaikhawati Nizamat ...	29,343	14,883	14,460	29,192	14,732	14,460	151	151
Jhunjhnu " ...	26,106	13,181	12,925	25,978	13,053	12,925	128	128
Udeypur " ...	3,237	1,702	1,535	3,214	1,679	1,535	23	23
Torawati Nizamat ...	11,343	5,770	5,573	11,240	5,668	5,572	103	102	1
Bairath " ...	2,613	1,319	1,294	2,588	1,294	1,294	25	25
Khandela " ...	3,825	1,842	1,983	3,783	1,860	1,983	42	42
Sawai Ramgarh " ...	4,905	2,609	2,296	4,869	2,574	2,295	36	35	1
Thikanas " ...	34,686	17,657	17,029	34,482	17,458	17,024	204	199	5
Khetri " ...	10,569	5,291	5,278	10,414	5,141	5,273	155	150	5
Sikar " ...	23,033	11,756	11,277	22,997	11,720	11,277	36	36
Uniar " ...	1,084	610	474	1,071	597	474	13	13
KISHANGARH STATE ...	7,169	3,751	3,418	6,964	3,560	3,404	205	191	14
Kishangarh Town ...	2,889	1,498	1,391	2,732	1,355	1,377	157	143	14
Kishangarh Tahsil ...	1,518	828	690	1,506	816	690	12	12
Araun " ...	376	198	178	369	191	178	7	7
Rupnagar " ...	1,134	568	566	1,120	554	566	14	14
Sarwar " ...	1,252	659	593	1,237	644	593	15	15

TABLE VIII.

EDUCATION.—(Continued.)

Part II.—By Agencies, States and Tahsils and Main Religions.

B.—Musalman.

LITERATE IN																				
RAJASTHANI.						WESTERN HINDI.						OTHER LANGUAGES.						LITERATE IN ENGLISH		
Mewari.			Dhundari.			Hindi.			Urdu.											
Persons.	Males.	Females.	Persons.	Males.	Females.	Persons.	Males.	Females.	Persons.	Males.	Females.	Persons.	Males.	Females.	Persons.	Males.	Females.			
14	15	16	17	18	19	20	21	22	23	24	25	26	27	28	29	30	31			
...	52	51	1	102	98	4	1	1	...	6	6	...			
...	17	17	...	52	52	2	2	...			
...	7	7			
...	5	5	1	1			
...	6	6	...	8	8			
...	14	14	...	35	31	4	4	4	...			
...	10	9	1			
...	1	1	...	23	21	2	1	1	...			
...	68	57	11	29	29	6	6	...			
...	16	15	1	25	25	4	4	...			
...	1	1	...			
...	3	3	...	1	1			
...	17	8	9	1	1	1	1	...			
...	3	3	...	2	2			
...	29	28	1			
...	39	39	...	40	40	1	1	...			
...	11	11	...	26	26	1	1	...			
...	6	6	...	5	5			
...	22	22	...	9	9			
...	45	43	2	73	69	4	9	9	...	35	35	...			
...	16	15	1	28	26	2	8	8	...	9	9	...			
...	5	5	...	3	3			
...	10	9	1	2	2	1	1	...			
...	11	11	...	37	35	2	1	1	...	25	25	...			
...	3	3	...	3	3			
...	62	62	...	87	87	2	2	...			
...	55	55	...	71	71	2	2	...			
...	7	7	...	16	16			
...	30	30	...	70	69	1	3	3	...			
...	10	10	...	13	13	2	2	...			
...	15	15	...	27	27			
...	5	5	...	30	29	1	1	1	...			
...	104	101	3	99	97	2	1	1	...			
...	69	66	3	85	83	2	1	1	...			
...	28	28	...	8	8			
...	7	7	...	6	6			
...	99	93	6	71	67	4	27	24	3	8	7	1			
...	74	68	6	54	50	4	21	18	3	8	7	1			
...	7	7	...	5	5			
...	4	4	...	2	2	...	1	1			
...	7	7	...	5	5	...	2	2			
...	7	7	...	5	5	...	3	3			

TABLE VIII.

EDUCATION.—(Continued.)

Part II.—By Agencies, States and Tahsils and Main Religions.

B.—Musalman.

AGENCY, STATE AND TAHSIL.	POPULATION.											
	Total.			Illiterate.			Literate.			Marwari.		
	Persons.	Males.	Females.	Persons.	Males.	Females.	Persons.	Males.	Females.	Persons.	Males.	Females.
1	2	3	4	5	6	7	8	9	10	11	12	13
LAWA (Estate.)— LAWA ...	161	81	80	161	81	80
Alwar Agency and State ...	204,947	106,053	98,894	203,441	104,602	98,839	1,506	1,451	55
Alwar City ...	15,758	8,222	7,536	14,878	7,388	7,490	890	834	46
Alwar Tahsil ...	35,518	18,354	17,164	35,389	18,226	17,163	129	128	1
Bahrur " ...	4,125	1,997	2,128	4,082	1,954	2,128	43	43
Bansur " ...	3,275	1,647	1,628	3,244	1,616	1,628	31	31
Govindgarh " ...	10,458	5,393	5,065	10,437	5,373	5,064	21	20	1
Katunbar " ...	3,478	1,804	1,614	3,459	1,846	1,613	19	18	1
Kishengarh " ...	24,115	17,603	16,512	24,013	17,502	16,511	102	101	1
Lachmangarh, " ...	11,672	5,947	5,725	11,607	5,883	5,724	65	64	1
Mandawar " ...	11,787	6,000	5,787	11,733	5,947	5,786	54	53	1
Rajgarh " ...	5,209	2,666	2,543	5,154	2,613	2,541	55	53	2
Ranagarh " ...	32,048	16,488	15,560	31,995	16,435	15,560	53	53
Thanaghasi " ...	1,559	866	693	1,541	849	692	18	17	1
Tijara " ...	35,646	18,818	16,798	35,611	18,813	16,798	35	35
Nimrana (Estate.) ...	299	158	141	298	157	141	1	1
E. R. S. Agency ...	140,538	73,787	66,751	137,871	71,229	66,642	2,667	2,558	109
BHARATPUR STATE ...	112,621	59,203	53,418	110,536	57,195	53,341	2,085	2,008	77
Bharatpur City ...	11,964	6,353	5,611	10,999	5,434	5,565	965	919	46
Bharatpur Tahsil ...	3,339	1,966	1,373	3,254	1,891	1,363	85	75	10
Akhegarh " ...	4,161	2,109	2,052	3,965	1,915	2,050	196	194	2
Biana " ...	4,845	2,554	2,291	4,779	2,488	2,291	66	66
Dig " ...	8,092	4,341	3,751	7,846	4,095	3,751	246	246
Kaman " ...	17,194	8,969	8,225	17,062	8,881	8,211	102	88	14
Kumher " ...	3,179	1,691	1,488	3,073	1,586	1,487	106	105	1
Nagar " ...	21,922	11,276	10,646	21,828	11,185	10,643	94	91	3
Pahari " ...	27,984	14,620	13,364	27,931	14,567	13,364	53	53
Rupbas " ...	5,041	2,734	2,307	4,955	2,649	2,306	86	85	1
Weir " ...	4,900	2,590	2,310	4,814	2,504	2,310	86	86
DHOLPUR STATE ...	18,920	9,826	9,094	18,555	9,474	9,081	965	952	13
Dholpur Town ...	6,034	3,064	2,970	5,804	2,847	2,957	230	217	13
Gird Tahsil ...	2,288	1,246	1,042	2,265	1,223	1,042	23	23
Bari " ...	4,555	2,164	2,391	4,493	2,102	2,391	62	62
Baseri " ...	1,752	985	767	1,743	976	767	9	9
Kolari " ...	2,055	1,139	916	2,043	1,127	916	12	12
Rajakhera " ...	1,135	623	512	1,120	608	512	15	15
Sir Muthra (Jagir) ...	1,101	605	496	1,087	591	496	14	14
KARAULI STATE ...	8,997	4,758	4,239	8,780	4,560	4,220	217	198	19
Hazur Tahsil ...	6,460	3,387	3,073	6,281	3,225	3,056	179	162	17
Jirota " ...	1,150	599	551	1,140	590	550	10	9	1
Machilpur " ...	722	386	336	713	377	336	9	9
Mandrail " ...	500	275	225	487	263	224	13	12	1
Utgir " ...	165	111	54	159	105	54	6	6
Harauti and Tonk Agency ...	51,987	26,388	25,599	49,892	24,410	25,482	2,095	1,978	117
TONK STATE ...	41,090	20,750	20,340	39,204	18,979	20,225	1,886	1,771	115
In Rajputana ...	27,676	13,753	13,923	26,220	12,409	13,811	1,456	1,344	112
Tonk City ...	20,571	9,641	10,927	19,466	8,640	10,826	1,105	1,004	101
Tonk Pargana ...	2,416	1,519	897	2,233	1,336	897	183	183
Aligarh " ...	1,880	982	898	1,815	922	893	65	60	5
Nimbahera " ...	2,809	1,608	1,201	2,706	1,511	1,195	103	97	6

TABLE VIII.

EDUCATION.—(Continued.)

Part II.—By Agencies, States and Tahsils and Main Religions.

B.—Musalman.

LITERATE IN															LITERATE IN ENGLISH.		
RAJASTHANI.						WESTERN HINDI.						OTHER LANGUAGES.					
Mewari.			Dhundari.			Hindi.			Urdu.								
Persons.	Males.	Females.	Persons.	Males.	Females.	Persons.	Males.	Females.	Persons.	Males.	Females.	Persons.	Males.	Females.	Persons.	Males.	Females.
14	15	16	17	18	19	20	21	22	23	24	25	26	27	28	29	30	31
...
...	407	402	5	379	356	23	633	606	27	87	87	...
...	118	116	2	126	109	17	563	536	27	73	73	...
...	65	64	1	45	45	...	17	17	...	2	2	...
...	12	12	...	4	4	...	23	23	...	4	4	...
...	15	15	...	1	1	...	14	14	...	1	1	...
...	5	5	...	15	14	1	1	1
...	9	9	...	7	6	1	3	3
...	43	43	...	54	53	1	4	4
...	47	46	1	13	13	...	4	4	...	1	1	...
...	19	19	...	32	31	1	1	1	...	2	2	...
...	15	15	...	37	35	2	1	1	...	2	2	...
...	35	35	...	18	18
...	14	13	1	2	2	...	2	2
...	10	10	...	24	24	1	1	...
...	1	1
...	598	574	24	1,707	1,641	66	130	118	12	232	225	7
...	482	461	21	1,287	1,245	42	125	113	12	191	189	2
...	90	89	1	622	589	33	114	103	11	139	138	1
...	37	27	10	45	45	...	1	1	...	2	2	...
...	28	28	...	165	163	2	3	3	...
...	16	16	...	47	47	3	3	...
...	84	84	...	138	138	...	4	4	...	20	20	...
...	44	35	9	50	45	5	3	3	...	5	5	...
...	70	69	1	29	29	...	1	1	...	6	6	...
...	44	44	...	46	44	2	2	1	1	2	2	...
...	29	29	...	23	23	1	1	...
...	26	26	...	57	57	3	2	1
...	14	14	...	65	65	7	7	...
...	59	58	1	274	267	7	32	27	5
...	29	28	1	171	164	7	30	25	5
...	5	5	...	17	17	1	1	...
...	3	3	...	58	58	1	1	...
...	3	3	...	6	6
...	5	5	...	7	7
...	6	6	...	9	9
...	8	8	...	6	6
...	57	55	2	146	129	17	5	5	...	9	9	...
...	36	35	1	129	113	16	5	5	...	9	9	...
...	7	6	1	3	3
...	6	6	...	3	3
...	4	4	...	9	8	1
...	4	4	...	2	2
...	201	199	2	924	818	106	884	876	8	86	85	1
...	84	83	1	884	779	105	858	850	8	60	59	1
...	43	43	...	695	592	103	671	663	8	47	46	1
...	8	8	...	518	425	93	548	541	7	31	30	1
...	7	7	...	105	105	...	65	65	...	6	6	...
...	13	13	...	17	12	5	35	35
...	15	15	...	55	50	5	23	22	1	10	10	...

TABLE VIII.

EDUCATION.—(Continued.)

Part II.—By Agencies, States and Tahsils and Main Religions.

B.—Muslims.

AGENCY, STATE AND TAHSIL.	POPULATION.											
	Total.			Illiterate.			Literate.			Marwari.		
	Persons.	Males.	Females.	Persons.	Males.	Females.	Persons.	Males.	Females.	Persons.	Males.	Females.
1	2	3	4	5	6	7	8	9	10	11	12	13
H. & T. Agency —(Contd.)												
TONK STATE —(Contd.)												
In Central India ...	13,414	6,997	6,417	12,984	6,570	6,414	430	427	3
Chabra Pargana ...	2,698	1,462	1,236	2,533	1,297	1,236	165	165
Pirawa " ...	2,127	1,074	1,053	2,043	990	1,053	84	84
Sironj " ...	8,589	4,461	4,128	8,408	4,283	4,125	181	178	3
BUNDI STATE ...	8,377	4,340	4,037	8,250	4,213	4,037	127	127
Bundi Town ...	4,030	2,021	2,009	3,938	1,929	2,009	92	92
Arila Tahsil ...	389	208	181	389	208	181
Arneta " ...	20	14	6	19	13	6	1	1
Barundhan " ...	338	191	147	332	185	147	6	6
Deyi " ...	390	208	182	389	207	182	1	1
Gotra " ...	445	246	199	443	244	199	2	2
Gundowli " ...	136	91	45	134	89	45	2	2
Hindoli " ...	703	370	333	695	362	333	8	8
Karwar " ...	391	195	196	379	183	196	12	12
Lakheri " ...	212	115	97	212	115	97
Nainwah Town ...	575	291	284	574	290	284	1	1
Patan Tahsil ...	578	290	288	578	290	288
Selore " ...	146	86	60	144	84	60	2	2
Talwas " ...	24	14	10	24	14	10
SHAH PURA (Estate.)	2,520	1,298	1,222	2,438	1,218	1,220	82	80	2
Shahpura Town ...	1,714	850	864	1,655	792	863	59	58	1
Shahpura Tahsil ...	28	14	14	27	13	14	1	1
Amli " ...	26	17	9	26	17	9
Dhikola " ...	106	57	49	100	51	49	6	6
Kanechan " ...	41	24	17	41	24	17
Kothian " ...	272	156	116	265	149	116	7	7
Phulia " ...	211	122	89	207	118	89	4	4
Sangaria " ...	122	58	64	117	54	63	5	4	1
Kotah Agency ...	46,792	24,236	22,556	45,611	23,105	22,506	1,181	1,131	50
KOTAH STATE ...	37,947	19,796	18,151	37,200	19,073	18,127	747	723	24
Kotah City ...	9,027	4,569	4,458	8,826	4,373	4,453	201	196	5
NIZAMATS—												
Anta ...	1,451	741	710	1,403	693	710	48	48
Baran ...	2,533	1,267	1,246	2,413	1,185	1,228	120	102	18
Barod ...	915	467	448	879	431	448	36	36
Digod ...	834	490	344	814	470	344	20	20
Etawah ...	667	342	325	663	338	325	4	4
Ghataoli ...	441	253	188	431	243	188	10	10
Kanwas ...	782	421	362	761	399	362	22	22
Khanpur ...	752	394	358	743	385	358	9	9
Kishanganj ...	498	292	206	480	274	206	18	18
Kunjer ...	528	301	227	505	278	227	23	23
Ladpura ...	2,600	1,334	1,266	2,582	1,316	1,266	18	18
Mangrol ...	2,152	1,075	1,077	2,131	1,054	1,077	21	21
Sangod ...	1,488	776	712	1,453	741	712	35	35
Shergarh ...	1,461	787	674	1,452	778	674	9	9
Taraj ...	682	352	330	671	341	330	11	11
TAHSILS—												
Asnawar ...	262	154	108	253	145	108	9	9
Bakani ...	1,080	559	521	1,066	545	521	14	14
Chechat ...	762	389	373	746	373	373	16	16
Chipabarod ...	1,496	781	715	1,481	765	715	15	15

TABLE VIII.

EDUCATION.—(Continued.)

Part II.—By Agencies, States and Tahsils and Main Religions.

B.—Musalman.

LITERATE IN																	
RAJASTHANI.						WESTERN HINDI.						OTHER LANGUAGES.			LITERATE IN ENGLISH		
Mewari.			Dhundari.			Hindi.			Urdu.								
Persons.	Males.	Females.	Persons.	Males.	Females.	Persons.	Males.	Females.	Persons.	Males.	Females.	Persons.	Males.	Females.	Persons.	Males.	Females.
14	15	16	17	18	19	20	21	22	23	24	25	26	27	28	29	30	31
...	41	40	1	189	187	2	187	187	...	13	13	...
...	12	12	...	30	30	...	115	115	...	8	8	...
...	19	19	...	24	24	...	39	39	...	2	2	...
...	10	9	1	135	133	2	33	33	...	3	3	...
...	48	48	...	33	33	...	25	25	...	21	21	...
...	29	29	...	33	33	...	16	16	...	14	14	...
...
...	1	1
...	6	6
...	1	1
...
...	2	2
...	8	8
...	9	9	...	3	3	...
...
...	1	1
...
...
...
...	69	68	1	7	6	1	1	1	...	5	5	...
...	47	46	1	6	6	...	1	1	...	5	5	...
...	1	1
...
...	6	6
...
...	7	7
...	4	4
...	4	4	...	1	...	1
...	453	449	4	517	510	7	141	103	38	70	69	1
...	313	310	3	284	283	1	103	84	19	47	46	1
...	58	57	1	105	105	...	20	17	3	18	17	1
...	26	26	...	16	16	...	3	3	...	3	3	...
...	60	58	2	26	25	1	29	14	15	5	5	...
...	13	13	...	22	22	1	1	...
...	10	10	...	4	4	6	6	...
...	4	4
...	9	9	...	1	1
...	1	1	...	21	21
...	3	3	...	4	4	2	2	...
...	2	2	...	13	13	3	3	...
...	7	7	...	15	15	1	1	...
...	12	12	...	6	6
...	12	12	...	3	3	...	5	5	...	1	1	...
...	12	12	...	6	6	...	17	17
...	5	5	...	1	1	3	3	...
...	7	7	...	3	3	...	1	1
...	3	3	...	6	6
...	6	6	...	3	3	...	5	5
...	11	11	5	5
...	12	12	3	3

TABLE VIII.

EDUCATION.—(Continued.)

Part II.—By Agencies, States and Tahsils and Main Religions.

B.—Musalman.

AGENCY, STATE AND TAHSIL.	POPULATION.											
	Total.			Illiterate.			Literate.			Marwari.		
	Persons.	Males.	Females.	Persons.	Males.	Females.	Persons.	Males.	Females.	Persons.	Males.	Females.
1	2	3	4	5	6	7	8	9	10	11	12	13
K. Agency.—(Contd.)												
KOTAH STATE												
—(Contd.)												
TAHSILS.—(Contd.)												
Ghatoli ...	462	235	227	451	224	227	11	11
Iklera ...	796	445	351	770	420	350	26	25	1
Manoharthana ...	1,733	937	796	1,714	918	796	19	19
Nahargarh ...	272	148	124	270	146	124	2	2
Suket ...	401	204	197	400	203	197	1	1
Taleti ...	625	319	306	621	315	306	4	4
Uprehti ...	283	183	100	283	183	100
KOTRIS ...	2,963	1,561	1,402	2,933	1,536	1,402	25	25
JHALAWAR STATE	8,845	4,440	4,405	8,411	4,032	4,379	434	408	26
Jhalrapatan (chaoni) ...	4,402	2,116	2,286	4,204	1,622	2,232	198	194	4
Patan Town ...	1,592	792	800	1,493	715	778	99	77	22
Patan Tahsil ...	371	234	137	352	215	137	19	19
Awar " ...	271	150	121	260	139	121	11	11
Dag " ...	812	405	407	771	364	407	41	41
Gangdhar " ...	872	457	415	846	431	415	26	26
Pachpahar " ...	525	286	239	485	246	239	40	40
Mewar Residency	52,772	28,000	24,772	48,387	23,915	24,472	4,385	4,085	300	2	2	...
MEWAR STATE ...	40,072	21,423	18,649	36,908	18,535	18,373	3,164	2,888	276	2	2	...
Udaipur City ...	9,585	4,828	4,757	8,316	3,791	4,525	1,269	1,037	232
Udaipur Tahsil ...	403	249	154	402	248	154	1	1
Amet " ...	252	136	116	215	107	108	37	29	8
Asin " ...	410	223	187	383	196	187	27	27
Bagor " ...	135	60	75	132	57	75	3	3
Banera " ...	1,369	769	600	1,327	667	660	42	42
Bansi " ...	110	68	42	110	68	42
Bari Sadri " ...	605	321	284	604	320	284	1	1
Bedla " ...	247	149	98	237	139	98	10	10
Bednor " ...	424	222	202	408	206	202	16	16
Begun " ...	778	405	373	757	386	371	21	19	2
Bhainsorgarh " ...	283	162	121	264	143	121	19	19
Bhilwara " ...	4,084	2,253	1,831	3,918	2,088	1,830	166	165	1	2	2	...
Blindar " ...	765	378	387	707	320	387	58	58
Bijoli " ...	143	77	66	136	70	66	7	7
Chitor " ...	2,880	1,524	1,356	2,744	1,388	1,356	136	126
Choti Sadri " ...	1,162	630	532	1,087	555	532	75	75
Deogarh " ...	927	491	436	888	452	436	39	39
Dewasthan " ...	190	115	75	152	77	75	38	38
Dhariavad " ...	102	66	36	95	59	36	7	7
Dilwara " ...	340	184	156	330	174	156	10	10
Girwa " ...	1,137	655	482	1,006	530	476	131	125	6
Gogunda " ...	133	72	61	125	64	61	8	8
Hurra " ...	1,062	642	420	1,034	614	420	28	28
Jahazpur " ...	1,663	909	754	1,565	811	754	98	98
Kachola (Shahpura) ...	173	102	71	172	101	71	1	1
Kankroli Tahsil ...	209	116	93	113	26	87	96	90	6
Kanor " ...	449	229	220	381	161	220	68	68
Kapasin " ...	1,027	523	504	936	438	498	91	85	6
Karjali " ...	12	6	6	12	6	6
Khamnor " ...	144	67	77	131	54	77	13	13
Kherwara Bhumat ...	669	396	273	489	219	270	180	177	3
Kotharia Tahsil ...	89	52	37	64	29	35	25	23	2
Kotra Bhumat " ...	345	202	143	290	148	142	55	54	1
Kumalgarh Tahsil ...	339	191	148	300	153	147	39	38	1
Kurabar " ...	224	132	92	220	128	92	4	4
Magra (Sarara) " ...	739	497	242	690	448	242	49	49
Mandalgarh " ...	1,371	751	620	1,350	730	620	21	21

TABLE VIII.

EDUCATION.—(*Continued.*)

Part II.—By Agencies, States and Tahsils and Main Religions.

B.—Musalman.

LITERATE IN																	
RAJASTHANI.						WESTERN HINDI.						OTHER LANGUAGES.			LITERATE IN ENGLISH		
Mewari.			Dhundari.			Hindi.			Urdu.								
Persons.	Males.	Females.	Persons.	Males.	Females.	Persons.	Males.	Females.	Persons.	Males.	Females.	Persons.	Males.	Females.	Persons.	Males.	Females.
14	15	16	17	18	19	20	21	22	23	24	25	26	27	28	29	30	31
...	4	4	...	1	1	...	5	5	...	1	1	...
...	17	17	...	1	1	...	7	6	1	1	1	...
...	8	8	...	11	11	2
...	1	1
...	2	2	...	2	2
...
...	9	9	...	13	13	...	1	1	...	2	2	...
...	140	139	1	233	227	6	38	19	19	23	23	...
...	37	36	1	148	145	3	13	13	...
...	39	39	...	24	21	3	33	14	19	3	3	...
...	13	13	...	6	6
...	3	3	...	8	8
...	15	15	...	17	17	...	4	4	...	5	5	...
...	12	12	...	12	12	...	1	1	...	1	1	...
...	21	21	...	18	18	1	1	...
2,447	2,413	34	606	592	14	1,083	831	252	94	94	...	153	153	...
1,902	1,869	33	55	55	...	964	721	243	94	94	...	147	147	...
581	565	16	54	54	...	596	380	216	38	38	...
...	1	1	...
21	20	1	15	8	7	1	1	...
20	20	7	7
2	2	1	1
26	26	15	15	1	1	...
...
1	1
4	4	6	6
13	13	3	3
16	16	5	3	2
18	18	1	1
97	97	1	1	...	56	55	1	1	1	...	9	9	...
55	55	3	3
4	4	3	3
111	111	8	8	...	7	7	...	10	10	...
71	71	4	4
31	31	7	7	1	1	...
30	30	7	7	1	1	...
5	5	2	2
10	10
87	83	4	42	40	2	2	2	...
8	8
25	25	2	2	1	1	...
82	82	16	16
1	1
55	55	16	10	6	24	24	...	1	1	...
68	68
54	53	1	35	30	5	2	2	...
...
13	13
54	53	1	19	17	2	30	30	...	77	77	...
20	18	2	5	5
26	26	26	25	1	2	2	...	1	1	...
27	27	11	10	1	1	1	...
4	4
44	44	5	5
19	19	2	2

TABLE VIII.

EDUCATION.—(Continued.)

Part II.—By Agencies, States and Tahsils and Main Religions.

B.—Musalman.

AGENCY, STATE AND TAHSIL.	POPULATION.											
	Total.			Illiterate.			Literate.			Maricari.		
	Persons.	Males.	Females.	Persons.	Males.	Females.	Persons.	Males.	Females.	Persons.	Males.	Females.
1	2	3	4	5	6	7	8	9	10	11	12	13
M. Residency.— (Contd.)												
MEWAR STATE.— (Contd.)												
Meja Tahsil ...	79	39	40	76	36	40	3	3
Nathdwara " ...	796	423	373	726	353	373	70	70
Parsoli " ...	83	49	34	81	47	34	2	2
Rajnagar " ...	476	232	244	415	176	239	61	56	5
Rasmi " ...	876	434	442	863	423	440	13	11	2
Sahran " ...	1,479	779	700	1,458	758	700	21	21
Salumbar " ...	1,130	583	547	1,043	496	547	87	87
Sayra " ...	41	25	16	28	13	15	13	12	1
Sheopur (Fatehgarh) ...	21	12	9	20	11	9	1	1
Shivrati Tahsil ...	32	17	15	32	17	15
Sirdargarh " ...	80	38	42	76	34	42	4	4
BANSWARA STATE	4,077	2,063	2,014	3,660	1,668	1,992	417	395	22
Banswara Town ...	1,968	937	1,031	1,734	704	1,030	234	233	1
Kotra Thana ...	135	74	61	129	68	61	6	6
Bangarhi " ...	28	22	6	28	22	6
Bhungra " ...	123	57	66	118	53	65	5	4	1
Dagardungar " ...	23	16	7	23	16	7
Danpur " ...	42	22	20	41	21	20	1	1
Kalinjra " ...	277	156	121	252	131	121	25	25
Khambhera " ...	108	55	53	108	55	53
Luharia " ...	201	122	79	184	105	79	17	17
Partapur " ...	632	323	309	547	254	293	85	69	16
Garhi (Jagir) ...	540	279	261	496	239	257	44	40	4
KUSALGARH (Estate.) ...	591	324	267	504	237	267	87	87
Kusalgarh ...	416	214	202	338	136	202	78	78
Patan Tahsil ...	175	110	65	166	101	65	9	9
PARTABGARH STATE ...	3,761	1,953	1,808	3,614	1,807	1,807	147	146	1
Partabgarh Town ...	1,920	918	1,002	1,847	845	1,002	73	73
Partabgarh Zilla ...	507	283	224	488	265	223	19	18	1
Bajrangarh " ...	387	214	173	377	204	173	10	10
Kanora " ...	305	165	140	295	155	140	10	10
Magra " ...	143	101	42	137	95	42	6	6
Sagthali " ...	499	272	227	470	243	227	29	29
DUNGARPUR STATE ...	4,271	2,237	2,034	3,701	1,668	2,033	570	569	1
Dungarpur Town ...	1,459	677	782	1,358	576	782	101	101
Dungarpur Tahsil ...	76	42	34	68	34	34	8	8
Aspur Zilla ...	427	350	77	277	900	77	150	150
Genji " ...	451	235	216	415	199	216	36	36
Sagwara " ...	1,858	933	925	1,583	659	924	275	274	1
Detached Tracts of Central India.												
Gangapur of Gwalior ...	523	286	237	500	272	228	23	14	9
Nandwas of Indore...	82	51	31	74	43	31	8	8

TABLE VIII.

EDUCATION.—(Continued.)

Part II.—By Agencies, States and Tahsils and Main Religions.

B.—Musalman.

LITERATE IN																		LITERATE IN ENGLISH.		
RAJASTHANI.						WESTERN HINDI.						OTHER LANGUAGES.								
Mewari.			Dhundari.			Hindi.			Urdu.											
Persons.	Males.	Females.	Persons.	Males.	Females.	Persons.	Males.	Females.	Persons.	Males.	Females.	Persons.	Males.	Females.	Persons.	Males.	Females.			
14	15	16	17	18	19	20	21	22	23	24	25	26	27	28	29	30	31			
3	3			
35	35	5	5	...	30	50			
2	2			
41	36	5	20	20			
12	10	2	1	1			
16	16	5	5			
80	80	7	7			
5	4	1	8	8			
1	1			
...			
4	4			
...	372	359	13	45	36	9			
...	210	209	1	24	24			
...	5	5	...	1	1			
...			
...	5	4	1			
...			
...	1	1			
...	25	25			
...			
...	16	16	...	1	1			
...	73	62	11	12	7	5			
...	37	37	...	7	3	4			
...	85	85	...	2	2			
...			
...	76	76	...	2	2			
...	9	9			
...	94	93	1	50	50	3	3	...			
...	39	39	...	33	33	1	1	...			
...	11	10	1	6	6	2	2	...			
...	10	10			
...	9	9	...	1	1			
...	6	6			
...	19	19	...	10	10			
...			
545	544	1	22	22	3	3	...			
87	87	13	13	1	1	...			
4	4	3	3	1	1	...			
150	150			
35	35	1	1			
269	268	1	5	5	1	1	...			
...	4	4	...	27	18	9			
...	23	14	9			
...	4	4	...	4	4			

[illegible]

TABLE VIII.

EDUCATION.

Part II.—By Agencies, States and Tahsils and Main Religions.

C.—Jain.

AGENCY, STATE AND TAHSIL.	POPULATION.											
	Total.			Illiterate.			Literate.			Marwari.		
	Persons.	Males.	Females.	Persons.	Males.	Females.	Persons.	Males.	Females.	Persons.	Males.	Females.
1	2	3	4	5	6	7	8	9	10	11	12	13
Rajputana Agency,	343,262	171,131	172,131	262,351	91,647	170,704	80,911	79,484	1,427	30,999	30,267	732
Bikaner Agency												
and State ...	23,403	9,967	13,436	19,857	6,577	13,280	3,546	3,390	156
Bikaner City ...	3,936	1,812	2,124	2,862	797	2,065	1,074	1,015	59
Bikaner Tahsil...	3,445	1,451	1,994	3,154	1,160	1,994	291	291
Bahadran " ...	274	114	160	233	74	159	41	40	1
Churu " ...	839	370	469	689	230	459	150	140	10
Dungargarh " ...	648	267	381	599	218	381	49	49
Hanumangarh " ...	122	62	60	86	26	60	36	36
Lunkaransar " ...	1,189	521	668	1,065	398	667	124	123	1
Mirzawala " ...	3	3	3	3
Nohar " ...	306	132	174	243	71	172	63	61	2
Rajgarh " ...	678	290	388	575	187	388	103	103
Ratangarh " ...	1,627	658	969	1,435	467	968	192	191	1
Reni " ...	469	191	278	397	120	277	72	71	1
Sardarsbahr " ...	3,229	1,238	1,991	2,796	805	1,991	433	433
Sujargarh " ...	3,506	1,357	2,149	2,839	768	2,071	667	589	78
Suratgarh " ...	136	74	62	104	44	60	32	30	2
Surpura " ...	2,985	1,422	1,563	2,770	1,208	1,562	215	214	1
Tibbi " ...	11	5	6	10	4	6	1	1
W. R. S. Residency	155,797	74,972	80,825	117,620	37,590	80,030	38,177	37,382	795	30,998	30,266	732
MARWAR STATE...	137,293	66,388	71,005	105,051	34,779	70,272	32,342	31,609	733	30,998	30,266	732
Jodhpur City ...	4,152	2,110	2,042	2,697	821	1,876	1,455	1,289	166	1,077	911	166
Jodhpur (Pargana)	6,286	3,167	3,119	5,024	1,921	3,103	1,262	1,246	16	1,185	1,169	16
Baligodwar " ...	14,961	6,584	8,377	12,318	3,988	8,330	2,643	2,596	47	2,547	2,500	47
Bilara " ...	4,570	2,236	2,334	3,325	1,028	2,297	1,245	1,208	37	1,243	1,206	37
Desuri " ...	9,627	4,348	5,279	7,207	1,960	5,247	2,420	2,388	32	2,317	2,285	32
Didwana " ...	289	159	130	209	79	130	80	80	...	80	80	...
Jaitaran " ...	5,321	2,545	2,776	3,734	982	2,752	1,587	1,563	24	1,559	1,535	24
Jalor " ...	13,821	6,432	7,389	10,387	3,128	7,259	3,434	3,304	130	3,200	3,070	130
Jaswantpura " ...	8,418	4,179	4,239	6,560	2,327	4,233	1,858	1,852	6	1,796	1,790	6
Malani " ...	9,426	5,008	4,418	8,140	3,728	4,412	1,286	1,280	6	1,276	1,270	6
Maroth " ...	2,347	1,251	1,096	1,689	599	1,090	658	652	6	657	651	6
Merta " ...	5,748	2,870	2,878	3,983	1,159	2,824	1,765	1,711	54	1,764	1,710	54
Nagaur " ...	8,547	3,822	4,725	6,905	2,208	4,697	1,642	1,614	28	1,632	1,604	28
Nawa " ...	1,333	677	656	932	284	648	401	393	8	397	389	8
Pachbadra " ...	4,269	2,136	2,133	3,071	954	2,117	1,198	1,182	16	1,171	1,155	16
Pali " ...	5,062	2,439	2,623	3,644	1,050	2,594	1,418	1,389	29	1,290	1,261	29
Parbatsar " ...	2,022	957	1,065	1,524	459	1,065	498	498	...	498	498	...
Phalodi " ...	5,057	2,205	2,852	4,124	1,290	2,834	933	915	18	902	884	18
Sachor " ...	3,195	1,748	1,447	2,012	565	1,447	1,183	1,183	...	1,148	1,148	...
4 Sambhar " ...	83	51	32	48	17	31	35	34	1	31	31	...
(Marwar)												
Sankra " ...	149	67	82	104	22	82	45	45	...	45	45	...
Sheo " ...	672	354	318	466	152	314	206	202	4	206	202	4
Shergarh " ...	2,914	1,544	1,370	2,151	838	1,313	763	706	57	762	705	57
Siwana " ...	7,301	3,604	3,697	5,783	2,124	3,659	1,518	1,480	38	1,518	1,480	38
Sojat " ...	11,823	5,895	5,928	9,014	3,096	5,918	2,809	2,799	10	2,697	2,687	10
JAISALMER STATE,	1,178	554	624	924	312	612	254	242	12
Jaisalmer Town ...	232	87	145	163	28	135	69	59	10
Jaisalmer Pargana...	71	32	39	64	25	39	7	7
Bap " ...	6	5	1	3	2	1	3	3
Devikot " ...	81	38	43	61	18	43	20	20
Dewa " ...	4	4	4	4
Fatehgarh " ...	194	103	91	181	90	91	13	13
Kishengarh " ...	4	2	2	4	2	2
Lakha " ...	414	205	209	303	96	207	111	109	2

TABLE VIII.

EDUCATION.

Part II.—By Agencies, States and Tahsils and Main Religions.

C.—Jain.

LITERATE IN																	
RAJASTHANI.						WESTERN HINDI.						OTHER LANGUAGES.			LITERATE IN ENGLISH.		
<i>Mewari.</i>			<i>Dhundlari.</i>			<i>Hindi.</i>			<i>Urdu.</i>								
<i>Persons.</i>	<i>Males.</i>	<i>Females.</i>	<i>Persons.</i>	<i>Males.</i>	<i>Females.</i>	<i>Persons.</i>	<i>Males.</i>	<i>Females.</i>	<i>Persons.</i>	<i>Males.</i>	<i>Females.</i>	<i>Persons.</i>	<i>Males.</i>	<i>Females.</i>	<i>Persons.</i>	<i>Males.</i>	<i>Females.</i>
14	15	16	17	18	19	20	21	22	23	24	25	26	27	28	29	30	31
16,220	16,073	147	8	8	...	31,219	30,693	526	1,112	1,108	4	242	226	16	1,111	1,109	2
...	3,497	3,341	156	14	14	35	35	...
...	1,036	977	59	9	9	29	29	...
...	291	291
...	41	40	1
...	147	137	10	2	2	1	1	...
...	49	49
...	36	36
...	124	123	1
...	3	3
...	62	60	2	1	1
...	103	103
...	191	190	1	1	1	...
...	72	71	1
...	431	431	2	2	...
...	665	587	78	1	1	1	1	...
...	30	28	2	1	1	1	1	...
...	215	214	1
...	1	1
132	132	...	8	8	...	5,754	5,695	59	414	414	...	166	162	4	705	705	...
132	132	...	8	8	...	3	2	1	411	411	...	119	119	...	671	671	...
12	12	...	8	8	96	96	...	39	39	...	223	223	...
50	50	32	32	...	10	10	...	77	77	...
70	70	20	20	...	10	10	...	4	4	...
...	2	2	...
...	3	3	...
...
...	174	174	...	26	26	...	28	28	...

TABLE VIII.

EDUCATION.—(Continued.)

Part II.—By Agencies, States and Tahsils and Main Religions.

C.—Jain.

AGENCY, STATE AND TAHSIL.	POPULATION.											
	Total.			Illiterate.			Literate.			Marwari.		
	Persons.	Males.	Females.	Persons.	Males.	Females.	Persons.	Males.	Females.	Persons.	Males.	Females.
1	2	3	4	5	6	7	8	9	10	11	12	13
W. R. S. Residency —(Contd.)												
JAISALMER STATE —(Contd.)												
Mayajalar Pergana...	34	19	15	25	10	15	9	9
Nokh " ...	133	57	76	116	40	76	17	17
Ramgarh " ...	4	2	2	3	1	2	1	1
Somkhaba " ...	1	...	1	1	...	1
SIROHI STATE ...	17,226	8,030	9,196	11,645	2,499	9,146	5,581	5,531	50
Sirohi Tahsil ...	977	390	587	716	139	577	261	251	10
Abu " ...	109	56	53	61	8	53	48	48
" Bazar & villages	106	54	52	60	8	52	46	46
" Civil Station ...	3	2	1	1	...	1	2	2
Anadra Tahsil ...	513	265	248	352	104	248	161	161
Bhakhar " ...	1	1	1	1
Erinpura Cantonment	28	14	14	18	4	14	10	10
Jhora Tahsil ...	2,283	994	1,289	1,599	319	1,280	684	675	9
Karari " ...	143	109	34	47	16	31	96	93	3
Madar " ...	1,323	678	645	843	207	636	480	471	9
Magra " ...	3,162	1,350	1,812	2,280	474	1,806	882	876	6
Pamera " ...	1,504	693	811	1,008	199	809	496	494	2
Pindwara " ...	1,861	1,126	735	921	186	735	940	940
Posalia " ...	2,685	1,238	1,447	1,894	448	1,446	791	790	1
Rohera " ...	1,220	494	726	900	183	717	320	311	9
Santpur " ...	120	65	55	80	25	55	40	40
Sheoganj " ...	1,297	557	740	926	187	739	371	370	1
Jaipur Residency,	48,871	25,072	22,899	36,946	14,217	22,729	11,925	11,755	170
JAIPUR STATE ...	44,630	23,774	20,856	33,942	13,204	20,738	10,688	10,570	118
Jaipur City ...	8,726	4,460	4,266	5,945	1,739	4,206	2,781	2,721	60
Jaipur Nizamat ...	9,132	5,060	4,072	7,133	3,074	4,059	1,999	1,986	13
Jaipur Tahsil...	2,315	1,312	1,003	1,837	836	1,001	478	476	2
Chaksu " ...	2,984	1,643	1,341	2,299	965	1,334	685	678	7
Jamua Ramgarh "	294	171	123	204	81	123	90	90
Kalegh " ...	3,539	1,934	1,605	2,793	1,192	1,601	746	742	4
Bandikui Nizamat— Bandikui Tahsil ...	126	75	51	70	19	51	56	56
Dausa Nizamat ...	3,006	1,599	1,407	2,396	993	1,403	610	606	4
Dausa Tahsil ...	1,557	827	730	1,249	520	729	308	307	1
Baswa " ...	541	280	261	420	161	259	121	119	2
Lalsot " ...	875	470	405	707	303	404	168	167	1
Sikrai " ...	33	22	11	20	9	11	13	13
Gangapur Nizamat ...	500	263	237	377	142	235	123	121	2
Gangapur Tahsil ...	178	92	86	141	57	84	37	35	2
Bamaniawas " ...	100	52	48	70	22	48	30	30
Wazirpur " ...	222	119	103	166	63	103	56	56
Hindaun Nizamat ...	1,913	1,043	870	1,558	696	862	355	347	8
Hindaun Tahsil ...	636	334	302	505	203	302	131	131
Ghonsla " ...	169	94	75	145	70	75	24	24
Mahwa " ...	624	360	264	511	252	259	113	108	5

TABLE VIII.

EDUCATION.—(Continued.)

Part II.—By Agencies, States and Tahsils and Main Religions.

C.—Jain.

LITERATE IN																	
RAJASTHANI.						WESTERN HINDI.						OTHER LANGUAGES.			LITERATE IN ENGLISH		
Mewari.			Dhundari.			Hindi.			Urdu.								
Persons.	Males.	Females.	Persons.	Males.	Females.	Persons.	Males.	Females.	Persons.	Males.	Females.	Persons.	Males.	Females.	Persons.	Males.	Females.
14	15	16	17	18	19	20	21	22	23	24	25	26	27	28	29	30	31
...	9	9
...	17	17
...	1	1
...
...	5,498	5,452	46	2	2	...	47	43	4	34	34	...
...	243	238	10	13	13	...
...	30	30	16	16	...	2	2	...
...	30	30	16	16
...	2	2	...
...	161	161
...	1	1
...	8	8	...	1	1	1	1	...
...	684	675	9
...	69	68	1	1	1	...	15	13	2	11	11	...
...	477	468	9	3	3
...	879	873	6	3	3	...
...	494	492	2	2	2
...	939	939	1	1	...
...	790	789	1	1	1	...
...	308	301	7	11	9	2	1	1	...
...	40	40
...	370	369	1	1	1	...
...	11,435	11,267	168	309	307	2	15	15	...	166	166	...
...	10,208	10,092	116	307	305	2	14	14	...	159	159	...
...	2,414	2,356	68	224	222	2	14	14	...	129	129	...
...	1,971	1,958	13	23	23	5	5	...
...	473	471	2	1	1	4	4	...
...	679	672	7	6	6
...	86	86	...	4	4
...	733	729	4	12	12	1	1	...
...	46	46	10	10	...
...	598	594	4	10	10	2	2	...
...	302	301	1	4	4	2	2	...
...	119	117	2	2	2
...	164	163	1	4	4
...	13	13
...	122	120	2	1	1	...
...	37	35	2
...	30	30
...	55	55	1	1	...
...	350	342	8	5	5
...	130	130	...	1	1
...	24	24
...	109	104	5	4	4

TABLE VIII.

EDUCATION.—(Continued.)

Part II.—By Agencies, States and Tahsils and Main Religions.

C.—Jain.

AGENCY, STATE AND TAHSIL.	POPULATION.											
	Total.			Illiterate.			Literate.					
	Persons.	Males.	Females.	Persons.	Males.	Females.	Persons.	Males.	Females.	Persons.	Males.	Females.
1	2	3	4	5	6	7	8	9	10	11	12	13
Jaipur Residency —(Contd.)												
JAIPUR STATE ... —(Contd.)												
HINDAUN NIZAMAT —(Contd.)												
Ratanzila Tahsils...	122	62	60	105	45	60	17	17
Toda Bhim " ...	197	106	91	162	71	91	35	35
Walghat " ...	165	87	78	130	55	75	35	32	3
Kot Kasim Nizammat— Kot Kasim Tahsil ...	36	16	20	27	7	20	9	9
Madhopur Nizammat...	4,651	2,522	2,129	3,682	1,557	2,125	969	965	4
Sawai Modhopur ...	1,443	758	685	1,176	493	683	267	265	2
Barwara (Thikana)...	555	297	258	438	180	258	117	117
Bonli " ...	1,511	828	683	1,235	552	683	276	276
Isarda (Thikana) ...	269	147	122	184	64	120	85	83	2
Khandar " ...	255	136	119	212	93	119	43	43
Malarna " ...	618	356	262	437	175	262	181	181
Malpura Nizammat ...	5,024	2,751	2,273	3,661	1,389	2,272	1,363	1,362	1
Malpura " ...	2,187	1,227	960	1,509	550	959	678	677	1
Newai " ...	1,035	546	489	843	354	489	192	192
Toda Raisingh " ...	1,802	978	824	1,309	485	824	493	493
Sambhar Nizammat ...	5,433	2,899	2,534	4,062	1,548	2,514	1,371	1,351	20
½ Sambhar " ...	82	51	31	49	19	30	33	32	1
Danta Ramgarh " ...	1,872	958	914	1,568	656	912	304	302	2
Mauzamabad " ...	1,219	657	562	797	244	553	422	413	9
Naraina " ...	1,171	645	526	780	261	519	391	384	7
Phagi " ...	1,089	588	501	868	368	500	221	220	1
Shaikhawati Nizammat	805	418	387	707	321	386	98	97	1
Jhunjhnu " ...	800	413	387	705	319	386	95	94	1
Udeypur " ...	5	5	...	2	2	...	3	3
Torawati Nizammat ...	1,288	647	641	1,074	433	641	214	214
Bairath " ...	367	174	193	314	121	193	53	53
Khandela " ...	806	409	397	676	279	397	130	130
Sawai Ramgarh " ...	115	64	51	84	33	51	31	31
Thikanas " ...	3,990	2,021	1,969	3,250	1,286	1,964	740	735	5
Khetri " ...	33	23	10	16	7	9	17	16	1
Sikar " ...	2,476	1,190	1,286	2,013	727	1,286	463	463
Unlara " ...	1,481	808	673	1,221	552	669	260	256	4
KISHANGARH STATE ...	4,081	2,117	1,964	2,857	945	1,912	1,224	1,172	52
Kishangarh Town ...	1,037	507	530	649	146	503	388	361	27
Kishangarh Tahsil ...	784	430	354	539	197	342	245	233	12
Arain " ...	733	406	327	514	191	323	219	215	4
Rupnagar " ...	712	342	370	542	179	363	170	163	7
Sarwar " ...	815	432	383	613	232	381	202	200	2
LAWA (Estate.)—												
LAWA " ...	160	81	79	147	68	79	13	13

LITERATE IN																	
RAJASTHANI.						WESTERN HINDI.						OTHER LANGUAGES.			LITERATE IN ENGLISH		
Mewari.			Dhundari.			Hindi.			Urdu.								
Persons.	Males.	Females.	Persons.	Males.	Females.	Persons.	Males.	Females.	Persons.	Males.	Females.	Persons.	Males.	Females.	Persons.	Males.	Females.
14	15	16	17	18	19	20	21	22	23	24	25	26	27	28	29	30	31
...	17	17
...	35	35
...	35	32	3
...	7	7	...	2	2
...	949	945	4	19	19	1	1	...
...	266	264	2	1	1
...	117	117
...	258	258	...	18	18
...	85	83	2
...	43	43
...	180	180	1	1	...
...	1,355	1,354	1	5	5	3	3	...
...	673	672	1	2	2	3	3	...
...	191	191	...	1	1
...	491	491	...	2	2
...	1,359	1,339	20	9	9	3	3	...
...	32	31	1	1	1	...
...	304	302	2
...	422	413	9
...	380	373	7	9	9	2	2	...
...	221	220	1
...	94	93	1	3	3	1	1	...
...	91	90	1	3	3	1	1	...
...	3	3
...	206	206	...	7	7	1	1	...
...	53	53
...	130	130
...	23	23	...	7	7	1	1	...
...	737	732	5	3	3	...
...	16	15	1	1	1	...
...	461	461	2	2	...
...	260	256	4
...	1,214	1,162	52	2	2	...	1	1	...	7	7	...
...	378	351	27	2	2	...	1	1	...	7	7	...
...	245	233	12
...	219	215	4
...	170	163	7
...	202	200	2
...	13	13

TABLE VIII.

EDUCATION.—(Continued.)

Part II.—By Agencies, States and Tahsils and Main Religions.

C.—Jain.

AGENCY, STATE AND TAHSIL.	POPULATION.											
	Total.			Illiterate.			Literate.			Maricari.		
	Persons.	Males.	Females.	Persons.	Males.	Females.	Persons.	Males.	Females.	Persons.	Males.	Females.
1	2	3	4	5	6	7	8	9	10	11	12	13
Alwar Agency and State ...	4,919	2,611	2,308	3,501	1,213	2,288	1,418	1,398	20
Alwar City ...	1,060	571	489	658	182	476	402	389	13
Alwar Tahsil ...	182	99	83	136	53	83	46	46
Bahrar " ...	104	55	49	71	22	49	33	33
Bansur " ...	47	27	20	26	7	19	21	20	1
Govindgarh " ...	103	55	48	79	31	48	24	24
Katambar " ...	476	249	227	333	106	227	143	143
Kishengarh " ...	97	53	44	55	11	44	42	42
Lachmangarh " ...	871	461	410	694	286	408	177	175	2
Mandawar " ...	44	24	20	22	3	19	22	21	1
Rajgarh " ...	401	233	168	267	101	166	134	132	2
Raigarh " ...	994	504	490	742	253	489	252	251	1
Thanaghazi " ...	245	122	123	162	39	123	83	83
Tijara " ...	295	158	137	256	119	137	39	39
Eastern Rajputana States Agency ...	6,125	3,335	2,790	4,834	2,061	2,773	1,291	1,274	17
BHARATPUR STATE ...	3,321	1,754	1,567	2,343	787	1,556	978	967	11
Bharatpur City ...	722	363	359	451	98	353	271	265	6
Bharatpur Tahsil ...	101	57	44	68	24	44	33	33
Akhegarh " ...	492	280	212	406	194	212	86	86
Biana " ...	192	98	94	146	52	94	46	46
Dig " ...	374	186	188	255	70	185	119	116	3
Kaman " ...	545	273	272	393	121	272	152	152
Kumher " ...	139	80	59	87	28	59	52	52
Nagar " ...	95	50	45	60	15	45	35	35
Pabari " ...	101	61	40	64	24	40	37	37
Rupbas " ...	108	62	46	89	43	46	19	19
Weir " ...	452	244	208	324	118	206	128	126	2
DHOLPUR STATE ...	2,339	1,324	1,015	2,206	1,192	1,014	133	132	1
Dholpur Town ...	28	19	9	15	7	8	13	12	1
Gird Tahsil ...	604	341	263	598	335	263	6	6
Bari " ...	15	5	10	14	4	10	1	1
Baseri " ...	1	1	1	1
Kolari " ...	4	2	2	2	...	2	2	2
Rajakhera " ...	1,687	956	731	1,577	846	731	110	110
KARAULI STATE ...	465	257	208	285	82	203	180	175	5
Hazur Tahsil ...	391	216	175	237	67	170	154	149	5
Jirota " ...	67	34	33	48	15	33	19	19
Machilpur " ...	3	3	3	3
Mandrail " ...	2	2	2	2
Utgir " ...	2	2	2	2
Harauti and Tonk Agency ...	14,648	7,761	6,887	11,156	4,322	6,834	3,492	3,439	53
TONK STATE ...	6,623	3,526	3,097	5,042	1,965	3,077	1,581	1,561	20
In Rajputana ...	5,175	2,795	2,380	3,842	1,482	2,360	1,333	1,313	20
Tonk City ...	807	435	372	566	202	364	241	233	8
Tonk Pargana ...	1,316	727	589	1,009	420	589	307	307
Aligarh " ...	844	471	373	626	253	373	218	218
Nimbahera " ...	2,208	1,162	1,046	1,641	607	1,034	567	555	12

TABLE VIII.

EDUCATION.—(*Continued.*)

Part II.—By Agencies, States and Tahsils and Main Religions.

C.—Jain.

LITERATE IN																	
RAJASTHANI.						WESTERN HINDI.									LITERATE IN ENGLISH.		
Mewari.			Dhundari.			Hindi.			Urdu.			OTHER LANGUAGES.					
Persons.	Males.	Females.	Persons.	Males.	Females.	Persons.	Males.	Females.	Persons.	Males.	Females.	Persons.	Males.	Females.	Persons.	Males.	Females.
14	15	16	17	18	19	20	21	22	23	24	25	26	27	28	29	30	31
...	1,359	1,340	19	29	29	...	12	12	...	18	17	1
...	375	363	12	2	2	...	12	12	...	13	12	1
...	43	43	...	2	2
...	33	33
...	21	20	1
...	21	21	...	3	3
...	141	141	...	2	2
...	40	40	...	1	1	1	1	...
...	177	175	2
...	22	21	1
...	133	131	2	1	1
...	232	231	1	18	18
...	83	83
...	38	38	1	1	...
...	1,164	1,149	15	91	89	2	4	4	...	32	32	...
...	856	847	9	88	86	2	4	4	...	30	30	...
...	194	190	4	61	59	2	16	16	...
...	27	27	...	2	2	4	4	...
...	83	83	3	3
...	42	42	...	3	3	1	1	...
...	105	102	3	10	10	...	1	1	...	3	3	...
...	150	150	...	2	2
...	48	48	...	3	3	1	1	...
...	35	35
...	34	34	...	1	1	2	2	...
...	18	18	...	1	1
...	120	118	2	5	5	3	3	...
...	133	132	1
...	13	12	1
...	6	6
...	1	1
...	1	1
...	2	2
...	110	110
...	175	170	5	3	3	2	2	...
...	151	146	5	1	1	2	2	...
...	18	18	...	1	1
...	2	2	...	1	1
...	2	2
...	2	2
...	3,467	3,415	52	6	6	...	5	5	...	14	13	1
...	1,566	1,547	19	6	6	...	5	5	...	4	3	1
...	1,319	1,300	19	5	5	...	5	5	...	4	3	1
...	234	227	7	3	3	...	1	1	...	3	2	1
...	304	304	...	2	2	1	1	...
...	214	214	4	4
...	567	555	12

TABLE VIII.

EDUCATION.—(Continued.)

Part II.—By Agencies, States and Tahsils and Main Religions.

C.—Jain.

AGENCY, STATE AND TAHSIL.	POPULATION.											
	Total.			Illiterate.			Literate.					
	Persons.	Males.	Females.	Persons.	Males.	Females.	Persons.	Males.	Females.	Persons.	Males.	Females.
1	2	3	4	5	6	7	8	9	10	11	12	13
H. & T. Agency (Contd.)												
TONK STATE— (Contd.)												
In Central India ...	1,448	731	717	1,200	483	717	248	248				
Chabra Pargana ...	156	77	79	113	34	79	43	43
Pirawa " ...	1,109	570	539	919	380	539	190	190
Sironj " ...	183	84	99	168	69	99	15	15
BUNDI STATE ...	6,482	3,410	3,072	5,144	2,085	3,059	1,338	1,325	13
Bundi Town ...	858	434	424	620	196	424	238	238				
Arila Tahsil ...	303	152	151	249	101	148	54	51	3
Armeta " ...	20	13	7	14	7	7	6	6	
Barundhan " ...	392	215	177	343	167	176	49	48	1
Deyi " ...	834	446	388	670	283	387	164	163	1
Gotra " ...	841	446	395	595	206	389	246	240	6
Gundowli " ...	390	207	183	338	155	183	52	52	
Hindoli " ...	663	345	318	480	162	318	183	183	
Karwar " ...	836	451	385	713	328	385	123	123	
Lakheri " ...	225	117	108	201	93	108	24	24	
Nainwah Town ...	742	373	369	576	209	367	166	164	2
Patan Tahsil ...	153	95	58	149	91	58	4	4	
Selore " ...	137	69	68	133	65	68	4	4	
Talwas " ...	88	47	41	63	22	41	25	25	
SHAHPURA (Estate.)	1,543	825	718	970	272	698	573	553	20
Shahpura Town ...	506	244	262	305	58	247	201	186	15
Amli Tahsil ...	114	73	41	73	32	41	41	41	
Dhikola " ...	94	56	38	65	27	38	29	29	
Kanechan " ...	95	54	41	73	36	37	22	18	4
Kothian " ...	266	142	124	166	42	124	100	100	
Phulia " ...	149	84	65	86	22	64	63	62	1
Sangaria " ...	319	172	147	202	55	147	117	117	
Kotah Agency ...	9,060	4,917	4,143	7,170	3,052	4,118	1,890	1,865	25	1	1	...
KOTAH STATE ...	5,931	3,244	2,687	4,763	2,083	2,680	1,168	1,161	7	1	1	...
Kotah City ...	921	512	409	657	251	406	264	261	3
NIZAMATS—												
Anta ...	67	41	26	56	30	26	11	11	
Baran ...	253	126	127	188	64	124	65	62	3
Barod ...	108	64	44	69	25	44	39	39	
Digod ...	203	120	83	166	83	83	37	37	
Etawah ...	328	191	137	257	120	137	71	71	
Ghataoli ...	185	98	87	149	62	87	36	36	
Kanwas ...	77	44	33	67	34	33	10	10	
Khanpur ...	164	80	84	136	52	84	28	28	
Kishanganj ...	51	26	25	38	13	25	13	13	
Kunjer ...	180	107	73	164	91	73	16	16	
Ladpura ...	533	285	248	443	195	248	90	90	
Mangrol ...	187	97	90	163	73	90	24	24	
Sangod ...	198	101	97	150	53	97	48	48	
Shergarh ...	165	84	81	131	50	81	34	34	
Taruj ...	336	176	160	294	134	160	42	42	
TAHSILS—												
Anbawar ...	37	20	17	29	12	17	8	8	
Bakani ...	251	149	102	202	100	102	49	49		1	1	...
Chechat ...	92	50	42	71	29	42	21	21	
Chipabarod ...	165	84	81	129	49	80	36	35	1
Ghatoli ...	44	25	19	39	20	19	5	5	
Iklera ...	224	126	98	198	100	98	26	26	

TABLE VIII.

EDUCATION.—(Continued.)

Part II.—By Agencies, States and Tahsils and Main Religions.

C.—Jain.

AGENCY, STATE AND TAHSIL.	POPULATION.												
	Total.			Illiterate.			Literate.			Maricari.			
	Persons.	Males.	Females.	Persons.	Males.	Females.	Persons.	Males.	Females.	Persons.	Males.	Females.	
	1	2	3	4	5	6	7	8	9	10	11	12	13
K. Agency.—(Contd.)													
ROTAH STATE.—													
(Contd.)													
TAHSILS.—(Contd.)													
Manohar Thana ...	132	81	51	107	56	51	25	25
Nahargarh ...	7	5	2	6	4	2	1	1
Suket ...	67	29	38	57	19	38	10	10
Taleti ...	97	60	37	88	51	37	9	9
Uprehti ...	6	4	2	4	2	2	2	2
KOTRIS ...	853	459	394	705	311	394	148	148
JHALAWAR STATE	3,129	1,673	1,456	2,407	969	1,438	722	704	18
Jhalrapatan (chaoni)	336	157	179	235	61	174	101	96	5
Patan Town ...	653	334	329	459	137	322	204	197	7
Patan Tahsil ...	31	20	11	31	20	11
Awar " ...	457	266	191	364	177	187	93	89	4
Dag " ...	639	352	287	515	238	287	124	124
Gangdhar " ...	687	370	317	577	261	316	110	109	1
Pachpahar " ...	316	174	142	226	85	141	90	89	1
Mewar Residency	50,439	41,596	38,843	61,267	22,615	38,652	19,172	18,981	191
MEWAR STATE	64,623	33,730	30,893	49,781	19,044	30,737	14,842	14,686	156
Udaipur City ...	4,520	2,236	2,284	3,140	875	2,265	1,380	1,361	19
Udaipur Tahsil ...	848	407	441	767	326	441	81	81
Amet " ...	1,248	674	574	995	428	567	253	246	7
Asin " ...	714	385	329	505	177	328	209	208	1
Bagor " ...	387	208	179	289	111	178	98	97	1
Banera " ...	477	252	225	326	108	218	151	144	7
Bansi " ...	102	55	47	68	21	47	34	34
Bari Sadri " ...	883	459	424	645	226	419	238	233	5
Bedla " ...	353	191	162	266	105	161	87	86	1
Bednor " ...	820	468	352	583	236	352	232	232
Begun " ...	552	298	254	390	137	253	162	161	1
Bhainsrorgarh " ...	243	135	108	165	60	105	78	75	3
Bhilwara " ...	3,021	1,602	1,419	2,230	812	1,418	791	790	1
Bhindar " ...	1,411	760	651	995	345	650	416	415	1
Bijoli " ...	286	151	135	206	84	122	80	67	13
Chitor " ...	2,167	1,116	991	1,419	426	983	688	680	8
Choti Sadri " ...	927	479	448	679	238	441	248	241	7
Deogarh " ...	2,595	1,394	1,201	1,882	683	1,199	713	711	2
Devasthan " ...	1,339	721	618	1,197	579	618	142	142
Dhariavad " ...	713	370	343	486	143	343	227	227
Dilwara " ...	721	366	355	538	183	355	183	183
Girwa " ...	4,766	2,444	2,322	4,664	2,348	2,316	102	96	6
Gogunda " ...	1,650	507	543	840	297	543	210	210
Hurra " ...	2,382	1,302	1,080	1,710	637	1,073	672	665	7
Jahazpur " ...	1,350	758	592	1,022	430	592	328	328
Kachola (Shahpura),	317	177	140	190	50	140	127	17
Kankroli Tahsil ...	453	235	218	299	81	218	154	124
Kanor " ...	1,287	655	632	816	184	632	471	471
Kapasin " ...	1,225	669	556	1,036	487	549	189	182	7
Karjali " ...	58	27	31	44	13	31	14	14
Khamnor " ...	1,948	1,005	943	1,490	549	941	458	456	2
Kherwara Bhumat...	642	316	326	426	100	326	216	216
Kotharia Tahsil...	403	236	167	254	103	151	149	133	16
Kotra Bhumat ...	413	215	198	292	94	198	121	121
Kumalgarh Tahsil...	2,830	1,540	1,290	2,268	984	1,284	562	556	6
Kurabar " ...	1,457	735	722	1,161	439	722	296	296
Magra (Sarara), ...	3,865	1,947	1,918	2,955	1,037	1,918	910	910
Mandalgarh " ...	1,431	795	636	1,235	601	634	196	194	2
Meja " ...	43	24	19	22	3	19	21	21
Nathdwara " ...	947	506	441	728	297	431	219	209	10

TABLE VIII.

EDUCATION.—(Continued.)

Part II.—By Agencies, States and Tahsils and Main Religions.

C.—Jain.

LITERATE IN																		LITERATE IN ENGLISH.		
RAJASTHANI.						WESTERN HINDI.						OTHER LANGUAGES.								
Mewari.			Dhundari.			Hindi.			Urdu.											
Persons.	Males.	Females.	Persons.	Males.	Females.	Persons.	Males.	Females.	Persons.	Males.	Females.	Persons.	Males.	Females.	Persons.	Males.	Females.			
14	15	16	17	18	19	20	21	22	23	24	25	26	27	28	29	30	31			
...	25	25			
...	10	10	1	1	...			
...	9	9			
...	2	2			
...	148	148			
...	715	697	18	6	6	1	1	...			
...	98	93	5	3	3			
...	201	194	7	2	2	1	1	...			
...	93	89	4			
...	124	124			
...	110	109	1			
...	89	88	1	1	1			
16,088	15,941	147	2,667	2,635	32	239	239	...	40	28	12	138	138	...			
14,439	14,295	144	230	230	...	40	28	12	133	133	...			
1,241	1,222	19	41	41	98	98	...			
81	81			
246	239	7	7	7			
209	208	1			
98	97	1			
151	144	7			
34	34			
238	233	5			
87	86	1			
231	231	1	1			
161	160	1	1	1			
75	72	3	3	3			
784	783	1	2	2	5	5	...			
416	415	1			
78	65	13	2	2			
687	679	8	1	1	...			
248	241	7			
704	704	6	4	2	3	3	...			
96	96	43	43	3	3	...			
226	226	1	1	...			
183	183			
83	77	6	17	17	2	2	...			
210	210			
670	663	7	1	1	1	1	...			
328	328			
123	123	4	4			
137	137	5	5	...	12	12			
471	471			
159	152	7	24	24	6	6	...			
14	14			
458	456	2			
215	215	1	1	...			
137	121	16	10	10	2	2	...			
121	121			
553	547	6	8	8	1	1	...			
296	296			
910	910			
196	194	2			
20	20	1	1			
193	193	22	12	10	4	4	...			

TABLE VIII.

EDUCATION.—(Continued.)

Part II.—By Agencies, States and Tahsils and Main Religions.

C.—Jain.

AGENCY, STATE AND TAHSIL.	POPULATION.											
	Total.			Illiterate.			Literate.			Marwari.		
	Persons.	Males.	Females.	Persons.	Males.	Females.	Persons.	Males.	Females.	Persons.	Males.	Females.
1	2	3	4	5	6	7	8	9	10	11	12	13
M. Residency.— (Contd).												
MEWAR STATE —(Contd).												
Parsoli Tahsil ...	109	53	56	81	26	55	28	27	1
Rajnagar " ...	1,642	894	748	1,162	427	735	480	467	13
Rasmi " ...	1,521	786	735	1,119	390	729	400	396	6
Sahran " ...	4,792	2,557	2,235	3,782	1,547	2,235	1,010	1,010
Salumbar " ...	2,687	1,372	1,315	2,091	777	1,314	596	595	1
Sayra " ...	1,797	759	1,038	1,639	603	1,036	158	156	2
Sheopur (Fatehgarh),	146	58	88	122	34	88	24	24
Shivrati Tahsil ...	324	177	147	261	114	147	63	63
Sirdargarh " ...	471	254	217	296	79	217	175	175
BANSWARA STATE ...												
Banswara Town ...	221	103	118	144	27	117	77	76	1
Kotra Thana ...	403	204	199	210	11	199	193	193
Bangarhi " ...	14	6	8	8	...	8	6	6
Phuogra " ...	76	45	31	37	6	31	39	39
Dagardungar " ...	213	99	114	206	92	114	7	7
Daopur " ...	25	17	8	14	6	8	11	11
Kalinjra " ...	628	303	325	490	168	322	138	135	3
Khambhara " ...	441	226	215	341	126	215	100	100
Luharia " ...	770	422	348	521	175	346	249	247	2
Partapur " ...	1,237	602	635	856	237	619	381	365	16
Garhi (Jagir) ...	636	306	330	442	121	321	194	185	9
KUSALGARH												
(Estate.) ...	538	270	268	339	71	268	199	199
Kusalgarh ...	531	264	267	338	71	267	193	193
Patan Tahsil ...	7	6	1	1	...	1	6	6
PARTABGARH STATE ...												
Partabgarh Town ...	2,662	1,341	1,321	2,018	698	1,320	644	643	1
Partabgarh Zilla ...	467	247	229	375	155	229	92	92
Bajrangarh " ...	273	143	130	211	81	130	62	62
Kanora " ...	260	132	128	208	80	128	52	52
Magra " ...	244	127	117	198	81	117	46	46
Sagthali " ...	848	434	414	658	244	414	190	190
DUNGARPUR STATE ...												
Dungarpur Town ...	729	361	368	453	85	368	276	276
Dungarpur Tahsil...	99	55	44	64	20	44	35	35
Aspur Zilla ...	2,556	1,229	1,327	1,932	607	1,325	624	622	2
Geoji " ...	380	185	195	273	78	195	107	107
Sagwara " ...	2,096	1,009	1,087	1,488	402	1,086	608	607	1
Detached Tracts of Central India.												
Gaigapur of Gwalior	738	401	337	686	349	337	52	52
Nandwas of Indore...	43	26	17	33	16	17	10	10

TABLE VIII.

EDUCATION.

Part II.—By Agencies, States and Tahsils and Main Religions.

D.—Other Minor Religions.

TABLE VIII.

EDUCATION.

Part II.—By Agencies, States and Tahsils and Main Religions.

D.—Other Minor Religions.

AGENCY, STATE AND TAHSIL.	POPULATION.											
	Total.			Illiterate.			Literate.			Marwari.		
	Persons.	Males.	Females.	Persons.	Males.	Females.	Persons.	Males.	Females.	Persons.	Males.	Females.
1	2	3	4	5	6	7	8	9	10	11	12	13
Rajputana Agency	366,156	189,836	176,820	363,014	187,705	175,309	3,142	2,131	1,011	92	75	17
Bikaner Agency and State ...	1,040	1,115	525	1,519	1,023	496	121	92	29
Bikaner City ...	152	112	40	75	60	15	77	52	25
Bikaner Tahsil...	13	8	5	12	7	5	1	1
Anupgarh " ...	31	26	5	29	24	5	2	2
Churu " ...	33	18	15	18	7	11	15	11	4
Hanumangarh " ...	822	565	257	810	553	257	12	12
Lunkaransar " ...	4	3	1	4	3	1
Mirzawala " ...	525	339	186	517	331	186	8	8
Nohar " ...	3	3	...	2	2	...	1	1
Rajgarh " ...	1	1	1	1
Reni " ...	1	1	1	1
Sardarshahr " ...	2	2	...	1	1	...	1	1
Suratgarh " ...	48	33	15	46	31	15	2	2
Tibbi " ...	5	4	1	5	4	1
W. R. S. Residency	63,253	33,856	29,397	62,233	33,167	29,066	1,020	689	331	92	75	17
MARWAR STATE...	42,707	22,920	19,787	42,345	22,658	19,687	362	262	100	92	75	17
Jodhpur City ...	91	49	42	74	39	35	17	10	7	3	3	...
Jodhpur (Pargana)...	2,127	1,207	920	2,008	1,128	880	119	79	40	9	2	7
Baligodwar " ...	3,168	1,644	1,524	3,160	1,637	1,523	8	7	1
Bilara " ...	8	5	3	6	3	3	2	2	...	1	1	...
Desuri " ...	307	163	144	305	162	143	2	1	1
Didwana " ...	5	3	2	4	2	2	1	1
Jaitaran " ...	49	28	21	27	15	12	22	13	9
Jalor " ...	3,711	1,968	1,743	3,669	1,926	1,743	42	42	...	42	42	...
Jaswantpura " ...	8,276	4,468	3,808	8,274	4,466	3,808	2	2	...	1	1	...
Malani " ...	11,743	6,249	5,494	11,733	6,240	5,493	10	9	1	1	1	...
Maroth " ...	2	2	...	1	1	...	1	1
Merta " ...	46	27	19	40	22	18	6	5	1
Nagaur " ...	185	84	101	182	82	100	3	2	1
Nawa " ...	13	9	4	1	...	1	12	9	3	1	1	...
Pachbadra " ...	1,854	1,028	826	1,851	1,025	826	3	3	...	1	1	...
Pali " ...	123	57	66	122	56	66	1	1
Parbatsar " ...	1	1	...	1	1
Phalodi " ...	972	511	461	972	511	461
Sachor " ...	4,287	2,372	1,915	4,286	2,371	1,915	1	1
Sambhar (Marwar)...	30	15	15	10	6	4	20	9	11
Sankra Pargana ...	479	256	223	478	255	223	1	1	...	1	1	...
Sheo " ...	907	506	401	907	506	401
Shergarh " ...	1,799	960	839	1,770	941	829	29	19	10	20	11	9
Siwana " ...	2,362	1,209	1,153	2,361	1,209	1,152	1	...	1	1	...	1
Sojat " ...	162	99	63	103	54	49	59	45	14	11	11	...
JAISALMER STATE	1,554	874	680	1,553	873	680	1	1
Jaisalmer Town ...	185	104	81	185	104	81
Jaisalmer Pargana	209	112	97	209	112	97
Bap " ...	200	106	94	200	106	94
Barawabuyali " ...	31	23	8	31	23	8
Devikot " ...	57	39	18	56	38	18	1	1
Dewa " ...	123	67	56	123	67	56
Fatehgarh " ...	139	70	69	139	70	69
Kharakhuyala " ...	66	43	23	66	43	23
Kisbengarh " ...	9	6	3	9	6	3
Lakha " ...	79	39	40	79	39	40
Mayajalar " ...	85	52	33	85	52	33
Mohangarh-Nachna "	64	34	32	66	34	32
Nokh " ...	59	34	25	59	34	25

TABLE VIII.

EDUCATION.

Part II.—By Agencies, States and Tahsils and Main Religions.

D.—Other Minor Religions.

LITERATE IN																	
RAJASTHANI.						WESTERN HINDI.						OTHER LANGUAGES.			LITERATE IN ENGLISH.		
Mewari.			Dhundari.			Hindi.			Urdu.								
Persons.	Males.	Females.	Persons.	Males.	Females.	Persons.	Males.	Females.	Persons.	Males.	Females.	Persons.	Males.	Females.	Persons.	Males.	Females.
14	15	16	17	18	19	20	21	22	23	24	25	26	27	28	29	30	31
302	258	44	710	437	273	141	124	17	170	128	42	1,727	1,109	618
...	35	25	10	14	14	...	16	14	2	56	39	17
...	17	10	7	3	3	...	7	5	2	50	34	16
...	1	1	...
...	2	2	...	3	3
...	7	4	3	1	1	...	4	3	1
...	4	4	...	2	2	...	6	6
...
...	4	4	...	3	3	...	1	1
...	1	1
...	1	1	...	1	1
...	1	1
...	1	1	1	1	...
...
...	86	61	25	29	24	6	107	79	28	706	450	256
...	38	26	12	27	22	5	22	12	10	183	127	56
...	14	7	7
...	12	12	...	25	20	5	19	9	10	54	36	18
...	1	1	7	6	1
...	1	1	...
...	2	1	1
...	1	1	...
...	8	1	7	14	12	2
...
...	1	1	...
...	1	...	1	8	8	...
...	4	3	1	2	2
...	3	2	1
...	2	...	2	9	8	1
...	2	2	...
...	1	1	...
...
...
...	1	1	...
...	3	2	1	17	7	10
...
...
...	9	8	1
...
...	6	6	3	3	...	39	25	14
...	1	1	...
...
...
...
...
...
...
...
...
...
...
...
...
...
...
...
...
...
...
...
...
...
...
...
...
...
...
...
...
...
...
...
...	

TABLE VIII.

EDUCATION.—(Continued.)

Part II.—By Agencies, States and Tahsils and Main Religions.

D.—Other Minor Religions.

AGENCY, STATE AND TAHSIL.	POPULATION.											
	Total.			Illiterate.			Literate.			Maricari.		
	Persons.	Males.	Females.	Persons.	Males.	Females.	Persons.	Males.	Females.	Persons.	Males.	Females.
1	2	3	4	5	6	7	8	9	10	11	12	13
W. R. S. Residency —(Continued.)												
JAISALMER STATE. (Continued.)												
Ramgarh Pargana	30	22	8	30	22	8
Samkhaha "	133	76	57	133	76	57
Shahagarh-Ghotru "	64	35	29	64	35	29
Tanot "	19	12	7	19	12	7
SIROHI STATE ...	18,992	10,062	8,930	18,335	9,636	8,699	657	426	231
Sirohi Tahsil ...	280	174	106	277	173	104	3	1	2
Abu " ...	1,333	722	611	1,081	556	525	252	166	86
" Bazar and villages	739	385	354	720	366	354	19	19
" Civil Station ...	519	290	229	314	163	151	205	127	78
" Sanitarium ...	75	47	28	47	27	20	28	20	8
Anadra Tahsil ...	528	310	218	526	309	217	2	1	1
Bhakhar " ...	1,664	889	775	1,664	889	775
Erinpura Cantonment	263	148	115	188	83	105	75	65	10
Jhora Tahsil ...	520	280	240	520	280	240
Karari " ...	660	354	296	337	172	165	323	192	131
Madar " ...	1,660	892	768	1,660	892	768
Magra " ...	1,195	615	580	1,195	615	580
Pamera " ...	1,032	553	479	1,032	553	479
Pindwara " ...	2,652	1,325	1,327	2,652	1,325	1,327
Posalia " ...	711	400	311	711	400	311
Robera " ...	2,294	1,178	1,116	2,294	1,178	1,116
Santpur " ...	4,194	2,202	1,985	4,192	2,208	1,984	2	1	1
Sheoganj " ...	6	3	3	6	3	3
Jaipur Residency	2,641	1,551	1,090	1,803	983	820	838	568	270
JAIPUR STATE....	2,591	1,520	1,071	1,784	974	810	807	546	261
Jaipur City	454	296	158	242	151	91	212	145	67
Jaipur Nizammat ...	126	82	44	123	79	44	3	3
Jaipur Tahsil	63	52	11	60	49	11	3	3
Chaksu "	1	1	...	1	1
Jamua Ramgarh "	32	14	18	32	14	18
Kalegh "	30	15	15	30	15	15
Bandikui Nizammat—												
Bandikui Tahsil ...	355	175	180	81	39	42	274	136	138
Dausa Nizammat ...	44	21	23	43	20	23	1	1
Dausa Tahsil ...	25	12	13	24	11	13	1	1
Baswa " ...	6	5	1	6	5	1
Lalsot " ...	1	1	...	1	1
Sikrai " ...	12	3	9	12	3	9
Gangapur Nizammat—												
Gangapur Tahsil ...	37	21	16	37	21	16
Hindaun Nizammat—												
Mahwa Tahsil ...	1	1	1	1
Kot Kasim Nizammat—												
Kot Kasim Tahsil	2	1	1	1	...	1	1	1

TABLE VIII.

EDUCATION.—(*Continued.*)

Part II.—By Agencies, States and Tahsils and Main Religions.

D.—Other Minor Religions.

[illegible]

TABLE VIII.

EDUCATION.—(Continued.)

Part II.—By Agencies, States and Tahsils and Main Religions.

D.—Other Minor Religions.

AGENCY, STATE AND TAHSIL.	POPULATION.											
	Total.			Illiterate.			Literate.			Maricari.		
	Persons.	Males.	Females.	Persons.	Males.	Females.	Persons.	Males.	Females.	Persons.	Males.	Females.
1	2	3	4	5	6	7	8	9	10	11	12	13
Jaipur Residency. —(Contd.)												
JAIPUR STATE— (Contd.)												
Madhopur Nizammat ...	36	18	18	35	17	18	1	1
Sawai Madhopur ...	1	1	1	1
Bonli ...	35	17	18	35	17	18
Malpura Nizammat ...	921	480	441	919	478	441	2	2
Malpura ...	432	246	186	431	245	186	1	1
Toda Baisinga ...	489	234	255	488	233	255	1	1
Sambhar Nizammat ...	346	269	77	37	16	21	309	253	56
½ Sambhar ...	31	17	14	10	6	4	21	11	10
Manzambabad ...	179	176	3	2	...	2	177	176	1
Naraina ...	136	76	60	25	10	15	111	66	45
Shaikhawati Nizammat	208	123	85	208	123	85
Jhunjhnu ...	197	116	81	197	116	81
Udeypur ...	11	7	4	11	7	4
Torawati Nizammat— Sawai Ramgarh ...	2	1	1	2	1	1
Thikanas ...	59	32	27	56	29	27	3	3
Khetri ...	54	28	26	53	27	26	1	1
Sikar ...	3	2	1	1	...	1	2	2
Unlara ...	2	2	...	2	2
KISHANGARH STATE ...	50	31	19	19	9	10	31	22	9
Kishangarh Town ...	34	21	13	7	3	4	27	18	9
Araia Tahsil ...	1	1	1	1
Rupnagar „ ...	15	9	6	12	6	6	3	3
Alwar Agency and State ...	243	127	106	99	41	58	144	96	48
Alwar City ...	162	92	70	58	25	33	104	67	37
Alwar Tahsil ...	9	6	3	4	1	3	5	5
Bansur „ ...	13	8	5	5	...	5	8	8
Mandawar „ ...	2	2	2	2
Rajgarh „ ...	49	25	24	26	13	13	23	12	11
Thanaighazi „ ...	2	2	2	2
Nimrana (Estate) ...	6	2	4	6	2	4
Eastern Rajputana States Agency	274	174	100	122	64	58	152	110	42
BHARATPUR STATE ...	215	139	76	99	54	45	116	85	31
Bharatpur City ...	131	85	46	52	28	24	79	57	22
Bharatpur Tahsil ...	7	3	4	7	3	4
Akhegarh „ ...	1	1	1	1
Biana „ ...	3	3	3	3
Dig „ ...	50	36	14	37	24	13	13	12	1
Kaman „ ...	9	5	4	6	2	4	3	3
Kumher „ ...	1	1	1	1
Rupbas „ ...	1	1	1	1
Weir „ ...	13	4	8	4	...	4	8	4	4

TABLE VIII.

EDUCATION.—(*Continued.*)

Part II.—By Agencies, States and Tahsils and Main Religions.

D.—Other Minor Religions.

LITERATE IN																		LITERATE IN ENGLISH.		
RAJASTHANI.						WESTERN HINDI.						OTHER LANGUAGES.								
Mewari.			Dhundari.			Hindi.			Urdu.											
Persons.	Males.	Females.	Persons.	Males.	Females.	Persons.	Males.	Females.	Persons.	Males.	Females.	Persons.	Males.	Females.	Persons.	Males.	Females.			
14	15	16	17	18	19	20	21	22	23	24	25	26	27	28	29	30	31			
...	1	1	...			
...	1	1	...			
...			
...	2	2	...			
...	1	1	...			
...	1	1	...			
...	180	177	3	7	5	2	122	71	51			
...	21	11	10			
...	174	174	3	2	1			
...	6	3	3	7	5	2	98	58	40			
...			
...			
...			
...	1	1	2	2	...			
...	1	1	1	1	...			
...	1	1	...			
...			
...	4	4	8	6	2	19	12	7			
...	2	2	8	6	2	17	10	7			
...	1	1			
...	1	1	2	2	...			
...	37	23	14	6	5	1	12	11	1	89	57	32			
...	16	11	5	5	5	...	6	5	1	77	46	31			
...	5	5	...			
...	6	6	...	2	2	...			
...	1	1	1	1	...			
...	18	9	9	1	...	1	4	3	1			
...	2	2			
...			
...	15	7	8	15	15	...	15	9	6	107	79	28			
...	12	6	6	14	14	...	11	5	6	79	60	19			
...	5	...	5	10	10	...	10	4	6	54	43	11			
...	7	3	4			
...	1	1	...			
...	3	3			
...	2	1	1	3	3	...	1	1	...	7	7	...			
...	2	2	1	1	1	...			
...	1	1			
...	1	1	...			
...	8	4	4			

TABLE VIII.

EDUCATION.—(Continued.)

Part II.—By Agencies, States and Tahsils and Main Religions.

D.—Other Minor Religions.

AGENCY, STATE AND TAHSIL.	POPULATION.											
	Total.			Illiterate.			Literate.			Marwari.		
	Persons.	Males.	Females.	Persons.	Males.	Females.	Persons.	Males.	Females.	Persons.	Males.	Females.
1	2	3	4	5	6	7	8	9	10	11	12	13
E. R. S. Agency.— (Contd.)												
DHOLPUR STATE	37	23	14	16	8	8	21	15	6
Dholpur Town ...	32	20	12	11	5	6	21	15	6
Gird Tahsil ...	5	3	2	5	3	2
KARALI STATE—												
Hazur Tahsil ...	22	12	10	7	2	5	15	10	5
Harauti and Tonk Agency ...	137	91	46	51	19	32	86	72	14
TONK STATE ...	56	36	20	23	8	15	33	28	5
In Rajputana ...	34	23	11	13	7	6	21	16	5
Tonk City ...	14	9	5	7	5	2	7	4	3
Tonk Pargana ...	1	1	1	1
Nimbahera " ...	19	13	6	6	2	4	13	11	2
In Central India ...	22	13	9	10	1	9	12	12
Chabra Pargana ...	2	2	...	1	1	...	1	1
Pirawa " ...	15	9	6	6	...	6	9	9
Sironj " ...	5	2	3	3	...	3	2	2
BUNDI STATE ...	9	6	3	4	1	3	5	5
Bundi Town ...	8	5	3	4	1	3	4	4
Hindoli Tahsil ...	1	1	1	1
SHAHUPURA (Estate.)	72	49	23	24	10	14	48	39	9
Shahpura Town ...	71	48	23	24	10	14	47	38	9
Phulia Tahsil ...	1	1	1	1
Kotah Agency ...	13,528	6,880	6,648	13,191	6,735	6,456	337	145	192
KOTAH STATE ...	13,344	6,785	6,559	13,030	6,658	6,372	214	127	187
Kotah City ...	577	396	181	477	305	172	100	91	9
NIZAMATS.—												
Anta ...	206	107	99	205	106	99	1	1
Baran ...	93	48	45	86	42	44	7	6	1
Barod ...	219	102	117	215	101	114	4	1	3
Digod ...	218	108	110	218	108	110
Etawah ...	203	102	101	203	102	101
Ghataoli ...	498	239	259	498	239	259
Kanwas ...	319	178	141	319	178	141
Khanpur ...	187	99	88	184	96	88	3	3
Kishanganj ...	115	51	64	115	51	64
Kunjer ...	81	40	41	74	33	41	7	7
Ladpura ...	1,523	672	851	1,335	658	677	188	14	174
Mangrol ...	170	93	77	170	93	77
Sangod ...	74	37	37	74	37	37
Shergarh ...	64	36	28	64	36	28
Taruj ...	1,060	542	518	1,060	542	518
TAHSILS—												
Asnawar ...	960	491	469	960	491	469
Bakani ...	1,431	715	716	1,431	715	716
Chechat ...	285	145	140	285	145	140
Chipabarod ...	1,071	555	516	1,071	555	516
Ghatoli ...	844	419	425	844	419	425
Iklera ...	305	166	139	303	164	139	2	2

TABLE VIII.

EDUCATION.—(Continued.)

Part II.—By Agencies, States and Tahsils and Main Religions.

D.—Other Minor Religions.

[illegible]

TABLE VIII.

EDUCATION.—(Continued.)

Part II.—By Agencies, States and Tahsils and Main Religions.

D.—Other Minor Religions.

AGENCY, STATE AND TAHSIL.	POPULATION.											
	Total.			Illiterate.			Literate.			Marwari.		
	Persons.	Males.	Females.	Persons.	Males.	Females.	Persons.	Males.	Females.	Persons.	Males.	Females.
I Kotah Agency. —(Contd.) KOTAH STATE (Contd.) TAHSILS—Contd.	2	3	4	5	6	7	8	9	10	11	12	13
Manoharthana ...	2,197	1,112	1,085	2,197	1,112	1,085
Nahargarh ...	29	15	14	29	15	14
Suket ...	397	212	185	397	212	185
Uprehti ...	2	2	2	2
KOTRIS ...	216	103	113	216	103	113
JHALAWAR STATE	184	95	89	161	77	84	23	18	5
Jhalrapatan (chaoni)	76	40	36	58	26	32	18	14	4
Patan Tahsil ...	61	30	31	61	30	31
Awar " ...	16	8	8	14	6	8	2	2
Dag " ...	2	1	1	2	1	1
Gangdhar " ...	3	2	1	3	2	1
Pachpahar " ...	26	14	12	25	13	12	1	1
Mewar Residency	284,440	146,032	138,408	283,996	145,673	138,323	444	359	85
MEWAR STATE ...	134,434	71,168	63,266	134,011	70,827	63,184	423	341	82
Udaipur City ...	2,714	1,631	1,083	2,609	1,556	1,053	105	75	30
Udaipur Tahsil ...	5,266	2,732	2,534	5,265	2,731	2,534	1	1
Amet " ...	352	177	175	351	176	175	1	1
Asin " ...	586	304	282	585	303	282	1	1
Bagor " ...	235	130	105	235	130	105
Banera " ...	949	455	494	947	453	494	2	2
Bansi " ...	2,385	1,232	1,153	2,385	1,232	1,153
Bari Sadri " ...	2,018	1,043	975	2,018	1,043	975
Bedla " ...	592	299	293	589	297	292	3	2	1
Bednor " ...	871	433	438	869	431	438	2	2
Begun " ...	579	300	279	578	299	279	1	1
Bhainsrorgarh " ...	1,845	921	924	1,845	921	924
Bhilwara Tahsil ...	1,646	856	790	1,634	849	785	12	7	5
Bhindar " ...	966	519	447	966	519	447
Bijoli " ...	944	469	475	944	469	475
Chitor " ...	3,611	1,972	1,639	3,589	1,954	1,635	22	18	4
Choti Sadri " ...	5,018	2,541	2,477	5,018	2,541	2,477
Deogarh " ...	726	370	356	726	370	356
Devasthan " ...	2,666	1,339	1,327	2,666	1,339	1,327
Dhariavad " ...	7,465	3,960	3,505	7,465	3,960	3,505
Dilwara " ...	1,961	968	893	1,861	968	893
Girwa " ...	10,300	5,384	4,916	10,296	5,381	4,915	4	3	1
Gogunda " ...	1,357	685	672	1,357	685	672
Hurra " ...	2,018	947	1,071	2,016	945	1,071	2	2
Jahazpur " ...	9,133	5,035	4,098	9,129	5,033	4,096	4	2	2
Kachola (Shahpura) "	580	301	279	580	301	279
Kankroli Tahsil ...	243	137	106	243	137	106
Kanor " ...	1,748	935	813	1,748	935	813
Kapasin " ...	1,354	720	634	1,354	720	634
Karjali " ...	220	109	120	220	109	120
Khamnor " ...	2,140	1,164	976	2,140	1,164	976
Kherwara Bhumat	10,923	6,013	4,910	10,673	5,802	4,871	250	211	39
Kotharia Tahsil ...	547	288	259	547	288	259
Kotra Bhumat ...	12,117	6,382	5,735	12,104	6,369	5,735	13	13
Kumalgarh Tahsil	3,456	1,810	1,646	3,456	1,810	1,646
Kurabar " ...	1,857	974	883	1,857	974	883
Magra (Sarara) "	17,456	9,365	8,091	17,456	9,365	8,091
Mandalgarh " ...	1,295	681	614	1,295	681	614
Meja Tahsil ...	158	92	66	158	92	66
Nathdwara " ...	1,269	663	606	1,269	663	606
Parsoli " ...	200	108	92	200	108	92
Rajnagar " ...	1,293	696	597	1,293	696	597

TABLE VIII.

EDUCATION.—(Continued.)

Part II.—By Agencies, States and Tahsils and Main Religions.

D.—Other Minor Religions.

[illegible]

TABLE VIII.

EDUCATION.—(Continued.)

Part II.—By Agencies, States and Tahsils and Main Religions.

D.—Other Minor Religions.

AGENCY, STATE AND TAHSIL.	POPULATION.											
	Total.			Illiterate.			Literate.			Marwari.		
	Persons.	Males.	Females.	Persons.	Males.	Females.	Persons.	Males.	Females.	Persons.	Males.	Females.
1	2	3	4	5	6	7	8	9	10	11	12	13
M. Residency.— (Contd.)												
MEWAR STATE —(Contd.)												
Rasmi Tahsil ...	910	504	406	910	504	406
Sahran " ...	1,744	903	841	1,744	903	841
Salumbar " ...	6,399	3,349	3,050	6,399	3,349	3,050
Sayra " ...	1,759	933	826	1,759	933	826
Sheopur (Fatehgarh) ...	31	17	14	31	17	14
Shivrati Tahsil ...	522	270	252	522	270	252
Sirdargarh " ...	110	61	49	110	61	49
BANSWARA STATE	92,791	45,725	47,066	92,791	45,725	47,066
Banswara Town ...	674	337	337	674	337	337
Kotra Thana ...	9,322	4,789	4,533	9,322	4,789	4,533
Bangarhi " ...	3,920	2,003	1,917	3,920	2,003	1,917
Bhungra " ...	6,557	3,339	3,218	6,557	3,339	3,218
Dagardungar " ...	2,753	1,486	1,267	2,753	1,486	1,267
Danpur " ...	3,303	1,734	1,569	3,303	1,734	1,569
Kalinjra " ...	15,485	7,152	8,333	15,485	7,152	8,333
Khambhera " ...	8,146	4,208	3,938	8,146	4,208	3,938
Luharia " ...	13,627	6,388	7,239	13,627	6,388	7,239
Partapur " ...	19,248	9,500	9,748	19,248	9,500	9,748
Garhi (Jagir) ...	9,756	4,789	4,967	9,756	4,789	4,967
KUSALGARH (Estate.)	11,791	5,969	5,822	11,789	5,967	5,822	2	2
Kusalgarh ...	4,028	2,065	1,963	4,026	2,063	1,963	2	2
Patan Tahsil ...	7,763	3,904	3,859	7,763	3,904	3,859
PARTABGARH STATE ...	11,533	5,900	5,633	11,518	5,887	5,631	15	13	2
Partabgarh Town...	82	50	32	75	45	30	7	5	2
Partabgarh Zilla...	2,556	1,284	1,272	2,550	1,278	1,272	6	6
Bajrangarh " ...	693	331	362	693	331	362
Kanora " ...	403	222	181	403	222	181
Magra " ...	3,472	1,829	1,643	3,470	1,827	1,643	2	2
Sagthali " ...	4,327	2,184	2,143	4,327	2,184	2,143
DUNGARPUR STATE	33,891	17,270	16,621	33,887	17,267	16,620	4	3	1
Dangarpur Town...	568	266	302	568	266	302
Dangarpur Tahsil...	1,618	878	740	1,614	875	739	4	3	1
Aspur Zilla ...	8,462	4,326	4,136	8,462	4,326	4,136
Genji " ...	10,915	5,701	5,214	10,915	5,701	5,214
Sagwara " ...	12,328	6,099	6,229	12,328	6,099	6,229
Detached Tracts of Central India ...	403	214	189	403	214	189
Gangapur of Gwalior	201	107	94	201	107	94
Nandwas of Indore...	202	107	95	202	107	95

TABLE VIII.

EDUCATION.—(*Continued.*)

Part II.—By Agencies, States and Tahsils and Main Religions.

D.—Other Minor Religions.

[illegible]




TABLE XIII.
CASTE, TRIBE, RACE OR NATIONALITY.

TABLE XIII.
CASTE, TRIBE, RACE OR NATIONALITY.
Bikaner State.

CASTE, TRIBE, RACE OR NATIONALITY.		Total.			Bikaner City.		Bikaner Tehsil.		Anupgarh.		Bahadran.		Churu.		Dungargarh.		Hanuman- garh.	
		Persons.	Males.	Females.	Males.	Females.	Males.	Females.	Males.	Females.	Males.	Females.	Males.	Females.	Males.	Females.	Males.	Females.
1		2	3	4	5	6	7	8	9	10	11	12	13	14	15	16	17	18
Ahir	H ...	775	418	357	48	37	88	100	120	88	3	4	9	5
Bairagi	H ...	11863	6420	5443	728	601	456	385	21	24	187	150	658	447	185	181	121	97
Bania or Mahajan Total	...	56280	24987	31293	3466	4546	2502	3238	79	84	1356	1425	2100	2580	715	891	278	243
Bania or Mahajan	H ...	33287	15232	18055	1795	2541	1051	1244	79	84	1244	1265	1733	2111	448	510	216	183
"	J ...	22993	9765	13238	1671	2005	1451	1994	112	160	367	469	267	381	62	60
Agarwal Total	...	16821	7961	8860	365	309	49	37	8	7	1105	1105	1618	1968	...	5	134	112
Agarwal	H ...	16412	7772	8640	353	301	49	37	8	7	1071	1069	1568	1907	...	5	134	112
"	J ...	409	189	220	12	8	34	36	50	61
Mahesri	H ...	16561	7299	9262	1400	2212	1002	1204	70	77	153	173	164	195	421	475	79	68
Oswal Total	...	22122	9390	12732	1671	2007	1451	1997	1	...	98	147	316	417	294	411	65	63
Oswal	H ...	267	133	134	19	12	...	3	1	...	20	23	...	9	27	30	3	3
"	J ...	21855	9257	12598	1652	1995	1451	1994	78	124	316	408	267	381	62	60
Saraogi	J ...	725	308	417	7	2	1
Bania others Total	...	51	29	22	23	16	1
Bania others	H ...	47	28	19	23	16	1
"	J ...	4	1	3
Bauri Total	...	2455	1280	1175	35	23	22	1	6	1	...	94	92	136	135
Bauri	H ...	2446	1275	1171	35	23	22	1	6	1	...	94	92	136	135
"	S ...	9	5	4
Bhangi Total	...	4110	2125	1985	603	540	19	14	6	3	127	134	155	157	9	8	139	123
Bhangi	H ...	3849	1997	1852	516	429	19	14	6	3	126	134	155	157	9	8	136	123
"	M ...	216	98	118	87	111	1
"	S ...	45	30	15	3	...
Bhat	H ...	1456	831	625	78	88	35	30	33	19	132	77	18	16	29	34
Bhisti Total	...	1068	513	555	300	354	3	3	22	27	25	22	2	2	13	12
Bhisti	H ...	1	1
"	M ...	1067	512	555	300	354	3	3	22	27	25	22	2	2	13	12
Bishnoi	H ...	8598	4606	3992	14	1	79	5	4	4	14	6	1	...	286	213
Brahman Total	...	64107	31501	32606	5326	6217	2049	1974	44	35	1139	990	2908	2790	839	852	399	316
Brahman	H ...	64092	31491	32601	5326	6217	2049	1974	44	35	1139	990	2899	2786	839	852	398	315
"	A ...	15	10	5	9	4	1	1
Chakar	H ...	8753	4374	4379	751	900	114	108	22	22	54	62	591	560	28	34	1	...
Chamar Total	...	58785	30929	27856	864	700	3080	2777	350	281	1768	1497	2221	1978	789	729	1006	892
Charmar	H ...	58777	30922	27855	864	700	3080	2777	350	281	1768	1497	2221	1978	789	729	1000	891
"	S ...	8	7	1	6	1
Charan	H ...	3660	1877	1783	72	37	550	544	3	...	2	...	176	101	8	3	2	4
Chhippa Total	...	3027	1589	1438	219	212	64	54	112	106	83	117	35	29	46	36
Chhippa	H ...	2118	1103	1015	185	181	33	27	104	103	74	102	29	29	38	28
"	M ...	909	486	423	34	31	31	27	8	3	9	15	6	...	8	8
Churigar	M ...	827	401	426	124	137	...	9	163	180	11	4
Dakote	H ...	2615	1293	1322	167	185	82	64	8	6	43	49	131	152	65	59	14	13
Darzi Total	...	2061	1063	998	417	423	34	35	4	6	95	68	6	6
Darzi	H ...	2049	1058	991	416	420	34	32	4	6	93	68	6	6
"	M ...	12	5	7	1	3	...	3	2
Dhanak	H ...	4057	2147	1910	5	552	461	274	256

TABLE XIII.

CASTE, TRIBE, RACE OR NATIONALITY.

Bikaner State.

Lunkaransar.		Mirzawala.		Nohar.		Rajgarh.		Ratangarh.		Reni.		Sardar-shahr.		Sujangarh.		Suratgarh.		Surpura.		Tibbi.	
Males.	Females.	Males.	Females.	Males.	Females.	Males.	Females.	Males.	Females.	Males.	Females.	Males.	Females.	Males.	Females.	Males.	Females.	Males.	Females.	Males.	Females.
19	20	21	22	23	24	25	26	27	28	29	30	31	32	33	34	35	36	37	38	39	40
6	9	2	3	5	2	34	26	67	50	1	...	16	23	14	8	5	2
597	586	30	13	340	286	306	248	370	325	176	163	697	646	652	579	321	263	533	418	42	31
982	1214	73	68	1099	1383	1449	1566	1949	2578	867	1024	2176	3144	2534	3644	323	355	2958	3246	81	64
463	546	70	68	967	1209	1159	1178	1291	1609	676	746	938	1153	1238	1574	252	293	1536	1683	76	58
519	668	3	...	132	174	290	388	658	969	191	278	1238	1991	1296	2070	71	62	1422	1563	5	6
20	21	45	43	534	644	1046	1058	1170	1519	592	614	543	594	587	709	88	79	15	7	42	29
20	21	45	43	534	644	985	992	1170	1519	592	614	543	594	561	664	83	75	14	7	42	29
...	61	66	26	45	5	4	1
440	524	25	25	432	565	167	177	114	90	84	132	394	559	672	906	169	218	1487	1639	26	23
522	669	3	...	132	174	235	331	665	969	191	278	1238	1991	1090	1757	66	58	1340	1452	12	11
3	1	6	9	7	5	2	35	37	7	5
519	668	3	...	132	174	229	322	658	969	191	278	1238	1991	1085	1755	66	58	1305	1415	5	6
...	184	267	116	148
...	1	...	1	1	...	1	5	1	1
...	1	...	1	1	2	1	1
...	1	3
28	22	177	170	143	125	5	4	56	57	61	60	330	300	48	46	31	22	111	114
28	22	172	166	143	125	5	4	56	57	61	60	330	300	48	46	31	22	111	114
...	...	5	4
22	14	122	114	288	265	64	47	128	166	34	45	88	72	153	145	30	26	37	37	101	76
22	14	95	99	282	260	60	45	128	166	34	45	88	72	153	145	30	26	37	37	101	75
...	6	5	4	2
...	...	27	15
18	15	69	62	17	22	31	17	35	35	73	30	56	30	15	8	169	122	23	19
19	3	18	13	30	42	11	27	7	11	22	4	22	18	3	4	10	9	6	4
...	1
19	3	18	13	30	42	11	27	7	11	21	4	22	18	3	4	10	9	6	4
365	380	160	111	68	49	8	10	9	...	717	674	2737	2404	144	135
1511	1457	174	132	2499	2639	1621	1434	2025	2350	1080	1127	4274	4678	2349	2478	649	553	2453	2458	162	126
1511	1457	174	132	2499	2639	1621	1434	2025	2350	1080	1127	4274	4678	2349	2478	649	553	2453	2458	162	126
...
122	108	246	220	271	283	363	333	231	202	442	412	647	700	27	18	464	417
2089	1772	674	574	2159	1934	2115	1873	1402	1333	985	873	2608	2477	3302	3310	1006	897	4130	3645	381	314
2089	1772	673	574	2159	1934	2115	1873	1402	1333	985	873	2608	2477	3302	3310	1006	897	4130	3645	381	314
...	...	1
60	114	4	...	59	41	53	54	98	55	33	35	246	216	196	168	9	3	305	406	1	2
74	56	28	18	145	102	105	102	50	44	44	49	143	126	214	182	44	36	163	150	26	19
74	56	15	12	124	86	105	102	5	3	44	49	123	109	43	36	94	78	13	14
...	...	13	6	21	16	45	41	20	17	214	182	1	...	69	72	7	5
...	39	43	54	48	10	5
67	71	3	2	73	68	81	68	99	123	42	35	121	128	109	107	33	32	152	154	3	6
...	10	9	5	10	124	98	22	23	69	57	173	160	3	2	101	101
...	10	9	5	10	124	98	22	23	69	57	171	159	3	2	101	101
...	2	1
1	8	246	229	852	763	...	12	137	119	26	20	42	40	2	...	2	2

TABLE XIII.

CASTE, TRIBE, RACE OR NATIONALITY.—(Continued.)

Bikaner State.

CASTE, TRIBE, RACE OR NATIONALITY.		Total.			Bikaner City.		Bikaner Tahsil.		Anupgarh.		Bahadran.		Churu.		Dungargarh.		Hanuman-garh.	
		Persons.	Males.	Females.	Males.	Females.	Males.	Females.	Males.	Females.	Males.	Females.	Males.	Females.	Males.	Females.	Males.	Females.
1		2	3	4	5	6	7	8	9	10	11	12	13	14	15	16	17	18
Dhobi Total	...	1251	631	620	123	123	1	10	16	18	35	31	54	57	...	2	5	4
Dhobi	H ...	361	176	185	114	115	...	4	4	6	1
"	M ...	890	455	435	9	8	1	6	16	18	35	27	48	57	...	1	5	4
Fakir Total	...	1396	782	614	81	45	48	27	1	...	19	14	179	160	35	24
Fakir	H ...	47	24	23	7	1	...	2	3	1
"	M ...	1349	758	591	74	45	48	27	17	11	178	160	35	24
Gosain	H ...	3100	1723	1377	86	74	35	24	4	1	128	110	128	104	23	20	57	44
Gujar Total	...	1391	761	630	232	207	3	7	1	1	56	30	105	79	1	...
Gujar	H ...	1003	556	447	34	29	3	7	1	1	56	30	103	74	1	...
"	M ...	388	205	183	198	178	2	5
Jat Total	...	133352	72227	61125	569	396	4362	3587	458	368	7621	6530	3914	3445	1871	1479	4352	3226
Jat	H ...	132017	71339	60678	549	394	4362	3587	454	368	7585	6484	3910	3441	1871	1479	3799	2975
"	M ...	151	63	88	3	2	1	...	36	46	7	2
"	S ...	1184	825	359	17	3	4	4	546	249
Jogi	H ...	1910	1082	828	56	33	46	29	9	6	59	31	82	53	30	37
Kaimkhani	M ...	4882	2618	2264	195	142	8	5	8	3	184	171	926	906	9	7	86	85
Kalal Total	...	1108	565	543	31	37	6	4	1	...	35	29	23	23	6	3	39	20
Kalal	H ...	262	133	129	1	...	3	35	29	1	...	6	3	3	...
"	M ...	846	432	414	30	37	3	4	1	22	23	36	20
Kasai	M ...	3192	1671	1521	340	317	6	8	9	...	147	126	342	359	8	4	24	14
Khati Total	...	14051	7510	6541	749	744	746	577	44	37	534	478	477	437	118	125	239	189
Khati	H ...	13777	7356	6421	747	736	734	577	39	31	533	478	474	436	118	125	219	173
"	M ...	97	59	38	2	8	12	...	5	6	1	...	3	1	11	4
"	S ...	177	95	82	9	6
Khatik Total	...	953	536	417	90	78	5	4	4	42	26	13	7
Khatik	H ...	415	241	174	4	4	27	18	1	...
"	M ...	538	295	243	90	78	5	15	8	12	7
Khatri Total	...	2354	1238	1116	694	643	114	114	39	35	13	8	7	5	4	7	38	32
Khatri	H ...	2317	1208	1109	672	638	114	114	39	35	13	8	7	5	4	7	38	32
"	A ...	10	7	3	3	2
"	S ...	27	23	4	19	3
Kumbhar Total	...	15195	8155	7040	385	323	695	543	112	92	556	517	473	453	41	47	349	232
Kumbhar	H ...	14205	7625	6580	383	320	616	487	78	60	480	450	469	447	41	47	333	227
"	M ...	989	529	460	2	3	79	56	34	32	76	67	4	6	16	5
"	S ...	1	1
Lakhera Total	...	797	442	355	102	74	5	7	3	...	32	28	20	17	15	11	...	2
Lakhera	H ...	268	154	114	1	...	5	7	14	13	11	5	13	9
"	M ...	529	288	241	101	74	3	...	18	15	9	12	2	2	...	2
Lohar Total	...	2790	1442	1348	153	181	121	105	11	10	103	85	110	114	37	34	67	72
Lohar	H ...	2075	1088	987	80	99	112	103	29	19	45	42	37	34	60	60
"	M ...	715	354	361	73	82	9	2	11	10	74	66	65	72	7	12
Mali Total	...	7967	4012	3955	836	1114	937	826	29	33	725	673	1	...	6	4
Mali	H ...	7963	401	3954	836	1113	937	826	29	33	725	673	1	...	6	4
"	M ...	1	...	1	...	1
Manihar Total	...	685	346	339	10	23	26	93	102	2

TABLE XIII.

CASTE, TRIBE, RACE OR NATIONALITY.—(Continued.)

Bikaner State.

Lunkaransar.		Mirzawala.		Nohar.		Rajgarh.		Ratangarh.		Ren.		Sardar-shahr.		Sujangarh.		Suratgarh.		Surpura.		Tibbi.	
Males.	Females.	Males.	Females.	Males.	Females.	Males.	Females.	Males.	Females.	Males.	Females.	Males.	Females.	Males.	Females.	Males.	Females.	Males.	Females.	Males.	Females.
19	20	21	22	23	24	25	26	27	28	29	30	31	32	33	34	35	36	37	38	39	40
5	4	12	7	29	26	47	33	64	79	31	34	124	115	77	70	7	4	1	3
3	2	2	3	1	8	18	14	14	1	6	27	18
2	2	12	7	29	24	44	32	56	61	17	20	123	109	50	52	7	4	1	3
28	15	2	...	5	4	124	102	107	118	31	23	25	13	70	52	3	...	21	14	3	3
3	...	1	1	14	4	4	2	1	1	1	1
25	15	1	...	5	4	123	88	103	114	29	22	25	13	70	52	2	...	21	14	2	2
143	127	37	22	263	224	306	217	37	7	119	104	164	136	23	10	71	70	77	72	22	11
14	10	5	24	155	126	24	18	48	39	24	17	69	64	15	5	9	3
14	10	5	24	155	126	24	18	48	39	24	17	69	64	15	5	4	3
...	5
5363	4682	2238	1740	8396	7200	7804	6492	2494	2149	2013	1701	5612	5192	5460	4706	2216	1819	6051	5293	1403	1115
5363	4682	2025	1655	8386	7168	7801	6487	2494	2149	2012	1701	5611	5192	5460	4706	2212	1804	6047	5293	1398	1113
...	7	32	2	5	2	...	4	...	1	1
...	...	213	90	3	...	1	1	...	1	32	15	...	4	1	1
73	73	38	26	132	70	86	32	14	7	60	42	231	244	25	17	73	67	68	60	...	1
13	7	14	9	54	34	112	85	234	149	123	110	382	294	219	212	9	10	41	35	1	...
...	...	3	...	102	95	24	31	33	51	58	68	19	9	19	40	5	4	15	10	146	119
...	...	1	...	13	13	24	31	4	5	15	15	11	7	2	16	14	10
...	...	2	...	89	82	29	46	43	53	8	2	17	24	5	4	1	...	146	119
14	3	8	...	40	28	180	161	191	203	93	88	87	80	121	120	44	10	11	...	6	...
307	253	198	183	521	387	481	415	358	323	228	183	553	445	689	590	236	188	909	890	123	97
307	253	102	103	520	387	481	415	355	319	228	183	552	445	689	590	232	182	909	890	117	92
...	...	10	4	1	3	4	1	4	6	6	6
...	...	86	76
46	16	76	80	63	24	70	71	44	34	17	15	58	61	7	...	1	1
14	2	49	11	68	70	14	6	...	1	58	61	5	...	1	1
32	14	76	80	14	13	2	1	30	28	17	14	2
63	45	23	7	11	13	38	42	2	1	10	3	17	21	39	29	85	84	31	25	10	2
60	44	19	6	11	13	38	42	2	1	10	3	17	21	39	29	84	84	31	25	10	2
3	1	1
...	...	4	1
304	245	173	119	638	526	610	607	623	539	421	351	530	438	930	848	387	328	804	704	124	128
271	208	168	115	406	319	604	596	622	538	397	335	528	437	923	841	381	322	804	704	121	127
33	37	4	4	232	207	6	11	1	1	24	16	2	1	7	7	6	6	3	1
...	...	1
22	11	...	1	48	33	10	11	10	21	9	4	51	43	68	50	11	9	36	28	...	5
...	1	4	9	6	3	...	1	6	...	17	12	41	26	36	28
22	11	44	24	4	8	10	20	3	4	34	31	27	24	11	9	5
37	45	31	27	89	103	78	71	83	52	47	48	105	90	107	88	46	36	196	172	21	15
27	34	28	20	76	87	63	58	66	41	27	22	97	83	103	80	31	23	195	172	12	10
10	11	3	7	13	16	15	13	17	11	20	26	8	7	4	8	15	13	1	...	9	5
23	26	221	173	77	80	341	265	136	155	279	241	298	311	30	6	67	46	6	2
23	26	221	173	77	80	341	265	136	155	279	241	298	311	30	6	67	46	6	2
...
2	4	...	62	70	88	68	23	27	...	1	53	35	3	10

TABLE XIII.

CASTE, TRIBE, RACE OR NATIONALITY.—(Continued.)

Bikaner State.

CASTE, TRIBE, RACE OR NATIONALITY.			Total.			Bikaner City.		Bikaner Tehsil.		Anupgarh.		Bahadran.		Churu.		Dungar-garh.		Hanuman-garh.	
			Persons.	Males.	Females.	Males.	Females.	Males.	Females.	Males.	Females.	Males.	Females.	Males.	Females.	Males.	Females.	Males.	Females.
1			2	3	4	5	6	7	8	9	10	11	12	13	14	15	16	17	18
Manihar	H ...	86	49	37	2	17	16	1
"	M ...	599	297	302	8	9	10	92	102	2
Mina or Muna	H ...	1139	620	519	63	29	1	10	18	138	115	10	5
Mirasi Total	...	6324	3507	2817	206	190	640	321	57	51	112	88	217	195	49	41	88	65	...
Mirasi	H ...	1844	990	854	32	20	106	80	9	9	103	92	36	23	19	9	...
"	M ...	4480	2517	1963	174	170	534	241	57	51	103	79	114	103	13	18	69	56	...
Mochi Total	...	2018	1141	877	543	265	2	3	9	5	41	42	102	109	11	9	35	42	...
Mochi	H ...	1776	1017	759	494	223	2	3	41	42	102	109	11	9	9	4	...
"	M ...	242	124	118	49	42	9	5	26	38	...
Nai Total	...	14518	7723	6795	569	564	706	566	57	65	357	281	623	593	150	146	208	150	...
Nai	H ...	13454	7205	6249	508	496	658	528	16	6	341	266	541	495	150	146	187	132	...
"	M ...	1064	518	546	61	68	48	38	41	59	11	15	82	98	21	18	...
Nilgar Total	...	1435	726	709	96	101	5	17	1	3	61	90	100	83	14	8	24	12	...
Nilgar	H ...	19	8	11	1	1
"	M ...	1416	718	698	96	101	5	17	1	3	60	89	100	83	14	8	24	12	...
Od Total	...	742	331	411	35	71	16	35	2	5	2	129	146	...
Od	H ...	642	283	356	3	34	16	35	2	5	2	116	128	...
"	M ...	100	45	55	32	37	13	18	...
Pathan	M ...	1141	670	471	383	226	21	30	3	...	16	23	28	8	7	8	3	1	...
Rabari	H ...	1233	603	630	17	...	66	74	5	14	2	...	7	8	55	62	3
Raigar	H ...	3599	1833	1766	21	13	334	330	82	92	116	117	56	49	79	67	...
Rajput Total	...	54491	31257	23234	1697	926	4660	3723	193	135	556	403	1886	1328	850	680	274	157	...
Rajput	H ...	48864	28304	20560	1381	589	3248	2422	191	135	408	301	1875	1322	847	677	268	157	...
"	M ...	5619	2950	2669	318	337	1412	1301	2	...	148	102	9	1	3	3	6
"	A ...	8	3	5	2	5
Bath	M ...	17692	9579	8113	59	...	251	260	2092	1746	4	...	11	4	1921	1495	...
Rora Total	...	762	451	311	48	13	184	152	57	48	...
Rora	H ...	735	429	306	48	13	162	147	57	48	...
"	S ...	27	22	5	22	5
Sadh, Sadhu, Sidh, etc., Total...	...	3007	1653	1354	38	24	211	182	3	4	5	...	4	...	190	89	53	41	...
Sadh, Sadhu, Sidh, etc.	H ...	2867	1600	1267	28	16	211	182	2	4	5	...	4	...	100	89	53	41	...
"	J ...	137	50	87	10	8
"	S ...	3	3	1
Saiyad	M ...	1207	656	551	269	251	111	127	15	17	2	...	53	40	1	...	23	12	...
Sansi	H ...	517	258	259	52	47	18	19	27	6	...	12
Savag Total	...	2284	1274	1010	579	355	148	41	1	2	36	42
Savag	H ...	2182	1219	963	524	308	148	41	1	2	36	42
"	J ...	102	55	47	55	47
Shekh	M ...	4208	2352	1856	828	630	264	252	22	19	30	16	146	141	11	13	52	25	...
Sipahi	M ...	2467	1413	1054	554	430	349	263	8	1	26	15	30	36	9	8	1	2	...
Sonar Total	...	7800	4017	3783	978	886	200	161	57	38	173	119	368	320	62	56	103	92	...
Sonar	H ...	7790	4012	3778	876	886	200	161	57	38	173	119	368	320	62	56	103	91	...
"	M ...	10	5	5	2	1	...
Tarag	H ...	1458	754	704	26	13	52	36	4	3	17	28	36	40	9	6	8	9	...
Teli Total	...	3434	1746	1688	233	242	51	53	...	1	162	122	265	308	57	49	34	25	...
Teli	H ...	45	26	19	1	...	1	4	2
"	M ...	3389	1720	1669	232	242	50	53	...	1	158	120	265	308	57	49	34	25	...
Thori	H ...	14586	7767	6819	256	239	764	673	74	60	229	200	556	490	122	122	329	282	...
Other Castes Total	...	7694	3958	3736	1320	1342	366	277	27	34	91	56	263	285	32	33	194	108	...
Other Castes	H ...	2579	1302	1277	513	573	57	50	4	1	40	34	56	58	7	10	96	56	...
"	M ...	4818	2465	2353	658	670	301	222	23	33	49	22	201	225	25	23	98	52	...
"	J ...	171	107	64	76	64	2	...	3
"	A ...	8	6	2	5	2	1
"	P ...	23	16	7	16	7
Christian	...	95	62	33	52	26	8	5	2	2

TABLE XIII.

CASTE, TRIBE, RACE OR NATIONALITY.—(Continued.)

Marwar State.

CASTE, TRIBE, RACE OR NATIONALITY.		Total.			Jodhpur City		Jodhpur Tahsil.		Baligodwar.		Bilara.		Desuri.		Didwana.		Jaitaran.	
		Persons.	Males.	Females.	Males.	Females.	Males.	Females.	Males.	Females.	Males.	Females.	Males.	Females.	Males.	Females.	Males.	Females.
1		2	3	4	5	6	7	8	9	10	11	12	13	14	15	16	17	18
Ahir	H ...	2980	1385	1595	23	21	31	29	11	9	41	37	38	34	115	201	21	22
Bagri	H ...	5701	2785	2916	210	207	210	251	121	118	50	46
Bairagi	H ...	982	554	428	30	45	55	86	19
Balai	H ...	141947	75519	66428	226	213	7613	4161	3647	3435	2122	1926	2567	2472	1854	1675	2846	2954
Bandhara	H ...	2042	1027	1015	110	101	201	207
Bania or Mahajan Total	...	171052	88818	82234	2962	2865	5099	3917	7497	8733	3147	2777	5367	5627	1803	897	3090	2976
Bania or Mahajan	H ...	34316	22851	11465	994	942	1944	808	933	356	917	447	1021	350	1647	769	557	206
"	J ...	136736	65967	70769	1968	1923	3155	3109	6561	8377	2230	2330	4346	5277	156	128	2533	2770
Agarwal	H ...	11033	7422	3611	372	339	825	303	332	114	151	84	475	212	343	126	193	90
Bijabargi	H ...	552	342	210	155	126	11	9	112	26
Dhundia	J ...	1392	483	909	164	118	25	31	...	9	...	26	50	151	31	4	...	9
Khandelwal	H ...	662	407	255	25	31
Mahesri	H ...	20288	13583	6705	307	320	1119	505	601	242	748	349	434	112	1257	588	355	115
Oswal Total	...	107926	51424	56502	1200	1196	2179	2165	5060	6880	1731	1796	2449	3595	47	62	2144	2385
Oswal	H ...	1767	1089	678	160	157	7	5	22	24	9	1
"	J ...	106159	50335	55824	1040	1039	2179	2155	5060	6880	1724	1791	2449	3595	25	38	2135	2384
Porwal	J ...	15990	8400	7590	319	325	326	312	1225	1210	202	201	1465	1269	79	75	173	164
Saraogi	J ...	13195	6749	6446	445	441	625	601	279	278	304	312	382	262	21	11	225	213
Bania others	H ...	14	8	6
Banjara Total	...	2480	1321	1159	126	101	21	20	5	4	20	16	21	16
Banjara	H ...	2460	1313	1147	126	101	21	20	5	4	20	16	21	16
"	M ...	20	8	12
Bari	H ...	769	336	433	115	101	71	76	110	211	9	11
Bauri	H ...	24306	11529	12777	172	143	870	918	809	847	1131	1216	189	217	367	385	1229	1306
Beldar	H ...	3758	1916	1842	250	201	219	215	151	196	31	28	120	116	20	17	38	56
Bhand	H ...	1023	536	487	112	106	63	60	26	21	21	18	16	13	32	27
Bhangi	H ...	5874	2782	3092	346	501	225	214	169	156	54	48	151	143	22	19	112	102
Bharawa	H ...	956	500	456	40	32	26	19	25	16	150	141
Bharbhunja Total	...	3808	1972	1836	107	165	160	140	153	152	20	6	145	141	39	37	48	37
Bharbhunja	H ...	2047	997	1050	92	151	39	35	123	126	10	6	120	118	19	14	13	7
"	M ...	1761	975	786	15	14	121	105	30	26	10	...	25	23	20	23	35	30
Bhat Total	...	9896	4857	5039	49	53	414	312	385	455	125	221	210	251	27	18	121	114
Bhat	H ...	9732	4764	4968	49	53	414	310	375	455	125	221	210	251	25	18	121	109
"	M ...	164	93	71	2	10	2	5
Bhil	Ani ...	37697	20233	17464	36	29	1128	852	703	883	4	2	162	142	2	2	12	8
Bhisti	M ...	1200	627	573	132	147	50	42	14	10	51	40	31	27	20	17	12	15
Bhoi	H ...	1764	908	856	349	306	22	28	31	34	52	50	36	39	52	48	61	56
Bishnoi	H ...	37273	15922	21351	167	98	3422	4872	50	84	980	1118	46	79	176	257
Brahman	H ...	191935	99205	92730	4341	4097	8735	7734	4495	4555	3158	2789	4142	4034	2639	2084	2244	2163
Chadwa	M ...	1460	799	661	181	172	63	57	32	20	7	4	5	4	14	10
Chakar Total	...	55111	29519	25592	1376	1320	3171	2805	1725	1530	464	353	821	766	586	517	1308	1204
Chakar	H ...	55011	29500	25511	1376	1293	3171	2805	1725	1530	464	350	821	766	586	511	1308	1189
"	M ...	100	19	81	...	27	3	6	...	15
Chamar	H ...	9205	4675	4530	62	58	527	417	22	35	32	37	36	31	12	9	416	408
Charan	H ...	20752	10461	10291	132	211	929	865	128	142	80	117	139	190	164	247	496	479

TABLE XIII.

CASTE, TRIBE, RACE OR NATIONALITY.—(Continued.)

Marwar State.

Jalor.		Jaisalpur.		Malani.		Maroth.		Merta.		Nagaur.		Nawa.		Pachbadra.		Pali.		Parbatsar.		Phalodi.	
Males.	Females.	Males.	Females.	Males.	Females.	Males.	Females.	Males.	Females.	Males.	Females.	Males.	Females.	Males.	Females.	Males.	Females.	Males.	Females.	Males.	Females.
19	20	21	22	23	24	25	26	27	28	29	30	31	32	33	34	35	36	37	38	39	40
...	21	18	251	449	125	129	191	188	3	1	5	6	432	379
505	514	412	501	119	101	60	54	210	358	221	271	7	3	43	58	114	104	300	150
...	160	147	119	149	111	...	60	...
4298	4220	5062	4620	4216	3817	3443	3287	5904	4166	4847	5091	938	825	2073	1852	1214	1003	3560	2475	2023	2050
304	321	51	65	156	164	205	157
7281	7876	4810	4572	6118	4917	2475	1708	4046	3574	5355	5470	1738	1294	2557	2367	3259	2916	1716	1412	3160	3290
869	503	634	333	1229	516	1224	612	1180	699	1554	775	1061	638	424	237	835	298	761	348	967	440
6412	7373	4176	4239	4889	4401	1251	1096	2866	2875	3801	4695	677	656	2133	2130	2424	2618	955	1064	2193	2850
69	64	171	81	314	101	449	266	381	206	416	248	486	212	251	116	325	110	329	132	256	135
...	11	10	15	12	21	14	7	5	10	8
...	236	50	25	121	21	29	100	126	1	15
...	15	12	127	112	165	49	27	15	34	29
765	393	438	231	904	405	739	312	626	340	820	399	506	380	146	100	358	162	362	160	446	204
5565	6333	3417	3533	3821	3474	910	822	2056	2042	3084	3998	80	67	1855	1860	1939	2014	630	756	1706	1836
35	46	25	21	21	22	31	29	132	65	35	26	27	21	152	26	26	19	265	101
5530	6287	3392	3512	3821	3474	889	800	2025	2013	2952	3933	45	41	1828	1839	1787	1988	604	737	1441	1735
341	321	284	256	765	698	111	88	326	320	365	297	266	254	175	167	376	207	116	111	531	561
541	529	500	471	253	229	251	208	490	421	463	436	366	361	130	124	161	297	234	216	231	539
...
108	126	34	38	84	63	26	21	82	74	111	91	110	108	105	136	52	51	310	198	25	21
108	126	34	38	84	63	26	21	82	74	111	91	110	108	105	136	52	51	310	198	25	21
...
7	9	2	4	11	12
247	347	130	160	121	183	404	489	2391	2483	1220	1606	73	62	4	3	446	506	618	654	105	116
101	111	26	39	121	101	7	4	102	218	49	39	3	2	10	15	21	15	321	166	23	21
52	44	69	73	3	2	7	3	54	55	1	6	2	4	1
208	226	28	34	151	101	26	20	212	257	242	388	21	13	42	43	134	160	110	166	80	69
...	7	7	10	8	81	78	4	3	32	34	10	4	115	114
131	77	65	40	282	172	34	30	181	170	184	176	42	38	27	22	37	33	189	223	65	72
20	34	100	80	14	12	136	130	119	115	11	9	6	2	12	10	129	169	13	19
111	43	65	40	182	92	20	18	45	40	65	61	31	29	21	20	25	23	60	54	52	53
142	225	294	374	458	290	30	26	306	307	529	627	193	188	272	288	134	127	110	118	325	221
132	221	294	374	448	280	30	26	302	301	521	616	193	188	272	288	106	97	110	118	325	221
10	4	10	10	4	6	8	11	18	30
1968	1743	3003	2336	6239	5493	22	18	81	99	1026	826	56	66	1	...	511	461
31	25	8	...	41	45	10	4	40	30	40	47	10	7	11	7	20	13
...	...	31	29	38	31	31	30	120	120	29	23	20
95	117	435	608	1929	2485	850	937	717	900	46	62	239	344	181	251	3710	4865
8261	7948	4763	4164	4661	4748	2698	1904	8944	8817	8406	7711	1189	1094	3383	3231	2509	2345	4219	4083	3815	3601
138	113	131	130	10	6	10	7	21	20	9	5	132	80	10	6
2290	2075	1030	846	3241	2823	596	469	2380	2021	2569	1944	112	145	314	250	843	646	1104	990	360	397
2290	2075	1030	846	3235	2823	596	469	2378	2011	2564	1940	112	145	314	250	843	641	1104	990	360	397
...	6	2	10	5	4	5
52	96	29	24	320	212	107	100	425	462	310	342	85	86	69	45	46	51	357	154	212	113
881	841	129	298	1192	891	496	437	643	870	596	597	327	311	65	75	185	173	895	680	403	267

TABLE XIII.

CASTE, TRIBE, RACE OR NATIONALITY.—(Continued.)

Marwar State.

CASTE, TRIBE, RACE OR NATIONALITY.		Sachor.		Sambhar.		Sankra.		Sheo.		Shergarh.		Sicana.		Sojat.	
		Males.	Females.	Males.	Females.	Males.	Females.	Males.	Females.	Males.	Females.	Males.	Females.	Males.	Females.
1		41	42	43	44	45	46	47	48	49	50	51	52	53	54
Ahir	H	31	23	46	49
Bagri	H ...	113	103	8	6	32	28	50	43
Bairagi	H	1
Balai	H ...	4150	3823	230	239	1167	1112	1637	1424	2894	3237	2719	2442	4269	3909
Bandhara	H
Bania or Mahajan Total	...	2266	1757	422	383	814	470	615	437	2470	1818	4177	3944	6574	6237
Bania or Mahajan	H ...	522	311	371	351	747	388	261	119	926	448	579	251	694	320
"	J ...	1744	1446	51	32	67	82	354	318	1544	1370	3598	3693	5880	5917
Agarwal	H ...	68	65	135	118	251	105	122	25	221	141	61	47	426	171
Bijabargi	H
Dhundia	J	10	10	6	24
Khandelwal	H	14	7
Maheeri	H ...	454	246	214	220	465	249	139	94	705	307	518	204	157	68
Oswal Total	...	1090	1205	1	2	98	116	234	215	1350	1193	3207	3443	5571	5514
Oswal	H	31	34	111	81
"	J ...	1090	1205	1	2	67	82	234	215	1350	1193	3207	3443	5460	5433
Porwal	J ...	242	121	19	12	169	158	362	222	163	241
Saraogi	J ...	412	120	50	30	101	91	15	19	29	18	251	219
Bania others	H	8	6
Banjara Total	12	13	15	11	32	31	22	20
Banjara	H	4	1	15	11	32	31	22	20
"	M	8	12
Bari	H ...	11	9
Bauri	H ...	100	131	19	16	63	61	63	68	749	860
Beldar	H ...	45	36	7	6	30	24	221	216
Bhand	H	5	1	65	61
Bhangi	H ...	40	36	36	35	10	6	10	6	14	12	112	116	227	221
Bharawa	H
Bharbhunja Total	...	20	70	1	2	3	1	39	32
Bharbhunja	H	3	1	18	12
"	M ...	20	70	1	2	21	20
Bhat Total	...	131	99	6	3	10	16	30	28	216	357	340	321
Bhat	H ...	125	97	6	3	10	16	30	28	216	357	325	320
"	M ...	6	2	15	1
Bhil	Ani ...	2371	1915	256	223	506	401	896	781	1203	1153	41	31
Bhisti	M	9	10	21	16	50	50	9	4	2	...	15	17
Bhoi	H ...	10	8	6	3	20	25
Bishnoi	H ...	1605	2428	504	597	4	1	102	177	42	85	622	986
Brahman	H ...	3382	3153	257	218	1368	1249	573	552	1858	1732	3641	3259	5524	5455
Chadwa	M ...	10	7	1	...	25	20
Chakar Total	...	1299	957	23	14	332	361	330	337	459	341	674	641	2112	1840
Chakar	H ...	1293	957	23	14	332	361	330	337	459	341	674	641	2112	1829
"	M ...	6	11
Chamar	H ...	12	9	5	4	10	8	19	16	1510	1813
Charan	H ...	404	216	25	11	224	327	297	376	561	402	206	343	864	925

TABLE XIII.

CASTE, TRIBE, RACE OR NATIONALITY.—(Continued.)

Marwar State.

CASTE, TRIBE, RACE OR NATIONALITY.		Total.			Jodhpur City.		Jodhpur Tahsil.		Baligodwar.		Bilara.		Desuri.		Didwana.	
		Persons.	Males.	Females.	Males.	Females.	Males.	Females.	Males.	Females.	Males.	Females.	Males.	Females.	Males.	Females.
1		2	3	4	5	6	7	8	9	10	11	12	13	14	15	16
Chhippa Total	...	12344	6220	6124	180	324	567	635	177	279	133	161	105	101	64	76
Chhippa	H ...	10076	5054	5022	59	152	527	601	157	262	110	138	95	93	39	46
"	M ...	2268	1166	1102	121	172	40	34	20	17	23	23	10	8	25	30
Chitara Total	...	424	230	194	50	42	7	8	2	1
Chitara	H ...	237	128	109	40	29	7	8	2	1
"	M ...	187	102	85	10	13
Chobdar Total	...	554	286	268	171	164	25	21	4	3	8	3
Chobdar	H ...	4	3	1
"	M ...	550	283	267	171	164	25	21	4	3	8	3
Churigar	M ...	1092	565	527	103	120	11	10	5	4	13	11	13	10	17	13
Dabgar Total	...	1283	651	632	50	46	10	16	35	31
Dabgar	H ...	1165	589	576	45	41	10	16	35	31
"	M ...	118	62	56	5	5
Dakote	H ...	6956	3244	3712	113	192	116	106	121	241	79	89	104	121	147	294
Darugar	M ...	686	340	346	111	138	41	35	7	5	7	4	7	4
Darzi	H ...	14609	6995	7614	324	413	714	804	205	351	108	132	336	380	87	100
Deswali	M ...	1015	499	516	40	61
Dhadi Total	...	4232	2289	1943	32	26	116	94	82	109	11	18	111	131	16	11
Dhadi	H ...	2478	1303	1175	32	26	19	14	69	99	11	18	111	131	16	11
"	M ...	1754	986	768	97	80	13	10
Dhanka	H ...	4215	1757	2458	92	187	569	891	145	200
Dhobi Total	...	9421	4840	4581	430	443	451	277	174	163	219	200	57	48	539	626
Dhobi	H ...	7205	3644	3561	292	303	345	206	162	153	96	99	52	44	309	401
"	M ...	2216	1196	1020	138	141	106	71	12	10	123	101	5	4	230	225
Dholi Total	...	10613	5445	5168	213	315	406	145	128	225	61	58	485	412	103	202
Dholi	H ...	10243	5236	5007	202	306	397	139	123	221	56	55	482	410	103	200
"	M ...	370	209	161	11	9	9	6	5	4	5	3	3	2	5	2
Dhumia	M ...	3513	1828	1685	102	104	186	119	30	31	15	15	15	14	101	100
Fakir	M ...	3954	2171	1783	106	135	128	108	21	20
Gawaria	H ...	4051	2085	1966	31	32	97	101	30	26	101	209
Ghancha	H ...	12647	6331	6316	624	701	185	101	151	189	114	163	252	268	212	316
Ghanchi	H ...	1120	508	612	142	136	52	46	135	238	1	...	131	146
Ghosi	M ...	3303	1828	1475	126	137	123	45	35	20	10	96	20	16	240	200
Gosain	H ...	10788	5513	5275	121	101	276	215	131	221	75	65	133	142	35	26
Grassia	Ani ...	4538	2416	2122	932	640
Gujar	H ...	21296	11360	9936	42	39	238	201	113	147	63	73	210	199	284	409
Gurrah	H ...	8159	4343	3816	44	39	467	417	170	197	76	91	148	159	60	55
Jagripar	H ...	2429	892	1537	173	281	11	25	22	52	27	39	21	22	46	47
Jat	H ...	219539	122143	97396	1524	1322	12665	9221	4419	3037	3818	2944	1007	797	2416	1807
Jati	J ...	657	421	236	142	119	12	10	20	...	6	4	2	2	3	2
Jatia	H ...	12284	6259	6025	62	58	1513	1651	96	91	105	216	45	51	97	188
Jogi	H ...	7946	4193	3753	146	282	125	102	134	189	62	43	137	152	85	95
Julaha	M ...	2923	1576	1347	42	37	12	17	420	410
Kaimkhani	M ...	5747	3371	2376	101	97	237	106	30	15	19	564	406
Kalal Total	...	6277	3245	3032	207	211	142	104	131	139	68	66	69	63	66	58

TABLE XIII.

CASTE, TRIBE, RACE OR NATIONALITY.—(Continued.)

Marwar State.

CASTE, TRIBE, RACE OR NATIONALITY.		Jaitaran.		Jalor.		Jaswantpura.		Malani.		Maroth.		Merta.		Nagaur.		Nausa.		Pach- badra.	
		Males.	Females.	Males.	Females.	Males.	Females.	Males.	Females.	Males.	Females.	Males.	Females.	Males.	Females.	Males.	Females.	Males.	Females.
1		17	18	19	20	21	22	23	24	25	26	27	28	29	30	31	32	33	34
Chhippa Total	...	161	135	415	398	87	80	1746	1553	21	16	194	277	357	283	36	29	108	88
Chhippa	H...	129	118	339	332	87	80	1722	1518	11	9	169	259	166	154	24	21	12	9
"	M...	22	17	76	66	24	35	10	7	25	18	191	129	12	8	96	79
Chitara Total	...	15	...	22	18	20	13	20	20	56	55
Chitara	H...	22	18	20	13	15	13
"	M...	15	20	20	41	42
Chobdar Total	6	4	4	2	2	7	8	6	20	17	20	20
Chobdar	H...
"	M...	6	4	4	2	2	7	8	6	20	17	20	20
Churigar	M...	12	10	52	41	116	115	11	10	60	51
Dabgar Total	27	29	69	51	110	109	47	49	80	83	17	12
Dabgar	H...	27	29	69	51	110	109	30	38	65	71
"	M...	17	11	15	12	17	12
Dakote	H...	226	218	263	317	126	158	325	235	169	131	129	119	127	144	23	18	22	15
Darugar	M...	3	...	4	23	47	38	25	22	8	10	10	10
Darzi	H...	353	361	468	411	161	193	510	481	164	153	769	958	496	500	97	58	74	94
Deswali	M...	127	117	80	88	70	86	2	1	12	10	16	12
Dhadi Total	...	13	14	265	254	11	10	728	605	11	6	22	20	1	1	47	38
Dhadi	H...	13	14	244	237	11	10	228	219	11	6	22	20	1	1
"	M...	21	17	500	386	47	38
Dhanka	H...	334	473	281	451	315	256
Dhobi Total	...	315	305	221	225	61	53	301	282	32	35	481	560	663	635	80	97	29	23
Dhobi	H...	285	276	211	201	61	53	158	141	22	16	462	552	420	521	49	31	24	21
"	M...	30	29	10	24	143	141	10	19	19	8	243	114	31	66	5	2
Dholi Total	...	141	186	567	573	193	219	393	264	177	176	341	423	303	304	40	34	47	65
Dholi	H...	138	184	542	560	191	219	379	252	171	172	326	411	292	295	29	26	42	58
"	M...	3	2	25	13	2	...	14	12	6	14	15	12	11	9	11	8	5	7
Dhunia	M...	20	18	142	149	28	20	318	316	21	15	177	160	315	316	26	19	17	10
Fakir	M...	66	64	278	211	43	41	734	596	30	42	82	50	149	119	98	38	37	26
Gawaria	H...	6	4	67	63	48	41	142	79	4	2	210	297	215	213	117	116	14	11
Ghancha	H...	405	453	721	662	41	36	442	435	131	116	469	462	469	553	103	101	82	96
Ghanchi	H...	3	2	7	4
Ghosi	M...	20	51	234	244	45	49	30	12	20	40	150	20	224	100	36	29	25	20
Gosain	H...	282	326	59	41	66	57	284	475	51	39	413	417	415	505	108	107	61	51
Grassia	Ani...	1464	1472
Gujar	H...	1647	1367	103	98	59	46	204	176	2165	1613	847	919	343	474	240	278	65	65
Gurrah	H...	145	139	501	498	104	96	656	565	10	8	156	149	195	194	110	107	41	56
Jagripatar	H...	...	13	61	60	46	96	6	106	20	16	119	219	56	135	30	36	52	67
Jat	H...	1842	1036	1531	1102	2256	1564	20038	19871	6515	5969	13719	9271	23582	19367	864	579	1731	1202
Jati	J...	12	6	90	16	3	...	119	17	4	3	21	30	3	3
Jatia	H...	284	258	726	619	33	59	457	351	31	26	306	311	625	614	20	18	52	57
Jogi	H...	227	216	563	462	205	198	662	225	44	26	134	166	194	197	11	9	11	10
Julaha	M...	112	101	30	26	31	27	125	124	533	360	51	48
Kaimkhani	M...	21	19	122	117	15	...	318	165	98	150	172	145	682	375	244	178	10	...
Kalal Total	...	131	126	323	319	137	38	375	302	67	56	147	178	217	244	33	32	18	14

TABLE XIII.

CASTE, TRIBE, RACE OR NATIONALITY.—(Continued.)

Marwar State.

Pali.		Parbatsar.		Phalodi.		Sachor.		Sambhar.		Sankra.		Sheo.		Shergarh.		Sivana.		Sojat.	
Males.	Females.	Males.	Females.	Males.	Females.	Males.	Females.	Males.	Females.	Males.	Females.	Males.	Females.	Males.	Females.	Males.	Females.	Males.	Females.
35	36	37	38	39	40	41	42	43	44	45	46	47	48	49	50	51	52	53	54
118	171	500	343	221	106	56	45	7	6	35	41	154	103	172	162	16	12	600	700
11	9	485	331	201	94	6	5	7	6	11	11	4	3	112	110	6	4	565	657
107	162	15	12	20	12	50	40	24	30	150	100	60	52	10	8	35	43
24	19	14	18
12	9	10	18
12	10	4
...	10	5	2	3	1	10	8
...	3	1
...	10	5	2	10	8
78	74	4	3	34	24	36	31
10	8	9	9	10	9	10	14	10	7	10	8	147	151
10	8	1	3	10	9	10	4	10	7	10	8	147	151
...	...	8	6	10
24	18	186	278	301	187	40	11	12	9	21	45	13	9	86	69	150	206	321	482
30	25	9	4	31	28
233	226	250	390	221	111	258	142	23	25	119	159	133	120	369	263	230	305	293	484
25	21	19	12	55	61	4	3	49	44
22	18	9	3	218	116	133	125	1	2	279	205	13	11	27	25	121	101
21	18	9	3	218	116	104	94	13	13	13	11	16	13	121	101
1	29	31	1	2	266	192	11	12
...	21
57	46	74	66	102	66	14	9	41	38	11	10	1	...	30	26	11	18	446	330
43	36	46	41	78	56	14	9	41	38	11	10	1	...	30	26	11	18	421	310
14	10	28	25	24	10	25	20
130	108	331	319	278	174	265	141	2	3	62	79	131	118	124	105	89	83	430	437
114	87	321	311	263	164	256	138	2	3	56	72	126	110	117	101	86	82	422	431
16	21	10	8	15	10	9	3	6	7	5	8	7	4	3	1	8	6
80	67	60	53	42	37	11	10	2	5	21	19	99	88
5	3	15	4	38	20	118	111	32	24	100	100	33	24	4	...	54	47
20	19	550	439	260	161	8	6	5	10	2	67	51	30	31	61	55
112	128	419	308	266	140	93	68	3	2	236	208	86	98	725	712
28	34	9	6
130	71	239	221	50	55	11	9	60	40
35	46	723	413	268	156	138	141	1	281	151	98	91	1459	1489
...	20	10
211	163	2964	2151	99	74	62	56	360	306	10	6	55	42	40	54	936	980
69	63	286	213	170	66	187	156	6	30	36	289	158	155	153	268	201
56	88	20	29	47	108	4	18	21	15	54	65
851	647	11743	9475	2173	1638	1530	1177	296	271	1081	793	1220	887	2179	1336	1104	774	2039	1369
15	5	2	1	12	2	4	1	6	4	15	11
223	214	22	16	325	214	51	48	76	72	1110	893
191	163	147	132	125	108	325	233	11	11	151	163	151	118	141	251	211	202
10	7	32	30	87	81	20	17	71	62
98	...	376	358	40	35	50	42	14	13	105	92	10	20	7	1	20	14	22	24
262	258	128	179	168	119	56	36	4	25	101	110	7	6	131	103	68	59	199	187

TABLE XIII.

CASTE, TRIBE, RACE OR NATIONALITY.—(Continued.)

Marwar State.

CASTE, TRIBE, RACE OR NATIONALITY.		Total.			Jodhpur City.		Jodhpur Tahsil.		Baligodwar.		Bilara.		Desuri.		Didwana.		Jaitaran.	
		Persons.	Males.	Females.	Males.	Females.	Males.	Females.	Males.	Females.	Males.	Females.	Males.	Females.	Males.	Females.	Males.	Females.
1		2	3	4	5	6	7	8	9	10	11	12	13	14	15	16	17	18
Kafal	H ...	5972	3077	2895	207	211	142	104	131	139	68	66	69	63	61	54	121	126
"	M ...	305	168	137	5	4
Kamar	H ...	3170	1750	1420	3	2	21	19	250	158	4	2	200	216
Kamnigar	H ...	527	301	226	44	40	23	11	7	6	30	20
Kansera	H ...	2611	1302	1309	82	86	49	46	42	43	68	61	42	49	44	46	12	9
Kasai	M ...	6078	3249	2829	273	300	251	113	55	40	16	11	40	31	209	105	62	52
Kayastha	H ...	8467	4112	4355	1022	1135	186	117	127	121	84	96	21	23	184	172	286	331
Kharadi	M ...	851	380	471	87	148	4	1	11	12	3	4	44	38	12	13
Kharol	H ...	8501	4325	4176	10	8	62	58	222	121	40	44	23	29	200	310	275	268
Khati	H ...	27426	13877	13549	453	454	704	509	690	598	77	167	236	230	290	264	625	707
Khatik Total	...	14145	7208	6937	126	112	84	78	195	154	110	123	112	138	151	83	135	123
Khatik	H ...	11994	6060	5934	18	11	59	58	175	134	110	121	101	130	151	83	120	113
"	M ...	2151	1148	1003	108	101	25	20	20	20	...	2	11	8	15	10
Khatiri	H ...	2637	1389	1248	91	100	42	38	45	32	11	8	22	27	12	15
Kumbhar Total	...	50799	27835	22964	472	404	3869	2975	1835	1428	738	622	1982	1591	872	747	799	822
Kumbhar	H ...	45091	24744	20347	437	376	3739	2855	1775	1334	720	607	1892	1507	724	615	684	740
"	M ...	5708	3091	2617	35	28	130	120	120	94	18	15	90	84	148	132	115	82
Kunjra	M ...	857	432	425	172	182	5	3	6	4	5	4	13	10	8	6	6	8
Lakhera Total	...	7194	3761	3433	238	248	385	284	60	62	83	85	85	84	121	131	62	66
Lakhera	H ...	6921	3177	2844	122	103	364	266	60	62	82	85	20	26	121	131	57	53
"	M ...	1173	584	589	116	145	21	18	1	...	65	58	5	13
Lohana	H ...	1464	710	755	75	85	12	9	25	20
Lohar Total	...	12664	6599	6065	225	182	403	399	345	259	125	112	250	360	87	78	294	239
Lohar	H ...	9959	5112	4847	123	102	218	229	341	258	119	108	240	351	46	41	101	98
"	M ...	2705	1487	1218	102	80	185	170	4	1	6	4	10	9	41	37	193	141
Mali	H ...	55233	29085	26148	1056	976	3966	3669	1321	953	1606	1537	516	485	720	618	1536	1474
Manihar	M ...	777	412	365	90	100	7	4	5	4	4	2	7	4	...	4
Meo	M ...	1000	492	508	341	361
Mer	H ...	1916	920	996	360	351
Mina	H ...	24610	11325	13285	132	99	1829	1956	2018	3005	51	50	1148	1425
Mirasi	M ...	4927	2572	2355	100	100	104	75	23	24	57	50	138	136	39	37
Mochi Total	...	8784	4562	4222	347	322	821	731	67	77	120	101	30	33	166	162	198	134
Mochi	H ...	7993	4163	3830	241	201	776	697	67	77	120	101	30	33	136	131	190	129
"	M ...	791	399	392	106	121	45	34	30	31	8	5
Moghal	M ...	591	280	311	65	104	11	15	4	5	4	3	8	11	6	4
Motisar	H ...	285	505	480
Nagarchi	M ...	1159	633	526	100	122	18	17	12	6
Nai Total	...	26565	13728	12837	427	439	1494	1090	793	599	252	278	435	585	453	360	620	526
Nai	H ...	24688	12693	11995	316	346	1494	1090	793	599	234	261	435	585	453	360	597	512
"	M ...	1877	1035	842	111	93	18	17	23	14
Nat	H ...	2112	1077	1035	38	42	212	209	19	15	56	61	2	...	100	102
Nath	H ...	2541	1410	1131	60	59	42	38	61	56	37	31	43	41
Nayak Total	...	12593	6441	6152	250	252	476	317	520	437	115	111	365	468	186	191	401	358
Nayak	H ...	10328	5326	5002	49	51	376	210	420	365	115	111	365	468	186	191	246	241

TABLE XIII.

CASTE, TRIBE, RACE OR NATIONALITY,—(Continued.)

Marwar State.

Jalor.		Jaisantpura.		Malani.		Maroth.		Merta.		Nagaur.		Nawa.		Pachbadra.		Pali.		Parbatsar.		Phalodi.	
Males.	Females.	Males.	Females.	Males.	Females.	Males.	Females.	Males.	Females.	Males.	Females.	Males.	Females.	Males.	Females.	Males.	Females.	Males.	Females.	Males.	Females.
19	20	21	22	23	24	25	26	27	28	29	30	31	32	33	34	35	36	37	38	39	40
313	311	137	38	325	259	67	56	121	158	187	210	33	32	18	14	262	258	121	174	168	119
10	8	50	43	26	20	30	34	7	5
436	326	160	163	110	108	86	85	4	1	14	2	53	52	61	53
...	...	41	61	65	11	11	8	20	18
298	296	42	59	140	137	8	6	49	41	224	233	9	7	43	59	75	72	13	10	11	8
382	379	65	41	631	613	17	6	168	199	198	187	15	17	40	32	142	100	100	127	104	86
19	18	45	49	47	38	95	96	232	322	478	585	87	82	19	12	85	72	223	313	146	107
5	4	10	12	20	18	40	68	20	15	22	20	21	28	39	45
273	262	114	110	500	400	120	117	200	190	121	118	521	512	231	231	110	105	100	96	215	200
1481	1296	603	813	1675	1017	685	429	925	1120	520	743	280	269	113	209	401	421	643	835	407	227
1348	1251	149	135	1079	1015	345	285	307	331	141	121	130	80	55	60	300	250	566	633	310	245
1303	1215	149	135	929	871	345	285	272	290	96	86	130	80	40	50	188	200	386	467	310	245
45	36	150	144	35	41	45	35	15	10	112	50	180	166
113	101	26	31	381	235	16	21	49	32	211	237	35	39	20	24	84	69	39	46	57	63
1513	1264	1414	1069	2222	1670	461	412	2568	2221	2595	2356	375	340	693	535	449	448	526	476	443	405
1397	1149	1303	988	1484	1042	451	402	2411	2071	2394	2166	350	320	654	503	404	421	485	442	283	264
116	115	111	81	738	628	10	10	157	150	201	190	25	20	39	32	45	27	41	34	160	141
10	14	30	33	12	10	45	44	31	30	36	36	7	6
172	171	136	135	449	306	132	115	238	321	309	258	78	58	37	29	143	165	201	249	283	174
142	144	122	125	399	269	120	105	225	311	284	238	41	31	37	29	43	39	195	245	267	164
30	27	14	10	50	37	12	10	13	10	25	20	37	27	100	126	6	4	16	10
200	210	200	210	2	2	117	141
533	397	394	429	708	623	135	129	432	476	749	706	44	52	39	35	140	129	240	245	157	165
495	381	373	412	684	603	121	118	234	346	383	365	44	52	34	31	92	97	221	226	121	141
38	16	21	17	24	20	14	11	198	130	366	341	5	4	48	32	19	19	36	24
1473	1303	1241	1097	1016	1044	210	227	2549	2246	4091	3709	111	109	455	332	1026	984	813	764	465	318
12	9	8	6	20	17	161	119	7	3	6	5	30	25	13	12	7	5
...	25	20	46	41
...	32	32	40	42	67	60	250	348
3531	3875	383	326	130	146	246	229	6	4	613	836	56	75
370	356	124	111	610	408	6	11	41	30	228	348	64	40	43	40	1	1
340	357	137	127	649	541	69	53	222	330	204	182	75	66	86	111	100	89	55	48	142	146
305	315	132	122	649	541	62	49	211	311	154	151	51	46	86	101	79	69	38	31	142	136
35	42	5	5	7	4	11	19	50	31	24	20	...	10	21	29	17	17	...	10
14	19	5	4	21	24	4	3	3	5	15	17	10	14	14	10	4	6
202	212	100	91	2	1	8	4
20	100	47	10	7	32	21	97	71	5	4	12	12	8	8	33	29	116	119
733	750	471	507	1139	946	633	531	632	843	909	888	332	352	142	130	329	291	605	736	422	391
758	718	421	461	818	712	633	531	562	774	861	866	269	301	140	128	300	281	590	721	422	391
35	32	50	46	321	234	70	69	48	22	63	51	2	2	20	10	15	15
...	...	29	32	181	142	9	7	114	119	47	41	20	24	50	56	20	18
360	351	200	182	216	11	62	52	109	98	13	12	119	114
968	1028	110	126	720	584	237	134	281	368	287	296	52	54	39	32	397	401	204	228	47	41
825	831	110	126	614	516	235	134	246	338	242	256	52	46	39	32	397	401	202	228	47	41

TABLE XIII.

CASTE, TRIBE, RACE OR NATIONALITY.—(Continued.)

Marwar State.

CASTE, TRIBE, RACE OR NATIONALITY.		Sachor.		Sambhar.		Sankra.		Sheo.		Shergarh.		Sisana.		Sojat.	
		Males.	Females.	Males.	Females.	Males.	Females.	Males.	Females.	Males.	Females.	Males.	Females.	Males.	Females.
1		41	42	43	44	45	46	47	48	49	50	51	52	53	54
Kalal	H ...	16	13	4	25	101	110	7	6	131	103	68	59	199	187
"	M ...	40	23
Kamar	H ...	300	191	33	31	15	11
Kamnigar	H ...	25	20	2	1	2	8	29	21
Kansera	H ...	11	9	15	13	25	19
Kasai	M ...	60	55	16	13	100	50	110	100	52	51	7	4	136	117
Kayastha	H ...	14	12	60	52	13	15	4	3	52	42	9	6	574	536
Kharadi	M ...	1	10	13	31	32
Kharol	H ...	200	111	1	1	45	55	200	193	26	28	522	609
Khati	H ...	334	200	55	41	220	310	191	201	722	620	544	777	1003	1092
Khatik Total	...	236	136	137	140	382	475	110	108	277	231	103	206	320	424
Khatik	H ...	196	101	137	140	232	319	10	8	210	192	103	206	290	394
"	M ...	40	35	150	156	100	100	67	39	30	30
Khatiri	H ...	49	30	2	1	12	14	9	11	63	74
Kumbhar Total	...	691	599	201	199	161	119	446	322	604	471	370	343	1536	1126
Kumbhar	H ...	361	388	201	199	90	48	237	129	554	421	329	315	1445	1035
"	M ...	330	211	71	71	209	183	50	50	41	28	91	91
Kunjra	M ...	40	37	6	4
Lakhera Total	...	132	87	2	...	111	111	26	14	55	61	58	46	165	173
Lakhera	H ...	120	75	2	...	111	111	6	4	55	61	20	15	162	152
"	M ...	12	12	20	10	38	31	3	21
Lohana	H ...	33	23	14	16	32	38
Lohar Total	...	234	122	9	16	232	248	64	60	230	160	76	63	454	381
Lohar	H ...	217	107	1	...	212	238	14	10	230	160	69	61	379	312
"	M ...	17	15	8	16	20	10	50	50	7	2	75	69
Mali	H ...	1303	1060	154	159	457	422	107	77	673	548	678	544	1542	1493
Munihar	M ...	4	8	1	1	20	10	10	27
Meo	M	80	86
Mer	H	171	163
Mina	H ...	603	724	14	6	2	1	79	91	484	437
Mirasi	M ...	14	12	1	...	150	110	331	335	38	24	90	107
Mochi Total	...	162	114	52	29	4	2	62	56	127	110	327	301
Mochi	H ...	162	110	12	10	4	2	62	56	127	110	327	301
"	M	4	40	19
Moghal	M	70	50	3	2	8	3	11	12
Motisar	H	33	21	160	151
Nagarchi	M ...	60	54	10	9
Nai Total	...	673	525	50	39	158	191	130	116	410	380	451	442	984	902
Nai	H ...	536	401	44	34	158	191	107	97	395	366	443	435	914	834
"	M ...	137	124	6	5	23	19	15	14	8	7	70	68
Nat	H ...	15	10	2	3	30	27	12	9	121	118
Nath	H ...	31	28	11	19	8	6	7	3	31	30
Nayak Total	...	150	210	45	40	...	5	20	16	565	455
Nayak	H	45	40	20	16	465	360

TABLE XIII.

CASTE, TRIBE, RACE OR NATIONALITY.—(Continued.)

Marwar State.

CASTE, TRIBE, RACE OR NATIONALITY.		Total.			Jodhpur City.		Jodhpur Tahsil.		Baligodwar.		Bilara.		Deruri.		Didwana.	
		Persons.	Males.	Females.	Males.	Females.	Males.	Females.	Males.	Females.	Males.	Females.	Males.	Females.	Males.	Females.
1		2	3	4	5	6	7	8	9	10	11	12	13	14	15	16
Nayak	M ...	2265	1115	1150	201	201	100	107	100	72
Naria	M ...	795	420	375	81	111	5	3	8	5	4	2	10	5
Od	H ...	2935	1500	1435	41	41	69	54	125	126	20	16	7	5
Patel	H ...	43325	24356	18969	232	136	3246	2926	296	284	401	339	13	10	86	83
Pathan	M ...	13010	6634	6376	717	817	374	281	71	67	11	10	253	221	311	317
Rabari	H ...	66809	34958	31851	132	113	4940	4572	1405	1340	1044	957	2936	2447	176	209
Raigar	H ...	16669	8667	8002	1326	1012	22	29	166	187	12	11	301	211
Rajput Total	...	180883	98598	82285	1761	1576	8108	6263	4838	4445	3707	3319	2965	2351	2485	2088
Rajput	H ...	173095	94573	78522	1671	1436	7997	6155	4827	4431	3581	3202	2965	2351	2393	1996
"	M ...	7788	4025	3763	90	140	111	108	11	14	126	117	92	92
Rangrez	M ...	1650	882	768	214	231	67	58	25	14	22	19	3	1	6	14
Rawal	H ...	1496	813	683	10	10	70	65	22	20	25	20	10	12
Rawat	H ...	4502	2193	2309	390	281	454	446
Sadh, Sadhu, Sidh, etc.	H ...	18293	9655	8638	154	248	975	1067	384	135	598	645	100	78	140	150
Saiyad	M ...	7215	3654	3561	264	293	241	168	46	46	194	166	102	51	209	206
Salvi	H ...	2822	1852	970	6	3	20	26	36	31	21	19
Sansi	H ...	3091	1600	1491	5	2	160	152	25	21	53	48	30	32	10	12
Sargara	H ...	9062	4821	4241	49	36	1493	1143	192	152	76	70	301	213	43	38
Shekh	M ...	24809	12908	11901	632	955	363	328	128	112	663	610	123	129	205	399
Silawat Total	...	2327	1210	1117	279	265	189	100	17	10	19	12	50	41	110	101
Silawat	H ...	567	300	267	60	55	10	6
"	M ...	1760	910	850	219	210	189	100	7	4	19	12	50	41	110	101
Sindhi	M ...	8064	4203	3861	132	119	195	153	117	108	13	16
Sipahi	M ...	9643	5035	4608	155	155	393	377	166	168	151	179	110	108	125	109
Sirvi	H ...	31102	16094	15008	437	396	1396	1597	2863	2369	1408	1325	2735	2351	4	5
Sompura	H ...	1659	787	872	21	17	230	221	222	311	32	28
Sonar	H ...	20008	10557	9451	667	579	1384	1192	719	657	305	329	172	148	284	189
Sungah	H ...	2405	1296	1109	114	111	111	101	103	114
Swami	H ...	20873	10114	10759	180	166	1265	918	425	251	40	52	424	321	661	631
Teli Total	...	11006	5709	5297	176	188	404	347	12	9	185	164	19	13	304	285
Teli	H ...	5089	2693	2396	39	41	252	220	12	9	88	101	19	13	152	136
"	M ...	5917	3016	2901	137	147	152	127	97	63	152	149
Thatera	H ...	1849	975	874	131	135	10	9	21	21	30	26
Other Castes Total	...	5493	3338	2155	534	391	589	460	132	45	146	81	76	48	50	31
Other Castes	H ...	3869	2331	1538	320	236	462	357	68	33	145	80	45	34	44	30
"	M ...	1152	736	416	201	142	48	35	55	11	30	12	5	1
"	Jew ...	3	1	2
"	A ...	61	33	28	7	6	9	6	1	1
"	S ...	7	6	1	3	1
"	P ...	55	32	23	25	22	2	1	...
"	B ...	122	64	58
Christian	...	224	135	89	6	7	42	39	7	1	1	2

TABLE XIII.

CASTE, TRIBE, RACE OR NATIONALITY.—(Continued.)

Marwar State.

CASTE, TRIBE RACE OR NATIONALITY.		Jaitaran.		Jalor.		Jawant pura.		Malani.		Maroth.		Merta.		Nagaur.		Nauca.		Pachbadra.	
		Males.	Females.	Males.	Females.	Males.	Females.	Males.	Females.	Males.	Females.	Males.	Females.	Males.	Females.	Males.	Females.	Males.	Females.
1		17	18	19	20	21	22	23	24	25	26	27	28	29	30	31	32	33	34
Nayak	M ...	161	117	143	197	76	68	2	...	35	30	45	40	...	8
Niarin	M	10	7	5	1	25	20	8	7	30	22	160	140	16	10
Od	H ...	151	153	15	13	28	29	226	118	7	5	343	438	15	13	2	2	30	26
Patel	H ...	2	5	4350	2923	3720	2470	1239	721	98	447	2097	1174	315	434	932	941
Pathan	M ...	142	136	666	675	116	122	861	649	13	13	211	273	730	899	145	140	185	144
Rabari	H ...	1847	1790	3042	2029	2884	2725	1711	1674	136	144	2245	2177	3336	3057	35	53	794	639
Raigar	H ...	223	212	339	326	413	511	421	411	721	420	1262	753	1065	1440	548	718	94	154
Rajput Total	...	1769	1663	6355	5631	3693	2846	6286	5108	3368	2820	6896	6820	6103	5013	1000	929	2194	1519
Rajput	H ...	1693	1591	6217	5515	3665	2817	5516	4474	3347	2796	6612	6549	5703	4465	827	734	2192	1519
"	H ...	76	72	138	116	28	29	770	634	21	24	284	271	400	578	173	195	2	...
Rangrez	M ...	17	10	33	25	8	6	45	40	10	9	96	87	171	135	5	30	5	3
Rawal	H	211	212	219	128	26	21	40	30	30	30
Rawat	H ...	520	601	120	111	479	663	30	30
Sadh, Sadhu, Sidh etc.	H ...	389	306	472	526	74	227	1747	1052	100	45	759	719	862	539	179	231	74	179
Saiyad	M ...	62	61	131	136	71	77	271	242	104	21	243	237	346	645	103	98	109	106
Salvi	H ...	12	8	1606	758	26	14	4	1	22	18	12	11
Sansi	H ...	125	116	111	101	100	96	213	203	27	29	173	182	276	279	...	3	37	26
Sargara	H ...	134	130	646	621	88	86	725	625	188	105	178	266	153	151	32	149	4	7
Shekh	M ...	328	174	448	629	117	71	2925	2113	376	209	468	360	111	44	391	316	570	509
Silawat Total	...	40	34	21	14	15	11	55	82	135	178	2	1
Silawat	H ...	25	23	11	7	15	11	30	24	21	19	2	1
"	M ...	15	11	10	7	25	58	114	159
Sindhi	M	790	702	85	102	1151	1240	149	117
Sipahi	M ...	199	164	161	145	105	121	231	229	10	19	444	358	351	445	84	114	244	221
Sirvi	H ...	2719	2552	395	376	224	208	24	6	221	219	174	172	62	30
Sompura	H ...	102	111	33	18	25	21	24	17	15	35	2	1
Sonar	H ...	355	346	573	517	306	398	989	837	198	116	972	822	1328	1149	106	146	191	123
Sungah	H ...	120	93	431	312	46	41	85	53	15	13
Swami	H ...	247	226	1560	1525	257	359	1140	625	367	748	360	871	170	988	145	293	105	203
Teli Total	...	304	290	431	438	5	5	584	527	134	119	524	483	1283	1189	145	128	28	17
Teli	M ...	162	153	269	261	5	5	324	273	117	109	122	111	449	270	16	14	4	1
"	H ...	142	153	162	177	260	254	17	10	402	372	834	919	129	114	24	16
Tathera	H ...	25	24	431	336	10	9	110	121	20	16	132	126
Other Castes Total	...	203	122	106	69	141	72	117	47	28	17	157	67	203	127	58	37	24	7
Other Castes	H ...	180	99	82	46	40	34	43	16	25	16	137	55	166	109	43	32	22	7
"	M ...	8	9	24	23	100	38	64	30	1	1	15	11	34	16	6	1
"	Jew
"	A ...	8	10	1	...	1	1	...	2	1
"	S ...	1	2
"	P	1
"	B
Christian	...	6	3	9	1	5	1	2	2	7	3	2	...

TABLE XIII.

CASTE, TRIBE, RACE OR NATIONALITY.—(Continued.)

Jaisalmer State.

CASTE, TRIBE, RACE OR NATIONALITY.		Total.			Jaisalmer.		Bap.		Barawabuyali		Devikot.		Desa.		Fatehgarh.		Kharakhuyala.	
		Persons.	Males.	Females.	Males.	Females.	Males.	Females.	Males.	Females.	Males.	Females.	Males.	Females.	Males.	Females.	Males.	Females.
1		2	3	4	5	6	7	8	9	10	11	12	13	14	15	16	17	18
Bania or Mahajan Total	...	5248	2660	2588	675	739	119	100	1	...	159	154	53	26	269	251	20	16
Bania or Mahajan	H ...	4086	2118	1968	564	558	114	99	1	...	121	111	49	26	168	160	20	16
"	J ...	1162	542	620	111	181	5	1	38	43	4	...	101	91
Mahesri	H ...	3527	1809	1718	397	410	114	99	120	111	48	26	168	160	20	16
Oswal	J ...	1162	542	620	111	181	5	1	38	43	4	...	101	91
Bania or Mahajan Others	H ...	559	309	250	167	148	1	...	1	...	1
Bhil	Ani ...	1551	871	680	214	178	106	94	23	8	38	18	67	56	70	69	43	23
Bishnoi	H ...	2426	1321	1105	4	...	623	504	25	59
Brahman Total...	...	3710	1873	1837	712	880	267	260	5	1	92	57	31	20	122	75	10	4
Brahman	H ...	3709	1872	1837	712	880	267	260	5	1	91	57	31	20	122	75	10	4
"	A ...	1	1	1
Chakar Total	...	999	515	484	37	28	26	42	60	8	74	75	7	8
Chakar	H ...	985	506	479	37	28	26	42	60	8	74	74	7	8
"	M ...	14	9	5	1
Chamar Total	...	8883	4608	4275	573	514	538	483	55	50	416	382	348	342	398	384	219	206
Chamar	H ...	8878	4605	4273	523	514	538	483	55	50	416	382	348	342	398	384	217	206
"	M ...	5	3	2	2	...
Charan	H ...	923	506	417	18	8	16	12	115	110	201	151
Darzi Total	...	930	440	490	115	143	43	40	34	30	6	4	108	135	3	1
Darzi	H ...	929	439	490	115	143	43	40	34	30	6	4	108	135	3	1
"	M ...	1	1
Hazuri	H ...	906	426	480	337	381	10	...	7	3	17	58	15	6	16	13	2	5
Khatrri	H ...	604	305	299	92	95	32	26	1	4	6	9	8	5	70	76	...	2
Kumbhar Total	...	1205	616	589	77	70	59	56	31	28	29	35	17	8	79	83
Kumbhar	H ...	1011	519	492	77	69	59	56	31	28	29	35	17	8	50	55
"	M ...	194	97	97	...	1	29	28
Mali Total	...	779	387	392	204	215	17	13	48	39	37	42	2	1
Mali	H ...	778	387	391	204	215	17	12	48	39	37	42	2	1
"	M ...	1	...	1	1
Manibar	M ...	586	311	275	73	56	25	21	9	4	9	7	15	11	17	29
Nai Total	...	1223	654	568	82	73	95	79	6	6	42	47	34	33	103	82
Nai	H ...	1197	641	556	82	73	95	79	6	6	42	47	34	33	103	82
"	M ...	25	13	12
Rajput Total	...	31313	17249	14064	2268	1789	1816	1430	406	353	1194	930	776	636	936	783	355	338
Rajput	H ...	20031	11104	8927	1581	1248	1666	1284	320	282	940	720	699	592	639	540	120	119
"	M ...	11282	6145	5137	687	541	150	146	86	71	254	210	77	44	297	243	235	219
Shekh	M ...	5569	3371	2198	333	182	163	126	45	37	70	44	138	83	148	90	1468	984
Sonar	H ...	750	354	396	119	114	24	31	15	14	15	16	40	65
Sutar Total	...	2189	1059	1130	141	148	104	107	22	17	91	116	36	67	187	174	24	22
Sutar	H ...	2188	1058	1130	141	148	104	107	22	17	91	116	36	67	187	174	24	22
"	M ...	1	1
Other Castes Total	...	3577	1863	1714	578	575	140	144	2	...	93	92	49	55	124	103	12	12
Other Castes	H ...	2589	1337	1252	370	385	113	109	93	88	42	54	101	86	...	1
"	M ...	970	512	458	198	187	27	35	2	4	7	1	21	17	12	11
"	S ...	2	2	...	2
"	J ...	16	12	4	8	3	2

TABLE XIII.

CASTE, TRIBE, RACE OR NATIONALITY.—(Continued.)

Sirohi State.

CASTE, TRIBE, RACE OR NATIONALITY.		Total.			Sirohi Tahsil.		Abu.		Anadra.		Bhakhar.	
		Persons.	Males.	Females.	Males.	Females.	Males.	Females.	Males.	Females.	Males.	Females.
1		2	3	4	5	6	7	8	9	10	11	12
Bania or Mahajan Total	...	18908	8938	9970	387	578	145	121	333	324	1	...
Bania or Mahajan	H ...	1746	954	792	5	...	89	68	68	76
"	J ...	17162	7984	9178	382	578	56	53	265	248	1	...
Agarwal Total		1631	892	739	3	...	82	66	67	76
Agarwal	H ...	1613	877	736	3	...	82	66	67	76
"	J ...	18	15	3
Oswal Total	...	9625	4494	5131	271	372	17	7	190	174
Oswal	H ...	7	6	1	2
"	J ...	9618	4488	5130	271	372	15	7	190	174
Porwal Total	...	7473	3457	4016	111	206	19	14	75	74	1	...
Porwal	H ...	8	3	5
"	J ...	7465	3454	4011	111	206	19	14	75	74	1	...
Bania others Total	...	179	95	84	2	...	27	34	1
Bania others	H ...	118	68	50	2	...	5	2	1
"	J ...	61	27	34	22	32
Bhangi	H ...	979	535	444	22	22	105	82	19	8
Bhat	H ...	1396	719	677	11	17	7	2	24	25	1	...
Bhil	Ani ...	10372	5558	4814	159	98	513	462	280	202	142	116
Brahman	H ...	6347	3213	3134	140	159	109	68	120	110
Chakar	H ...	635	324	311	3
Chamar	H ...	2312	1232	1080	54	47	4	2
Charan	H ...	612	329	283	6	1
Chhippa	H ...	740	402	338	26	30	8	5	13	12
Dhed	H ...	11375	6075	5300	178	150	46	24	294	282
Dholi	H ...	815	440	375	39	38	1	2	7	8
Garoda	H ...	608	317	291	4	7	1	...	12	8
Ghanchi	H ...	3876	2098	1778	85	95	16	10
Grassia	Ani ...	7754	3994	3760	13	6	25	25	29	15	747	659
Kalal	H ...	752	390	362	44	41	4	6
Koli	H ...	3383	1788	1595	4	...	173	168	204	176
Kumbhar	H ...	8202	4420	3782	266	256	75	40	108	100
Lohar	H ...	1923	1005	918	12	23	7	1	43	47
Lok	H ...	1026	560	466	553	464
Mali	H ...	3957	2157	1800	88	95	46	27	43	37
Mina	H ...	5303	3035	2268	188	138	65	14	7	8
Patel	H ...	5913	3062	2851	2	...	2	1	362	344
Pathan	M ...	1021	591	430	25	20	91	67	7	...	9	1
Rabari	H ...	11374	6101	5273	71	47	30	13	202	177
Rajgar	H ...	3166	1575	1591	12	14	3	1	77	84
Rajput	H ...	13334	7237	6097	471	491	81	35	213	215	3	1
Rawal	H ...	3060	1507	1553	243	267	8	3	13	9
Sadhu	H ...	901	491	410	57	27	10	3	15	5
Sargara	H ...	4142	2254	1888	62	68	41	25	66	57
Shekh	M ...	3777	2159	1618	86	83	290	187	31	25
Sonar	H ...	1574	774	800	59	121	5	6	32	27
Suar	H ...	1697	851	846	55	51	7	1	24	11
Sutar	H ...	2631	1481	1170	95	58	38	12	65	42
Swami	H ...	648	354	294	22	20	4	1	26	28
Other Castes Total	...	10031	5474	4557	371	434	497	293	178	153	1	...
Other Castes	H ...	7961	4305	3656	317	369	273	146	152	135
"	M ...	1140	613	527	44	54	40	23	25	17	1	...
"	J ...	64	46	18	8	9
"	S ...	100	71	29	9	3
"	P ...	140	78	62	21	29
"	Jew ...	1	...	1
"	B ...	1	1
Christian	...	624	360	264	2	2	154	92	1	1

TABLE XIII.

CASTE, TRIBE, RACE OR NATIONALITY.—(Continued.)

Jaipur State.

CASTE, TRIBE, RACE OR NATIONALITY.		Total.			Jaipur City.		Jaipur Nizamat.		Jaipur Tahsil.		Chaksu Tahsil.		Jamua Ramgarh Tahsil.		Kategh Tahsil.		Bandikui Nizamat.	
		Persons.	Males.	Females.	Males.	Females.	Males.	Females.	Males.	Females.	Males.	Females.	Males.	Females.	Males.	Females.	Males.	Females.
1		2	3		5	6	7	8	9	10	11	12	13	14	15	16	17	18
Ahir	H ...	62940	33962	28978	576	550	10883	9425	3118	2795	715	616	2300	1866	4750	4148
Bairagi	H ...	29322	17848	11474	767	550	3423	2048	1053	672	663	363	806	510	901	503
Balai	H ...	84472	43633	40839	1283	1198	19130	18500	6284	6410	1036	1071	5551	5169	6259	5850
Bania or Mahajan Total	...	212480	111321	101159	11319	10535	18572	14972	6048	5036	2584	2049	5414	4067	4526	3820
Bania or Mahajan	H ...	174140	91040	83100	7314	6681	14449	11562	4955	4146	1319	975	5414	4067	2761	2374
"	J ...	38340	20281	18059	4005	3854	4123	3410	1693	890	1265	1074	1765	1446
Agarwal	H ...	116650	59181	57469	4151	3865	5109	4190	2037	1512	2021	769	1051	909
Khandelwal Total	...	50912	28303	22609	4339	4014	8759	6836	2918	2634	1319	975	3393	2298	1129	929
Khandelwal	H ...	46198	25910	20288	2508	2210	8759	6836	2918	2634	1319	975	3393	2298	1129	929
"	J ...	4714	2393	2321	1831	1804
Mahesri	H ...	11292	5949	5343	655	606	581	536	581	536
Oswal	J ...	5695	2963	2732	654	643
Saraogi	J ...	27931	14925	13006	1520	1407	4123	3410	1093	890	1265	1074	1765	1446
Bhangi	H ...	23646	12133	11513	1444	1504	524	483	524	483
Brahman	H ...	348895	179264	169631	12328	12037	47997	43772	21159	19138	5756	5273	13565	12605	7517	6756
Chakar	H ...	40087	18833	21204	872	969	3497	3900	822	987	887	958	682	676	1106	1279
Chamar	H ...	217540	113498	104042	9781	9605	2976	2976	4965	4897	1840	1732	667	625
Chhippa	H ...	11553	6025	5528	718	697	538	532	538	532
Dadoopanthi	H ...	8610	7994	616
Darzi	H ...	9182	4523	4659	884	847
Dhakar	H ...	3364	1764	1600
Dhanak	H ...	16974	8562	8412	751	677	2534	2761	1907	2150	627	611
Dhobi	H ...	11123	5837	5336	487	549
Fakir	M ...	6682	3343	3339
Gujar	H ...	184494	99636	84858	1826	1495	11067	13483	3107	2849	3315	3038	3777	6795	868	801	632	508
Jat	H ...	264558	142549	122009	640	428	29838	26240	10780	9484	5254	4815	4067	3566	9737	8375
Kaimkhani	M ...	9520	5188	4332
Kasai	M ...	3909	2075	1834
Kayastha	H ...	7557	4208	3349	1872	1525
Khati	H ...	48716	24778	23938	1255	1114	5350	5018	1982	1903	903	855	1303	1192	1162	1068
Khatik	H ...	16599	8436	8163	702	680	692	517	692	517
Koli	H ...	43552	22027	21525	2391	2416	2838	2833	1137	1226	1701	1607
Kumbhar	H ...	87024	45077	41947	2223	2170	12832	12091	4523	4203	1196	1080	2256	2215	4857	4593
Mali	H ...	115946	61184	54762	4903	4666	10542	8590	6632	5007	1788	1685	2122	1898
Mina	H ...	240961	127811	113150	1642	991	28954	26634	10538	10138	5320	4914	11162	9948	1934	1634
Moghal	M ...	4276	2126	2150	633	570
Nai	H ...	42201	22121	20080	1382	1279	4075	3754	1353	1269	759	706	988	938	975	841
Nath	H ...	21540	11471	10069	2083	1664	971	744	1112	920
Nayak	H ...	15357	8135	7222	668	592
Pathan	M ...	33794	18144	15650	5163	4696	1924	1316	1300	832	624	484
Raigar	H ...	51626	26335	25291	3539	1799	8836	7089	2589	1679	2064	1828	1637	1349	2546	2233
Rajput	H ...	120811	70140	50671	1005	1133	10769	10493	4728	4586	1222	1112	2897	2741	1922	2054
Saiyad	M ...	9434	5007	4427	1305	1139
Shekh	M ...	97857	50844	47013	12486	11737	5229	4533	1373	875	753	612	1643	1595	1460	1451	633	570
Sonar	H ...	16278	8405	7873	1189	1064
Other Castes Total	...	469287	251721	217566	7601	6706	29078	22878	7032	5711	6327	5440	9424	6241	6295	5486	3151	2476
Other Castes	H ...	373461	201205	172256	5453	4876	24660	19158	5449	4493	5298	4604	8738	5557	5175	4504	2530	1964
"	M ...	70055	36572	33433	1397	1260	3399	3014	1312	1094	650	569	501	543	936	808	371	281
"	J ...	23180	12424	10756	455	412	937	662	219	113	378	267	171	123	169	159	75	51
"	Ani ...	1438	798	640	95	11	29	33	14	18	15	15
"	A ...	120	65	55	48	41	9	12
"	S ...	71	60	11	1	1	51	9	51	9
"	P ...	37	19	18	10	5	6	11
Christian	...	925	578	347	142	100	2	2	1	2	1	160	157

The total strength of each caste is shown, but only castes numbering 1,000 and above are shown by Tahsils.

TABLE XIII.

CASTE, TRIBE, RACE OR NATIONALITY.—(Continued.)

Jaipur State.

CASTE, TRIBE, RACE OR NATIONALITY.		Hindann Tahsil.		Ghonata Tahsil.		Mahena Tahsil.		Ratanzilla Tahsil.		Toda Bhim Tahsil.		Walghat Tahsil.		Kot-Kasim Nizamut.		Kot-Kasim Tahsil.	
		Males.	Females.	Males.	Females.	Males.	Females.	Males.	Females.	Males.	Females.	Males.	Females.	Males.	Females.	Males.	Females.
1		41	42	43	44	45	46	47	48	49	50	51	52	53	54	55	56
Ahir	H	3690	3289	3690	3289
Bairagi	H
Balai	H
Bania or Mahajan Total	...	1303	1231	709	576	1266	1207	565	536
Bania or Mahajan	H ...	1303	1231	709	576	1266	1207	565	536
"	J
Agarwal	H ...	1303	1231	709	576	1266	1207	565	536
Khandelwal Total
Khandelwal	H
"	J
Maheeri	H
Oswal	J
Sarnaogi	J
Bhangi	H
Brahman	H ...	2791	2667	745	637	2090	1867	637	601	2194	2086	908	810	852	833	852	833
Chakar	H
Chamar	H ...	4816	4697	1948	1749	2708	2531	1782	1639	3984	3731	1827	1537	1467	1320	1467	1320
Chhippa	H
Dadoopanthi	H
Darzi	H
Dhakar	H
Dhanak	H
Dhobi	H
Fakir	M
Gujar	H ...	2871	2025	1536	1084	1091	803	1625	1258	2405	1630
Jat	H ...	3007	2552	1955	1623	673	586	843	768	843	768
Kaimkhani	M
Kasai	M
Kayastha	H
Khati	H
Khatik	H
Koli	H ...	1021	918	779	717	819	681
Kumbhar	H
Mali	H ...	1313	1195	965	920	805	753
Mina	H ...	3448	3072	4452	3947	3476	2887	5808	5060	2456	2125
Moghal	M
Nai	H
Nath	H
Nayak	H
Pathan	M
Raigar	H
Rajput	H	717	610	795	642
Saiyad	M
Shekh	M ...	1177	1049	929	921
Sonar	H
Other Castes Total	...	5721	4856	2617	2029	5383	4704	2650	2185	4422	3922	3872	3196	3954	3811	3954	3811
Other Castes	H ...	4444	3612	2046	1608	4016	3601	2035	1678	3932	3421	3169	2508	2755	2549	2755	2549
"	M ...	943	942	477	346	1006	839	553	447	384	410	616	610	1183	1241	1182	1241
"	J ...	334	302	94	75	360	264	62	60	106	91	87	78	16	20	16	20
"	Ani	1	1	1	1
"	A
"	S
"	P
Christian	1

TABLE XIII.

CASTE, TRIBE, RACE OR NATIONALITY.—(Continued.)

Kishangarh State.

Lawa (Estate.)

CASTE, TRIBE, RACE OR NATIONALITY.		Total.			Kishangarh.		Arain.		Rupnagar.		Sarwar.		CASTE, TRIBE, RACE OR NATIONALITY.		Total.		
		Persons.	Males.	Females.	Males.	Females.	Males.	Females.	Males.	Females.	Males.	Females.			Persons.	Males.	Females.
1		2	3	4	5	6	7	8	9	10	11	12	1		2	3	4
Balai	H ...	4625	2371	2254	842	821	415	389	842	801	272	243	Bania or Mahajan J ...		160	81	79
													Agarwal	J ...	122	60	62
Bania or Mahajan Total ...		7637	4060	3577	1639	1416	687	559	740	776	994	826					
Bania or Mahajan H ...		3590	1955	1635	708	549	281	232	399	407	567	447	Saraogi	J ...	34	17	17
"	J ...	4047	2105	1942	931	867	406	327	341	369	427	379					
Agarwal Total	H ...	830	429	401	190	165	4	...	180	182	55	54	Bania others	J ...	4	4	...
Agarwal	H ...	339	386	353	183	157	3	...	180	182	20	14					
"	J ...	91	43	48	7	8	1	35	40					
Maheeri	H ...	2248	1229	1019	413	336	237	192	201	196	378	295	Bhangi	H ...	40	20	20
Oswal Total	...	2821	1480	1341	763	679	234	187	167	181	317	294					
Oswal	H ...	251	153	98	79	36	13	12	17	23	44	27	Brahman	H ...	168	82	86
"	J ...	2570	1327	1243	683	643	221	175	150	158	273	267					
Saraogi Total	...	1379	727	652	230	212	184	152	191	216	122	72	Chakar	H ...	197	81	116
Saraogi	H ...	22	10	12	7	6	6	3	...					
"	J ...	1357	717	640	223	206	184	152	191	210	119	72					
Bania others Total	...	359	195	164	44	24	28	28	1	1	122	111	Chamar	H ...	342	158	184
Bania others	H ...	330	177	153	26	14	28	28	1	...	122	111					
"	J ...	29	18	11	18	10	1	Dhobi	H ...	24	11	13
Bhangi	H ...	859	444	415	208	197	83	73	66	62	87	83					
Bhil	H ...	585	306	279	22	12	122	109	162	158	Gujar	H ...	249	120	129
Brahman Total	...	7078	3695	3383	1348	1227	833	703	734	731	780	722					
Brahman	H ...	7073	3691	3382	1345	1226	832	703	734	731	780	722	Jat	H ...	294	136	158
"	A ...	5	4	1	3	1	1					
Chakar Total	...	2568	1167	1401	526	644	182	226	181	190	278	341					
Chakar	H ...	2551	1167	1384	526	629	182	226	181	190	278	339	Kharwal	H ...	54	29	25
"	J ...	17	...	17	...	15	2					
Chamar	H ...	3216	1636	1586	273	229	545	568	44	38	768	751	Khati	H ...	69	37	32
Deswali	M ...	1577	824	753	479	420	34	27	78	65	233	241					
Dholi	H ...	571	285	286	89	99	61	60	57	61	78	66	Khatik	H ...	109	62	47
Gujar Total	...	6107	3176	2931	1171	1099	368	344	899	754	808	734					
Gujar	H ...	6105	3175	2930	1170	1098	368	344	829	754	808	734	Koli	H ...	93	53	40
"	J ...	2	1	1	1	1					
Jat	H ...	18059	8569	7490	2430	1933	3167	2872	1471	1279	1501	1406					
Jogi	H ...	659	359	300	115	92	71	54	28	32	145	122	Kumbhar	H ...	45	24	21
Khati	H ...	1777	927	850	299	256	214	214	193	190	221	190					
Khatik	H ...	973	517	456	220	207	51	46	146	125	100	78	Lakhera	H ...	11	5	6
Kumbhar Total	...	2950	1425	1525	534	693	178	169	366	339	347	324					
Kumbhar	H ...	2948	1424	1524	533	692	178	169	366	339	347	324	Mali	H ...	138	73	65
"	J ...	2	1	1	1	1					
Mali Total	...	4439	2299	2140	1093	1042	295	249	237	213	674	636					
Mali	H ...	4433	2194	2139	1089	1042	295	249	236	212	674	636	Mina	H ...	79	43	36
"	J ...	6	5	1	4	1	1					
Nai	H ...	1527	790	737	281	270	174	161	136	131	199	175	Nai	H ...	67	32	35
Nayak	H ...	590	320	270	83	69	86	77	60	54	91	70					
Pathan	M ...	1024	530	494	373	335	30	25	69	96	58	38	Nayak	H ...	36	17	19
Prohit	H ...	570	300	270	125	103	73	60	89	94	13	13					
Raigar	H ...	4203	2125	2078	1049	1043	254	288	428	387	394	360	Pathan	M ...	119	60	59
Rajput	H ...	5093	2801	2292	1192	909	430	407	573	515	606	461					
Shekh	M ...	3842	2019	1823	1228	1097	103	95	383	369	305	262	Raigar	H ...	63	38	25
Sonar	H ...	769	417	352	154	126	55	58	116	90	92	78					
Swami	H ...	1862	1023	839	439	343	159	145	228	172	197	179	Rajput	H ...	103	49	54
Teli	H ...	501	248	253	115	124	38	28	17	21	78	80					
Other Castes Total	...	9309	4848	4461	2411	2111	678	602	869	844	890	904	Saiyad	M ...	11	6	5
Other Castes	H ...	8531	4438	4093	2147	1870	647	571	822	802	822	850	Shekh	M ...	31	15	16
"	M ...	726	378	348	246	229	31	31	38	36	63	52					
"	J ...	7	5	2	5	2	Sonar	H ...	33	17	16
"	P ...	14	9	5	9	5					
Christian	...	31	18	13	9	7	9	6	Other Castes	H ...	136	77	59

TABLE XIII.

CASTE, TRIBE, RACE OR NATIONALITY.—(Continued.)

Alwar State.

CASTE, TRIBE, RACE OR NATIONALITY.		Total.			Alwar City.		Alwar Tahsil.		Bahror Tahsil.		Bansur Tahsil.		Govindgarh Tahsil.		Katunbar Tahsil.	
		Persons.	Males.	Females.	Males.	Females.	Males.	Females.	Males.	Females.	Males.	Females.	Males.	Females.	Males.	Females.
1		2	3	4	5	6	7	8	9	10	11	12	13	14	15	16
Afghan	M ...	6880	3508	3372	1570	1462	194	164	310	298	121	140	117	113	35	29
Ahir	H ...	65740	34979	30761	477	409	1063	967	13206	11839	3923	3388	112	102	490	456
Bairagi	H ...	1324	799	525	11	...	12	2	90	18	26	6	37	37	245	177
Balai	H ...	7453	3654	3799	317	298	228	159	24	13	258	269	350	359	131	124
Bania or Mahajan Total	...	45024	23718	21306	2560	2153	2570	2250	2082	2070	1953	1904	568	471	921	782
Bania or Mahajan	H ...	40136	21130	19006	1989	1664	2485	2172	2027	2021	1927	1884	513	423	672	555
"	J ...	4888	2588	2300	571	489	85	78	55	49	26	20	55	48	249	227
Agarwal Total	...	14824	7852	6982	932	786	622	525	971	948	892	872	191	150	290	242
Agarwal	H ...	13453	7112	6341	645	528	592	499	970	947	892	871	175	132	288	241
"	J ...	1381	740	641	287	258	30	26	1	1	...	1	16	18	2	1
Bijabargi	H ...	1253	633	620	102	106	4	4	18	24	15	13	2	4
Dhusar	H ...	649	324	325	90	88	96	101	26	21	32	27
Khandelwal Total	...	13040	6860	6180	504	431	495	422	184	175	643	611	306	269	432	360
Khandelwal	H ...	12196	6405	5791	379	323	494	422	184	175	642	610	286	256	277	198
"	J ...	844	455	389	125	108	1	1	1	20	13	155	162
Mawar	H ...	10301	5475	4826	653	519	1113	1014	588	556	255	227	35	21
Oswal Total	...	685	410	275	150	119	48	43	51	46	20	15	104	20
Oswal	H ...	146	114	32	22	16	4	1	1	3	85	11
"	J ...	539	296	243	128	103	44	42	51	46	19	12	19	9
Palliwal Total	...	1308	680	628	9	5	21	12	3	2	3	3	18	17	75	60
Palliwal	H ...	128	79	49	6	3	11	2	2	5
"	J ...	1180	601	579	3	2	10	10	3	2	3	3	18	17	73	55
Sailwal Total	...	733	334	399	58	46	5	4	1	88
Sailwal	H ...	183	50	133	32	28	5	4	88
"	J ...	550	284	266	26	18	1
Bania others Total	...	2221	1150	1071	62	53	166	125	259	322	90	125	2	1	18	8
Bania others	H ...	1827	938	889	60	52	166	125	259	322	87	122	2	1	18	8
"	J ...	394	212	182	2	3	3
Banjara Total	...	828	459	369	15	15	45	57	9	...	43	39	4	10	250	131
Banjara	H ...	399	200	199	15	15	45	57	9	...	43	39	4	10	1	1
"	M ...	429	259	170	249	130
Bauri	H ...	1172	606	566	4	...	59	60	199	175	104	82
Bhangi Total	...	14230	7084	7146	741	794	817	775	397	422	417	393	221	247	273	258
Bhangi	H ...	14168	7044	7124	741	794	812	771	397	422	417	393	212	233	273	258
"	M ...	62	40	22	5	4	9	14
Bharbhunja Total	...	746	371	375	35	34	35	36	22	20	25	30	25	18	23	33
Bharbhunja	H ...	679	335	344	35	34	35	36	22	20	25	30	25	18	12	17
"	M ...	67	36	31	11	16
Bhatiara	M ...	664	341	323	28	40	10	14	4	9	16	15	8	9
Bhisti Total	...	7928	3994	3934	65	49	631	609	134	136	176	197	123	138	165	168
Bhisti	H ...	23	9	14	9	14
"	M ...	7905	3985	3920	65	49	622	595	134	136	176	197	123	138	165	168
Brahman	H ...	79045	40430	38615	3486	3264	2843	2648	4319	4673	4079	3828	475	425	3483	3201
Chakar Total	...	6122	3050	3072	674	702	212	225	82	81	506	458	9	5	44	55
Chakar	H ...	6093	3030	3063	674	702	212	225	82	81	506	458	9	5	44	55
"	M ...	29	20	9
Chamar Total	...	92320	47008	45312	1592	1569	6748	6619	3835	3565	4658	4461	1064	1019	3376	3382

TABLE XIII.

CASTE, TRIBE, RACE OR NATIONALITY.—(Continued.)

Alwar State.

CASTE, TRIBE, RACE OR NATIONALITY.		Kishengarh Tahsil.		Lachmangarh Tahsil.		Mandawar Tahsil.		Rajgarh Tahsil.		Rumgarh Tahsil.		Thanaghozi Tahsil.		Tijara Tahsil.		Nimrana (Estate.)	
		Males.	Females.	Males.	Females.	Males.	Females.	Males.	Females.	Males.	Females.	Males.	Females.	Males.	Females.	Males.	Females.
1		17	18	19	20	21	22	23	24	25	26	27	28	29	30	31	32
Afghan	M ...	226	228	167	150	105	94	353	410	54	63	124	109	101	74	31	38
Ahir	H ...	1762	1478	1002	980	6781	5882	696	612	9	7	225	199	3357	2927	1876	1515
Bairagi	H ...	69	51	14	2	83	57	44	29	16	3	11	5	123	125	18	13
Balai	H ...	39	53	127	166	204	347	389	344	362	348	1213	1311	11	8	1	...
Bania or Mahajan Total	...	2066	1830	1405	1206	1653	1481	3066	2764	1268	1193	1814	1628	1516	1323	276	251
Bania or Mahajan	H ...	2014	1786	944	796	1629	1461	2833	2596	768	703	1692	1505	1361	1189	276	251
"	J ...	52	44	461	410	24	20	233	168	500	490	122	123	155	134
Agarwal Total	...	451	367	278	220	318	267	867	738	499	455	672	615	727	696	142	101
Agarwal	H ...	410	329	255	208	294	247	838	721	373	347	648	587	590	583	142	101
"	J ...	41	38	23	12	24	20	29	17	126	108	24	28	137	113
Bijabargi	H	62	34	364	350	45	62	14	13	7	10
Dhusar	H ...	55	58	1	...	20	23	1	3	7
Khandelwal Total	...	401	363	612	539	455	420	1522	1390	326	288	882	802	28	23	70	87
Khandelwal	H ...	400	361	610	538	455	420	1398	1305	300	271	882	802	28	23	70	87
"	J ...	1	2	2	1	124	85	26	17
Mawar	H ...	1091	991	1	...	720	673	168	157	29	16	53	35	714	561	55	56
Oswal Total	...	1	1	13	6	20	23	1	...	2	2
Oswal	H ...	1	1	1
"	J	13	6	20	23	2	2
Palliwal Total	...	1	...	341	325	23	19	54	47	123	133	6	3	3	2
Palliwal	H	6	4	23	19	18	13	7	...	6	3
"	J ...	1	...	335	321	36	34	116	133	3	2
Sailwal Total	...	9	4	34	43	1	...	13	12	209	202	4
Sailwal	H	2	9	1	...	5	4	1	4
"	M ...	9	4	32	34	8	8	208	202
Bania others Total	...	57	47	76	41	116	79	65	64	16	14	186	160	28	22	9	7
Bania others	H ...	57	47	7	2	116	79	42	46	12	7	88	65	15	5	9	7
"	J	69	42	23	18	4	7	98	95	13	17
Banjara Total	32	30	32	27	24	54	1	...	4	6
Banjara	H	32	30	32	27	14	14	1	...	4	6
"	M	10	40
Bauri	H ...	81	90	4	5	79	70	45	44	17	21	14	19
Bhangi Total	...	693	799	545	500	544	640	594	591	636	587	259	247	884	845	63	48
Bhangi	H ...	688	796	545	500	523	639	594	591	636	587	259	247	884	845	63	48
"	M ...	5	3	21	1
Bharbhunja Total	...	34	41	49	24	10	13	14	18	60	68	10	12	28	26	1	2
Bharbhunja	H ...	34	41	26	10	10	13	14	18	60	67	10	12	26	26	1	2
"	M	23	14	1	2
Bhatiara	M ...	56	41	20	21	22	30	10	1	49	56	6	7	110	80	2	...
Bhisti Total	...	621	635	350	338	332	343	188	174	545	470	36	52	628	625
Bhisti	H
"	M ...	621	635	350	338	332	343	188	174	545	470	36	52	628	625
Brahman	H ...	1250	1164	2814	2649	2895	2816	7141	6712	798	751	5100	4853	1107	932	640	599
Chakar Total	...	38	6	392	387	165	184	595	651	10	17	316	296	7	5
Chakar	H ...	23	...	392	387	160	181	595	651	10	17	316	296	7	5
"	M ...	15	6	5	3
Chamar Total	...	4232	4124	4301	4370	4402	4152	4955	4579	2668	2720	916	1011	3765	3366	446	375

TABLE XIII.

CASTE, TRIBE, RACE OR NATIONALITY.—(Continued.)

Alwar State.

CASTE, TRIBE, RACE OR NATIONALITY.			Total.			Alwar City.		Alwar Tahsil.		Bahror Tahsil.		Bansur Tahsil.		Govindgarh Tahsil.		Katumbur Tahsil.	
			Persons.	Males.	Females.	Males.	Females.	Males.	Females.	Males.	Females.	Males.	Females.	Males.	Females.	Males.	Females.
1			2	3	4	5	6	7	8	9	10	11	12	13	14	15	16
Chamar	H ...		92288	46999	45289	1589	1568	6798	6619	3835	3565	4655	4461	1064	1018	3376	3382
"	M ...		32	9	23	3	1	3	1
Chhippa	H ...		2014	1055	959	94	74	177	182	75	54	214	215	9	1	2	1
Dakote	H ...		1875	973	902	35	33	120	108	150	146	143	152	19	17	37	35
Darzi Total	...		1503	762	741	61	66	21	19	138	116	108	94	13	12	34	35
Darzi	H ...		1497	760	737	61	66	21	19	138	116	108	93	13	12	34	35
"	M ...		6	2	4	1
Dhanka	H ...		6023	3018	3005	710	675	148	140	722	700	437	485	9	...	57	42
Dhobi Total	...		5036	2482	2554	252	293	356	339	99	142	246	253	79	83	158	159
Dhobi	H ...		4365	2170	2195	215	265	355	336	34	36	239	244	71	75	158	159
"	M ...		671	312	359	37	28	1	3	65	106	7	9	8	8
Dom Total	...		1173	584	589	5	10	64	60	10	12	20	20	15	10
Dom	H ...		8	4	4	1	4	1	2	...
"	M ...		1165	580	585	4	6	64	60	9	12	20	20	13	10
Fakir Total	...		16878	8761	8117	75	72	1658	1535	66	68	131	143	532	506	204	171
Fakir	H ...		15	12	3	12	3
"	M ...		16863	8749	8114	63	69	1658	1535	66	68	131	143	532	506	204	171
Gosain	H ...		761	399	362	2	4	20	12	55	58	12	19
Gujar Total	...		46046	24895	21151	629	524	3096	2744	1612	1443	6769	5403	260	270	818	656
Gujar	H ...		45881	24810	21071	629	524	3096	2744	1612	1443	6769	5403	260	270	818	656
"	M ...		165	85	80
Jaga Total	...		583	296	287	14	12	29	29	19	22	4	8	2	3
Jaga	H ...		572	292	280	14	12	29	29	19	22	4	8	2	3
"	M ...		11	4	7
Jat	H ...		35650	18262	16688	213	174	3013	2677	757	666	2066	1737	13	4	2384	2036
Jogi Total	...		8301	4298	4003	90	71	474	401	321	319	445	440	92	80	177	149
Jogi	H ...		6764	3521	3243	52	28	251	204	306	307	445	440	12	6	170	136
"	M ...		1537	777	760	38	43	223	197	15	12	80	74	7	13
Kabar	H ...		764	436	318	109	66	87	125	11	5	60	29
Kalal	H ...		2875	1459	1416	815	785	141	130	12	15	17	15	93	87	38	41
Kandara Total	...		926	471	455	1	31	27	40	38
Kandara	H ...		627	311	316	1	9	9	40	38
"	M ...		299	160	139	22	18
Kasai	M ...		2880	1455	1425	41	36	107	96	1	...	108	110	154	125	156	188
Kayastha	H ...		1960	1025	935	622	609	12	3	48	54	56	49	8	6	14	10
Khanzada	M ...		8503	4261	4242	162	121	383	368	7	...	2	...	51	39	2	...
Khati Total	...		14844	7474	7370	422	398	930	867	686	926	612	654	131	136	279	242
Khati	H ...		14826	7464	7362	421	398	928	864	686	926	641	653	130	136	278	242
"	M ...		18	10	8	1	...	2	3	1	1	1	...	1	...
Khatik	H ...		5047	2868	2179	288	279	226	221	83	118	1005	286	30	24	108	98
Kir	H ...		1142	623	519	20	27	219	187	7	...	145	111	15	23
Koli	H ...		14594	7392	7202	863	858	1112	1079	...	1	86	52	282	296	737	628
Kumbhar	H ...		19773	10029	9744	496	521	1197	1165	875	857	1240	1187	200	202	472	448
Kunjra	M ...		609	336	273	18	15	19	19	7	3	4	4	26	32	1	...
Lakhera Total	...		704	358	346	11	5	28	25	57	77	96	83	1
Lakhera	H ...		649	334	315	11	5	24	24	57	77	91	75	1
"	M ...		55	24	31	4	1	5	8

TABLE XIII.

CASTE, TRIBE, RACE OR NATIONALITY.—(Continued.)

Alwar State

CASTE, TRIBE, RACE OR NATIONALITY.			Kishengarh Tahsil.		Luchmangarh Tahsil.		Mandawar Tahsil.		Rajgarh Tahsil.		Ramgarh Tahsil.		Thanaghazi Tahsil.		Tijara Tahsil.		Nimrana (Estate.)	
			Males.	Females.	Males.	Females.	Males.	Females.	Males.	Females.	Males.	Females.	Males.	Females.	Males.	Females.	Males.	Females.
1			17	18	19	20	21	22	23	24	25	26	27	28	29	30	31	32
Chamar	H ...	4230	4122	4301	4370	4401	4152	4955	4578	2668	2720	916	1011	3765	3348	446	375	
"	M ...	2	2	1	1	18	
Chhippa	H ...	11	21	19	18	29	19	337	285	21	23	58	61	7	5	2	...	
Dakote	H ...	68	56	66	43	47	50	88	81	48	36	82	77	67	67	3	1	
Darzi Total	...	74	72	43	48	114	115	50	52	21	26	23	30	41	33	21	23	
Darzi	H ...	74	72	41	45	114	115	50	52	21	26	23	30	41	33	21	23	
"	M	2	3	
Dhanka	H ...	171	158	26	15	106	118	141	172	27	22	268	276	143	142	53	60	
Dhobi Total	...	173	176	168	178	207	217	258	249	176	168	162	148	148	149	
Dhobi	H ...	79	69	148	154	151	174	256	249	176	168	157	144	131	122	
"	M ...	94	107	20	24	56	43	2	5	4	17	27	
Dom Total	...	132	126	9	7	8	7	293	312	22	20	6	5	
Dom	H	
"	M ...	132	126	9	7	8	7	293	312	22	20	6	5	
Fakir Total	...	1425	1361	702	649	577	493	215	189	1490	1398	55	49	1626	1481	5	2	
Fakir	H	
"	M ...	1425	1361	702	649	577	493	215	189	1490	1398	55	49	1626	1481	5	2	
Gosain	H ...	6	4	32	41	112	79	35	35	89	86	29	18	2	2	5	4	
Gujar Total	...	1443	1275	1287	1156	1093	916	1774	1527	589	505	3332	2887	2114	1769	79	76	
Gujar	H ...	1366	1195	1287	1156	1085	916	1774	1527	589	505	3332	2887	2114	1769	79	76	
"	M ...	77	80	8	
Jaga Total	...	24	22	20	19	4	3	129	128	9	1	42	40	
Jaga	H ...	20	15	20	19	4	3	129	128	9	1	42	40	
"	M ...	4	7	
Jat	H ...	2039	1915	2484	2334	4884	4159	235	211	405	343	191	198	217	198	61	36	
Jogi Total	...	179	138	360	338	254	251	707	684	140	153	861	809	158	138	40	27	
Jogi	H ...	124	101	276	257	239	234	676	652	6	4	861	809	63	38	40	27	
"	M ...	55	37	84	81	15	17	31	32	134	154	95	100	
Kahar	H ...	15	2	21	19	27	14	4	...	91	26	4	...	4	32	3	...	
Kalal	H ...	17	14	55	56	10	22	129	128	73	78	27	29	24	11	8	5	
Kandara Total	...	4	5	90	77	1	1	162	155	113	102	29	50	
Kandara	H	85	74	147	139	6	9	23	47	
"	M ...	4	5	5	3	1	1	15	16	107	93	6	3	
Kasai	M ...	228	253	123	112	50	50	3	...	180	158	24	19	280	278	
Kayastha	H ...	35	23	19	11	68	58	25	11	25	25	32	16	60	60	1	...	
Khanzada	M ...	325	348	10	11	77	70	9	14	1219	1277	21	14	1973	1980	
Khati Total	...	624	595	714	683	671	670	993	963	365	315	448	390	456	412	113	119	
Khati	H ...	623	593	714	683	671	670	993	963	365	315	448	390	453	410	113	119	
"	M ...	1	2	3	2	
Khatik	H ...	114	157	149	126	112	170	327	394	103	61	256	284	51	41	16	10	
Kir	H ...	10	9	37	30	16	8	86	93	68	31	
Koli	H ...	32	34	644	666	37	21	2366	2291	308	332	850	882	75	62	
Kumbhar	H ...	787	769	963	897	808	773	1043	979	456	522	795	788	584	532	113	114	
Kunjra	M ...	53	48	4	8	23	16	48	33	133	95	
Lakhera Total	...	8	3	13	13	48	52	43	43	5	2	45	41	4	1	
Lakhera	H ...	8	2	13	13	42	40	34	34	5	2	45	41	4	1	
"	M	1	6	12	9	9	

TABLE XIII.

CASTE, TRIBE, RACE OR NATIONALITY.—(Continued.)

Alwar State.

CASTE, TRIBE, RACE OR NATIONALITY.		Total.			Alicar City.		Alicar Tahsil.		Bahror Tahsil.		Bansur Tahsil.		Govindgarh Tahsil.		Katumbur Tahsil.	
		Persons.	Males.	Females.	Males.	Females.	Males.	Females.	Males.	Females.	Males.	Females.	Males.	Females.	Males.	Females.
1		2	3	4	5	6	7	8	9	10	11	12	13	14	15	16
Lohar Total	...	4670 3787	2443 1982	2227 1805	52 47	49 42	352 304	338 291	44 39	53 50	132 127	141 134	50 49	61 59	149 149	152 152
Lohar	H ...	883	461	422	5	7	48	47	5	3	5	7	1	2
"	M ...															
Mali	H ...	27879	14154	13725	1875	1875	1492	1506	407	417	1604	1602	700	629	1439	1350
Manihar Total	...	583	318	265	11	11	19	9	1	3	5	...	35	27
Manihar	H ...	249	143	106	1	1	3	...
"	M ...	334	175	159	10	11	19	9	3	5	...	32	27
Meo	M ...	113142	59308	53834	192	56	13125	12158	4	6	1	1	3452	3221	319	308
Mina	H ...	49245	25686	23559	698	602	1605	1421	190	136	1021	825	111	108	1771	1697
Mirasi Total	...	2456	1177	1279	31	18	261	338	38	50	9	...	115	92	21	10
Mirasi	H ...	43	22	21	14	11	2	9	3	1
"	M ...	2413	1155	1258	17	7	261	338	36	41	115	92	18	9
Moghal	M ...	1299	661	638	320	262	20	13	16	28	88	63	3	9	11	4
Mujawar	M ...	915	493	422	3	1	81	2	28	26
Nai Total	...	14903	7863	7040	454	463	734	621	809	779	743	589	220	195	468	421
Nai	H ...	12951	6855	6096	438	440	643	509	809	779	743	589	99	95	458	413
"	M ...	1952	1008	944	16	23	91	112	121	100	10	8
Nayak	H ...	1415	717	698	120	131	64	61	33	30	109	136	40	42	3	1
Rabari Total	...	1387	655	732	67	26	139	162	36	22	19	6	19	...	7	1
Rabari	H ...	1384	655	729	67	26	139	162	36	22	19	6	19	...	7	1
"	M ...	3	...	3
Raigar	H ...	1257	752	505
Rajput Total	...	33833	18496	15337	1348	762	1462	1305	2678	2128	2487	1788	120	87	1350	1130
Rajput	H ...	28274	15735	12539	1272	706	1453	1299	2510	1955	2481	1784	120	86	1062	913
"	M ...	5559	2761	2798	76	56	9	6	168	173	6	4	...	1	288	217
Rana Total	...	2034	1029	1005	52	52	118	122	39	47	169	158	5	6	30	24
Rana	H ...	1181	587	594	48	50	50	44	14	10	72	71	5	6	14	12
"	M ...	853	442	411	4	2	68	78	25	37	97	87	16	12
Rangrez Total	...	1172	624	548	...	1	51	51	41	46	87	80	12	13	28	29
Rangrez	H ...	8	6	2	1	2	...	1
"	M ...	1164	618	546	...	1	51	50	39	46	86	80	12	13	28	29
Rawal	H ...	591	313	278	31	19	1	2	21	24	48	59	3	3	50	37
Saiyad	M ...	3380	1619	1761	631	610	240	324	40	33	59	46	20	17	15	14
Shekh	M ...	19614	10054	9560	4793	4521	891	838	919	991	467	447	443	435	117	120
Sonar	H ...	2660	1382	1278	231	188	126	101	151	148	124	113	29	25	46	48
Swami	H ...	4593	2571	2022	89	81	138	104	271	221	721	591	10	12
Teli Total	...	4165	2152	2013	100	111	237	229	85	64	224	215	53	44	149	128
Teli	H ...	1166	580	586	87	101	124	130	2	3	6	5	30	26	17	20
"	M ...	2999	1572	1427	13	10	113	99	83	61	218	210	23	18	132	108
Other Castes Total	...	7364	3895	3469	845	744	412	329	192	222	304	313	33	57	268	251
Other Castes	H ...	5503	2962	2541	661	575	347	290	144	148	246	250	22	29	242	227
"	M ...	1587	773	814	92	99	45	31	48	74	49	58	11	28	26	24
"	J ...	31	23	8	14	5	1
"	A ...	34	22	12	10	5	7	5
"	S ...	38	25	13	17	9	1
"	P ...	5	2	3	2	3
Christian	...	166	88	78	63	53	6	3

TABLE XIII.

CASTE, TRIBE, RACE OR NATIONALITY.—(Continued.)

Bharatpur State.

CASTE, TRIBE, RACE OR NATIONALITY.		Total.			Bharatpur City.		Bharatpur Tahsil.		Akhgarh Tahsil.		Biana Tahsil.		Dig Tahsil.	
		Persons.	Males.	Females.	Males.	Females.	Males.	Females.	Males.	Females.	Males.	Females.	Males.	Females.
1		2	3	4	5	6	7	8	9	10	11	12	13	14
Agri	H ...	642	335	307	4	5	2
Ahir	H ...	4675	2393	2282	155	116	247	312	92	71	7	3	150	236
Bairagi	H ...	6002	3420	2582	122	48	297	240	377	310	678	542	333	326
Balai Total	...	1772	906	866	113	87	122	151	19	17	40	59	39	24
Balai	H ...	1769	904	865	113	87	122	151	19	17	40	59	39	24
"	M ...	3	2	1
Bania or Mahajan Total	...	31197	16998	14199	2293	1951	849	491	1506	1219	1805	1497	1691	1416
Bania or Mahajan	H ...	27863	15235	12628	1930	1592	792	447	1226	1007	1707	1403	1502	1228
"	J ...	3321	1754	1567	362	359	57	44	280	212	98	94	186	188
"	A ...	13	9	4	1	3	...
Agarwal Total	...	21997	12066	9931	1570	1275	582	272	1047	848	1746	1457	880	669
Agarwal	H ...	21197	11677	9520	1549	1246	571	254	1036	841	1683	1387	869	640
"	J ...	800	389	411	22	29	11	18	11	7	63	70	11	29
Khandelwal Total	...	6212	3307	2905	388	366	221	193	189	165	27	16	578	539
Khandelwal	H ...	5969	3185	2784	293	277	221	193	188	165	24	16	578	539
"	J ...	234	117	117	95	89	1	...	3
"	A ...	9	5	4
Palliwal	J ...	1153	635	518	31	29	33	25	224	166	27	21	51	49
Saraogi	J ...	788	445	343	78	48	4	...	40	37	5	3	110	100
Bania others Total	...	1047	545	502	227	233	9	1	6	3	72	59
Bania others	H ...	697	373	324	89	69	2	1	55	49
"	J ...	346	168	178	137	164	9	1	4	2	14	10
"	A ...	4	4	...	1	3	...
Banjara Total	...	1367	787	580	...	1	78	71	179	141	124	96	17	6
Banjara	H ...	1004	568	436	...	1	15	21	78	77	72	69	17	6
"	M ...	363	219	144	63	50	101	64	52	27
Bhangi Total	...	8919	4656	4263	556	480	323	247	332	269	219	191	545	607
Bhangi	H ...	8903	4650	4253	556	480	323	247	332	269	219	191	541	597
"	M ...	16	6	10	4	10
Bharbhunja Total	...	987	503	481	13	12	25	46	88	80	29	22	36	43
Bharbhunja	H ...	902	462	440	13	12	21	46	74	62	29	22	36	43
"	M ...	85	44	41	4	...	14	18
Bhat Total	...	864	479	385	80	69	6	6	73	57	53	51
Bhat	H ...	830	451	379	80	69	6	6	73	57	53	51
"	M ...	34	28	6
Bhisti	M ...	3860	2031	1829	175	171	140	144	149	143	123	104	89	85
Bhoi	H ...	3191	1622	1569	433	408	233	196	30	9	109	43	152	131
Brahman Total	...	65243	34959	30284	3370	2692	3038	2492	3942	3262	4020	3553	3494	2955
Brahman	H ...	65235	34954	30281	3368	2689	3038	2492	3942	3262	4020	3553	3491	2955
"	S ...	8	5	3	2	3	3	...
Chakar Total	...	767	425	342	1	5	63	30	88	76	30	13
Chakar	H ...	741	399	342	1	5	63	30	88	76	30	13
"	M ...	26	26
Chamar	H ...	100752	52445	48307	1467	1352	5780	5289	5901	5692	7596	6815	4965	4611
Chhippa Total	...	1306	634	672	113	102	87	76	108	147	50	56
Chhippa	H ...	1303	632	671	113	102	87	76	108	147	50	56
"	M ...	3	2	1
Chobdar	H ...	1426	758	668	149	121	80	51	125	118	125	100	46	29
Darzi Total	...	1260	709	551	67	53	72	48	57	42	112	46	50	50
Darzi	H ...	1253	706	547	67	53	71	48	55	41	112	48	50	50

TABLE XIII.

CASTE, TRIBE, RACE OR NATIONALITY.—(Continued.)

Bharatpur State.

CASTE, TRIBE, RACE OR NATIONALITY.		Kaman Tahsil.		Kumher Tahsil.		Nagar Tahsil.		Pahari Tahsil.		Rupbas Tahsil.		Weir Tahsil.	
		Males.	Females.	Males.	Females.	Males.	Females.	Males.	Females.	Males.	Females.	Males.	Females.
1		15	16	17	18	19	20	21	22	23	24	25	26
Agri	H ...	42	34	65	55	223	212
Ahir	H ...	515	463	174	154	808	723	212	189	11	4	22	11
Bairagi	H ...	205	158	317	209	316	271	58	19	346	196	371	263
Balai Total	...	53	48	18	15	216	202	218	197	43	38	25	28
Balai	H ...	53	48	18	15	215	202	217	196	43	38	25	28
"	M	1	...	1	1
Bania or Mahajan Total	...	1518	1237	1179	1106	1398	1241	757	625	1562	1326	2439	2190
Bania or Mahajan	H ...	1240	961	1099	1047	1348	1196	696	585	1500	1180	2195	1982
"	J ...	273	272	80	59	50	45	61	40	62	46	244	208
"	A ...	5	4
Agarwal Total	...	920	777	668	655	688	567	431	347	1432	1140	2102	1924
Agarwal	H ...	729	574	663	647	655	534	394	335	1428	1138	2101	1924
"	J ...	191	203	5	8	33	33	37	12	4	2	1	...
Khandelwal Total	...	531	418	393	340	614	599	239	200	73	42	54	27
Khandelwal	H ...	509	386	393	340	614	599	239	200	72	42	54	27
"	J ...	17	28	1
"	A ...	5	4
Palliwal	J ...	6	2	13	7	8	6	12	9	44	44	186	160
Saraogi	J ...	59	39	59	43	9	6	12	19	12	...	57	48
Bania others Total	...	2	1	46	61	79	63	63	50	1	...	40	31
Bania others	H ...	2	1	43	60	79	63	63	50	40	31
"	J	3	1	1
"	A
Banjara Total	...	35	30	47	5	25	35	215	153	67	42
Banjara	H ...	35	30	44	2	25	35	215	153	67	42
"	M	3	3
Bhangi Total	...	472	439	319	285	571	531	662	621	327	249	330	344
Bhangi	H ...	472	439	319	285	570	531	662	621	326	249	330	344
"	M	1	1
Bharbhunja Total	...	32	25	33	46	65	53	61	54	105	83	19	17
Bharbhunja	H ...	32	25	33	46	65	53	61	54	96	74	2	3
"	M	9	9	17	14
Bhat Total	...	8	5	62	65	42	7	4	7	142	111	9	7
Bhat	H ...	6	4	62	65	17	2	3	7	142	111	9	7
"	M ...	2	1	25	5	1
Bhisti	M ...	243	180	116	101	295	282	352	333	266	201	83	85
Bhoi	H ...	84	75	192	114	82	89	68	136	166	297	73	71
Brahman Total	...	2156	1971	2865	2573	1362	1186	598	545	5194	4463	4920	4589
Brahman	H ...	2156	1971	2865	2573	1362	1186	598	545	5194	4463	4920	4589
"	S
Chakar Total	...	26	...	24	12	15	...	178	206
Chakar	H	24	12	15	...	178	206
"	M ...	26
Chamar	H ...	2880	2657	5147	4919	3208	3043	1952	1884	6396	5756	7153	6289
Chhippa Total	...	43	63	14	27	17	22	17	16	69	60	116	103
Chhippa	H ...	43	63	14	27	17	22	15	15	69	60	116	103
"	M	2	1
Chobdar	H	67	58	1	70	72	95	119
Darzi Total	...	37	27	98	64	11	11	8	6	71	58	126	144
Darzi	H ...	37	27	98	64	11	11	8	3	71	58	126	144

TABLE XIII.

CASTE, TRIBE, RACE OR NATIONALITY.—(Continued.)

Bharatpur State.

CASTE, TRIBE, RACE OR NATIONALITY.		Total.			Bharatpur City.		Bharatpur Tahsil.		Akhegarh Tahsil.		Biana Tahsil.		Dig Tahsil.	
		Persons.	Males.	Females.	Males.	Females.	Males.	Females.	Males.	Females.	Males.	Females.	Males.	Females.
1		2	3	4	5	6	7	8	9	10	11	12	13	14
Darzi	M ...	7	3	4	1	...	2	1
Deswali	M ...	1876	885	991	23	13	63	83	17	19	2	1	203	154
Dhakar	H ...	5344	2759	2585	4	1522	1413
Dhobi Total		4154	2159	1995	244	256	174	178	149	134	200	169	129	138
Dhobi	H ...	3327	1742	1585	126	135	170	169	124	109	190	164	111	119
"	M ...	827	417	410	118	121	4	9	25	25	10	5	18	19
Dom Total		2036	1037	999	8	5	18	18	67	45	74	57	41	44
Dom	H ...	223	126	97	4	10	10	3	44	25	5	1
"	M ...	1813	911	902	8	5	14	8	57	42	30	32	36	43
Fakir	M ...	9325	4899	4426	124	101	74	81	194	155	172	129	353	242
Gadaria	H ...	5783	2950	2833	138	101	810	747	101	80	67	60	405	363
Gaddi	H ...	2538	1333	1205	9	6	315	304
Gujar Total		44875	24949	19926	587	336	993	699	578	469	9203	7026	2497	2075
Gujar	H ...	44719	24870	19849	587	336	993	699	578	469	9203	7026	2497	2075
"	M ...	156	79	77
Jat Total		93242	51813	41429	1468	726	7538	5903	10741	8949	2676	2252	8119	6022
Jat	H ...	93222	51802	41420	1459	726	7538	5903	10741	8949	2676	2252	8117	6020
"	M ...	7	...	7
"	S ...	13	11	2	9	2	2
Jogi Total		4039	2170	1869	40	19	128	101	121	109	290	281	163	127
Jogi	H ...	3479	1866	1613	40	19	128	101	121	109	285	275	163	123
"	M ...	560	304	256	5	6	...	4
Joshi	H ...	797	398	399	3	5	44	57	41	37	47	78	60	54
Kachhi	H ...	6532	3404	3128	21	20	139	102	133	109	369	347	3	4
Kalal	H ...	1048	555	493	82	72	23	21	36	35	14	12	84	79
Kandara Total		2733	1471	1262	231	196	53	51	141	116	182	174	143	98
Kandara	H ...	1918	1031	887	21	16	47	51	127	103	175	169	119	84
"	M ...	815	440	375	210	180	6	...	14	13	7	5	24	14
Kasai	M ...	3434	1716	1718	410	360	2	...	167	160	33	28	194	339
Kayastha Total		1407	732	675	399	385	16	4	9	4	34	24	63	45
Kayastha	H ...	1395	725	670	393	380	16	4	8	4	34	24	63	45
"	S ...	2	2	...	2
"	A ...	10	5	5	4	5	1
Khanzada	M ...	814	413	401	1	1	284	276
Khati Total		9846	5284	4562	272	281	460	388	489	453	505	431	433	482
Khati	H ...	9748	5227	4521	272	281	460	388	489	453	503	429	453	482
"	M ...	98	57	41	2	2
Khatik	H ...	2739	1395	1344	299	367	134	97	119	93	121	106	127	112
Koli	H ...	15857	8346	7511	1101	1032	478	356	609	585	1324	1144	874	812
Kumbhar Total		11983	6363	5620	349	344	440	436	578	532	587	691	630	570
Kumbhar	H ...	11911	6363	5548	349	344	440	436	578	532	587	691	630	570
"	M ...	72	...	72
Kunjra Total		592	311	281	210	180	9	5	6	9	35	28
Kunjra	H ...	18	2	16
"	M ...	574	309	265	210	180	9	5	6	9	35	28
Lodha	H ...	6948	3687	3261	89	71	630	524	5	1	617	537
Lohar Total		3992	2065	1927	111	124	122	82	242	201	242	210	144	134
Lohar	H ...	3393	1785	1608	111	124	122	81	231	195	223	192	115	106
"	M ...	599	280	319	1	11	6	19	18	29	28

TABLE XIII.

CASTE, TRIBE, RACE OR NATIONALITY.—(Continued.)

Bharatpur State.

CASTE, TRIBE, RACE OR NATIONALITY.		Kaman Tahsil.		Kumher Tahsil.		Nagar Tahsil.		Pahari Tahsil.		Rupbas Tahsil.		Weir Tahsil.	
		Males.	Females.	Males.	Females.	Males.	Females.	Males.	Females.	Males.	Females.	Males.	Females.
1		15	16	17	18	19	20	21	22	23	24	25	26
Darzi	M	3
Deswali	M ...	13	2	321	248	175	380	...	4	68	87
Dhakar	H ...	1	133	130	1099	1042
Dhobi Total	...	116	91	202	147	171	147	120	170	323	291	331	274
Dhobi	H ...	66	65	96	65	159	132	85	103	306	272	309	252
"	M ...	50	26	106	82	12	15	35	67	17	19	22	22
Dom Total	...	158	161	42	33	197	217	242	250	77	79	113	90
Dom	H ...	3	17	14	8	...	1	5	1	19	15	22	16
"	M ...	155	144	28	25	197	216	237	249	58	64	91	74
Fakir	M ...	944	913	226	201	1099	1049	1162	1134	315	244	236	177
Gadarina	H ...	377	332	403	573	16	15	61	83	541	458	31	21
Gaddi	M	808	731	201	164
Gujar Total	...	1790	1524	542	482	1895	1727	741	625	3022	2380	3101	2583
Gujar	H ...	1715	1451	542	482	1895	1727	740	623	3022	2380	3098	2581
"	M ...	75	73	1	2	3	2
Jat Total	...	1048	943	9744	8018	1218	943	115	115	3799	3081	5347	4477
Jat	H ...	1048	943	9744	8018	1218	943	115	108	3799	3081	5347	4477
"	M	7
"	S
Jogi Total	...	97	71	118	114	200	190	193	191	411	337	409	329
Jogi	H ...	59	49	118	114	116	108	16	49	411	337	409	329
"	M ...	38	22	84	82	177	142
Joshi	H ...	24	5	4	16	59	26	15	3	58	53	43	65
Kachhi	H	15	12	2724	2543
Kalal	H ...	100	79	9	19	51	49	42	43	57	41	57	43
Kandara Total	...	66	43	95	93	98	64	61	65	168	140	233	216
Kandara	H ...	35	28	81	74	52	32	8	3	162	138	204	189
"	M ...	31	21	14	19	46	32	53	62	6	2	29	27
Kasai	M ...	14	4	228	209	336	344	234	172	36	26	62	56
Kayastha Total	...	47	53	31	39	31	35	27	17	62	66	13	3
Kayastha	H ...	47	53	31	39	31	35	27	17	62	66	13	3
"	S
"	A
Khanzada	M ...	98	92	19	16	11	16
Khati Total	...	410	355	544	340	406	341	431	344	788	676	546	471
Khati	H ...	406	354	544	340	406	341	380	307	788	676	546	470
"	M ...	4	1	51	37	1
Khatik	H ...	119	90	53	89	95	85	80	81	91	107	157	117
Koli	H ...	446	437	519	480	363	336	206	193	676	631	1759	1505
Kumbhar Total	...	452	392	779	550	624	594	495	446	809	508	620	557
Kumbhar	H ...	452	392	779	550	624	594	495	374	809	508	620	557
"	M	72
Kunjra Total	...	1	...	7	...	18	30	8	11	17	18
Kunjra	H	2	16
"	M ...	1	...	7	...	16	14	8	11	17	18
Lodha	H ...	325	266	619	577	28	20	133	124	1241	1141
Lohar Total	...	173	190	173	173	170	185	261	239	252	212	175	177
Lohar	H ...	163	156	154	151	143	146	205	173	208	171	110	113
"	M ...	10	34	19	22	27	39	56	66	44	41	65	64

TABLE XIII.

CASTE, TRIBE, RACE OR NATIONALITY.—(Continued.)

Bharatpur State.

CASTE, TRIBE, RACE OR NATIONALITY.		Total.			Bharatpur City.		Bharatpur Tahsil.		Akhegarh Tahsil.		Biana Tahsil.		Dig Tahsil.	
		Persons.	Males.	Females.	Males.	Females.	Males.	Females.	Males.	Females.	Males.	Females.	Males.	Females.
1		2	3	4	5	6	7	8	9	10	11	12	13	14
Mali Total	...	20788	10934	9854	1032	838	645	556	955	858	551	474	1024	860
Mali	H ...	20786	10932	9854	1032	838	645	556	955	858	551	474	1024	860
"	M ...	2	2
Manihar Total	...	993	580	413	234	141	8	12	51	44	1	1	33	27
Manihar	H ...	147	92	55	24	22	7	9	6	1
"	M ...	846	488	358	210	119	1	3	45	44	1	...	33	27
Meo	M ...	51546	27212	24334	13	2	636	382	63	47	1399	1230
Mina Total	...	12098	6457	5641	112	87	675	499	706	589	692	673	165	123
Mina	H ...	12097	6456	5641	112	87	675	499	706	589	692	673	165	123
"	M ...	1	1
Moghal	M ...	866	428	438	236	229	7	6	10	15	32	30	10	7
Nai Total	...	11152	6094	5062	609	532	532	487	523	518	530	459	577	497
Nai	H ...	9433	5162	4271	496	438	532	487	492	492	509	443	522	462
"	M ...	1723	932	791	113	94	31	26	21	16	55	35
Nat Total	...	1028	523	505	18	8	47	31	144	140	45	22	12	11
Nat	H ...	856	439	417	18	8	31	23	118	107	45	22	12	11
"	M ...	172	84	88	16	8	26	33
Pathan	M ...	4974	2679	2295	1260	1147	204	110	62	56	228	228	147	110
Patwa Total	...	514	229	285	23	25	25	31	45	75	25	33
Patwa	H ...	509	227	282	23	25	25	31	45	75	25	33
"	M ...	5	2	3
Rabari Total	...	511	222	289	26	28	19	25	6	5	86	138	12	6
Rabari	H ...	510	221	289	26	28	19	25	6	5	86	138	12	6
"	M ...	1	1
Raj Kumbhar	H ...	822	403	419	157	198	121	107	98	85
Rajput Total	...	11931	6659	5272	895	702	712	487	145	147	540	427	627	481
Rajput	H ...	11896	6645	5251	884	693	712	487	145	147	540	427	627	473
"	M ...	35	14	21	11	9	8
Rangrez	M ...	739	404	335	56	42	6	7	68	51	15	12	33	27
Rawal	H ...	523	261	262	22	22	23	21	43	57
Saiyad	M ...	3309	1716	1593	787	609	31	6	360	478	98	108	67	54
Shekh	M ...	16037	8520	7517	2234	2044	553	368	407	360	1135	1019	1184	909
Sonar Total	...	1779	984	795	235	108	42	11	82	97	70	71	99	93
Sonar	H ...	1777	984	793	235	108	42	11	82	97	70	71	99	93
"	M ...	2	...	2
Tamboli Total	...	1428	722	706	34	36	8	5	11	16	494	481	10	13
Tamboli	H ...	1408	716	692	34	36	8	5	6	5	494	481	10	13
"	M ...	20	6	14	5	11
Teli Total	...	4167	2281	1886	153	140	112	81	274	270	217	154	161	128
Teli	H ...	945	547	398	10	12	8	4	3	3	50	24	136	110
"	M ...	3222	1734	1488	143	128	104	77	271	267	167	130	25	18
Other Castes Total	...	5292	2691	2601	263	294	197	177	156	155	358	293	601	524
Other Castes	H ...	3907	2008	1899	193	225	166	148	152	146	269	207	454	438
"	M ...	1216	576	640	3	31	28	25	4	9	86	86	119	84
"	B ...	1	1	...	1
"	A ...	35	24	11	21	11	3
"	S ...	5	5	4	...
"	P ...	26	16	10	16	10
Christian	...	102	61	41	29	17	3	4	24	12

TABLE XIII.

CASTE, TRIBE, RACE OR NATIONALITY.—(Continued.)

Bharatpur State.

CASTE, TRIBE, RACE OR NATIONALITY.		Kaman Tahsil.		Kumher Tahsil.		Nagar Tahsil.		Pahari Tahsil.		Rupbas Tahsil.		Weir Tahsil.	
		Males.	Females.	Males.	Females.	Males.	Females.	Males.	Females.	Males.	Females.	Males.	Females.
1		15	16	17	18	19	20	21	22	23	24	25	26
Mali Total	...	1139	1037	354	314	1103	1047	1228	1188	24	30	2879	2652
Mali	H ...	1139	1037	354	314	1103	1047	1228	1188	24	30	2877	2652
"	M	2	...
Manihar Total	...	18	22	76	47	38	32	12	10	90	51	19	26
Manihar	H ...	13	6	13	1	22	3	7	13
"	M ...	5	16	63	46	38	32	12	10	68	48	12	13
Meo	M ...	6013	5451	50	28	7308	7463	11123	9724	7	7
Mina Total	...	271	222	325	278	420	375	111	113	320	238	2660	2444
Mina	H ...	271	222	325	278	420	375	110	113	320	238	2660	2444
"	M	1
Moghal	M ...	8	14	20	17	13	15	23	40	45	46	24	19
Nai Total	...	356	329	770	405	487	453	427	353	624	495	659	534
Nai	H ...	246	223	753	385	240	241	137	113	610	483	625	504
"	M ...	110	106	17	20	247	212	290	240	14	12	34	30
Nat Total	...	31	37	29	20	37	38	56	57	40	48	64	93
Nat	H ...	28	31	28	20	28	25	33	34	34	43	64	93
"	M ...	3	6	1	...	9	13	23	23	6	5
Pathan	M ...	209	191	115	64	59	49	89	59	108	100	198	181
Patwa Total	...	22	25	35	37	4	5	8	7	11	11	31	36
Patwa	H ...	22	25	35	37	4	5	6	4	11	11	31	36
"	M	2	3
Rabari Total	...	38	26	1	12	1	1	3	...	30	48
Rabari	H ...	37	26	1	12	1	1	3	...	30	48
"	M ...	1
Raj Kumbhar	H ...	13	12	14	17
Rajput Total	...	815	744	378	238	230	186	144	130	1819	1453	354	277
Rajput	H ...	815	744	375	234	230	186	144	130	1819	1453	354	277
"	M	3	4
Rangrez	M ...	12	15	38	38	56	46	28	31	44	32	48	34
Rawal	H ...	27	25	18	17	30	25	98	95
Saiyad	M	49	57	33	71	32	6	134	98	125	106
Shekh	M ...	834	832	329	305	293	252	287	292	297	265	967	871
Sonar Total	...	72	80	77	58	67	48	36	35	71	72	133	122
Sonar	H ...	72	80	77	58	67	48	36	33	71	72	133	122
"	M	2
Tamboli Total	...	5	3	4	5	...	23	1	...	1	7	154	117
Tamboli	H ...	5	3	4	5	...	23	1	...	1	7	153	114
"	M	1	3
Teli Total	...	91	92	300	267	176	113	115	75	438	332	244	233
Teli	H ...	89	91	41	21	85	46	78	59	25	5	22	23
"	M ...	2	1	259	246	91	67	37	17	413	327	222	210
Other Castes Total	...	215	194	160	140	83	137	198	221	317	300	143	156
Other Castes	H ...	147	114	159	139	33	53	81	59	271	267	83	103
"	M ...	68	80	...	1	50	84	117	162	45	33	56	46
"	B
"	A
"	S	1
"	P
Christian	1	...	4	8

TABLE XIII.

CASTE, TRIBE, RACE OR NATIONALITY.—(*Continued.*)

Dholpur State.

CASTE, TRIBE, RACE OR NATIONALITY.		Total.			Gird Tahsil.		Bari Tahsil.		Baseri Tahsil.		Kolari Tahsil.		Rajakhara Tahsil.		Sir Muthra (Jagir.)	
		Persons.	Males.	Females.	Males.	Females.	Males.	Females.	Males.	Females.	Males.	Females.	Males.	Females.	Males.	Females.
1		2	3	4	5	6	7	8	9	10	11	12	13	14	15	16
Bairagi	H ...	977	741	236	376	10	112	71	39	25	141	101	42	12	31	17
Bania or Mahajan Total	...	13814	7559	6255	2003	1635	1356	1172	1037	934	1342	1097	1139	875	652	542
Bania or Mahajan	H ...	11475	6235	5240	1643	1363	1351	1162	1066	934	1340	1095	183	144	652	542
"	J ...	2339	1324	1015	360	272	5	10	1	...	2	2	956	731
Agarwal	H ...	9606	5233	4373	1082	870	1341	1154	1059	928	1092	875	8	4	651	542
Jaiswal	J ...	2339	1324	1015	360	272	5	10	1	...	2	2	956	731
Mathuria	H ...	1250	673	577	493	438	3	1	12	7	164	131	1	...
Bania others	H ...	619	329	290	68	55	7	7	7	6	236	210	11	9
Barhai	H ...	4827	2519	2308	491	464	498	470	514	462	461	370	377	367	178	175
Bhangi	H ...	2221	1149	1072	374	347	153	156	177	156	200	180	179	176	66	57
Bharbhunja	H ...	591	292	299	90	57	40	54	48	54	85	110	24	22	5	2
Bhat	H ...	899	504	395	219	103	40	40	34	27	88	92	105	114	18	19
Brahman	H ...	34109	18847	15262	4072	3303	2801	2160	4407	3644	2768	2401	3609	2754	1190	1000
Chamar	H ...	43104	22827	20277	4567	3990	5249	4611	5326	4737	3723	3398	2329	2085	1633	1456
Darzi	H ...	796	436	360	187	118	55	74	45	51	72	55	58	45	19	17
Dhobi	H ...	3412	1803	1609	442	389	307	318	338	259	354	323	274	244	88	76
Gadaria	H ...	5890	3078	2812	959	1032	522	405	92	94	490	429	1015	852
Gola Purbya	H ...	6507	3627	2880	950	681	76	57	2062	1757	539	385
Gosain	H ...	3070	1700	1370	189	164	484	411	653	593	197	173	113	66	64	53
Gujar	H ...	20936	12290	8696	3089	2330	4178	2857	2338	1690	571	427	715	519	1399	873
Jat Total	...	2867	1660	1207	723	513	109	72	316	229	401	307	109	85	2	1
Jat	H ...	2858	1655	1203	718	509	109	72	316	229	401	307	109	85	2	1
"	S ...	9	5	4	5	4
Joshi	H ...	597	283	314	45	97	41	34	48	42	53	70	81	54	15	17
Kachhi	H ...	22453	12067	10386	3463	2853	2970	2472	2099	1884	2361	2623	322	289	252	265
Kahar	H ...	3142	1562	1580	798	915	233	221	193	174	29	22	35	19	274	229
Karera	H ...	1147	613	534	216	148	97	118	86	79	107	98	83	64	24	27
Kayastha	H ...	2499	1386	1113	665	517	175	162	135	110	187	139	197	185	27	...
Khatik	H ...	1160	591	569	135	153	91	88	157	135	63	54	115	103	30	36
Koli	H ...	8893	4689	4204	1284	1203	1142	957	930	814	524	525	566	488	243	217
Kumbhar	H ...	3706	1909	1797	312	368	440	363	356	341	314	277	335	298	152	150
Lodha	H ...	10352	5363	4989	2499	2307	200	151	30	20	2293	2147	341	362	...	2
Mallah	H ...	1256	649	607	102	101	1	3	546	503
Mina	H ...	14076	7813	6263	37	121	2629	2076	2104	1726	3	1	3040	2339
Nai	H ...	4751	2553	2198	541	548	467	376	425	375	483	381	470	375	167	143
Pathan	M ...	5621	2808	2813	1650	1623	674	843	89	52	57	27	225	173	113	95
Rajput	H ...	22101	12664	9437	1859	1304	2807	2055	4408	3477	1890	1411	1134	806	566	384
Saiyad	M ...	892	464	428	247	257	107	101	13	3	6	9	71	45	20	13
Shekh	M ...	12137	6434	5703	2373	2057	1331	1405	881	711	1075	875	309	270	465	335
Sonar	H ...	1277	751	526	241	119	115	106	142	100	125	103	56	41	72	57
Teli	H ...	1089	538	551	225	225	18	25	7	4	4	2	284	295
Other Castes Total	...	9686	5432	4254	1014	746	504	497	199	217	331	249	3173	2357	211	188
Other Castes	H ...	9456	5294	4162	956	729	452	455	197	216	330	244	3155	2333	204	185
"	M ...	202	120	82	40	7	52	42	2	1	1	5	18	24	7	3
"	P ...	2	2	...	2
Christian	...	26	16	10	16	10

TABLE XIII.

CASTE, TRIBE, RACE OR NATIONALITY.--(Continued.)

Karauli State.

CASTE, TRIBE, RACE OR NATIONALITY.		Total.			Hazur Tahsil.		Jirota Tahsil.		Machilpur Tahsil.		Mandrail Tahsil.		Utgir Tahsil.	
		Persons.	Males.	Females.	Males.	Females.	Males.	Females.	Males.	Females.	Males.	Females.	Males.	Females.
1		2	3	4	5	6	7	8	9	10	11	12	13	14
Bairagi	H ...	873	531	342	268	147	125	93	99	83	22	9	17	10
Bania or Mahajan Total	...	9638	5276	4362	2939	2066	1024	990	490	457	517	631	306	218
Bania or Mahajan	H ...	9173	5019	4154	2723	1891	990	957	487	457	515	631	304	218
"	J ...	465	257	208	216	175	34	33	3	...	2	...	2	...
Agarwal	H ...	9100	4976	4124	2702	1880	973	947	487	448	515	631	299	218
Bania others Total	...	538	300	238	237	186	51	43	3	9	2	...	7	...
Bania others	H ...	73	43	30	21	81	17	10	...	9	5	...
"	J ...	465	257	208	216	175	34	33	3	...	2	...	2	...
Bhangi	H ...	1664	847	817	434	424	186	200	101	91	62	56	64	46
Brahman	H ...	19760	10697	9063	4595	3779	1393	1355	2052	1802	1929	1567	728	560
Chakar	H ...	1220	436	784	234	523	182	241	17	16	3	4
Chamar	H ...	22787	11974	10813	4407	3996	2726	2442	2176	1950	1383	1314	1282	1111
Chhippa	H ...	659	401	258	313	186	70	50	18	21	...	1
Dhobi	H ...	1032	559	473	276	227	88	75	68	62	75	74	52	35
Dom	H ...	543	301	242	96	81	91	98	43	32	38	25	33	6
Gujar	H ...	15754	9236	6518	3705	2476	983	837	2824	1928	534	388	1190	889
Jat	H ...	829	459	370	447	363	5	3	...	4	1	...	6	...
Jogi	H ...	1730	903	827	250	282	320	311	113	112	78	88	42	34
Joshi	H ...	507	230	277	129	118	22	48	48	58	21	35	10	18
Kachhi	H ...	11936	1400	5536	3638	3163	929	786	714	647	644	547	475	393
Kahar	H ...	1408	771	637	296	244	114	98	74	53	219	155	68	87
Kandara	H ...	641	396	245	66	79	78	74	50	31	185	45	17	16
Khati	H ...	2231	1218	1013	573	487	262	233	136	102	138	119	109	72
Khatik	H ...	627	355	272	140	93	84	70	53	49	44	34	34	26
Koli	H ...	4991	2589	2402	1195	1087	697	678	409	337	124	189	164	111
Kumbhar	H ...	2873	1542	1331	552	523	368	285	282	256	208	176	132	91
Lohar	H ...	522	275	247	111	105	48	35	36	30	52	58	28	19
Mina	H ...	31605	17282	14323	5619	4542	5225	4459	1468	1167	3069	2640	1901	1515
Nai	H ...	2136	1189	947	499	421	244	198	179	133	168	127	99	68
Pathan	M ...	2853	1496	1357	1178	1130	90	62	96	52	116	103	16	10
Rajput	H ...	7387	4243	3144	1450	1044	1046	865	1036	727	537	394	174	114
Shekh	M ...	5474	2919	2555	1931	1670	484	464	264	268	148	110	92	43
Sonar	H ...	776	404	372	235	182	72	79	45	54	47	51	5	6
Tamboli	H ...	562	313	249	46	39	12	11	246	188	5	3	4	8
Teli	H ...	511	283	228	149	128	9	12	57	47	68	41
Other Castes Total	...	3235	1819	1416	1160	923	297	220	97	71	147	104	118	98
Other Castes	H ...	2565	1476	1089	882	650	272	195	71	55	136	93	115	97
"	M ...	670	343	327	278	273	25	25	26	16	11	12	3	1
Christian	...	22	12	10	12	10

TABLE XIII.

CASTE, TRIBE, RACE OR NATIONALITY.—(Continued.)

Tonk State.

CASTE, TRIBE, RACE OR NATIONALITY.		Total.			In Rajputana.		Tonk City.		Tonk Pargana.		Aligarh Pargana.	
		Persons.	Males.	Females.	Males.	Females.	Males.	Females.	Males.	Females.	Males.	Females.
1		2	3	4	5	6	7	8	9	10	11	12
Ahir	H ...	7661	4029	3632	1275	1229	136	127	848	797	26	21
Bagri Total	...	2307	1180	1127	53	54	6	5	26	21
Bagri	H ...	2306	1179	1127	53	54	6	5	26	21
"	M ...	1	1
Bairagi	H ...	2245	1193	1052	551	489	16	6	68	47	50	42
Balai	H ...	3542	1820	1722	1185	1094	297	285	367	299	34	30
Bania or Mahajan Total	...	15318	8199	7119	5763	4879	1534	1327	1692	1415	576	461
Bania or Mahajan	H ...	8719	4683	4036	2978	2513	1099	955	964	826	107	89
"	J ...	6597	3514	3083	2783	2366	435	372	727	589	469	372
"	A ...	2	2	...	2	1
Agarwal Total	...	4358	2340	2018	1614	1380	759	678	486	434	70	49
Agarwal	H ...	3241	1727	1514	1033	893	692	636	36	54	53	41
"	J ...	1117	613	504	581	487	67	42	450	380	17	8
Bijabargi Total	...	1055	553	502	487	447	65	55	421	392
Biajabargi	H ...	1050	550	500	484	445	62	53	421	392
"	J ...	5	3	2	3	2	3	2
Jaiswal Total	...	759	380	379	2	3	2
Jaiswal	H ...	19	10	9	...	3
"	J ...	740	370	370	2	...	2
Khandelwal Total	...	776	454	322	369	248	114	100	206	120	14	11
Khandelwal	H ...	743	436	307	351	233	114	100	206	120	12	11
"	J ...	33	18	15	18	15	2	...
Mahesri Total	...	1306	707	599	607	517	111	79	95	54	1	2
Mahesri	H ...	1297	702	595	603	513	111	79	95	54	1	2
"	J ...	9	5	4	4	4
Oswal Total	...	3374	1804	1570	1483	1283	121	97	210	168	5	6
Oswal	H ...	847	486	361	342	256	36	22	200	160
"	J ...	2527	1318	1209	1141	1027	85	75	10	8	5	6
Porwal Total	...	1559	821	738	399	321	18	18	4	10	360	286
Porwal	H ...	836	422	414	70	63	12	13	4	10	39	33
"	J ...	723	399	324	329	258	6	5	321	253
Saraogi Total	...	1274	705	569	607	483	184	168	267	201	125	103
Saraogi	H ...	42	29	13	11	6	9	5	2	1
"	J ...	1232	676	556	596	477	175	163	267	201	123	102
Bania others Total	...	857	435	422	195	197	160	132	3	36	1	4
Bania others	H ...	644	321	323	84	101	63	47	2	36	...	1
"	J ...	211	112	99	109	96	97	85	1	3
"	A ...	2	2	...	2	1
Banjara	H ...	1105	608	497	69	58	16	5	25	22
Bhangi Total	...	2715	1391	1324	932	845	280	284	177	149	113	95
Bhangi	H ...	2696	1378	1318	923	842	280	284	177	149	104	92
"	M ...	19	13	6	9	3	9	3

TABLE XIII.

CASTE, TRIBE, RACE OR NATIONALITY.—(Continued.)

Tonk State.

CASTE, TRIBE, RACE OR NATIONALITY.		Nimbahera Pargana.		In Central India.		Chabra Pargana.		Pirana Pargana.		Sironj Pargana.	
		Males.	Females.	Males.	Females.	Males.	Females.	Males.	Females.	Males.	Females.
1		13	14	15	16	17	18	19	20	21	22
Ahir	H ...	265	284	2754	2403	584	514	4	2	2166	1887
Bagri Total	...	21	28	1127	1073	194	179	933	894
Bagri	H ...	21	28	1126	1073	193	179	933	894
Bairagi	M	1	1
Bairagi	H ...	417	394	642	563	245	213	182	160	215	190
Balai	H ...	487	480	635	628	45	29	571	573	19	26
Bania or Mahajan Total	...	1961	1676	2436	2240	587	514	811	746	1038	980
Bania or Mahajan	H ...	808	643	1705	1523	510	435	241	207	954	881
"	J ...	1152	1033	731	717	77	79	570	539	84	99
"	A ...	1
Agarwal Total	...	299	219	726	638	285	256	70	64	371	318
Agarwal	H ...	252	162	694	621	274	254	60	56	360	311
"	J ...	47	57	32	17	11	2	10	8	11	7
Bijabargi Total	...	1	...	66	55	44	44	18	10	4	1
Bijabargi	H ...	1	...	66	55	44	44	18	10	4	1
"	J
Jaiswal Total	3	378	376	378	376
Jaiswal	H	3	10	6	10	6
"	J	368	370	368	370
Khandelwal Total	...	35	17	85	74	16	12	8	7	61	55
Khandelwal	H ...	19	2	85	74	16	12	8	7	61	55
"	J ...	16	15
Mahesri Total	...	400	382	100	82	41	37	59	45
Mahesri	H ...	396	378	99	82	41	37	58	45
"	J ...	4	4	1	1
Oswal Total	...	1147	1012	321	287	95	83	166	135	60	69
Oswal	H ...	106	74	144	105	72	46	38	34	34	25
"	J ...	1041	938	177	182	23	37	128	101	26	44
Porwal Total	...	17	7	422	417	48	32	374	385
Porwal	H ...	15	7	352	351	25	14	327	337
"	J ...	2	...	70	66	23	18	47	48
Saraogi Total	...	31	11	98	86	27	25	62	57	9	4
Saraogi	H	18	7	7	3	2	...	9	4
"	J ...	31	11	80	79	20	22	60	57
Bania others Total	...	31	25	240	225	31	25	50	52	159	148
Bania others	H ...	19	17	237	222	31	25	47	49	159	148
"	J ...	11	8	3	3	3	3
"	A ...	1
Benjara	H ...	28	31	539	439	318	227	11	31	210	181
Bhangi Total	...	362	317	459	479	167	161	53	65	239	253
Bhangi	H ...	362	317	455	476	167	161	53	65	235	250
"	M	4	3	4	3

TABLE XIII.

CASTE, TRIBE, RACE OR NATIONALITY.—(Continued.)

Tonk State.

CASTE, TRIBE, RACE OR NATIONALITY.		Total.			In Rajputana.		Tonk City.		Tonk Pargana.		Aligarh Pargana.	
		Persons.	Males.	Females.	Males.	Females.	Males.	Females.	Males.	Females.	Males.	Females.
1		2	3	4	5	6	7	8	9	10	11	12
Bhat	H ...	859	405	454	145	169	23	20	58	89	16	14
Bhil	H ...	2477	1261	1216	779	779	7	...	237	234	1	...
Bhisti	M ...	837	479	358	453	330	422	308	25	17
Brahman	H ...	16112	8349	7763	4137	3915	575	584	1691	1507	429	407
Chamar	H ...	29511	14689	14922	6888	6901	664	598	3769	3753	1221	1330
Charan	H ...	572	282	290	272	283	22	20	15	11
Charar	H ...	521	251	270
Chhippa Total	...	1172	608	564	313	285	155	154	95	67	42	42
Chhippa	H ...	1142	591	551	296	272	146	146	95	67	42	42
"	M ...	30	17	13	17	13	9	8
Dangi	H ...	4893	2543	2350	416	384	4	1
Darzi Total	...	1343	700	643	261	247	42	53	51	38	15	10
Darzi	H ...	1334	697	637	261	247	42	53	51	38	15	10
"	M ...	9	3	6
Dhakar	...	6122	3135	2987	1324	1223	4	1	182	149	323	310
Dhobi Total	...	2349	1214	1135	489	445	173	159	132	122	70	56
Dhobi	H ...	2326	1199	1127	492	442	166	156	132	122	70	56
"	M ...	23	15	8	7	3	7	3
Dholi	H ...	632	294	338	237	267	1	1	72	79	4	4
Dhunia Total	...	2283	1270	1013	735	540	141	119	68	55	65	71
Dhunia	...	404	215	189	94	85	5	3	32	27	46	49
"	...	1879	1055	824	641	455	136	116	36	28	19	22
Fakir Total	...	629	300	329	144	118	56	53	12	7	19	20
Fakir	H ...	33	23	10	16	9	2	2	12	7
"	M ...	596	277	319	128	109	54	51	19	20
Gadaria	...	2281	1177	1104	782	731
Gosain	H ...	915	448	467	255	265	3	1	19	25	11	13
Gujar	H ...	13110	7008	6102	5075	4469	384	295	3236	2788	770	734
Janwa	H ...	599	303	296	303	296
Jat	H ...	9436	5052	4384	4820	4207	59	55	3520	3122	131	112
Jogi	H ...	1394	755	639	427	336	30	20	181	155	69	62
Julaha	M ...	629	349	280	304	258	294	255	10	3
Kachhi	H ...	6370	3287	3083	123	118	10	2	28	32
Kahar	H ...	1459	708	751	57	49	54	42	7
Kalal	H ...	731	374	357	173	171	38	35	21	21	21	29
Kasai	M ...	746	380	366	158	133	147	128	6	5
Kayastha Total	...	1747	921	826	353	295	208	179	8	...	63	63
Kayastha	H ...	1717	903	814	346	292	208	179	8	...	63	63
"	A ...	30	18	12	7	3
Khati Total	...	4726	2466	2260	1114	1059	142	122	460	420	118	105
Khati	H ...	4674	2441	2233	1089	1032	133	111	460	420	102	89
"	M ...	52	25	27	25	27	9	11	16	16
Khatik	H ...	1372	705	667	638	607	200	197	242	202	59	60

TABLE XIII.

CASTE, TRIBE, RACE OR NATIONALITY.—(Continued.)

Tonk State.

CASTE, TRIBE, RACE OR NATIONALITY.		Nimbahera Pargana.		In Central India.		Chabra Pargana.		Pirawa Pargana.		Sironj Pargana.	
		Males.	Females.	Males.	Females.	Males.	Females.	Males.	Females.	Males.	Females.
1		13	14	15	16	17	18	19	20	21	22
Bhat	H ...	49	48	260	285	105	107	25	37	130	141
Bhil	H ...	534	545	482	437	148	135	199	197	135	105
Bhisti	M ...	6	5	26	28	10	12	16	16
Brahman	H ...	1442	1417	4212	3848	1422	1223	489	507	2301	2118
Chamar	H ...	1234	1220	7801	8021	2000	2118	1034	1075	4767	4828
Charan	H ...	235	252	10	7	10	7
Charar	H	251	270	5	12	246	258
Chhippa Total	...	21	22	295	279	94	80	35	5	166	194
Chhippa	H ...	13	17	295	279	94	80	35	5	166	194
"	M ...	8	5
Dangi	H ...	412	383	2127	1966	1	...	1283	1173	843	795
Darzi Total	...	153	146	439	396	51	53	109	96	279	249
Darzi	H ...	153	146	436	390	51	53	109	94	276	243
"	M	3	6	3	6
Dhakar	H ...	815	763	1811	1764	1585	1538	202	198	24	28
Dhobi Total	...	114	108	725	690	175	168	115	97	435	425
Dhobi	H ...	114	108	717	685	175	168	115	97	427	420
"	M	8	5	8	5
Dholi	H ...	160	183	57	71	...	1	51	44	6	26
Dhunia Total	...	461	295	535	473	91	87	61	49	383	337
Dhunia	H ...	11	6	121	104	33	36	88	68
"	M ...	450	289	414	369	58	51	61	49	295	269
Fakir Total	...	57	38	156	211	19	24	28	33	109	154
Fakir	H ...	2	...	7	1	7	1
"	M ...	55	38	149	210	19	24	28	33	102	153
Gadaria	H ...	782	731	395	373	116	102	12	12	267	259
Gosain	H ...	222	226	193	202	56	42	63	60	74	100
Gujar	H ...	685	652	1933	1633	847	680	435	421	651	532
Janwa	H ...	303	296
Jat	H ...	1110	918	232	177	91	66	52	39	89	72
Jogi	H ...	117	99	328	303	127	139	73	42	128	122
Julaha	M	45	22	12	14	33	8
Kachhi	H ...	85	84	3184	2965	398	351	2	...	2764	2604
Kahar	H ...	3	...	651	702	257	257	10	19	384	426
Kalal	H ...	93	86	201	186	65	71	61	49	75	66
Kasai	M ...	5	...	222	233	222	233
Kayastha Total	...	74	53	568	531	105	75	70	55	393	401
Kayastha	H ...	67	50	557	522	105	75	61	49	391	398
"	A ...	7	3	11	9	9	6	2	3
Khati Total	...	394	412	1352	1201	319	271	310	262	723	668
Khati	H ...	394	412	1352	1201	319	271	310	262	723	668
"	M
Khatik	H ...	137	148	67	60	28	20	11	12	28	28

TABLE XIII.

CASTE, TRIBE, RACE OR NATIONALITY.—(Continued.)

Tonk State.

CASTE, TRIBE, RACE OR NATIONALITY.		Total.			In Rajputana.		Tonk City.		Tonk Pargana.		Aligarh Pargana.	
		Persons.	Males.	Females.	Males.	Females.	Males.	Females.	Males.	Females.	Males.	Females.
1		2	3	4	5	6	7	8	9	10	11	12
Kir	H ...	1099	545	544	479	493	174	185	124	111	25	20
Kirar	H ...	2151	1184	967	9	5	2
Koli	H ...	5417	2740	2677	1012	1077	837	870	98	79	63	57
Kumbhar	H ...	5583	2864	2719	1722	1682	299	291	456	420	156	157
Kunbi	H ...	3828	1966	1862	516	582	5	4	1
Lakhera Total	...	323	167	156	147	142	41	34	44	45	7	4
Lakhera	H ...	273	136	137	125	126	19	18	44	45	7	4
"	M ...	50	31	19	22	16	22	16
Lodha	H ...	3274	1729	1545	25	25	1	...	12	13	4	...
Lohar Total	...	1809	950	859	565	487	128	101	123	111	58	41
Lohar	H ...	1417	739	678	354	306	13	9	73	59	12	4
"	M ...	392	211	181	211	181	115	92	50	52	46	37
Mali	H ...	8470	4298	4172	3336	3258	1275	1344	1099	993	647	632
Mina	H ...	13827	7317	6510	4654	4188	38	11	1815	1471	1868	1792
Moghal	M ...	622	307	315	170	161	134	142	19	7	1	3
Nai Total	...	4473	2305	2168	1110	984	221	217	426	341	143	121
Nai	H ...	4214	2175	2039	1016	880	142	130	426	341	128	105
"	M ...	259	130	129	94	104	79	87	15	16
Nayak Total	...	1184	616	568	572	526	89	109	151	109	48	41
Nayak	H ...	1183	616	567	572	526	89	109	151	109	48	41
"	M ...	1	...	1
Pathan	M ...	17543	8930	8613	6132	6012	4573	4953	684	308	367	343
Raghobansi	H ...	913	475	438
Raigar	H ...	2093	1021	1072	994	1019	200	208	529	528	54	63
Rajput Total	...	9374	5010	4364	1753	1413	144	116	664	549	104	68
Rajput	H ...	9368	5006	4362	1751	1412	144	116	664	549	104	68
"	M ...	3	2	1
"	A ...	3	2	1	2	1
Saharia	H ...	2217	1045	1172	5	4	3
Saiyad	M ...	3233	1734	1499	1073	985	778	782	94	27	68	77
Shekh	M ...	11563	5444	6119	3686	4456	2587	3615	501	344	280	245
Sonar	H ...	1909	1030	879	567	458	209	182	93	61	49	43
Sondhia	H ...	5138	2833	2305	3	2	3	1
Swami	H ...	772	422	350	396	330	33	20	261	207	68	59
Teli Total	...	5034	2528	2506	981	968	373	358	142	123	125	131
Teli	H ...	4814	2422	2392	876	857	342	326	142	123	52	53
"	M ...	220	106	114	105	111	31	32	73	78
Other Castes Total	...	10532	5295	5237	2823	2872	718	810	481	463	304	231
Other Castes	H ...	8129	4041	4088	2294	2300	463	477	346	332	274	217
"	M ...	2356	1228	1128	505	551	246	328	135	131	28	13
"	J ...	26	12	14	12	14	2	1
"	S ...	1	1
"	P ...	2	2	...	2	...	2
Christian	...	18	11	7	10	7	7	5

TABLE XIII.

CASTE, TRIBE, RACE OR NATIONALITY.—(Continued.)

Tonk State.

CASTE, TRIBE, RACE OR NATIONALITY.		Nimbahera Pargana.		In Central India.		Chabra Pargana.		Pirawa Pargana.		Sironj Pargana.	
		Males.	Females.	Males.	Females.	Males.	Females.	Males.	Females.	Males.	Females.
1		13	14	15	16	17	18	19	20	21	22
Kir	H ...	156	177	66	61	10	11	56	56
Kirar	H ...	7	5	1175	962	351	272	824	690
Koli	H ...	14	11	1728	1660	312	289	3	4	1413	1367
Kumbhar	H ...	811	814	1142	1037	379	310	157	164	606	563
Kunbi	H ...	510	578	1450	1280	7	2	680	569	763	709
Lakhera Total	...	55	59	20	14	6	5	5	1	9	8
Lakhera	H ...	55	59	11	11	2	3	9	8
"	M	9	3	4	2	5	1
Lodha	H ...	8	12	1704	1520	1371	1219	43	23	290	278
Lohar Total	...	256	234	385	372	159	124	84	89	142	159
Lohar	H ...	256	234	385	372	159	124	84	89	142	159
"	M
Mali	H ...	315	289	962	914	437	439	340	314	185	161
Mina	H ...	933	914	2663	2322	68	69	2003	1746	592	547
Moghal	M ...	16	9	137	154	20	17	27	27	90	119
Nai Total	...	320	305	1195	1184	288	349	242	197	665	638
Nai	H ...	320	304	1159	1159	279	347	240	196	640	616
"	M	1	36	25	9	2	2	1	25	22
Nayak Total	...	284	267	44	42	36	29	7	6	1	7
Nayak	H ...	284	266	44	42	36	29	7	6	1	7
"	M	1
Pathan	M ...	508	408	2798	2601	763	638	476	483	1559	1480
Maghobansi	H	475	438	475	438
Baigar	H ...	211	220	27	53	26	53	1	...
Rajput Total	...	841	680	3257	2951	251	218	792	699	2214	2034
Rajput	H ...	839	679	3255	2950	251	218	792	699	2212	2033
"	M	2	1	2	1
"	A ...	2	1
Saharia	H ...	2	4	1040	1158	686	808	354	360
Saiyad	M ...	133	99	661	514	91	62	78	70	492	382
Shekh	M ...	318	252	1758	1663	434	384	343	344	981	935
Sonar	H ...	216	172	463	421	83	81	101	87	279	253
Sondhia	H	1	2830	2303	2816	2290	14	13
Swami	H ...	34	44	26	20	23	17	3	3
Teli Total	...	341	356	1547	1538	293	277	161	148	1093	1113
Teli	H ...	340	355	1546	1535	293	277	161	148	1092	1110
"	M ...	1	1	1	3	1	3
Other Castes Total	...	1320	1368	2472	2365	703	722	180	147	1589	1496
Other Castes	H ...	1211	1274	1747	1788	647	678	139	116	961	994
"	M ...	96	79	723	577	54	44	41	31	628	502
"	J ...	10	13
"	S	1	...	1
"	P
Christian	...	3	2	1	...	1

TABLE XIII.

CASTE, TRIBE, RACE OR NATIONALITY. — (Continued.)

Bundi State.

CASTE, TRIBE, RACE OR NATIONALITY.		Total.			Bundi Town.		Arila Tahsil.		Arneta Tahsil.		Borundhan Tahsil.		Deyi Tahsil.		Gotra Tahsil.	
		Persons.	Males.	Females.	Males.	Females.	Males.	Females.	Males.	Females.	Males.	Females.	Males.	Females.	Males.	Females.
1		2	3	4	5	6	7	8	9	10	11	12	13	14	15	16
Ahir	...	716	374	342	47	42	2	...	3	2	3	9	6	3	175	170
Balai	...	8175	4073	4102	64	59	337	342	253	255	680	709	103	92	262	264
Bania or Mahajan Total	...	11394	6075	5319	961	964	257	246	142	110	471	377	557	499	700	588
Bania or Mahajan	H ...	4913	2666	2247	527	540	105	95	129	103	256	200	112	111	254	193
"	J ...	6481	3409	3072	434	424	152	151	13	7	215	177	445	388	446	395
Agarwal Total	...	1879	974	905	91	70	35	28	4	3	32	23	292	302	37	26
Agarwal	H ...	443	240	203	51	31	19	12	4	3	11	9	96	98	10	7
"	J ...	1436	734	702	40	39	16	16	21	14	196	204	27	19
Bagarwal	J ...	1855	955	900	49	58	4	6	1	1	99	82	40	37	104	102
Chitora	H ...	662	355	307	61	54	14	15	175	151	1	...
Khandelwal Total	...	999	511	488	202	188	95	90	65	54	12	8	21	12
Khandelwal	H ...	42	31	11	2	3	3	4	7	3	2	...	1	...
"	J ...	957	480	477	200	185	92	85	58	51	10	8	20	12
Mahesri	H ...	3036	1669	1367	299	329	55	52	61	31	57	33	9	3	215	167
Saraogi	J ...	1591	877	714	60	68	40	42	11	3	21	25	160	111	277	244
Bania others Total	...	1372	734	638	199	197	14	13	65	72	22	9	44	38	45	37
Bania others	H ...	730	371	359	114	123	14	12	64	69	6	4	5	10	27	19
"	J ...	642	363	279	85	74	...	1	1	3	16	5	39	28	18	18
Barot	H ...	1121	590	531	45	33	19	22	128	106	36	37	52	56	46	32
Bhangi	H ...	1335	674	661	148	143	43	37	17	20	49	47	41	27	88	84
Bhil	H ...	2787	1388	1399	42	48	3	5	783	748	9	7	78	74
Bola	H ...	3264	1674	1590	202	192	44	47	118	101	191	165	320	328
Brahman	H ...	17375	8877	8498	1602	1833	448	415	605	525	570	497	654	605	655	543
Chakar	H ...	2839	1232	1607	266	481	57	88	2	...	112	131	105	128	219	223
Chamar	H ...	10725	5312	5413	50	42	99	118	168	160	207	222	969	679	940	928
Chhippa	H ...	953	511	442	17	18	10	4	2	1	13	7	32	34	62	76
Darzi	H ...	518	272	246	127	125	8	5	4	3	5	4	20	15	18	11
Dhakar	H ...	6529	3352	3177	4	1	115	106	141	107	374	386	676	629	396	373
Dhobi	H ...	821	428	393	77	53	30	32	8	11	29	37	40	43	41	29
Gosain	H ...	584	333	251	19	7	35	27	11	18	46	34	11	7	13	5
Gujar	H ...	18157	9677	8480	344	342	540	464	286	259	1061	943	930	852	1304	1070
Jat	H ...	1694	919	775	79	83	39	37	8	13	131	195	99	80	158	118
Kachhi	H ...	1128	554	574	15	8	18	13	161	173	35	21
Kalal	H ...	959	491	468	67	66	28	32	5	6	36	41	37	41	33	31

TABLE XIII.

CASTE, TRIBE, RACE OR NATIONALITY.—(Continued.)

Bundi State.

CASTE, TRIBE, RACE OR NATIONALITY.		Gundawali Tahsil.		Hindoli Tahsil.		Karwar Tahsil.		Lakheri Tahsil.		Naincah Town.		Patan Tahsil.		Selore Tahsil.		Talwas Tahsil.	
		Males.	Females.	Males.	Females.	Males.	Females.	Males.	Females.	Males.	Females.	Males.	Females.	Males.	Females.	Males.	Females.
1		17	18	19	20	21	22	23	24	25	26	27	28	29	30	31	32
Ahir	H ...	3	1	15	5	14	16	55	59	4	6	47	29
Balai	H ...	728	743	579	511	65	49	49	54	11	11	523	589	372	393	47	31
Bania or Mahajan Total	...	372	311	851	712	521	426	226	202	386	386	285	243	292	204	54	51
Bania or Mahajan	H ...	165	128	506	394	70	41	109	94	13	17	190	185	223	136	7	10
"	J ...	207	183	345	318	451	385	117	108	373	369	95	58	69	68	47	41
Agarwal Total	...	10	9	18	13	221	187	19	30	179	186	26	17	4	1	6	10
Agarwal	H ...	7	5	10	6	8	5	9	14	3	7	10	6	2
"	J ...	3	4	8	7	213	182	10	16	176	179	16	11	2	1	6	10
Bagarwal	J ...	129	136	232	229	...	3	84	81	97	76	25	16	51	43	40	30
Chitora	H ...	59	61	1	10	11	34	15
Khandelwal Total	66	60	3	...	7	3	29	60	3	1	8	12
Khandelwal	H	1	...	3	...	1	3	1	8
"	J	65	60	6	3	29	60	12
Mahesri	H ...	71	45	495	388	23	9	89	75	2	...	115	114	176	121	2	...
Sarnaogi	J ...	62	38	35	21	99	93	12	6	38	25	49	29	12	8	1	1
Bania others Total	...	41	22	5	1	175	134	14	7	41	39	57	55	7	4	5	10
Bania others	H ...	28	17	36	27	9	5	8	10	52	53	3	...	5	10
"	J ...	13	5	5	1	139	107	5	2	33	29	5	2	4	4
Barot	H ...	52	56	37	45	52	48	35	28	8	14	51	40	21	13	4	5
Bhangsi	H ...	51	54	73	83	36	37	26	39	11	3	44	46	33	28	14	13
Bhil	H ...	37	36	196	211	1	...	2	1	1	...	79	81	153	186	4	2
Bola	H ...	50	62	429	377	73	78	1	5	78	80	4	3	128	107	36	45
Brahman	H ...	1039	914	744	694	470	434	433	420	187	213	807	779	459	427	207	199
Chakar	H ...	108	149	187	185	20	14	52	67	24	28	28	38	43	59	9	16
Chamar	H ...	719	781	331	315	821	839	511	548	59	59	208	215	116	118	114	89
Chhippa	H ...	42	42	49	40	85	39	5	4	23	23	103	105	66	49	2	...
Darzi	H ...	21	18	32	22	12	19	8	4	11	13	2	3	2	2	2	2
Dhakar	H ...	214	184	805	798	24	18	23	12	481	455	99	108
Dhobi	H ...	45	53	31	29	28	21	16	8	19	23	44	42	17	10	3	2
Gosain	H ...	57	47	22	17	26	22	20	4	7	4	64	59	2
Gujar	H ...	1263	1148	1469	1180	466	409	544	493	70	79	442	405	735	630	223	206
Jat	H ...	79	56	53	28	16	16	15	9	79	83	10	14	125	86	4	3
Kachhi	H ...	1	...	42	37	45	55	...	1	21	20	216	246
Kalal	H ...	80	63	67	46	39	58	21	16	15	13	24	17	36	36	3	3

TABLE XIII.

CASTE, TRIBE, RACE OR NATIONALITY.—(Continued.)

Bundi State.

CASTE, TRIBE, RACE OR NATIONALITY.		Total.			Bundi Town.		Arila Tahsil.		Arneta Tahsil.		Barumhan Tahsil.		Deyi Tahsil.		Gotra Tahsil.	
		Persons.	Males.	Females.	Males.	Females.	Males.	Females.	Males.	Females.	Males.	Females.	Males.	Females.	Males.	Females.
1		2	3	4	5	6	7	8	9	10	11	12	13	14	15	16
Khati	H ...	2861	1509	1352	149	160	54	59	48	42	118	103	171	143	218	201
Khatik	H ...	985	500	485	63	60	23	40	3	2	39	45	26	19	88	75
Kir	H ...	2051	1024	1027	3	13	34	36	1	1	4	4	83	96	94	86
Koli	H ...	1127	581	546	152	170	7	11	69	55	7	4	53	43	20	19
Kumbhar	H ...	4250	2148	2102	178	189	109	103	59	75	182	165	127	120	260	267
Lohar Total	1369	688	621	48	64	33	29	33	27	95	74	45	43	55	51
Lohar	H ...	1279	675	604	36	54	33	29	33	27	95	74	45	43	55	51
"	M ...	30	13	17	12	10
Mali	H ...	13087	6518	6569	576	657	310	340	278	260	412	445	519	554	799	720
Mina	H ...	22353	11970	10383	59	9	590	524	491	480	734	613	1404	1250	1234	987
Nai Total	2984	1520	1464	155	181	93	78	58	54	121	107	152	124	160	155
Nai	H ...	2975	1515	1460	150	177	93	78	58	54	121	107	152	124	160	155
"	M ...	9	5	4	5	4
Nath	H ...	1205	657	548	20	14	45	42	16	13	61	50	89	84	37	32
Nayak	H ...	584	305	279	105	125	26	23	2	2	16	4	16	16	7	10
Pathan	M ...	2059	1074	985	359	350	23	25	8	3	44	36	43	39	42	42
Rabari	H ...	1066	501	565	8	10	4	25	4	9	...	19	8
Rajput	H ...	4626	2458	2168	340	196	123	106	14	9	296	284	135	130	353	360
Rawa	H ...	714	378	336	59	37	30	25	19	19	21	12	30	37	32	34
Sadh, Sadhu, Sidh, &c.	H ...	2696	1696	1000	446	55	114	81	43	45	121	103	89	85	160	107
Saiyad	M ...	525	248	277	191	175	...	3	10	13	11	37
Shekh	M ...	4886	2531	2355	1230	1274	173	152	4	...	67	49	126	103	185	120
Sonar	...	1123	603	520	220	195	35	31	7	6	48	33	30	34	47	36
Tamboli	H ...	663	348	315	17	25	10	2	2	1	6	4	12	...	3	3
Teli Total	...	2349	1170	1179	116	116	43	49	44	42	139	144	79	91	64	52
Teli	H ...	2325	1160	1165	116	116	43	49	44	42	139	144	69	81	64	52
"	M ...	24	10	14	10	10
Other Castes Total	...	6650	3498	3152	993	1107	96	70	88	76	389	365	169	125	436	306
Other Castes	H ...	5796	3032	2764	764	908	94	69	86	73	309	303	149	108	428	305
"	M ...	844	459	385	224	196	2	1	2	3	80	62	19	17	8	...
"	J ...	1	1	1
"	P ...	8	5	3	5	3
Christian	...	1	1

TABLE XIII.
CASTE, TRIBE, RACE OR NATIONALITY.—(*Continued.*)
Shahpura Estate.

CASTE, TRIBE, RACE OR NATIONALITY.		Total.			Shahpura Tahsil.		Amli Tahsil.		Dhikola Tahsil.		Kanechan Tahsil.		Kotrian Tahsil.		Phulia Tahsil.		Sangaria Tahsil.	
		Persons.	Males.	Females.	Males.	Females.	Males.	Females.	Males.	Females.	Males.	Females.	Males.	Females.	Males.	Females.	Males.	Females.
1		2	3	4	5	6	7	8	9	10	11	12	13	14	15	16	17	18
Balai	H ...	1056	558	498	68	53	50	52	140	107	61	44	109	103	66	71	64	68
Bania or Mahajan Total	...	3389	1841	1548	689	665	102	71	185	147	204	153	180	151	271	195	210	166
Bania or Mahajan	H ...	1853	1014	839	437	404	29	30	129	109	150	112	38	27	192	138	39	19
"	J ...	1524	817	707	243	259	73	41	56	38	54	41	142	124	78	57	171	147
"	A ...	12	10	2	9	2	1
Mahestri Total	...	1779	970	809	402	377	29	30	129	109	150	112	38	27	184	135	38	19
Mahestri	H ...	1774	967	807	399	375	29	30	129	109	150	112	38	27	184	135	38	19
"	A ...	5	3	2	3	2
Oswal Total	...	1114	595	519	167	189	49	28	54	38	33	26	61	47	74	55	157	136
Oswal	H ...	31	15	16	8	13	7	3
"	J ...	1076	573	503	153	176	49	28	54	38	33	26	61	47	66	52	157	136
"	A ...	7	7	...	6	1
Bania others Total	..	496	276	220	120	99	24	13	2	...	21	15	81	77	13	5	15	11
Bania others	H ...	48	32	16	30	16	1	...	1	...
"	J ...	448	244	204	90	83	24	13	2	...	21	15	81	77	12	5	14	11
Bhil	H ...	1360	670	690	138	157	20	20	119	105	59	68	133	133	143	154	58	53
Brahman Total	...	3830	1983	1847	589	582	103	81	347	316	217	161	257	219	210	221	260	267
Brahman	H ...	3807	1972	1835	578	570	103	81	347	316	217	161	257	219	210	221	260	267
"	A ...	23	11	12	11	12
Chakar Total	...	1378	618	760	249	352	32	23	53	55	36	42	108	113	49	63	91	112
Chakar	H ...	1364	610	754	241	346	32	23	53	55	36	42	108	113	49	63	91	112
"	J ...	1	...	1	...	1
"	A ...	13	8	5	8	5
Chamar	H ...	3001	1541	1460	204	193	130	117	300	266	235	229	191	189	223	221	258	245
Gadari	H ...	1061	549	512	164	152	69	58	215	188	79	93	19	18	2	2	1	1
Gujar	H ...	3591	1915	1676	188	164	80	68	289	247	239	204	312	265	400	347	407	381
Jat	H ...	3451	1765	1686	138	136	204	201	409	376	333	303	240	239	326	316	115	116
Khati	H ...	796	415	381	90	59	18	26	63	60	59	54	38	35	97	101	47	46
Kumbhar	H ...	2023	1020	1003	199	197	40	36	96	100	50	72	215	175	183	184	237	239
Mali	H ...	1853	926	933	177	179	72	73	125	128	64	66	154	152	182	201	146	134
Mina	H ...	663	371	292	30	19	55	48	97	75	9	10	1	...	172	135	7	5
Nai Total	...	766	395	371	114	117	24	20	66	65	43	38	36	36	56	45	56	50
Nai	H ...	765	394	371	113	117	24	20	66	65	43	38	36	36	56	45	56	50
"	A ...	1	1	...	1
Raigar	H ...	1252	630	602	102	102	23	17	86	88	74	41	33	47	227	213	105	94
Rajput Total	...	1595	879	716	229	174	42	31	145	126	79	66	155	118	115	86	114	115
Rajput	H ...	1576	864	712	214	170	42	31	145	126	79	63	155	118	115	86	114	115
"	A ...	19	15	4	15	4
Sadh, Sadhu, Sidh, etc., Total,		1304	863	441	428	70	57	34	106	72	57	35	76	75	90	97	49	58
Sadh, Sadhu, Sidh, etc.	H ...	1291	857	434	426	68	57	34	106	72	57	35	76	75	86	92	49	58
"	J ...	12	5	7	1	2	4	5
"	A ...	1	1	...	1
Shekh	M ...	942	472	470	383	402	1	...	14	9	15	13	18	15	32	26	9	5
Other Castes Total	...	9365	4796	4569	1829	1747	210	178	517	463	317	324	540	530	733	673	650	654
Other Castes	H ...	7778	3964	3814	1345	1271	194	169	474	423	308	320	402	429	641	607	600	595
"	M ...	1578	826	752	481	476	16	9	43	40	9	4	138	101	90	63	49	69
"	J ...	6	3	3	2	3	1	...
"	A ...	1	1	...	1
"	Jew ...	1	1	...	1
"	P ...	1	1	...	1

TABLE XIII.

CASTE, TRIBE, RACE OR NATIONALITY.—(Continued.)

Kotah State.

CASTE, TRIBE, RACE OR NATIONALITY.		Total.			Kotah City.		Anta Nizamat.		Baran Nizamat.		Barod Nizamat.		Digod Nizamat.	
		Persons.	Males.	Females.	Males.	Females.	Males.	Females.	Males.	Females.	Males.	Females.	Males.	Females.
1		2	3	4	5	6	7	8	9	10	11	12	13	14
Ahir	H ...	6454	3288	3166	40	36	29	31	107	180	225	227	178	174
Bairagi	H ...	6771	3609	3162	167	152	198	146	170	145	138	91	99	93
Balai	H ...	11176	5619	5557	66	42	352	332	302	271	201	196	390	359
Bania or Mahajan Total	...	20206	10815	9391	1399	1184	374	249	655	657	313	228	318	251
Bania or Mahajan	H ...	14252	7556	6696	875	772	333	223	529	530	249	184	198	168
"	J ...	5931	3244	2687	512	409	41	26	126	127	64	44	120	83
"	A ...	22	14	8	11	3
"	S ...	1	1	...	1
Agarwal Total	...	7649	4049	3600	434	354	48	44	336	332	67	54	70	73
Agarwal	H ...	5675	2984	2691	341	259	48	44	285	264	64	50	35	28
"	J ...	1974	1065	909	93	95	51	68	3	4	35	45
Bijabargi Total	...	1806	1000	806	135	132	65	14	54	54	47	34	39	37
Bijabargi	H ...	1797	994	803	129	129	65	14	54	54	47	34	39	37
"	A ...	9	6	3	6	3
Khandelwal Total	...	2224	1222	1002	142	103	164	136	44	33	115	80	55	49
Khandelwal	H ...	2040	1130	910	129	92	164	136	44	33	115	80	50	49
"	J ...	184	92	92	13	11	5	...
Mahesri	H ...	1725	910	815	120	146	18	17	69	49	14	9	58	45
Oswal	J ...	1202	692	510	167	116	4	2	17	14	28	1
Porwal T. tal	...	1577	843	734	14	6	66	77	1	...	8	3
Porwal	H ...	1386	729	657	14	6	64	77	1	...	5	2
"	J ...	191	114	77	2	3	1
Saraogi	J ...	2056	1121	935	184	139	37	24	54	42	53	30	47	31
Other Bania Total	...	1967	978	989	217	194	24	6	15	56	16	21	13	12
Other Bania	H ...	1629	809	820	156	146	24	6	13	53	8	11	11	7
"	J ...	324	160	164	55	48	2	3	8	10	2	5
"	A ...	13	8	5	5
"	S ...	1	1	...	1
Banjara Total	...	6314	3451	2863	71	64	221	191	91	88	25	10	144	115
Banjara	H ...	6114	3335	2779	71	64	221	191	88	88	25	10	144	115
"	M ...	200	116	84	3
Barot	H ...	2224	1102	1122	40	39	60	63	64	73	34	29	43	63
Bhangi	H ...	4925	2484	2451	342	336	122	113	152	162	57	54	78	62
Bhat	H ...	4024	2100	1924	75	52	126	188	124	112	35	32	36	42
Bhil	Ani ...	12603	6430	6173	118	20	104	96	42	44	101	114	107	110
Bohra	H ...	563	274	289	3	2	2	...	5	3
Brahman Total	...	38781	20775	18006	2630	2437	947	825	1362	1140	578	543	768	698
Brahman	H ...	38741	20754	17987	2622	2432	947	825	1359	1139	578	543	768	698
"	A ...	40	21	19	8	5	3	1
Chakar Total	...	2844	1164	1680	105	253	98	75	64	99	10	6	5	29
Chakar	H ...	2798	1130	1668	78	253	98	75	64	99	10	6	5	29
"	M ...	46	34	12	27
Chamar	H ...	53909	26742	27167	530	518	1109	1199	1410	1072	946	1007	1126	1130
Charan	H ...	1089	534	555	24	18	9	3	9	...	7	7	1	...
Chhippa	H ...	3962	1914	2048	48	80	61	56	276	381	67	69	4	3
Dangi	H ...	663	257	406
Darzi Total	...	1811	1017	794	149	101	32	14	54	52	11	5	12	12

TABLE XIII.

CASTE, TRIBE, RACE OR NATIONALITY.—(Continued.)

Kotah State.

Etawah Nizamat.		Ghataoli Nizamat.		Kameas Nizamat.		Khanpur Nizamat.		Kishangunj Nizamat.		Kujer Nizamat.		Ladpura Nizamat.		Mangrol Nizamat.	
Males.	Females.	Males.	Females.	Males.	Females.	Males.	Females.	Males.	Females.	Males.	Females.	Males.	Females.	Males.	Females.
15	16	17	18	19	20	21	22	23	24	25	26	27	28	29	30
8	1	308	479	83	...	60	49	119	128	219	136	128	152	27	18
76	72	82	88	107	92	147	116	73	70	94	110	191	191	186	149
190	174	137	136	203	206	232	241	47	43	256	246	673	575	371	413
381	284	231	216	291	221	338	331	137	114	378	198	543	587	503	463
190	147	133	129	247	188	257	247	111	89	269	120	258	339	406	373
191	137	98	87	44	33	80	84	26	25	107	73	285	248	97	90
...	1	2	5
...
200	163	85	95	110	54	117	86	52	22	97	60	182	225	99	78
98	76	29	18	110	54	72	49	51	22	67	56	62	126	93	73
102	87	56	77	45	37	1	...	39	4	120	99	6	5
6	4	5	3	26	28	25	34	3	9	125	26	17	33	27	31
6	4	5	3	26	28	25	34	3	9	125	26	17	33	27	31
...
14	9	12	10	5	1	44	27	2	2	19	13	2	2	258	204
14	9	12	8	5	1	44	27	2	2	15	12	2	2	219	171
...	2	4	1	39	33
5	1	3	4	63	92	31	51	3	2	19	6	127	106	12	30
3	...	29	4	44	33	1	1	...	4	3	7	28
45	34	12	...	14	5	38	46	41	46	22	6	20	26	82	68
45	32	5	...	14	5	38	46	41	46	22	3	...	1	55	68
...	2	7	3	20	25	27	...
86	48	34	47	25	25	72	65	87	74	15	24
22	25	85	100	29	8	48	40	11	8	23	22	104	118	3	...
22	25	79	96	29	8	47	40	11	8	21	17	50	71
...	...	6	4	54	47	3	...
...	1	2
...
236	160	14	6	150	108	43	93	426	241	255	179	72	53	82	148
236	160	14	6	150	108	43	93	426	241	255	179	72	53	82	148
...	2
89	99	18	20	10	35	29	38	60	48	54	51	84	79
58	61	53	15	76	80	95	86	75	71	88	89	83	165	151	141
28	24	14	13	140	121	47	53	30	24	120	128	90	113	107	108
102	101	239	259	170	135	95	85	39	52	28	23	655	676	93	77
...	18	4	...	21	17
557	440	425	321	684	546	1171	969	329	272	633	604	1117	997	1176	1047
557	440	425	321	684	546	1171	969	329	272	623	591	1117	997	1176	1047
...	10	13
18	19	31	21	22	27	1	10	24	19	14	37	52	67
18	19	31	21	22	27	1	10	24	19	11	29	52	67
...	3	8
1036	1072	526	449	1064	1037	989	1053	819	850	1002	1073	1724	1718	1287	958
...	...	119	12	46	46	4	...	3	15	16	3	35	63	4	5
16	17	56	5	30	58	77	76	5	4	15	8	252	272	281	299
...
13	3	46	18	37	15	35	25	13	6	10	6	36	12	41	39

TABLE XIII.

CASTE, TRIBE, RACE OR NATIONALITY.—(Continued.)

Kotah State.

CASTE, TRIBE, RACE OR NATIONALITY.		Sangod Nizamat.		Shergarh Nizamat.		Taruj Nizamat.		Amnawar Tahsil.		Bakani Tahsil.		Chechat Tahsil.		Chipabared Tahsil.	
		Males.	Females.	Males.	Females.	Males.	Females.	Males.	Females.	Males.	Females.	Males.	Females.	Males.	Females.
1		31	32	33	34	35	36	37	38	39	40	41	42	43	44
Ahir	H ...	79	80	34	31	67	68	4	2	258	260	157	179
Bairagi	H ...	157	132	202	160	212	131	45	59	188	120	74	68	188	163
Balai	H ...	295	368	160	142	200	186	59	62	323	356	200	245	67	93
Bania or Mahajan Total	...	466	377	383	332	359	305	73	53	444	366	258	209	595	702
Bania or Mahajan	H ...	365	280	299	251	183	145	53	36	295	264	208	167	511	621
"	J ...	101	97	84	81	176	160	20	17	149	102	50	42	84	81
"	A
"	S
Agarwal Total	...	187	157	189	152	120	122	24	7	75	58	98	89	342	430
Agarwal	H ...	138	121	185	151	68	73	12	...	49	44	83	76	331	430
"	J ...	49	36	3	1	52	49	12	7	26	14	15	13	11	...
Bijabargi Total	...	69	48	32	25	22	10	13	11	81	63	8	3	34	10
Bijabargi	H ...	69	48	32	25	22	10	13	11	81	63	8	3	34	10
"	A
Khandelwal Total	...	58	36	14	21	58	30	3	...	19	13	2	...	100	132
Khandelwal	H ...	58	36	12	18	39	13	3	...	19	13	2	...	97	115
"	J	2	3	19	17	3	17
Maheeri	H ...	36	12	57	21	34	35	...	1	1	...	35	37	35	57
Oswal	J ...	3	3	16	17	54	49	4	3	113	72	8	4	46	40
Porwal Total	...	44	38	10	29	10	3	25	24	2	...	19	21	20	7
Porwal	H ...	42	36	10	28	2	1	25	24	2	...	14	5	13	6
"	J ...	2	2	...	1	8	2	5	16	7	1
Saraogi	J ...	41	36	57	55	39	35	4	7	10	16	16	9	17	23
Other Bania Total	...	28	47	8	12	22	21	143	144	72	46	1	3
Other Bania	H ...	22	27	2	8	18	13	143	144	66	46	1	3
"	J ...	6	20	6	4	4	8	6
"	A
"	S
Banjara Total	...	75	84	198	186	63	69	5	4	55	44	10	1	268	281
Banjara	H ...	55	66	180	176	52	56	5	4	33	22	10	1	264	273
"	M ...	20	18	18	10	11	13	22	22	4	8
Barot	H ...	49	46	52	58	52	52	17	3	7	...	44	29	52	41
Bhangi	H ...	99	103	97	74	79	95	20	16	66	56	48	34	88	77
Bhat	H ...	88	88	100	38	93	52	3	5	104	104	12	7	168	144
Bhil	Ani ...	37	37	30	24	542	518	491	469	715	716	144	140	555	516
Bohra	H ...	3	7	5	2	19	9	2	2	1
Brahman Total	...	999	926	902	701	652	488	205	159	753	706	588	510	759	578
Brahman	H ...	999	926	902	701	652	488	205	159	753	706	588	510	759	578
"	A
Chakar Total	...	34	48	21	47	51	91	1	1	3	3	3	6	65	76
Chakar	H ...	34	48	21	47	51	91	1	1	3	3	3	6	65	76
"	M
Chamar	H ...	1211	1278	1136	1232	953	985	446	422	1031	865	675	591	1380	1234
Charan	H ...	30	45	6	2	4	2	11	54	134	183	21	26	5	...
Chhippa	H ...	85	94	71	55	23	21	71	110	93	75
Dangi	H ...	3	161	27	21	227	197
Darzi Total	...	46	29	38	31	22	29	21	18	103	101	12	10	42	33

TABLE XIII.

CASTE, TRIBE, RACE OR NATIONALITY.—(Continued.)

Kotah State.

Ghatoli Tahsil.		Iklera Tahsil.		Manoharthana Tahsil.		Nahargarh Tahsil.		Suket Tahsil.		Taleti Tahsil.		Uprehti Tahsil.		Kotris.	
Males.	Females.	Males.	Females.	Males.	Females.	Males.	Females.	Males.	Females.	Males.	Females.	Males.	Females.	Males.	Females.
45	46	47	48	49	50	51	52	53	54	55	56	57	58	59	60
5	3	4	21	100	49	184	165	621	514	195	136	49	47
71	88	98	90	164	113	41	28	67	74	61	128	24	35	289	260
136	162	19	7	96	55	4	4	127	109	109	120	52	41	352	373
168	165	224	185	230	167	62	69	92	101	296	261	110	70	1194	1046
143	146	98	87	149	116	57	67	63	63	236	224	106	68	735	652
25	19	126	98	81	51	5	2	29	38	60	37	4	2	459	394
...
...
48	28	88	87	25	16	43	45	15	33	281	242	103	67	514	427
40	22	31	28	21	11	38	43	4	17	221	222	103	67	304	257
8	6	57	49	4	5	5	2	11	16	60	20	210	170
64	93	17	26	11	11	4	...	1	5	6	1	64	61
64	93	17	26	11	11	4	...	1	5	6	1	64	61
...
...	3	10	18	15	8	12	17	4	8	9	1	42	46
...	3	10	18	15	8	12	17	4	8	9	1	35	38
...	7	8
...	64	37	29	8	3	1	74	48
6	2	56	47	40	31	5	...	10	4	2	37	24
24	21	43	2	3	7	7	2	273	263
18	12	32	2	3	7	7	2	257	248
6	9	11	16	15
5	2	2	2	37	15	12	8	...	7	187	171
21	16	8	3	38	49	24	32	3	6
21	16	8	3	38	49	18	23	1	...
...	6	9	2	6
...
...
115	123	56	30	373	307	176	137	29	...	60	52	136	89
113	120	39	30	367	307	171	135	24	...	60	52	135	81
2	3	17	...	6	...	5	2	5	1	8
7	9	58	45	10	10	...	10	18	28	151	154
39	31	42	97	59	46	28	12	29	29	58	47	31	15	271	284
92	15	23	35	126	103	6	2	11	22	30	22	44	36	228	241
419	425	163	139	1112	1085	15	14	212	185	102	113
7	...	1	1	121	120	3	30	1	78	76
229	197	274	222	479	407	178	179	232	193	272	258	194	153	1682	1490
229	197	274	222	479	407	178	179	232	193	272	258	194	153	1682	1490
...
...	1	12	...	2	6	5	538	724
...	1	12	...	2	2	1	538	724
...	4	4
595	538	713	673	886	999	261	252	549	524	922	786	54	444	2362	2371
...	...	1	...	36	52	6	10	1	3	8
...	...	47	48	60	95	2	...	31	11	9	...	234	211
...	27
39	30	27	28	44	36	3	10	32	33	21	27	3	3	75	68

TABLE XIII.

CASTE, TRIBE, RACE OR NATIONALITY.—(Continued.)

Kotah State.

CASTE, TRIBE, RACE OR NATIONALITY.		Total.			Kotah City.		Anta Nizamat.		Baran Nizamat.		Barod Nizamat.		Digod Nizamat.	
		Persons.	Males.	Females.	Males.	Females.	Males.	Females.	Males.	Females.	Males.	Females.	Males.	Females.
1		2	3	4	5	6	7	8	9	10	11	12	13	14
Darzi	H ...	1800	1009	791	145	101	32	14	54	52	11	5	12	12
"	M ...	11	8	3	4
Dhakar	H ...	39107	19719	19388	128	87	1382	1391	1162	1232	733	660	459	511
Dhobi Total	...	4051	2012	2039	138	130	104	117	95	124	98	97	76	12
Dhobi	H ...	4049	2011	2038	138	130	104	117	95	124	98	97	76	12
"	M ...	2	1	1
Dhunia Total	...	528	213	315	13	4	...	21	35	14	1
Dhunia	H ...	180	82	98	21	24	11
"	M ...	348	131	217	13	4	11	3	1
Fakir Total	...	817	439	378	91	60	4	9
Fakir	H ...	1	1	...	1
"	M ...	816	438	378	90	60	4	9
Gadri	...	2110	1166	944	34	45	392	67
Gosain Total	...	2182	1264	918	39	21	65	82	78	53	33	26	51	54
Gosain	H ...	2173	1258	915	38	21	62	79	78	53	33	26	51	54
"	A ...	9	6	3	1	...	3	3
Gujar Total	...	34772	18814	15958	513	364	723	634	926	552	996	843	660	497
Gujar	H ...	34758	18801	15957	512	363	723	634	926	552	996	843	660	497
"	M ...	14	13	1	1	1
Jat Total	...	5027	2648	2379	187	162	158	153	363	572	36	32	93	79
Jat	H ...	4849	2561	2288	100	71	158	153	363	572	36	32	93	79
"	S ...	178	87	91	87	91
Julaha Total	...	1198	565	633	150	128	28	10	93	213	7	6	28	34
Julaha	H ...	55	28	27	28	10
"	M ...	1143	537	606	150	128	93	213	7	6	28	34
Kachhi	H ...	7374	3850	3524	26	11	19	18	600	103	4	...	5	2
Kahar	H ...	3401	1758	1643	378	294	23	26	15	9	1	44	2	20
Kalal	H ...	4087	2026	2061	139	157	66	71	39	36	62	53	73	60
Kandara Total	...	1856	809	1047	6	2	11	9	37	399	43	41	21	13
Kandara	H ...	1850	805	1045	4	1	11	9	37	399	43	41	21	13
"	M ...	6	4	2	2	1
Kayastha Total	...	1762	1027	735	381	297	17	19	33	24	15	8	27	17
Kayastha	H ...	1668	972	696	345	276	17	19	33	24	14	5	27	17
"	A ...	94	55	39	36	21	1	3
Khengar	H ...	1488	753	735	1	...	64	63	5	20	24	25	6	40
Kharwar Total	...	1195	304	891	77	16	16	74	9	607	79	57	59	28
Kharwar	H ...	1185	298	887	72	16	16	74	9	607	79	57	58	28
"	A ...	10	6	4	5	1	...
Khati	H ...	7408	3848	3560	206	223	158	152	181	161	117	90	124	113
Khatik	H ...	2126	1084	1042	53	64	79	72	34	30	52	39	54	52
Kir	H ...	2692	1277	1415	49	50	132	107	14	15	71	74	79	87
Kirar	H ...	9165	4884	4281	1	...	10	4	373	260	2	22	4	5
Koli	H ...	6812	3521	3291	511	530	127	144	144	145	115	125	43	47
Kumbhar	H ...	12268	6389	5879	181	268	292	341	366	350	226	178	282	247
Lakhera Total	...	857	479	378	17	44	18	15	115	18	13	5	57	38

TABLE XIII.

CASTE, TRIBE, RACE OR NATIONALITY.—(Continued.)

Kotah State.

Elawah Nizamat.		Ghataoli Nizamat.		Kamcas Nizamat.		Khanpur Nizamat.		Kishangunj Nizamat.		Kunjer Nizamat.		Ladpura Nizamat.		Mangrol Nizamat.	
Males.	Females.	Males.	Females.	Males.	Females.	Males.	Females.	Males.	Females.	Males.	Females.	Males.	Females.	Males.	Females.
15	16	17	18	19	20	21	22	23	24	25	26	27	28	29	30
13	3	46	18	37	15	35	25	13	6	10	6	36	12	41	39
...
635	539	75	71	1266	1896	1168	1144	419	380	857	793	1079	981	1208	1099
40	43	13	12	70	61	98	122	58	52	68	93	137	82	94	132
40	43	13	12	70	61	98	122	58	52	68	93	137	82	94	132
...
...	...	6	3	4	14	2	...	3	1	4
...	...	6	3	2
...	4	14	3	1	4
...	16	4	13	5	4	15
...	16	4	13	5	4	15
...	14	16	84	89	26	24
34	25	43	32	41	...	105	45	40	36	56	44	46	38	73	59
34	25	43	32	41	...	105	45	40	36	56	44	46	38	73	59
...
534	447	464	464	742	...	462	415	838	685	197	221	1143	983	791	750
534	447	464	464	742	...	463	415	838	685	197	221	1143	983	791	750
...
130	120	121	26	211	106	131	129	192	152	52	28	191	150	173	144
130	120	121	26	211	106	131	129	192	152	52	28	191	150	173	144
...
...	51	33	12	14	4	...
...	17
...	51	16	12	14	4	...
46	33	18	13	240	298	10	10	322	301	39	30	208	343	36	97
...	1	2	...	3	57	320	46	50	53	32	34	13	93	42	...
130	141	29	32	11	10	77	67	23	37	24	43	165	189	132	117
65	53	10	11	44	45	29	15	39	3	51	52
65	53	10	11	44	45	29	15	39	3	51	52
...
19	15	11	9	19	12	26	13	56	43	22	20	9	3	27	21
19	15	11	9	19	12	23	10	44	31	22	20	9	3	27	21
...	3	3	12	12
1	1	...	2	1	2	14	17	2	5
3	5	1	16	20	2	40
3	5	1	16	20	2	40
...
103	103	97	97	93	79	123	144	88	71	124	113	191	193	156	134
54	60	13	14	18	46	10	14	59	52	16	19	130	123	82	61
52	53	90	100	19	12	7	16	50	19	4	5	160	182	29	132
...	...	3	2	73	88	69	310	168	148	11	31	...	17	58	62
403	453	6	4	55	41	24	21	97	77	119	26	126	75	200	142
213	218	50	52	291	130	382	245	177	182	240	214	366	231	390	583
5	7	8	49	14	12	7	4	5	5	11	6	10	10	5	21

TABLE XIII.

CASTE, TRIBE, RACE OR NATIONALITY.—(Continued.)

Kotah State.

CASTE, TRIBE, RACE OR NATIONALITY.			Sangod Nizamat.		Shergarh Nizamat.		Taruji Nizamat.		Amarsar Tahsil.		Bakani Tahsil.		Chechat Tahsil.		Chipabared Tahsil.	
			Males.	Females.	Males.	Females.	Males.	Females.	Males.	Females.	Males.	Females.	Males.	Females.	Males.	Females.
1			31	32	33	34	35	36	37	38	39	40	41	42	43	44
Darzi	H ...		46	29	38	31	20	29	21	18	103	101	12	10	42	33
"	M	2
Dhakar	H ...		1330	1203	1196	1288	1357	1158	12	6	2	...	470	435	1828	1753
Dhobi Total	...		102	110	102	129	113	95	21	19	59	44	24	11	62	105
Dhobi	H ...		101	110	102	129	113	94	21	19	59	44	24	11	62	105
"	M ...		1	1
Dhunia Total	...		5	6	13	16	34	...	5	11	15	10
Dhunia	H	34	9	10
"	M ...		5	6	13	16	5	11	6	...
Fakir Total	...		19	14	46	51	32	31	42	47	46	55
Fakir	H
"	M ...		19	14	46	51	32	31	42	47	46	55
Gadri	H ...		9	4	39	50	8	4	7	4	10	25	157	202
Gosain Total	...		10	27	59	47	41	30	...	1	20	22	32	36	23	35
Gosain	H ...		10	27	59	47	41	30	...	1	20	22	32	36	23	35
"	A
Gujar Total	...		781	834	620	476	897	835	412	407	1721	1505	374	310	518	460
Gujar	H ...		781	834	620	476	897	835	412	407	1721	1505	374	310	518	460
"	M
Jat Total	...		64	55	41	55	132	136	34	35	15	4	41	51	119	62
Jat	H ...		64	55	41	55	132	136	34	35	15	4	41	51	119	62
"	S
Julaha Total	...		29	27	39	57	49	47	...	3	24	18
Julaha	H
"	M ...		29	27	39	57	49	47	...	3	24	18
Kachhi	H ...		123	143	218	204	1	3	...	2	82	87	64	94	415	410
Kahar	H	106	47	1	...	54	49	135	149	11	2	19	14
Kalal	H ...		77	84	54	36	62	52	14	27	89	95	38	51	36	54
Kandara Total	...		146	146	95	49	27	25	7	6	14	16
Kandara	H ...		146	146	95	49	27	25	7	6	14	16
"	M
Kayastha Total	...		43	25	68	19	11	7	1	...	12	7	19	17	16	16
Kayastha	H ...		43	25	65	19	11	7	1	...	12	7	19	17	16	16
"	A	3
Khangar	H ...		26	39	17	23	24	31	282	235	164	150	2	...	38	6
Kharwar Total	...		7	5	...	7
Kharwar	H ...		7	5	...	3
"	A	4
Khati	H ...		185	192	157	160	196	146	54	69	176	145	192	178	160	172
Khatik	H ...		55	41	36	55	18	19	5	14	17	17	35	29
Kir	H ...		38	62	21	41	29	22	5	2	7	13	9	2
Kirar	H ...		246	303	198	228	2	3	5	...	123	150	139	96
Koli	H ...		175	105	169	142	71	72	2	11	38	97	30	20	80	78
Kumbhar	H ...		244	283	266	290	252	205	53	64	218	225	135	112	463	480
Lakhera Total	...		14	14	8	5	3	2	4	5	29	24	28	16	44	18

TABLE XIII.

CASTE, TRIBE, RACE OR NATIONALITY.—(Continued.)

Kotah State.

Ghatoli Tahsil.		Iklera Tahsil.		Manoharthana Tahsil.		Nahargarh Tahsil.		Suket Tahsil.		Taleti Tahsil.		Uprehti Tahsil.		Kotris.	
Males.	Females.	Males.	Females.	Males.	Females.	Males.	Females.	Males.	Females.	Males.	Females.	Males.	Females.	Males.	Females.
45	46	47	48	49	50	51	52	53	54	55	56	57	58	59	60
39	30	27	28	44	36	3	10	32	33	21	27	1	...	75	68
...	2	3
...	...	10	8	163	158	525	493	911	864	50	61	11	6	1283	1191
45	39	49	53	75	75	11	8	21	25	82	64	45	44	112	131
45	39	49	53	75	75	11	8	21	25	82	64	45	44	112	131
...
44	48	7	20	...	58	15	9	18	1	2	13	53
...	7	53
44	48	7	20	...	58	15	9	18	1	2	6	...
14	13	26	23	40	3	11	7	11	10	3	...	21	31
...
14	13	26	23	40	3	11	7	11	10	3	...	21	31
38	26	59	49	213	231	76	86	22
8	2	15	13	13	2	3	...	18	21	55	59	44	57	219	51
8	2	15	13	13	2	3	...	18	21	55	59	42	57	219	51
...	2
783	682	293	311	518	511	163	151	448	379	158	191	111	63	2027	1988
783	682	293	311	518	511	163	151	448	379	158	191	99	63	2027	1988
...	12
1	4	24	19	7	12	75	53	6	10	10	6	5	5	36	19
1	4	24	19	7	12	75	53	6	10	10	6	5	5	36	19
...
...	...	3	...	2	...	1	3	1	...	44	40
...
...	...	3	...	2	...	1	3	1	...	44	40
...	2	73	75	42	45	82	96	40	28	440	429	173	149	530	499
137	133	28	14	165	152	68	68	71	65	18	10	64	263
57	49	110	122	107	104	...	1	7	16	47	21	26	16	324	320
3	...	44	...	74	77	3	7	...	1	...	60	40	17
3	...	42	...	74	77	3	7	60	40	17
...	...	2	1
7	6	12	21	19	9	4	...	59	34	10	8	84	65
7	6	12	21	19	9	4	...	59	24	10	8	84	65
...
...	...	5	2	10	14	28	33	39	29
...	35	32
...	35	32
...
128	107	90	76	209	203	52	33	98	87	61	78	66	43	253	198
6	9	12	...	21	5	22	2	6	8	12	15	185	182
...	9	17	1	5	394	407
...	...	232	296	68	22	25	39	1551	1063	1524	1125	9	7
...	9	32	39	85	96	55	33	...	1	116	106	77	61	619	591
140	122	153	111	178	193	59	70	96	82	80	50	45	47	551	306
5	12	7	5	20	10	...	8	1	2	1	1	30	22

TABLE XIII.

CASTE, TRIBE, RACE OR NATIONALITY.—(Continued.)

Kotah State.

CASTE, TRIBE, RACE OR NATIONALITY.		Total.			Kotah City.		Anta Nizamat.		Baran Nizamat.		Barod Nizamat.		Digod Nizamat.	
		Persons.	Males.	Females.	Males.	Females.	Males.	Females.	Males.	Females.	Males.	Females.	Males.	Females.
1		2	3	4	5	6	7	8	9	10	11	12	13	14
Lakhera	H ...	764	437	327	17	21	18	15	115	18	13	5	57	38
"	M ...	93	42	51	...	23
Lodha	H ...	24022	12560	11462	25	24	36	26	80	72	48	43
Lohar Total	...	4539	2365	2174	125	104	115	82	120	115	72	79	133	96
Lohar	H ...	4462	2324	2138	103	85	115	82	120	115	72	79	132	96
"	M ...	77	41	36	22	19	1	...
Mahar	H ...	2575	1380	1195	197	221	513	335	16	32
Mali	H ...	35577	17776	17801	875	927	1659	1655	1448	1505	516	467	854	817
Meo	M ...	1072	534	538	1	...	4	19	28	16	2	1
Mina	H ...	47305	24451	22854	239	96	916	840	1019	985	954	806	1309	1235
Mochi Total	...	557	264	293	143	141	8	12	6	12
Mochi	H ...	522	238	284	143	141	8	12	6	12
"	M ...	35	26	9
Moghal	M ...	863	410	453	73	80	37	19	6	2	2	2
Moghia	H ...	919	494	425	41	45	16	43	11	22	13	13
Nai Total	...	9779	5014	4765	246	229	159	252	236	236	221	169	108	149
Nai	H ...	9751	4999	4752	232	217	159	252	236	236	221	169	108	149
"	M ...	28	15	13	14	12
Nath	H ...	3773	1963	1810	11	7	92	92	82	95	46	84	57	65
Nayak	H ...	1732	856	876	41	20	...	73	10	6	91	92	75	80
Od	H ...	771	538	233	5	6	10	4	301	41	2	1
Pathan	M ...	11788	6230	5558	1058	1094	316	240	472	363	169	152	179	102
Rabari	H ...	2624	1193	1431	21	8	20	14	22	11	108	108
Rajput Total	...	14816	8044	6772	1162	781	294	300	329	250	154	176	155	137
Rajput	H ...	14802	8036	6766	1154	775	294	300	329	250	154	176	155	137
"	A ...	14	8	6	8	6
Rathi	H ...	827	405	422	37	45	60	64	1	...
Saharia	H ...	8357	4048	4309	7	...	40	1	160	152
Saiyad	M ...	2695	1440	1255	404	341	...	39	55	59	41	39	22	21
Sansi	H ...	1601	813	788	1	...	77	65	83	81	2	1	35	43
Shekh	M ...	17079	8880	8199	2321	2401	421	412	532	534	215	214	250	167
Sonar Total	...	3682	1968	1714	263	203	82	83	81	76	32	13	33	43
Sonar	H ...	3680	1967	1713	262	202	82	83	81	76	32	13	33	43
"	A ...	2	1	1	1	1
Tamboli	H ...	1168	599	569	92	81	14	19	28	26	3	4	25	17
Teli Total	...	7116	3617	3499	175	220	141	134	158	161	84	76	110	108
Teli	H ...	7040	3588	3452	174	206	141	134	158	161	84	76	110	108
"	M ...	76	29	47	1	14
Other Castes Total	...	9030	4646	4384	964	780	148	86	383	438	180	78	138	123
Other Castes	H ...	7104	3623	3481	462	480	148	86	324	399	151	43	138	118
"	M ...	1555	867	688	382	266	56	39	29	35	...	5
"	A ...	2	...	2	...	2
"	S ...	14	8	6	...	2
"	P ...	9	7	2	1
Cristian	...	346	141	205	120	30	2

TABLE XIII.

CASTE, TRIBE, RACE OR NATIONALITY.—(Continued.)

Kotah State.

Etawah Nizamat.		Ghataoli Nizamat.		Kamra Nizamat.		Khanpur Nizamat.		Kishangunj Nizamat.		Kunjer Nizamat.		Ladpura Nizamat.		Mangrol Nizamat.	
Males.	Females.	Males.	Females.	Males.	Females.	Males.	Females.	Males.	Females.	Males.	Females.	Males.	Females.	Males.	Females.
15	16	17	18	19	20	21	22	23	24	25	26	27	28	29	30
5	7	8	49	14	12	7	4	5	5	11	6	10	10	5	21
...
...	...	64	68	1	2	6	20	37	132	114	4	...
40	26	43	33	36	75	101	87	81	65	85	82	90	96	107	105
38	25	43	33	36	75	101	87	81	65	85	82	90	96	107	105
2	1
...	28	27	47	51
560	535	239	251	816	970	777	758	327	331	565	515	1677	1445	1492	1537
...	5	21	19	3
2321	2173	417	397	510	495	720	674	844	735	1006	1003	689	671	1999	1814
...	1	1	2	...	1	3	3	2
...	1	1	2	...	1	3
...	3	2
1	5	5	3	4	8	5	2	1	2	18	11	9	16
1	...	33	16	3	19	18	11	9
197	166	57	55	233	146	229	268	128	101	168	144	196	209	242	223
197	166	57	55	233	146	229	268	128	101	168	144	196	209	242	223
...
98	112	37	15	22	26	75	65	52	54	67	87	48	48	134	101
94	98	18	4	57	...	52	23	15	11	51	47	74	88	44	42
...	13	10	7	3	32	...	2	5
133	123	86	71	125	117	156	151	122	92	168	111	305	216	233	221
8	...	24	176	128	136	33	7	65	64	12	...	36	48	8	2
125	113	347	297	316	246	269	236	174	145	174	135	434	279	305	287
125	113	347	297	316	246	269	236	174	145	174	135	434	279	305	287
...
24	28	24	12	32	36	...	10	146	136
...	...	3	1	10	51	798	871	203	215	...	11	34	40
6	3	28	20	17	15	58	64	14	10	21	35	43	49	141	161
102	84	22	19	42	34	6	14	34	36	44	52	28	36
199	193	121	93	183	158	166	134	121	78	108	76	913	937	688	676
27	21	27	29	28	37	110	67	75	1	33	35	57	57	67	79
27	21	27	29	28	37	110	67	75	1	33	35	57	57	67	79
...
4	6	10	2	15	8	10	12	50	34	26	15	5	2	61	59
110	90	35	38	103	103	180	199	86	119	92	79	246	211	186	178
110	90	35	38	91	103	180	199	86	119	92	79	246	211	186	178
...	12
43	38	51	33	256	172	107	90	162	154	68	79	246	547	56	64
42	38	38	32	239	136	100	90	162	154	67	75	324	368	56	61
1	...	13	1	9	30	7	1	4	5	4	...	3
...
...	3	4
...	5	2
...
...	17	175

TABLE XIII.

CASTE, TRIBE, RACE OR NATIONALITY.—(Continued.)

Jhalawar State.

CASTE, TRIBE, RACE OR NATIONALITY.		Total.			Patan Tahsil.		Awar Tahsil.		Dag Tahsil.		Gangdhar Tahsil.		Pachpahar Tahsil.	
		Persons.	Males.	Females.	Males.	Females.	Males.	Females.	Males.	Females.	Males.	Females.	Males.	Females.
1		2	3	4	5	6	7	8	9	10	11	12	13	14
Anjna	H ...	520	283	237	105	85	9	8	137	120	32	24
Bagri	H ...	867	464	403	35	34	61	64	188	140	161	127	29	38
Bairagi	H ...	1210	658	552	255	190	58	50	114	103	113	101	118	108
Balai	H ...	3999	1966	2033	398	455	247	220	565	563	580	625	176	170
Bania or Mahajan Total	...	5597	2941	2656	1261	1207	283	199	445	357	596	544	356	349
Bania or Mahajan	H ...	2468	1268	1200	750	688	17	8	93	70	226	227	182	207
"	J ...	3129	1673	1456	511	519	266	191	352	287	370	317	174	142
Agarwal Total	...	703	358	345	286	283	2	...	41	32	24	28	5	2
Agarwal	H ...	625	322	303	262	254	2	...	40	31	13	16	5	2
"	J ...	78	36	42	24	29	1	1	11	12
Oswal Total	...	2133	1163	970	171	165	264	191	340	281	260	230	128	103
Oswal	H ...	24	14	10	9	5	1	1	4	4
"	J ...	2109	1149	960	162	160	264	191	339	280	256	226	128	103
Porwal Total	...	727	370	357	93	92	2	1	18	11	167	161	90	92
Porwal	H ...	550	277	273	86	85	2	1	16	11	83	84	90	92
"	J ...	177	93	84	7	7	2	...	84	77
Saraogi	J ...	716	367	349	296	304	2	...	10	6	13	...	46	39
Bania others Total	...	1318	683	635	415	363	13	7	36	27	132	125	87	113
Bania others	H ...	1269	655	614	393	344	13	7	36	27	126	123	87	113
"	J ...	49	28	21	22	19	6	2
Bhangi	H ...	783	395	388	251	240	26	25	47	47	58	63	13	13
Bhil	H ...	2022	1014	1008	969	967	8	17	7	5	1	...	29	19
Brahman	H ...	6388	3400	2988	1918	1622	210	168	362	358	548	503	362	337
Chakar Total	...	891	331	560	197	326	10	6	32	67	89	155	3	6
Chakar	H ...	889	329	560	195	326	10	6	32	67	89	155	3	6
"	M ...	2	2	...	2
Chamar	H ...	7229	3592	3637	1306	1321	442	484	728	717	630	628	486	487
Darzi	H ...	752	379	373	169	182	39	32	56	56	73	70	42	33
Dhakar	H ...	1452	731	721	623	600	23	28	4	4	81	89
Gujar	H ...	3824	2000	1824	1109	1030	95	75	73	69	454	377	269	273

TABLE XIII.

CASTE, TRIBE, RACE OR NATIONALITY —(Continued.)

Mewar State.

Bansi Tahsil.		Bari Sadri Tahsil.		Bedla Tahsil.		Bednor Tahsil.		Begun Tahsil.		Bhainsarogarah Tahsil.		Bhilwara Tahsil.		Bhindar Tahsil.		Bijoli Tahsil.		Chitor Tahsil.	
Males.	Females.	Males.	Females.	Males.	Females.	Males.	Females.	Males.	Females.	Males.	Females.	Males.	Females.	Males.	Females.	Males.	Females.	Males.	Females.
17	18	19	20	21	22	23	24	25	26	27	28	29	30	31	32	33	34	35	36
...
...	1	...	2	311	277	1	2	21	22	122	126	102	94	134	149	38	57	784	589
25	30	115	102	51	38	118	150	124	148	604	448	126	120	53	37	602	789
86	71	93	91	177	197	277	308	308	227	189	200	1579	1446	126	174	216	176	1189	1112
2	1	5	7	53	50	1	38	33	75	61
140	122	551	500	473	403	556	437	359	303	686	683	3610	3233	939	821	270	235	2978	2404
85	75	101	90	285	241	88	85	75	49	551	575	2050	1820	227	201	119	100	1834	1408
55	47	450	410	188	162	468	352	294	254	135	108	1560	1413	712	620	151	135	1110	991
...	9	4	...	5
4	1	46	38	36	26	14	3	23	24	88	126	70	69	1	...	120	116
4	1	46	38	36	26	14	3	23	24	88	126	70	69	1	...	112	84
...	4	27
...	4	5
...	46	49	104	80
...	46	49	53	39
...	51	41
...	53	59	66	30
...	53	59	26	30
...
...	35	28
...	34	28
...	1
...	320	335	23	20
...	320	335	23	20
78	74	35	28	245	212	88	85	25	15	161	173	1985	1652	153	131	5	3	1713	1278
78	74	35	28	245	212	88	85	25	15	161	173	1860	1623	153	131	5	3	1713	1278
...	125	29
...	44	66	21	22
...	21	22
...	44	66
15	15	84	38	340	284	3	...
15	15	84	38	340	284	3	...
37	32	464	428	102	122	468	252	201	183	13	11	1360	1255	294	242	28	23	979	880
...	...	14	18	14	11	39	5	8	23
37	32	450	410	102	122	468	352	187	171	13	11	1321	1250	294	242	28	33	971	857
3	2	2	20	19	7	7	3	1	41	54
...	20	19	1	...	3	1
3	2	2	6	7	41	54
3	107	83	71	43	93	127	15	9	71	61	94	53
3	1	2	1	1	4	1

TABLE XIII.

CASTE, TRIBE, RACE OR NATIONALITY.—(Continued.)

Mewar State.

CASTE, TRIBE, RACE, OR NATIONALITY.		Choti Sadri Tahsil.		Deogarh Tahsil.		Devasthan Tahsil.		Dhariawad Tahsil.		Dilwara Tahsil.		Girwa Tahsil.		Gogunda Tahsil.	
		Males.	Females.	Males.	Females.	Males.	Females.	Males.	Females.	Males.	Females.	Males.	Females.	Males.	Females.
1		37	38	39	40	41	42	43	44	45	46	47	48	49	50
Acharaj	H ...	264	293
Ahir	H ...	110	115	1	2	6	3	29	24	152	133	...	2
Bairagi	H ...	327	292	14	8	162	93	17	24	123	119	386	340	28	20
Balai	H ...	456	443	1007	824	655	719	93	78	234	216	696	631	304	309
Bambhi	H ...	22	28	31	2	51	41
Bania or Mahajan Total	...	1002	860	2215	1814	1034	948	393	379	516	542	2988	2838	610	696
Bania or Mahajan	H ...	524	415	821	613	324	347	23	36	150	187	570	538	103	153
"	J ...	478	445	1394	1201	700	601	370	343	366	355	2418	2300	507	543
"	A
Agarwal Total	...	181	219	3	9	4	5	2	...	37	21	168	155	8	39
Agarwal	H ...	181	219	3	9	4	5	2	...	37	21	168	155	8	39
"	J
"	A
Bagarwal Total	...	1	2	31	42	5	...
Bagarwal	H ...	1	2	31	42	5	...
"	J
Bijabargi Total	...	2	...	1	3	26	22	6	9	19	7	68	58
Bijabargi	H ...	2	...	1	3	6	9	19	7	68	58
"	J	26	22
Chitora Total	...	10	2	26	19
Chitora	H ...	10
"	J	2	26	19
Humar Total	36	29	187	164	157	164
Humar	H
"	J	36	29	187	164	157	164
Maheeri Total	...	182	156	446	412	283	277	2	...	59	22	305	300	5	3
Maheeri	H ...	182	156	446	412	249	253	2	...	59	22	305	300	5	3
"	J	34	24
Nagda Total	...	2	24	27	11	8
Nagda	H ...	2
"	J	24	27	11	8
Narsingpura Total	34	131	125	90	90	3	4	444	458
Narsingpura	H
"	J	34	131	125	90	90	3	4	444	458
Oswal Total	...	478	409	1734	1348	465	408	89	88	388	478	1786	1651	504	564
Oswal	H	340	147	78	85	25	127	19	13	...	21
"	J ...	478	409	1394	1201	387	323	89	88	363	351	1767	1638	504	543
Porwal Total	...	137	34	37	33	17	24	39	32	88	90
Porwal	H ...	137	34	3	4	13	23	85	90
"	J	34	29	4	1	39	32	3	...
Saraogi Total	2	3	...	4	10	12
Saraogi	H	4	10	12

TABLE XIII.

CASTE, TRIBE, RACE OR NATIONALITY.—(Continued.)

Mewar State.

Hurra Tahsil.		Jahazpur Tahsil.		Kachola-Shahpura Tahsil.		Kankroli Tahsil.		Kanor Tahsil.		Kapasin Tahsil.		Karjoli Tahsil.		Khamnor Tahsil.		Kherwara (Bhumal.)		Kotharia Tahsil.	
Males.	Females.	Males.	Females.	Males.	Females.	Males.	Females.	Males.	Females.	Males.	Females.	Males.	Females.	Males.	Females.	Males.	Females.	Males.	Females.
51	52	53	54	55	56	57	58	59	60	61	62	63	64	65	66	67	68	69	70
...	30	49
5	5	3	2	15	16	68	23	46	42	116	147	33	35
233	194	369	330	171	156	103	101	289	255	15	25	106	158	42	27	36	37
891	850	1124	1000	360	311	140	109	110	101	324	308	20	21	583	469	22	33	335	297
5	3	29	39	143	124	...	4	2
1800	1495	1675	1318	425	341	507	322	706	665	1487	1292	32	33	1128	1038	338	349	253	186
517	419	1039	840	248	201	72	104	65	33	822	738	5	2	123	95	22	23	21	19
1283	1076	636	478	177	140	235	218	641	632	665	554	27	31	1005	943	316	326	232	167
...
2	...	77	82	5	7	17	16	75	85	7	13	10	9	8	9
2	...	73	73	3	4	17	16	75	85	7	13	10	9	8	9
...	...	4	9	2	3
...
...
...
...	21	15
...	21	15
...
...	...	23	16
...	...	23	16
...
...	225	202
...	2
...	223	202
517	418	928	747	243	197	38	5	633	566	5	2	87	55	9	14	10	11
507	417	926	746	243	197	38	5	633	566	5	2	87	55	9	14	9	10
10	1	2	1	1	1
...	1	...	4
...	1	...	1
...	50	37	3
...	77	109
...
...	50	37	77	109
1269	1067	147	115	40	40	307	322	563	526	662	551	27	31	1032	970	13	15	231	166
4	1	1	...	2	...	72	104	27	27
1265	1036	146	115	38	40	235	218	563	526	662	551	27	31	1005	943	13	15	231	166
4	1	2	1	2	79	68
4	1	2	77	66
...	...	2	1	2	2
8	9	485	355	137	97	18	42	17	7	4	...
...	...	4	3	16	6	4	...

TABLE XIII.

CASTE, TRIBE, RACE OR NATIONALITY.—(Continued.)

Mewar State.

CASTE, TRIBE, RACE OR NATIONALITY.		Kotra Bhumat		Kumalgarh Tahsil.		Kurawar Tahsil.		Magra Sarara Tahsil.		Mandalgarh Tahsil.		Meja Tahsil.		Nathdwara Tahsil.		Parsoli Tahsil.	
		Males.	Females.	Males.	Females.	Males.	Females.	Males.	Females.	Males.	Females.	Males.	Females.	Males.	Females.	Males.	Females.
1		71	72	73	74	75	76	77	78	79	80	81	82	83	84	85	86
Acharaj	H	1	1
Ahir	H	12	19	6	...	30	29	1	...	4	3	3	7
Bairagi	H ...	28	29	155	129	74	65	208	210	372	351	18	21	51	69	47	26
Balai	H ...	63	83	997	923	217	183	498	315	923	514	73	56	368	335	113	101
Bambhi	H	9	13	2	3	1
Bania or Mahajan Total	...	368	330	1670	1439	778	768	2028	1918	1572	1344	344	296	735	862	94	76
Bania or Mahajan	H ...	153	132	130	149	49	51	97	...	783	716	320	277	229	421	41	22
"	J ...	215	198	1540	1290	729	717	1931	1918	789	628	24	19	506	441	53	54
"	A
Agarwal Total	...	15	16	4	8	50	...	26	18	60	46	2	3
Agarwal	H ...	15	16	4	8	50	...	26	18	48	37	2	3
"	J	12	9
"	A
Bagarwal Total	...	1
Bagarwal	H
"	J ...	1
Bijabargi Total	...	1	3
Bijabargi	H ...	1	3
"	J
Chitora Total	30	28	127	132	6	14
Chitora	H	6	14
"	J	30	28	127	132
Humar Total	3	...	196	196	175	165	43	45
Humar	H	17	175	165	43	45
"	J	3	...	179	196
Mahesri Total	...	134	112	130	149	39	39	30	...	647	595	97	75	139	323	41	22
Mahesri	H ...	134	112	130	149	39	39	30	...	647	595	97	75	139	323	41	22
"	J
Nagda Total	254	240	518	593	...	8
Nagda	H	8
"	J	254	240	518	593
Narsingpura Total	366	401	575	503
Narsingpura	H	5	4
"	J	361	397	575	503
Oswal Total	...	216	199	1429	1204	75	51	462	461	789	628	4	3	506	441	49	46
Oswal	H ...	3	1
"	J ...	213	198	1429	1204	75	51	462	461	789	628	4	3	506	441	49	46
Porwal Total	...	1	...	111	86	6	1	70	33	12	14
Porwal	H	12	14
"	J ...	1	...	111	86	6	1	70	33
Saraogi Total	98	81	8	7	4	8
Saraogi	H	98	81

TABLE XIII

CASTE, TRIBE, RACE OR NATIONALITY.—(Continued.)

Mewar State.

CASTE, TRIBE, RACE OR NATIONALITY.		Total.			Udaipur City.		Udaipur Tahsil.		Amet Tahsil.		Asin Tahsil.		Bagor Tahsil.		Banera Tahsil.	
		Persons.	Males.	Females.	Males.	Females.	Males.	Females.	Males.	Females.	Males.	Females.	Males.	Females.	Males.	Females.
1		2	3	4	5	6	7	8	9	10	11	12	13	14	15	16
Saraogi	J ...	2292	1244	1048	79	88	32	32	14	9
Bania others Total	...	659	343	316	118	112	7	9
Bania others	H ...	567	307	260	118	98	3	2
"	J ...	92	36	56	...	14	4	7
Banjara	H ...	852	404	448	5	2	2	2	10	8
Bari	H ...	1046	492	554	117	120	...	2	7	7	...	2	4	7	29	31
Bhangi Total	...	4265	2227	2038	258	243	9	3	26	30	17	7	13	23
Bhangi	H ...	4132	2148	1984	198	196	9	3	26	30	17	7	13	23
"	M ...	133	79	54	60	47
Bhat Total	...	5136	2648	2488	109	105	79	53	6	8	60	41	23	29	46	15
Bhat	H ...	5106	2627	2479	109	105	79	53	6	8	60	41	23	29	46	15
"	M ...	30	21	9
Bhil	Ani ...	118138	62447	55691	1495	1016	2464	2314	176	175	278	264	107	87	453	494
Bhisti	M ...	559	289	270	173	157	4	5	1	...	1	2	3	2
Bhoi Total	...	3371	1611	1760	540	629	37	35	8	4	3	3	22	27
Bhoi	H ...	3343	1602	1741	531	610	37	35	8	4	3	3	22	27
"	M ...	28	9	19	9	19
Bishnoi	H ...	1905	538	467	2	1
Bohra	M ...	4289	2324	1965	1175	1090	7	...	24	14	1
Bola	H ...	12455	6429	6026	48	50	5	8	117	141	11	10	213	197
Brahman	H ...	93982	48325	45657	2985	3048	1022	1076	347	314	484	487	447	456	802	696
Chakar Total	...	27924	13525	14399	626	784	39	57	216	194	217	248	132	124	507	604
Chakar	H ...	27873	13483	14390	609	784	39	57	216	194	217	248	132	124	505	601
"	M ...	32	25	7	2	3
"	J ...	19	17	2	17
Chamar	H ...	30817	15880	14937	336	317	198	190	33	51	111	114	138	123	771	698
Charan Total	...	1871	957	914	27	32	2	1	5	3	12	18	3	...	26	37
Charan	H ...	1858	950	908	20	26	2	1	5	3	12	18	3	...	26	37
"	A ...	13	7	6	7	6
Chhippa Total	...	3960	2001	1959	82	71	8	4	10	12	43	40	14	12	84	105
Chhippa	H ...	3353	1706	1647	46	35	7	4	10	12	40	36	14	12	54	39
"	M ...	607	295	312	36	36	1	3	4	30	66
Dakote	H ...	3258	1677	1581	55	55	21	44	4	5	35	31	19	17	27	18
Dangi	H ...	28317	14468	13849	49	49	1618	1461	207	14	2	...	6	8
Darzi Total	...	5763	2940	2823	270	236	35	31	28	21	16	13	21	23	51	50
Darzi	H ...	5760	2937	2823	270	236	35	31	28	21	16	13	21	23	51	50
"	M ...	3	3
Dhadi Total	...	768	399	369	3	6	2	...
Dhadi	H ...	661	348	313	3	6
"	M ...	107	51	56	2	...
Dhakar	H ...	19059	9991	9068	...	4	16	14	4	1
Dhobi	H ...	3623	1848	1775	188	207	8	5	16	17	32	21	22	31
Dholi Total	...	6984	3567	3417	90	124	40	32	38	49	52	64	49	44	99	112
Dholi	H ...	6974	3562	3412	85	119	40	32	38	49	52	64	49	44	99	112

TABLE XIII.

CASTE, TRIBE, RACE OR NATIONALITY.—(Continued.)

Mewar State.

Bansi Tahsil.		Bari Sadri Tahsil.		Bedla Tahsil.		Bednor Tahsil.		Begun Tahsil.		Bhainsrorgarh Tahsil.		Bhilwara Tahsil.		Bhindar Tahsil.		Bijoli Tahsil.		Chitor Tahsil.	
Males.	Females.	Males.	Females.	Males.	Females.	Males.	Females.	Males.	Females.	Males.	Females.	Males.	Females.	Males.	Females.	Males.	Females.	Males.	Females.
17	18	19	20	21	22	23	24	25	26	27	28	29	30	31	32	33	34	35	36
...	107	83	70	41	92	126	11	8	71	61	94	53
...	...	6	6	4	3	2	1	45	41	28	13	7	1
...	...	6	6	4	3	2	1	45	41	6	5	7	1
...	22	8
...	...	4	...	4	3	3	3	2	1	22	25
...	...	1	1	9	17	25	35	4	5	4	4	16	25	14	12
7	13	19	11	57	49	60	76	49	40	28	27	252	222	49	51	29	15	241	185
7	13	19	11	57	49	60	76	44	38	28	27	252	222	49	51	17	14	241	185
...	5	2	12	1
6	10	77	76	19	25	40	39	66	60	21	17	164	218	14	16	64	46	275	159
6	10	77	76	19	25	40	39	65	60	21	17	153	218	14	16	64	46	275	159
...	1	11
1232	1153	1043	975	229	229	429	438	262	237	725	784	764	717	126	99	338	362	1321	1047
4	4	5	11	1	...
...	...	31	38	52	15	9	8	33	31	33	48	189	174
...	...	31	38	52	15	9	8	33	31	36	48	189	174
...
6	3	177	134	535	466
24	23	58	60	277	292	23	21	202	181	13	2	28	12	166	143	4	...	16	8
167	206	301	277	650	592	353	377	618	610	18	27	430	385	111	139	58	70	838	687
105	136	160	197	246	233	197	226	281	350	218	193	1366	1371	251	285	152	180	1051	1154
105	136	158	197	246	233	197	226	281	350	218	193	1366	1371	251	285	152	180	1051	1154
...	...	2
...
120	106	330	302	131	156	73	63	455	479	1033	971	303	303	12	11	1346	1301
...	...	20	16	7	8	4	4	5	...	5	3	40	34	11	12	119	122
...	...	20	16	7	8	4	4	5	...	5	3	40	34	11	12	119	122
...
...	73	76	17	24	76	79	374	362	22	18	6	8	182	165
...	73	76	17	24	69	71	365	355	21	17	6	8	181	165
...	7	8	9	7	1	1	1	...
5	8	26	34	19	21	45	44	12	16	6	4	111	97	3	2	5	6	145	122
2	2	86	51	356	313	1	124	62	496	478
10	6	62	57	4	3	19	10	43	43	58	60	149	138	57	59	16	8	213	185
10	6	62	57	4	3	19	10	42	43	58	60	149	138	57	59	16	8	213	185
...	1
...	3	8	14	2	2	2	...
...	2	2
...	3	6	12	2	2	2	...
...	...	292	301	71	76	2137	1884	810	802	5	1094	1024	1777	1802
6	7	11	14	27	19	24	19	29	24	16	19	205	245	25	29	18	24	190	160
23	33	39	31	61	46	88	92	33	39	38	33	333	291	50	58	7	14	469	245
23	33	39	31	61	46	88	92	33	39	38	33	333	291	50	58	7	14	469	245

TABLE XIII.

CASTE, TRIBE, RACE, OR NATIONALITY.—(Continued.)

Mewar State.

CASTE, TRIBE, RACE OR NATIONALITY.		Choti Sadri Tahsil.		Deogarh Tahsil.		Devasthan Tahsil.		Dhariavad Tahsil.		Dilwara Tahsil.		Girwa Tahsil.		Gogunda Tahsil.	
		Males.	Females.	Males.	Females.	Males.	Females.	Males.	Females.	Males.	Females.	Males.	Females.	Males.	Females.
1		37	38	39	40	41	42	43	44	45	46	47	48	49	50
Saraogi	J	2	3
Bania others Total	...	9	4	10	10
Bania others	H ...	9	4	10	10
"	J
Banjara	H ...	1	3	4	2	121	147	1	...	15	16
Bari	H	30	63	2	3	3	...	2	1
Bhangi Total	...	50	54	89	47	26	16	10	10	23	33	23	24	9	10
Bhangi	H ...	50	54	89	47	26	16	10	10	23	33	23	24	9	10
"	M
Bhat Total	...	69	89	12	16	88	73	15	11	30	40	68	54	28	22
Bhat	H ...	69	89	12	16	88	73	15	11	20	40	68	54	28	22
"	M
Bhil	Ani ...	312	324	370	356	1339	1327	3900	3505	968	893	2038	2280	685	672
Bhisti	M ...	12	14	8	5
Bhoi Total	...	21	19	2	...	18	12	5	2	50	55	19	13	31	37
Bhoi	H ...	21	19	2	...	18	12	5	2	50	55	19	13	31	37
"	M
Bishnoi	H
Bohra	M ...	131	123	7	5	10	52	47	3	3
Bola	H ...	163	150	459	384	181	229	3	...	102	96
Brahman	H ...	1201	1198	778	797	1127	1227	79	50	462	450	2950	2547	126	93
Chakar Total	...	258	314	521	518	93	77	159	218	315	145	427	396	188	191
Chakar	H ...	258	314	521	518	93	77	159	218	315	145	426	396	188	191
"	M	1
"	J
Charnar	H ...	1277	1143	80	92	209	196	105	86	1676	1574
Charan Total	...	30	29	17	20	4	3	2	1	22	32	132	127
Charan	H ...	30	29	17	20	4	3	2	1	22	32	132	127
"	A
Chhippa Total	...	7	10	53	54	3	2	22	21
Chhippa	H ...	7	10	48	50	3	2	22	18
"	M	5	4	3
Dakoto	H ...	36	40	20	20	65	61	17	22	16	11	145	133	30	21
Dangi	H ...	156	171	723	703	89	107	971	859	3160	3142	45	35
Darzi Total	...	138	149	39	25	58	48	17	16	35	40	250	241	4	2
Darzi	H ...	138	149	39	25	58	48	17	16	35	40	250	241	4	2
"	M
Dhadi Total	...	2	6	306	265	9	12
Dhadi	H ...	1	6	306	265
"	M ...	1	9	12
Dhakar	H ...	493	483	18	15	3	...	76	64
Dhobi	H ...	73	85	48	43	9	7	...	1	19	22
Dholi Total	...	97	118	98	78	89	73	23	20	70	49	197	146	17	15
Dholi	H ...	97	118	98	78	89	73	23	20	70	49	197	146	17	15

TABLE XIII.

CASTE, TRIBE, RACE OR NATIONALITY.—(Continued.)

Mewar State.

Hurra Tahsil.		Jahazpur Tahsil.		Kachola (Shahpura) Tahsil.		Kankroli Tahsil.		Kamor Tahsil.		Kapasin Tahsil.		Karjoli Tahsil.		Khamnor Tahsil.		Kherwara Bhumat.		Kotharia Tahsil.	
Males.	Females.	Males.	Females.	Males.	Females.	Males.	Females.	Males.	Females.	Males.	Females.	Males.	Females.	Males.	Females.	Males.	Females.	Males.	Females.
51	52	53	54	55	56	57	58	59	60	61	62	63	64	65	66	67	68	69	70
8	9	482	352	137	97	18	42	1	1
...	...	12	9	20	37	1
...	...	12	2	10	10	1
...	10	27
...	...	26	46	25	13	70	72	4	...	26	32	6	3
...	1	1	10	7	17	19
51	77	80	88	3	2	53	39	83	93	5	11	15	8	12	8
51	77	78	86	3	2	53	39	83	93	5	11	15	8	12	8
...	...	2	2
185	175	56	70	131	112	25	10	44	33	7	6	27	21
184	172	56	70	131	112	25	10	44	33	7	6	27	21
1	3
923	969	5029	4093	301	279	137	106	935	813	681	609	100	120	1164	976	5985	4898	288	259
1	...	6	7	6	4	24	20
8	79	11	35	47	48	32	28	1	1
8	79	11	35	47	48	32	28	1	1
...
...
...	...	14	4	23	13	70	77	18	20	5	...	24	...	5	5
45	28	1041	918	130	...	114	123	27	37	106	97
1423	1353	1711	1553	562	477	391	392	554	514	1462	1358	116	114	1256	1152	389	372	380	369
639	625	636	701	226	223	269	312	147	166	33	31	121	134	156	130	330	297
639	625	636	701	226	223	269	312	147	166	33	31	121	134	156	130	330	297
...
...
552	520	558	434	313	289	88	82	258	235	749	766	56	63	16	8	389	284	49	49
33	23	48	46	5	54	44	34	39	2	2
33	23	48	46	5	54	44	34	39	2	2
...
147	114	75	83	11	7	74	76	22	17	58	48	1
147	114	75	83	11	7	74	76	19	15	51	42	1
...	3	2	7	6
62	61	20	24	12	13	11	18	99	105	1	1	47	51	7	4	3	3
...	184	210	14	12	85	84	49	53	243	248
148	131	59	77	35	27	26	22	79	77	2	6	54	58	48	58	28	22
146	131	59	77	35	27	26	22	79	77	2	6	54	58	48	58	28	22
2
10	6	2	1
2	4	1
8	3	2
...	...	1359	1298	384	345	1	1	1
181	79	84	79	12	17	20	28	21	21	118	132	1	2	7	8	17	10	12	9
201	185	106	125	51	37	7	7	51	59	125	137	12	8	53	52	16	19	27	28
201	185	106	125	51	37	7	7	51	59	125	137	12	8	53	52	16	19	27	28

TABLE XHI.

CASTE, TRIBE, RACE OR NATIONALITY.—(Continued.)

Mewar State.

CASTE, TRIBE, RACE OR NATIONALITY.		Kotra Bhumat.		Kumalgarkh Tahsil.		Kurebar Tahsil.		Magra (Sarara) Tahsil.		Mandalgarh Tahsil.		Meja Tahsil.		Nathdwara Tahsil.		Parsoli Tahsil.	
		Males.	Females.	Males.	Females.	Males.	Females.	Males.	Females.	Males.	Females.	Males.	Females.	Males.	Females.	Males.	Females.
1		71	72	73	74	75	76	77	78	79	80	81	82	83	84	85	86
Saraogi	J	8	7	4	8
Bania others Total	1	39	36
Bania others	H	1	39	36
"	J
Banjara	H	2	1	...	29	28	1	5
Bari	H	3	2	25	18	2	4	...	11
Bhangi Total	...	2	3	27	23	18	19	21	52	112	96	74	85	14	13
Bhangi	H ...	2	3	27	23	18	19	21	52	112	96	74	85	14	13
"	M
Bhat Total	41	37	12	16	71	61	156	155	2	1	13	6	2	1
Bhat	H	41	37	12	16	71	61	156	155	2	1	7	1	2	1
"	M	6	5
Bhil	Ani ...	6339	5691	1810	1646	196	224	9365	8091	656	526	92	66	663	606	42	28
Bhisti	M ...	3	3	1	...	15	6	2	3	9	13	2	3
Bhoi Total	...	14	7	24	13	25	30	93	100	6	6	13	16
Bhoi	H ...	14	7	24	13	25	30	93	100	6	6	13	16
"	M
Bishnoi	H
Bohra	M ...	7	6	15	2	44	1	42	32	116	95
Bela	H	4	115	79	26	41	439	402	25	34	60	54	21	24
Brahman	H ...	165	151	938	1117	376	415	1914	1874	2101	1909	161	162	1556	1329	96	97
Chakar Total	...	38	61	333	277	165	216	378	503	577	636	69	77	71	54	47	65
Chakar	H ...	38	61	333	277	165	216	376	502	577	636	69	77	69	52	47	63
"	M	2	1	2	2
"	J	2
Chamar	H ...	263	190	2	2	319	282	749	767	510	446	62	59	176	140	32	24
Charan Total	...	5	2	18	25	1	5	7	13	19	9	13	20	39	25
Charan	H ...	5	2	18	25	1	5	7	13	19	9	13	20	39	25
"	A
Chhippa Total	16	30	9	7	99	106	2	1	30	16	2	3
Chhippa	H	16	30	9	7	99	106	2	1	5	3	2	3
"	M	25	13
Dakote	H ...	8	5	27	28	36	5	59	60	43	31	22	22	23	17	2	...
Dangi	H ...	75	42	826	782	2757	2624	15	11	...	1	19	116
Darzi Total	...	21	23	122	139	37	43	122	124	60	58	4	7	93	81	4	6
Darzi	H ...	21	23	122	139	37	43	122	124	60	58	4	7	93	81	4	6
"	M
Dhadi Total	26	32	3	2	...	1
Dhadi	H	26	32	3	2
"	M	1
Dhakar	H	3	...	1220	789	4	2	153	127
Dhobi	H ...	4	7	14	20	11	18	10	10	75	67	12	7	57	72	16	11
Dholi Total	...	25	19	86	133	54	55	110	88	65	69	18	17	49	37	25	14
Dholi	H	25	19	86	133	54	55	110	88	65	69	18	17	49	37	25	14

TABLE XIII.

CASTE, TRIBE, RACE OR NATIONALITY.—(Continued.)

Mewar State.

<i>Rajnagar Tahsil.</i>		<i>Rasmi Tahsil.</i>		<i>Sahran Tahsil.</i>		<i>Salumbar Tahsil.</i>		<i>Sayra Tahsil.</i>		<i>Sheopur (Fatehgarh) Tahsil.</i>		<i>Shivrati Tahsil.</i>		<i>Sirdargarh Tahsil.</i>	
Males.	Females.	Males.	Females.	Males.	Females.	Males.	Females.	Males.	Females.	Males.	Females.	Males.	Females.	Males.	Females.
87	88	89	90	91	92	93	94	95	96	97	98	99	100	101	102
...	...	14	28
...	...	12	17	20	24	2
...	...	12	17	20	24	2
...
...	...	17	23	5	6	2	2	1	3
...	157	147	10	10
17	15	36	41	185	111	50	58	9	...	3	3	10	4
17	15	36	41	185	111	50	56	9	...	3	3	10	4
...	2
142	138	115	111	82	155	59	59	47	58	48	28	4	3
142	138	113	110	82	155	59	59	47	58	48	38	4	3
...	...	2	1
696	597	504	406	898	838	3349	3050	933	826	17	14	169	163	61	49
...	2	2	...	2	...	4	9
...	...	2	2	44	39	184	207
...	...	2	2	44	39	184	207
...
...	1
7	7	1	1	5	...	102	114
157	132	246	295	430	525	10	13	2	85	71
2297	2011	1370	1312	2806	2627	1382	1572	1059	826	8	6	337	274	112	95
235	111	177	249	704	712	269	386	68	114	6	4	2	3	104	127
235	111	177	249	703	711	254	386	68	114	6	4	2	3	104	127
...	1	1	15
...
85	70	646	633	649	705	488	504	1	108	91	23	18
...	...	6	2	146	113	5	6	27	36	1	2	1	...
...	...	6	2	146	113	5	6	27	36	1	2	1	...
...
4	5	110	123	210	199	26	20	8	9	8	12	13	20
4	5	97	113	65	56	25	17	8	9	...	6	13	20
...	...	13	10	145	143	1	3	8	6
18	22	35	22	121	111	95	92	22	26	30	34	7	4
...	8	14	1899	2003	30	10	174	183
53	57	48	50	135	119	109	107	40	50	1	1	7	2	12	14
53	57	48	50	135	119	109	107	40	50	1	1	7	2	12	14
...
4	5	...	2	8	17	4	3
...
4	5	...	2	8	17	4	3
...	30	36	40
25	18	51	57	88	73	37	23	4	5	4	3
64	49	129	103	280	242	57	65	54	51	5	8	13	21	8	4
64	49	129	103	280	242	57	65	54	51	5	8	13	21	8	4

TABLE XIII.

CASTE, TRIBE, RACE OR NATIONALITY.—(Continued.)

Mewar State.

CASTE, TRIBE, RACE OR NATIONALITY.		Total.			Udaipur City.		Udaipur Tahsil.		Amel Tahsil.		Asin Tahsil.		Bagor Tahsil.		Banera Tahsil.	
		Persons.	Males.	Females.	Males.	Females.	Males.	Females.	Males.	Females.	Males.	Females.	Males.	Females.	Males.	Females.
1		2	3	4	5	6	7	8	9	10	11	12	13	14	15	16
Dholi	M ...	10	5	5	5	5
Dhunia Total	...	2403	1222	1181	34	34	...	1	11	8	17	18	8	8	60	69
Dhunia	H ...	107	62	45	2	3
"	M ...	2296	1160	1136	34	34	...	1	11	8	17	18	6	5	60	69
Fakir	M ...	1038	573	465	64	46	6	3	12	12	8	8	40	36
Gadri	H ...	32648	16757	15889	52	60	323	350	135	119	107	112	303	274	697	634
Ghancha	H ...	610	270	340	62	67	23	15
Gosain	H ...	6052	3271	2781	84	81	40	28	8	5	15	16	27	33	31	22
Gujar	H ...	49984	26392	23592	349	284	80	41	196	153	815	1022	112	91	1261	1090
Janwa	H ...	2346	1232	1114
Jat	H ...	58314	29884	28430	81	65	13	...	342	337	378	389	556	525	1387	1188
Kahar	H ...	1130	597	533
Kalal	H ...	9855	5035	4820	280	211	163	175	15	12	88	77	25	14	53	42
Kayastha Total	...	1337	686	651	371	427	2	3	...	4	...	3	8
Kayastha	H ...	1335	684	651	371	427	2	3	...	4	...	3	8
"	A ...	2	2
Kharol	H ...	2160	1092	1068	9	6	12	25	30	25	104	78
Khati	H ...	18225	9569	8656	464	419	218	89	71	48	134	94	119	107	163	205
Khatik	H ...	8251	4292	3959	190	209	54	52	65	58	97	68	41	49	81	85
Khatri Total	...	1232	634	598	135	130	2	3	4	7	7	3	2
Khatri	H ...	816	418	398	117	106	2	3	4	3	1	3	2
"	J ...	416	216	200	18	24	4	6
Kir	H ...	3866	2019	1847	10	9	10	13	11	7	18	23
Koli	H ...	773	424	349	88	46	4	4	36	20	32	4
Kumbhar	H ...	31659	15832	15827	536	573	180	214	185	177	577	560	91	75	467	449
Kunbi	H ...	2049	1073	976	7	4	6	5	4	3
Lakhera Total	...	2362	1264	1098	42	46	19	7	20	19	21	22	9	13	18	16
Lakhera	H ...	2324	1232	1092	42	46	19	7	20	19	21	22	9	13	18	16
"	M ...	38	32	6
Lodha	H ...	586	341	245	7	5	7	10
Lohar Total	...	12248	6272	5976	174	146	123	110	47	38	60	57	66	56	240	242
Lohar	H ...	12215	6247	5968	166	142	123	110	47	38	60	57	66	56	237	242
"	M ...	33	25	8	8	4	3	...
Mali	H ...	15589	7810	7779	354	527	31	28	31	42	136	63	108	113	580	630
Meo	M ...	550	301	249	45	44	23	26	1	2	2	2
Mer	H ...	1291	690	601	1	...
Mina Total	...	17897	9592	8305	84	46	267	219	26	18	23	18
Mina	H ...	1921	1081	840	84	46
"	Ani ...	15976	8511	7465	267	219	26	18	23	18
Mochi Total	...	1984	1001	983	214	240	31	21	15	13	20	20	6	9
Mochi	H ...	1772	898	874	176	191	31	21	13	12	20	20	6	9
"	M ...	212	103	109	38	49	2	1

TABLE XIII.

CASTE, TRIBE, RACE OR NATIONALITY.—(Continued.)

Mewar State.

Bansi Tahsil.		Bari Sadri Tahsil.		Bedla Tahsil.		Bednor Tahsil.		Begun Tahsil.		Bhainsror-gark Tahsil.		Bhilwara Tahsil.		Bhindar Tahsil.		Bijoli Tahsil.		Chitor Tahsil.	
Males.	Females.	Males.	Females.	Males.	Females.	Males.	Females.	Males.	Females.	Males.	Females.	Males.	Females.	Males.	Females.	Males.	Females.	Males.	Females.
17	18	19	20	21	22	23	24	25	26	27	28	29	30	31	32	33	34	35	36
...
6	2	14	32	10	10	67	56	71	58	139	85	75	101	3
6	2	14	32	10	10	14	7	2	3	5	3
...	53	49	69	55	134	85	75	101
...	...	11	7	22	23	9	...	63	40	16	12	2	2
104	92	145	135	295	263	2	2	14	23	1876	1627	364	347	1301	1578
4	2	15	15	2	2	...	3	27	28	8	3	18	17
29	21	29	20	210	146	42	26	26	18	326	377	205	170	35	34	50	35	340	280
42	33	169	157	431	421	1738	1340	251	229	1	...	2508	2222	29	24	211	180	1640	1447
177	148	8	8	2	1	3	4	3
35	40	64	51	852	637	708	556	16	16	3321	3090	753	708	4	7	2838	2748
...	33	32	141	116	23	18
62	63	39	36	24	14	223	197	76	60	15	19	209	198	33	35	18	18	238	203
...	3	2	6	6	1	3	7	4	46	52	5	...	7	10	42	30
...	3	2	6	6	1	3	7	4	46	52	5	...	7	10	42	30
...
3	1	5	11	39	27	68	55	178	172	22	17	18	44
62	68	69	56	55	44	180	155	84	82	111	116	599	572	109	120	82	70	783	587
44	17	10	5	22	17	45	52	58	57	14	25	509	432	86	72	38	36	357	333
...	3	6	5	10	7	4	5	27	23	15	6	17	37
...	3	10	7	4	5	27	23	2	17	37
...	...	6	5	13	6
...	...	2	1	9	6	13	8	36	29	376	361	34	39	178	198
...	15	12	1	1	165	192	49	55	3	1
46	39	164	166	107	88	205	243	111	114	125	130	1320	1209	169	152	61	63	1155	1090
20	16	3	6	1	92	57
3	2	15	6	6	3	16	24	10	14	172	93	17	13	11	5	98	80
3	2	15	6	6	3	16	24	10	14	140	87	17	13	11	5	98	80
...	32	6
...	12	12	198	116
21	28	63	77	29	27	112	106	37	32	15	17	267	288	109	103	21	39	368	356
21	28	63	77	29	27	112	106	37	32	15	17	266	288	109	103	21	39	360	352
...	1	8	4
11	9	34	32	139	139	140	103	83	77	237	216	1218	1245	62	67	48	71	462	436
...	...	3	3	1	1	50	15	1	8	10
...	12	13	2	1	10
13	7	68	62	38	42	202	147	86	70	393	348	131	113	641	583
13	7	1	6	7	2	3
...	67	62	38	42	196	140	84	67	393	348	131	113	641	586
...	...	22	24	13	6	12	9	1	1	90	160	22	27	42	39
...	...	22	24	13	6	12	9	1	1	55	68	22	27	41	39
...	35	32	1	...

TABLE XIII.

CASTE, TRIBE, RACE OR NATIONALITY.—(Continued.)

Mewar State.

CASTE, TRIBE, RACE OR NATIONALITY.		Kotra Buhmat		Kumalgarh Tahsil.		Kurabar Tahsil.		Magra(Sarara) Tahsil.		Mandalgarh Tahsil.		Meja Tahsil		Nathdwara Tahsil.		Parasli Tahsil.	
		Males.	Females.	Males.	Females.	Males.	Females.	Males.	Females.	Males.	Females.	Males.	Females.	Males.	Females.	Males.	Females.
1		71	72	73	74	75	76	77	78	79	80	81	82	83	84	85	86
Dholi	M
Dhunia Total	4	8	15	13	5	6	25	22	16	20	7	9
Dhunia	H	1	1	4	...
"	M	3	7	15	13	5	6	25	22	16	20	3	9
Fakir	M	2	1	10	5	14	4	37	25	4	9	5	2
Gadri	H ...	41	18	33	22	125	144	222	294	375	341	113	122	336	305	24	21
Ghancha	H ...	1	8	5	5	10	11	11
Gosain	H ...	20	27	61	21	51	23	85	78	72	58	18	20	21	17	6	1
Gujar	H ...	2	6	485	304	12	10	30	11	1455	1285	118	89	484	437	358	290
Janwa	H	3
Jat	H ...	4	11	7	4	52	32	3	...	1304	1257	228	265	143	119
Kahar	H	343	320
Kalal	H ...	63	88	86	67	50	75	625	685	89	73	13	9	7	16	3	3
Kayastha Total	...	1	1	2	4	12	6	12	7	10	6	8	6	1	...
Kayastha	H ...	1	1	2	4	12	6	12	7	10	6	8	6	1	...
"	A
Kharol	H	3	1	2	...	21	15	2	...	32	45	...	1
Khati	H ...	61	76	273	175	285	260	440	450	161	129	35	29	201	193	41	29
Khatik	H ...	19	16	105	97	50	56	22	11	18	13	14	20	41	36	11	7
Khatri Total	...	1	1	1	11	2	18	40
Khatri	H ...	1	11	2	18	40
"	J	1	1
Kir	H	2	...	3	1	28	25	100	98	42	42	14	10	1	...
Koli	H
Kumbhar	H ...	137	121	396	657	116	114	570	586	321	399	52	46	313	300	73	68
Kunbi	H	6	7
Lakhera Total	...	20	29	25	24	11	8	51	52	75	63	2	...	14	15	2	4
Lakhera	H ...	20	29	25	24	11	8	51	52	75	63	2	...	14	15	2	4
"	M
Lodha	H ...	1	8	55	64
Lohar Total	...	107	107	151	117	109	104	427	475	110	107	23	35	95	92	13	10
Lohar	H ...	107	107	151	117	109	104	427	475	110	107	23	35	95	92	13	10
"	M
Mali	H ...	24	19	20	23	25	18	30	41	383	381	82	70	263	250	14	13
Meo	M ...	3	7	5	1	27	18	7	5	7	7	1	...
Mer	H
Mina Total	...	52	49	5	3	778	659	3	...	553	506	7	...	66	64
Mina	H ...	10	6	5	3	3	...	528	418	7
"	Ani ...	42	43	778	659	25	88	66	64
Mochi Total	...	8	11	18	23	1	...	1	1	15	14	20	22	2	2
Mochi	H ...	8	11	18	23	1	...	1	1	15	14	20	22	2	2
"	M

TABLE XIII.

CASTE, TRIBE, RACE OR NATIONALITY.—(Continued.)

Mewar State.

CASTE, TRIBE, RACE OR NATIONALITY.		Total.			Udaipur City.		Udaipur Tahsil.		Amet Tahsil.		Asin Tahsil.		Bagor Tahsil.		Banera Tahsil.	
		Persons.	Males.	Females.	Males.	Females.	Males.	Females.	Males.	Females.	Males.	Females.	Males.	Females.	Males.	Females.
1		2	3	4	5	6	7	8	9	10	11	12	13	14	15	16
Moghal	M ...	882	465	417	94	114	16	5	1	5	1	...	6	5
Moghia	H ...	952	531	421	4	6	52	37
Nai Total	...	15007	7704	7303	321	342	105	114	90	86	124	87	72	69	222	203
Nai	H ...	15002	7700	7302	317	341	105	114	90	86	124	87	72	69	222	203
"	M ...	5	4	1	4	1
Nath	H ...	2053	1172	881	29	33	3	1	40	30	...	1	9	1
Nayak Total	...	3097	1731	1366	23	14	78	61	21	26	8	5
Nayak	H ...	3089	1726	1363	18	13	78	61	21	26	8	5
"	M ...	8	5	3	5	1
Nilgar	M ...	725	372	353	7	4	3	6	12	5
Od	H ...	1979	991	988	107	104	13	16	1	1	4	...	17	21	32	24
Patel	H ...	2375	1140	1235
Pathan	M ...	10194	5492	4702	842	1003	81	44	19	25	91	42	15	15	150	103
Rabari	H ...	7599	3779	3720	42	...	36	53	12	15	89	90	18	6	58	73
Raigar	H ...	2824	1466	1358	122	97	89	99
Rajput Total	...	91837	50350	41487	1812	1344	1221	1074	649	473	463	431	214	167	711	508
Rajput	H ...	91676	50255	41421	1812	1344	1221	1074	649	473	463	431	214	167	711	508
"	M ...	161	95	66
Rawat	H ...	4002	2211	1791	16	7	51	44	91	77	1	...	15	12	14	11
Sadh, Sadhu, Sidh, etc., Total...		6542	3859	2683	290	197	39	4	85	42	101	73	2	1	45	46
Sadh, Sadhu, Sidh, etc. H ...		6444	3809	2635	290	183	39	4	85	42	101	73	2	1	45	46
"	J ...	98	50	48	...	14
Saiyad	M ...	1757	941	816	223	214	6	...	4	2	8	7	27	32
Sansi	H ...	754	424	330	2	3	5	1	5	2	19	15	...	3	12	10
Savag	H ...	1733	897	836	3	10	2	9	39	30
Shekh	M ...	12065	6458	5607	1539	1414	128	99	27	19	58	75	25	38	83	61
Sindhi	M ...	740	417	323	38	62	2	5	11	7	7	10
Sonar	H ...	6777	3569	3208	330	379	30	29	43	36	50	42	32	32	43	43
Tamboli	H ...	566	300	266	17	32	1	1	...	2	8	3	13	9
Teli Total	...	12616	66409	6207	307	325	87	103	134	127	87	80	76	79	251	264
Teli	H ...	12592	6395	6197	298	319	87	103	134	127	87	80	76	79	251	264
"	M ...	24	14	10	9	6
Other Castes Total	...	10616	5817	4799	1082	977	187	167	71	54	47	27	27	18	192	176
Other Castes	H ...	7013	3827	3186	487	488	180	166	52	40	34	17	26	17	63	51
"	M ...	3107	1634	1473	421	411	6	...	18	14	12	10	1	1	127	125
"	J ...	200	159	41	45	17	1
"	P ...	12	6	6	5	2
"	S ...	41	24	17	12	11
Christian	...	243	167	76	112	48	1	1	1	2	...

TABLE XIII.

CASTE, TRIBE, RACE OR NATIONALITY.—(Continued.)

Mewar State.

Bansi Tahsil.		Bari Sadri Tahsil.		Bedla Total.		Bednor Total.		Begun Tahsil.		Bhainsror-garh Tahsil.		Bhilwara Tahsil.		Bhindar Tahsil.		Bgoli Tahsil.		Chitor Tahsil.	
Males.	Females.	Males.	Females.	Males.	Females.	Males.	Females.	Males.	Females.	Males.	Females.	Males.	Females.	Males.	Females.	Males.	Females.	Males.	Females.
17	18	19	20	21	22	23	24	25	26	27	28	29	30	31	32	33	34	35	36
...	36	25	3	2	20	59	44	3	6	6	1
7	6	67	53	9	...	42	39	70	53
20	25	70	60	62	59	157	142	109	119	111	102	735	681	85	83	70	76	611	547
20	25	70	60	62	59	157	142	109	119	111	102	735	681	85	83	70	76	611	547
...
5	1	21	17	37	29	62	51	36	23	32	...	114	83	...	10	6	5	102	112
8	14	11	8	149	114	4	5	7	7	219	152	17	16	13	18	242	164
8	14	11	8	149	114	4	5	7	7	219	152	17	16	13	18	242	164
...
...	5	5	41	38	1	3	40	47	3	2	5	...
1	12	13	12	5	5	6	14	19	18	53	46	12	12	21	21	23	1
...
36	25	34	33	37	21	42	42	66	71	61	35	649	525	72	90	9	14	431	376
2	...	45	70	131	119	69	66	44	38	99	103	221	180	19	16	5	1	143	168
...	68	73	74	95
140	112	551	500	538	377	393	320	110	110	250	260	1600	1250	348	250	120	97	2014	1587
140	112	551	500	538	377	312	260	110	110	250	260	1592	1250	348	250	120	97	2014	1587
...	81	61	8
9	3	2	2	35	29	957	737	1	70	42	45	53	76	76
12	2	18	14	33	16	164	123	4	2	15	7	235	136	72	47	9	3	16	10
12	2	18	6	33	16	164	123	4	2	15	7	230	136	37	22	9	3	16	10
...	8	5	...	35	25
5	2	22	17	37	30	1	1	...	2	8	66	7	4	16	10	168	138
4	5	3	4	2	18	19	15	14
...	3	10	18	2	24	12	9	21	22	138	90	12	13	1	...	72	57
8	4	41	40	39	22	48	55	11	10	9	6	1009	835	22	14	31	33	803	798
3	2	3	6	7	5	4	3	57	6
7	4	43	31	39	32	37	46	52	50	53	49	335	363	43	62	22	23	446	249
...	1	1	2	5	3	4	3	8	8	55	37	5	2	1	3	17	17
10	16	71	72	127	113	78	70	72	75	67	61	523	508	59	74	25	23	344	375
10	16	71	72	127	113	78	70	72	75	67	61	523	508	59	74	25	23	344	375
...
30	14	54	43	114	108	74	68	251	219	41	39	387	354	33	33	31	42	142	108
30	14	40	25	111	106	67	64	66	64	41	39	248	253	24	18	29	40	115	94
...	...	14	18	3	4	181	155	94	89	9	15	2	2	15	13
...	4	37	6	6	...
...	1	4
...	1	...
...	3	2	4	7	2	5	1

TABLE XIII.

CASTE, TRIBE, RACE OR NATIONALITY.—(Continued.)

Mewar State.

CASTE, TRIBE, RACE OR NATIONALITY.		Choti Sadri Tahsil.		Deogarh Tahsil.		Devasthan Tahsil.		Dhariavadi Tahsil.		Dilwara Tahsil.		Girwa Tahsil.		Gogunda Tahsil.	
		Males.	Females.	Males.	Females.	Males.	Females.	Males.	Females.	Males.	Females.	Males.	Females.	Males.	Females.
1		37	38	39	40	41	42	43	44	45	46	47	48	49	50
Moghal	M ...	3	2	5	5	20	6	6	4
Moghia	H ...	116	142	4	4	21	12
Nai Total	...	219	264	238	208	197	193	18	12	98	98	315	408	34	43
Nai	H ...	219	264	238	208	197	193	18	12	98	98	315	408	34	43
Nath	M
	H ...	82	83	17	...	3	1	66	...	17	17
Nayak Total	...	78	67	21	20	15	17	24	33	9	8	6	4	8	13
Nayak	H ...	78	67	21	20	15	17	24	33	9	8	6	4	8	13
"	M
Nilgar	M	28	25	2	3	4	3
Od	H ...	21	21	232	266	43	42	11	2	102	97	2	1
Patel	H ...	4
Pathan	M ...	211	155	168	149	29	24	33	18	73	56	271	162	25	21
Rabari	H ...	19	13	303	326	95	73	8	1	402	391	180	153
Raigar	H ...	13	...	274	251	2	2	260	235
Rajput Total	...	889	1004	1264	908	2327	1590	114	85	1656	1684	2144	1625	849	752
Rajput	H ...	889	1004	1264	908	2327	1590	114	85	1656	1684	2144	1625	849	752
"	M
Rawat	H ...	2	...	8	2	4	3	3	4	33	29
Sadh, Sadhu, Sidh, etc., Total	...	16	6	485	41	15	6	12	14	19	22	70	29	1	...
Sadb, Sadhu, Sidh, etc.	H ...	16	6	485	41	15	6	12	14	19	22	70	29	1	...
"	J
Saiyad	M ...	51	45	30	25	5	3	23	17
Sansi	H ...	15	20	29	30	6	3	1	2
Savag	H ...	1	1	100	51	4	2	...
Shekh	M ...	119	131	161	128	39	25	2	1	95	88	119	103	27	20
Sindhi	M ...	18	3	1	44	38	16	15
Sonar	H ...	82	86	26	27	129	92	14	14	20	31	158	138	35	22
Tamboli	H ...	27	31	3	3	2	...	22	17	2	3
Teli Total	...	302	304	156	130	163	197	1	...	110	103	347	322	241	237
Teli	H ...	302	304	156	130	163	197	1	...	110	103	347	322	241	237
"	M
Other Castes Total	...	265	225	45	54	55	58	29	24	64	32	236	194	37	19
Other Castes	H ...	237	215	41	51	55	58	22	14	63	32	178	149	37	19
"	M ...	28	10	4	3	7	10	1	...	52	38
"	J
"	P
"	S
Christian	6	7

TABLE XIII.

CASTE, TRIBE, RACE OR NATIONALITY.—(Continued.)

Mewar State.

Hurra Tahsil.		Jahazpur Tahsil.		Kachola (Shahpura.)		Kankroli Tahsil.		Kanor Tahsil.		Kapasin Tahsil.		Karjali Tahsil.		Khamnor Tahsil.		Kherwara Bhumat.		Kothari Tahsil.	
Males.	Females.	Males.	Females.	Males.	Females.	Males.	Females.	Males.	Females.	Males.	Females.	Males.	Females.	Males.	Females.	Males.	Females.	Males.	Females.
51	52	53	54	55	56	57	58	59	60	61	62	63	64	65	66	67	68	69	70
50	23	4	7	1	2	30	37	13	7	3	3
...	2	2	1	...	51	41
375	335	362	354	127	113	38	32	63	64	165	140	18	21	158	153	62	69	61	59
375	335	362	354	127	113	38	32	63	64	165	140	18	21	158	153	62	69	61	59
71	46	73	67	66	49	29	29	...	24
142	124	198	52	37	39	2	1	71	60	1	3	4
142	124	198	52	37	39	2	1	71	60	1	3	4
...
15	20	11	14	...	1	2	...	30	32	3	1
5	2	5	2	12	22	79	71	10	10
...
211	92	491	432	31	18	22	18	42	43	109	106	2	2	7	9	985	928
276	302	125	116	50	19	5	4	68	45	35	28	185	234	116	106	8	6
388	348	163	158	9	3	20	24
1069	819	1211	998	590	458	282	237	417	514	497	509	114	88	3754	3154	303	298	717	641
1069	819	1211	998	590	458	282	237	417	514	497	509	114	88	3754	3154	303	298	717	641
...
...	1	2	4	...	83	69	25	19	3	2
293	382	76	76	131	109	49	47	65	22	35	13	2	99	75	21	15
293	382	76	76	131	109	49	47	55	22	35	13	2	99	75	21	15
...	10
17	4	44	25	6	4	5	8	1	1	13	16	6	1	4	7	3	2
17	19	2	10	...	16	14	39	7	2	3
46	41	3	10	15	19	9	7	2
272	174	245	200	15	6	66	54	47	33	74	62	5	10	109	66	3	9
2	...	1	2	1	19	18	10	13	4	3	9	5
124	100	20	166	44	45	41	45	35	...	127	122	41	28	5	3	29	7
6	1	2	2	2	...	5	6	22	27	13	14
281	264	271	230	72	71	45	35	56	59	189	141	9	14	39	40	24	23	45	42
281	264	271	230	72	71	45	35	56	59	189	141	9	14	39	40	19	19	45	42
...	5	4
290	81	145	103	80	64	16	19	31	29	160	139	...	2	79	85	236	177	19	19
264	64	105	86	73	59	16	19	20	13	70	57	...	2	48	44	119	118	19	19
8	16	34	12	7	5	11	16	89	82	31	41	83	47
17	1	1
...
...	...	4	3	2
1	...	2	2	22	12

TABLE XIII.

CASTE, TRIBE, RACE, OR NATIONALITY.—(Continued.)

Mewar State.

CASTE, TRIBE, RACE OR NATIONALITY.		Kotra Bhumat		Kumalgarh Tahsil.		Kurabar Tahsil.		Magra(Sarara) Tahsil.		Mandalgarh Tahsil.		Meja Tahsil.		Nathdwara Tahsil.	
		Males.	Females.	Males.	Females.	Males.	Females.	Males.	Females.	Males.	Females.	Males.	Females.	Males.	Females.
1		71	72	73	74	75	76	77	78	79	80	81	82	83	84
Moghal	M ...	2	...	45	30	6	21	2	2	3	...
Moghia	H	32	23	2	3
Nai Total	...	41	51	190	133	76	83	238	218	317	227	21	26	141	134
Nai	H ...	41	51	190	133	76	83	238	218	317	227	21	26	141	134
"	M
Nath	H	36	...	9	6	14	7	5	53	21
Nayak Total	2	1	2	1	...	1	82	61	2	1	30	36
Nayak	H	2	1	2	1	...	1	82	61	2	1	30	36
"	M
Nilgar	M	33	22
Od	H	20	13	2	...	31	39	3	3
Patel	H ...	26	14	85	275
Pathan	M ...	50	33	27	25	50	41	139	107	183	111	17	18	75	43
Rabari	H ...	1	...	196	155	20	23	159	307	36	40
Raigar	H	13
Rajput Total	...	850	738	5773	4425	1196	1117	2639	2260	1362	1132	142	84	768	518
Rajput	H ...	850	738	5773	4425	1196	1117	2639	2260	1362	1132	142	84	768	518
"	M
Rawat	H	99	90	1	3	3	1	22	26
Sadh, Sadhu, Sidh, etc., Total...		128	119	50	30	71	45	166	129	346	305	72	42
Sadh, Sadhu, Sidh, etc.	H ...	128	119	50	30	71	45	166	129	346	305	72	42
"	J	1
Saiyad	M ...	13	9	8	13	3	6	80	15	14	10	31	38
Sansi	H ...	3	2	32	35	1	1	27	11	1	1	23	4
Savag	H	98	55	75	78	4	2	2	5
Shekh	M ...	92	64	80	52	11	11	68	23	398	380	22	22	74	58
Sindhi	M ...	8	2	6	7	60	20	1	1
Sonar	H ...	24	38	80	76	40	46	62	44	153	148	16	9	149	56
Tamboli	H	1	1	4	11	5	6	5
Teli Total	...	13	17	203	122	35	36	154	156	265	243	27	37	59	84
Teli	H ...	13	17	203	122	35	36	154	156	265	243	27	37	59	84
"	M
Other Castes Total	...	34	23	65	51	32	19	116	42	78	77	3	4	322	237
Other Castes	H ...	9	3	52	40	5	5	79	22	64	61	3	4	268	168
"	M ...	24	19	14	11	27	14	37	20	8	8	54	69
"	J	6	8
"	P
"	S
Cristian	...	1	1

TABLE XIII.

CASTE, TRIBE, RACE OR NATIONALITY.—(Continued.)

Banswara State.

CASTE, TRIBE, RACE OR NATIONALITY.		Total.			Kota Thana.		Bangarhi Thana.		Bhungra Thana.	
		Persons.	Males.	Females.	Males.	Females.	Males.	Females.	Males.	Females.
1		2	3	4	5	5	7	8	9	10
Balai	H ...	2259	1214	1045	199	178	43	39
Bania or Mahajan Total	...	6240	3179	3061	853	818	10	8	63	50
Bania or Mahajan	H ...	1576	846	730	546	501	4	...	18	19
"	J ...	4064	2333	2331	307	317	6	8	45	31
Narsingpura Total	...	945	489	457	232	222	5	6	14	17
Narsingpura	H ...	185	85	100	7	15
"	J ...	761	404	357	232	222	5	6	7	2
Nimsa Total	...	5002	2541	2461	592	570	4	...	22	6
Nimsa	H ...	1374	747	627	546	501	4	...	2	2
"	J ...	3628	1794	1834	46	69	20	4
Bania others Total	...	292	149	143	29	26	1	2	27	27
Bania others	H ...	17	14	3	9	2
"	J ...	275	135	140	29	26	1	2	18	25
Banjara	H ...	1310	615	695
Bhil	Ani ...	92791	45725	47066	5126	4870	2003	1917	3339	3218
Bhoi	H ...	1122	536	586	45	141	111	103
Bohra	M ...	1231	610	621	355	398	11	18
Brahman	H ...	9134	4333	4801	690	778	49	58
Chamar	H ...	3061	1527	1534	345	262	34	42	64	65
Darzi	H ...	813	416	397	78	73	6	4	11	11
Gadri	H ...	761	361	400	36	24	4	9
Jogi	H ...	1410	794	616	102	39	8	7	28	31
Kalal	H ...	2312	1141	1171	113	126	44	34	59	63
Kumbhar	H ...	1067	521	546	36	52	14	9	12	15
Kunbi	H ...	10883	5339	5544	...	1	9	7	243	286
Lohar	H ...	1330	709	621	45	49	28	28
Nai Total	...	807	419	388	47	36	27	27
Nai	H ...	805	418	387	46	35	27	27
"	M ...	2	1	1	1	1
Pathan	M ...	820	394	426	168	235	12	...	22	22
Rabari	H ...	668	296	372	...	1
Rajput	H ...	4497	2121	2376	268	331	5	2	33	37
Shekh	M ...	938	509	429	170	156	9	6	9	7
Subar	H ...	918	498	420	72	76	10	6	4	3
Other Castes Total	...	4756	2296	2460	700	762	5	2	110	131
Other Castes	H ...	3670	1747	1923	383	460	4	2	94	112
"	M ...	1086	549	537	317	302	1	...	16	19

TABLE XIII.

CASTE, TRIBE, RACE OR NATIONALITY.—(Continued.)

Banswara State.

Dagardungar Tahsil.		Danpur Thana.		Kalinjra Thana.		Khambhera Thana.		Luharia Thana.		Partapur Thana.		Garhi (Jagir.)	
Males.	Females.	Males.	Females.	Males.	Females.	Males.	Females.	Males.	Females.	Males.	Females.	Males.	Females.
11	12	13	14	15	16	17	18	19	20	21	22	23	24
6	4	139	137	74	75	152	131	433	305	168	176
99	114	17	8	426	333	232	216	440	384	715	741	324	339
...	123	58	6	1	18	36	113	106	18	9
99	114	17	8	303	325	226	215	422	348	602	635	306	330
...	2	...	7	160	135	78	68
...	7	9	16	69	62
...	2	151	119	9	6
99	114	4	2	426	376	232	216	216	184	627	655	319	338
...	123	51	6	1	9	20	44	44	13	8
99	114	4	2	303	325	226	215	207	164	583	611	306	330
...	...	13	4	64	65	10	18	5	1
...	5	1
...	...	13	4	64	65	10	18
4	...	22	17	116	146	2	1	104	127	239	271	128	133
1486	1267	1734	1569	7152	8333	4208	3938	6388	7239	9500	9748	4789	4937
20	6	13	10	90	71	58	69	110	88	30	39	59	59
3	...	2	2	33	17	4	...	62	55	140	131
47	45	19	9	995	896	104	113	819	863	1135	1508	475	531
61	66	62	70	112	258	105	114	292	212	289	279	163	166
8	11	3	5	74	63	22	13	57	62	117	111	40	44
29	20	43	46	11	7	127	151	85	90	35	53
23	18	17	13	76	108	66	53	207	117	144	128	124	102
20	12	9	5	231	260	74	78	122	122	304	286	165	185
15	11	89	81	53	42	117	99	112	140	73	97
30	34	19	4	1210	1246	263	269	1126	1080	1613	1702	835	915
20	20	1	1	131	100	92	85	133	112	184	148	75	78
8	13	4	1	58	44	21	23	60	62	132	125	62	57
8	13	4	1	58	44	21	23	60	62	132	125	62	57
...
8	4	13	13	59	57	8	9	32	11	16	12	56	63
...	...	1	11	24	80	67	125	155	79	125
17	25	28	19	190	191	212	202	542	649	544	536	282	384
5	...	4	1	31	14	9	11	8	11	105	96	159	127
5	4	...	4	115	33	30	25	96	99	101	138	65	32
12	20	37	26	263	231	152	158	196	263	505	520	317	347
13	17	34	22	230	198	118	125	176	261	443	450	253	276
...	3	3	4	33	33	34	33	20	2	62	70	64	71

TABLE XIII.

CASTE, TRIBE, RACE OR NATIONALITY.—(Continued.)

Kusalgarh (Estate.)

CASTE, TRIBE, RACE OR NATIONALITY.		Total.			Kusalgarh Tahsil.		Patan Tahsil.	
		Persons.	Males.	Females.	Males.	Females.	Males.	Females.
1		2	3	4	5	6	7	8
Bania or Mahajan Total	...	609	311	298	285	285	26	13
Bania or Mahajan	H ...	71	41	30	21	18	20	12
"	J ...	538	270	268	264	267	6	1
Humar	J ...	359	189	170	185	170	4	...
Oswal	J ...	179	81	98	79	97	2	1
Bania others	H ...	71	41	30	21	18	20	12
Bhil	Ani ...	11538	5831	5707	2009	1921	3822	3786
Bhoi	H ...	124	63	61	50	46	13	15
Bohra	M ...	213	121	92	120	90	19	2
Brahman	H ...	470	233	237	187	206	46	31
Chakar	H ...	277	126	151	105	139	21	12
Kalal	H ...	184	98	86	36	28	62	58
Kumbhar	H ...	121	62	59	49	45	13	14
Kunbi	H ...	154	87	67	11	5	76	62
Labhana	H ...	718	339	379	77	105	262	274
Lohar	H ...	205	107	98	62	49	45	49
Rajput	H ...	410	223	187	37	38	186	149
Sargara	Ani ...	195	102	93	43	25	59	58
Sindhi	M ...	363	195	168	104	105	91	63
Other Castes Total	...	641	331	310	266	247	65	63
Other Castes	H ...	568	287	281	245	233	42	48
"	M ...	15	8	7	8	7
"	Ani ...	58	36	22	13	7	23	15

TABLE XIII.

CASTE, TRIBE, RACE OR NATIONALITY.—(Continued.)

Dungarpur State.

CASTE, TRIBE, RACE OR NATIONALITY.		Total.			Dungarpur Tahsil.		Aspur Zilla.		Genji Zilla.		Sagwara Zilla.	
		Persons.	Males.	Females.	Males.	Females.	Males.	Females.	Males.	Females.	Males.	Females.
1		2	3	4	5	6	7	8	9	10	11	12
Baid	H ...	636	326	310	39	39	62	66	33	29	192	176
Balai	H ...	1523	830	693	54	42	408	252	48	41	320	358
Bania or Mahajan Total	...	6594	3208	3386	511	524	1229	1328	297	289	1171	1245
Bania or Mahajan	H ...	734	369	365	95	112	...	1	112	94	162	158
"	J ...	5860	2839	3021	416	412	1229	1327	185	195	1009	1087
Humar	J ...	3053	1373	1680	181	220	159	328	152	163	881	969
Nagda	J ...	875	480	395	100	83	328	253	24	27	28	32
Narsingpura	J ...	511	245	266	57	58	148	175	1	...	39	33
Porwal Total	...	1404	711	693	83	75	512	521	7	4	109	93
Porwal	H ...	222	108	114	16	31	92	83
"	J ...	1182	603	579	67	44	512	521	7	4	17	10
Bania others Total	...	751	399	352	90	88	82	51	113	95	114	118
Bania others	H ...	512	261	251	79	81	...	1	112	94	70	75
"	J ...	239	138	101	11	7	82	50	1	1	44	43
Banjara	H ...	1319	739	580	14	6	652	509	73	65
Bhil	Ani ...	33887	17267	16620	1141	1041	4326	4136	5701	5214	6099	6229
Bhoi	H ...	631	330	301	97	119	91	57	25	23	117	102
Bohra	M ...	1707	864	843	148	186	140	3	45	8	531	646
Brahman	H ...	9688	4443	5245	367	383	1682	1917	452	505	1942	2440
Chakar	H ...	1138	471	667	44	84	126	181	143	216	158	186
Chamar	H ...	3001	1565	1436	123	124	475	419	367	357	600	556
Darzi	H ...	1101	562	539	65	73	176	137	61	67	260	262
Jogi	H ...	810	408	402	22	15	149	154	85	80	152	153
Kalal Total	...	2074	1028	1046	91	83	321	301	257	266	359	396
Kalal	H ...	2067	1027	1040	91	83	321	301	256	260	359	396
"	M ...	7	1	6	1	6
Kumbhar	H ...	1359	671	688	29	22	238	248	167	146	237	272
Lohar	H ...	1608	816	792	71	86	261	262	184	170	300	274
Patel	H ...	15137	7511	7626	355	334	2540	2536	967	900	3650	3855
Pathan	M ...	677	374	303	161	178	83	39	39	16	88	71
Rabari	H ...	829	338	491	15	4	104	207	219	280
Rajput Total	...	6999	3527	3472	159	197	1267	2184	465	431	636	660
Rajput	H ...	6915	3491	3424	134	153	1267	2184	458	431	632	656
"	M ...	84	36	48	25	44	7	...	4	4
Shekh	M ...	698	390	308	172	188	34	14	23	8	161	98
Sutar	H ...	1236	554	682	71	100	232	225	63	49	188	308
Teli Total	...	851	437	414	70	62	135	83	95	161	137	108
Teli	H ...	261	141	120	97	83	44	37
"	M ...	590	296	294	70	62	38	...	95	161	93	71
Other Castes Total	...	6600	3391	3209	730	763	1033	984	254	206	1374	1246
Other Castes	H ...	6088	3112	2976	584	613	981	963	231	193	1316	1207
"	M ...	508	276	232	143	159	52	21	23	13	58	39
"	S ...	1	1	...	1
Christian	...	3	2	1	2	1

TABLE XV.

OCCUPATION OR MEANS OF LIVELIHOOD BY SELECTED SUB-ORDERS.

TABLE XV.

OCCUPATION OR MEANS OF LIVELIHOOD BY SELECTED SUB-ORDERS.

AGENCY, STATE AND TAHSIL.	SUB-ORDER 1A.—SERVICE OF THE RAJPUTANA AGENCY STATES.					SUB-ORDER 3.—VILLAGE SERVICE.					SUB-ORDER 4A.—ARMY OF RAJPUTANA AGENCY STATES.				
	ACTUAL WORKERS.				Dependents.	ACTUAL WORKERS.				Dependents.	ACTUAL WORKERS.				Dependents.
	Total.		Partially agriculturists.			Total.		Partially agriculturists.			Total.		Partially agricul- turists.		
	Males.	Females.	Males.	Females.	Both sexes.	Males.	Females.	Males.	Females.	Both sexes.	Males.	Females.	Males.	Females.	Both sexes.
1	2	3	4	5	6	7	8	9	10	11	12	13	14	15	16
Rajputana Agency ...	63935	6436	2146	100	83518	48805	3518	4634	591	70807	67816	296	2279	2	64299
Bikaner Agency & State,	2449	212	180	...	3253	858	244	496	189	775	552	...	1	...	486
URBAN ...	1468	207	57	...	2334	87	25	34	22	125	545	481
Bikaner City ...	1060	207	31	...	1697	3	9	538	421
Churu Town ...	72	...	12	...	42	2	13
Nohar " ...	37	...	4	...	83	16	3	2	...	30
Rajgarh " ...	45	...	1	...	86	1	...	1
Ratangarh " ...	24	40	9	22	2
Reni " ...	50	...	3	...	80	30	22	26	22	20	60
Sardarshahr " ...	48	...	3	...	38	23	...	5	...	25
Sujargarh " ...	61	134	2	4
Suratgarh " ...	71	...	3	...	134	1	2	5
RURAL ...	981	5	123	...	919	771	219	462	167	650	7	...	1	...	5
Bikaner Tahsil ...	99	55	17	...	7	...	13
Anupgarh " ...	52	...	7	...	47	13	...	3	...	2
Bahadran " ...	74	...	7	...	102	105	43	70	42	69
Churu " ...	41	...	7	...	40	34	4	6	2	21
Dungargarh " ...	22	...	2	...	17	21	3	18	2	59
Hanumangarh " ...	56	...	2	...	78	32	1	7	1	19
Lunkaransar " ...	76	...	4	...	94	17	6	12	1	26
Mirzawala " ...	59	...	5	...	48	22	2	2	...	24
Nohar " ...	92	...	42	...	57	71	8	29	4	63	3	3
Rajgarh " ...	73	...	3	...	29	244	99	199	75	136
Ratangarh " ...	52	...	5	...	26	22	...	10	...	40	1
Reni " ...	35	...	6	...	19	45	34	35	31	36
Sardarshahr " ...	69	...	9	...	64	40	1	27	...	34	1	...	1	...	2
Sujargarh " ...	54	...	8	...	108	42	4	28	3	61
Suratgarh " ...	27	...	3	...	10	12	4	1	...	10	1
Surpura " ...	71	5	12	...	108	11	8	4	4	17	1
Tibbi " ...	29	...	1	...	17	23	2	4	2	20
W. R. S. Residency ...	4781	40	17	...	6349	22018	14	4	1	34277	5343	...	19	...	2388
MARWAR STATE ...	4306	...	16	...	5983	21905	2	2	1	34175	4790	...	19	...	1813
URBAN ...	2634	...	16	...	3917	461	1	879	2540	...	19	...	1672
Jodhpur City ...	1798	...	15	...	2533	20	23	526	...	19	...	1035

TABLE XV.

OCCUPATION OR MEANS OF LIVELIHOOD BY SELECTED SUB-ORDERS.

SUB-ORDER 8.—STOCK BREED- ING AND DEALING.					SUB-ORDER 10.—LANDHOLDERS AND TENANTS.					SUB-ORDER 11.—AGRICUL- TURAL LABOUR.					SUB-ORDER 14.—PERSONAL AND DOMESTIC SERVICES.				
ACTUAL WORKERS.				Dependents.	ACTUAL WORKERS.				Dependents.	ACTUAL WORKERS.				Dependents.	ACTUAL WORKERS.				Dependents.
Total.		Partially agriculturists.			Total.		Partially agriculturists.			Total.		Partially agriculturists.			Total.		Partially agriculturists.		
Males.	Females.	Males.	Females.	Both sexes.	Males.	Females.	Males.	Females.	Both sexes.	Males.	Females.	Males.	Females.	Both sexes.	Males.	Females.	Males.	Females.	Both sexes.
17	18	19	20	21	22	23	24	25	26	27	28	29	30	31	32	33	34	35	36
81160	19026	8341	2126	50532	1904497	1255867	1905799	164239	186659	109292	174690	71459	17599	4720	141530
1882	437	410	89	1399	153131	104300	152995	2653	743	1013	7599	4225	1751	392	7519
192	10	4	...	104	6961	3761	10032	351	112	171	4089	2675	250	135	4716
45	3	1	...	62	1149	212	1294	31	21	2238	1375	8	...	2638
46	4	1	...	16	1147	1047	1679	37	1	19	485	312	65	26	671
11	1	4	548	419	521	40	15	31	93	80	23	36	96
13	681	384	828	16	9	93	58	31	17	73
18	7	1029	120	1775	36	10	325	177	22	...	528
7	2	811	806	676	107	85	60	121	108	63	39	79
35	2	2	...	6	720	467	583	38	4	10	541	409	26	15	291
2	604	140	2509	10	8	162	121	5	2	311
15	7	272	166	167	36	7	3	31	35	7	...	29
1690	427	406	89	1295	146170	100539	142963	2302	631	842	3510	1550	1501	257	2803
686	318	267	67	991	13526	8612	10330	164	56	30	454	180	112	17	301
31	12	...	5	15	2096	953	3027	4	61	8	21	3	71
59	3	7	1	9	10421	8665	7948	184	37	74	90	96	52	60	94
82	15	4	...	13	9200	6565	7608	302	164	238	181	163	50	19	135
7	3	3228	440	6206	23	2	33	59	16	33	1	116
65	...	3	...	15	6848	4172	6126	98	6	7	108	33	73	6	50
93	5	16	3	14	10663	9125	7166	196	25	20	253	119	251	43	164
66	3	7	...	17	4713	1922	5956	73	9	31	62	12	12	2	68
236	36	11	...	28	13446	11212	8270	236	78	80	183	89	66	3	90
57	...	2	...	2	12836	10012	7754	306	85	57	250	189	141	58	146
3	4241	643	9116	121	10	67	348	112	131	5	718
23	1	1	...	8	4551	3520	3044	133	75	56	54	45	3	...	54
21	7	6	5	18	12359	10117	11781	41	21	25	483	142	293	17	261
33	3	3	...	10	7200	1455	27668	192	23	78	306	266	42	...	316
102	2	50	1	83	5501	4017	5008	64	11	7	18	12	10	...	6
97	16	29	7	59	22622	16976	13493	67	11	11	588	92	310	23	202
29	6	10	2719	2133	2462	98	18	28	12	6	1	...	11
44655	9862	5213	1113	28779	406298	287693	395677	42125	44106	22982	29739	14422	4717	1072	21176
41703	9426	5007	1105	28201	381854	281151	355888	39933	43286	20391	27915	14080	4388	1063	18454
1539	350	81	23	1252	18914	15319	15813	1644	2322	1243	5948	3112	210	75	5224
75	24	171	631	505	1214	253	169	495	1951	1740	8	1	2057

TABLE XV.

OCCUPATION OR MEANS OF LIVELIHOOD BY SELECTED SUB-ORDERS.—(Continued.)

AGENCY, STATE AND TAHSIL.	SUB-ORDER 18.—PROVISION OF VEGETABLE FOOD.					SUB-ORDER 40.—COTTON.					SUB-ORDER 48.—EARTHEN AND STONEWARE.				
	ACTUAL WORKERS.				Dependents.	ACTUAL WORKERS.				Dependents.	ACTUAL WORKERS.				Dependents.
	Total.		Partially agriculturists.			Total.		Partially agriculturists.			Total.		Partially agriculturists.		
	Males.	Females.	Males.	Females.		Both sexes.	Males.	Females.	Males.		Females.	Both sexes.	Males.	Females.	
1	37	38	39	40	41	42	43	44	45	46	47	48	49	50	51
Rajputana Agency ...	158682	48709	17009	2848	219355	107048	113956	15866	5863	111368	52835	26950	10686	3444	52657
Bikaner Agency & State	5350	3129	1164	196	12169	2446	2760	1055	261	2885	1117	399	616	147	1073
URBAN	2710	1865	204	27	6888	812	720	77	17	1220	309	112	114	14	403
Bikaner City	1120	1162	3	...	2318	319	363	...	4	343	137	63	45	2	173
Churu Town	302	210	48	6	822	125	118	11	1	172	57	14	20	3	66
Nohar	133	83	16	6	351	45	48	28	6	44	3	...	1	...	9
Rajgarh	128	56	9	...	272	27	26	9	3	12	12	7	9	2	2
Ratangarh	310	54	35	...	970	58	34	5	...	120	29	...	8	...	61
Reni	165	56	27	6	445	27	19	9	...	30	8	1	7	...	11
Sardarshahr	214	170	19	7	422	87	67	9	1	68	53	24	22	7	45
Sujargarh	220	43	5	...	1074	112	28	4	...	420	6	3	2	...	35
Suratgarh	118	31	42	2	214	12	17	2	2	11	4	1
RURAL	2640	1264	960	169	5281	1634	2040	978	244	1665	808	287	502	133	670
Bikaner Tahsil	412	415	88	35	844	277	1406	92	36	299	66	45	27	7	43
Anupgarh	128	32	48	2	223	49	40	28	11	80	8	7	8	7	11
Bahadran	252	49	154	19	492	133	44	100	26	111	41	24	31	19	55
Churu	68	50	29	3	129	54	48	14	15	42	30	7	15	3	19
Dungargarh	114	14	26	...	478	121	11	94	2	238	5	...	5	...	10
Hanumangarh	186	36	86	5	232	75	40	43	9	41	44	16	30	9	23
Lunkaransar	317	141	148	46	662	89	54	64	32	69	80	18	59	8	23
Mirzawala	82	27	44	...	129	41	22	28	11	38	32	8	21	2	37
Nohar	196	79	34	11	346	74	91	51	20	48	40	13	23	3	23
Rajgarh	86	64	43	9	135	49	17	28	2	25	75	12	49	3	51
Ratangarh	60	19	24	...	202	79	4	22	1	207	54	2	40	...	110
Reni	30	48	3	1	17	9	4	9	29	5	24	2	22
Sardarshahr	86	32	48	6	162	106	56	85	16	120	118	54	81	39	84
Sujargarh	178	89	20	14	743	44	31	16	4	81	46	10	21	1	86
Suratgarh	113	33	36	7	74	21	14	11	2	12	17	10	6	3	15
Surpura	310	106	125	11	374	406	155	297	57	243	119	54	61	27	44
Tibbi	22	30	4	...	39	7	3	5	...	2	4	2	1	...	4
W. R. S. Residency ...	28215	8919	5686	818	33967	19230	21803	6360	1652	20941	12428	5173	3346	717	10791
MARWAR STATE ...	27198	8511	5517	807	32202	17232	21495	5230	1617	16460	11233	5036	3023	706	8684
URBAN	4035	2953	205	29	5656	2771	3813	88	105	3896	1308	658	137	36	1168
Jodhpur City	1240	1579	10	3	2221	822	849	1572	290	136	310

TABLE XV.

OCCUPATION OR MEANS OF LIVELIHOOD BY SELECTED SUB-ORDERS.—(Continued.)

SUB-ORDER 49.—WOOD AND BAMBOOS.					SUB-ORDER 53.—LEATHER, HORN AND BONES, etc.					SUB-ORDER 54.—MONEY AND SECURITIES.					SUB-ORDER 63.—RELIGION.				
ACTUAL WORKERS.				Dependents.	ACTUAL WORKERS.				Dependents.	ACTUAL WORKERS.				Dependents.	ACTUAL WORKERS.				Dependents.
Total.		Partially agriculturists.			Total.		Partially agriculturists.			Total.		Partially agriculturists.			Total.		Partially agriculturists.		
Males.	Females.	Males.	Females.	Both sexes.	Males.	Females.	Males.	Females.	Both sexes.	Males.	Females.	Males.	Females.	Both sexes.	Males.	Females.	Males.	Females.	Both sexes.
52	53	54	55	56	57	58	59	60	61	62	63	64	65	66	67	68	69	70	71
49263	4624	13795	851	59035	99208	35760	20950	5520	108274	48591	8148	4865	260	90330	51560	12839	8156	1725	64961
1962	57	976	1	2328	3080	1162	1093	215	3516	813	299	157	7	2302	3417	763	826	265	6503
633	20	104	...	1012	1259	642	129	42	1801	486	182	9	2	1540	2196	360	151	33	4319
337	...	13	...	458	480	210	480	372	148	1152	1460	249	39	13	2877
104	...	44	...	157	164	186	14	...	200	11	2	56	324	33	36	13	589
14	...	2	...	21	88	72	38	30	112	16	3	40	91	28	31	3	172
5	11	43	36	16	5	33	23	4	5	...	84	59	6	24	1	96
74	...	20	...	169	129	4	11	...	297	14	20	129	15	5	...	306
3	...	2	...	8	109	60	9	3	162	12	9	4	2	38	55	15	14	3	76
56	...	15	...	84	107	63	30	4	129	14	15	38	42	8	1	...	74
29	...	4	...	102	107	9	365	4	1	27	28	4	115
11	20	4	...	2	32	2	11	...	23	20	85	8	2	1	...	14
1329	37	872	1	1316	1821	520	964	173	1715	327	117	148	5	762	1221	403	675	232	1184
177	...	69	...	157	315	116	78	36	225	8	15	42	275	141	160	74	297
17	...	11	...	28	26	5	10	1	29	4	5	...	1	9	14	1	3	1	20
50	6	31	...	50	173	86	109	45	172	95	5	65	2	291	78	6	58	5	98
85	...	45	...	65	27	10	9	...	9	8	1	9	37	3	8	3	46
36	...	9	...	81	71	6	29	...	176	2	...	1	...	23	29	4	13	1	51
61	11	46	...	28	85	27	53	17	90	8	2	7	...	20	7	1	3	...	4
50	...	41	...	39	146	46	92	17	113	3	5	1	1	4	176	89	135	59	131
5	...	4	...	3	24	2	8	2	14	3	...	1	19	2	14	...	20
65	4	38	...	34	181	69	51	9	151	18	3	4	1	25	34	11	12	3	25
99	15	75	...	79	137	39	92	11	88	25	1	19	...	61	139	60	90	55	54
87	...	65	...	194	53	2	5	1	220	7	1	3	...	17	65	2	41	...	153
18	...	12	...	4	6	4	1	...	10	8	9	8	...	1	...	1
234	...	174	...	186	272	36	222	24	154	1	...	1	...	3	104	7	44	4	81
72	...	41	...	200	76	50	21	2	132	3	24	1	...	44	51	4	11	...	111
15	1	9	1	3	17	7	9	1	4	8	1	5	...	1
254	...	200	...	159	208	15	174	7	120	134	55	45	...	205	171	71	74	27	99
4	...	2	...	6	4	...	1	...	8	6	...	3	...	2
13012	316	5894	53	14108	22964	5006	5644	566	22189	19693	3385	1888	57	38643	5820	829	1052	67	6408
11753	165	5312	28	11847	20337	4742	4531	545	16891	18370	3051	1577	47	35644	4962	658	822	58	5029
1374	165	120	28	1181	2770	1030	129	25	3178	4557	1493	43	7	9811	2194	386	72	10	2771
429	91	270	610	170	630	950	215	1145	798	198	875

TABLE XV.

OCCUPATION OR MEANS OF LIVELIHOOD BY SELECTED SUB-ORDERS.—(Continued.)

AGENCY, STATE & TAHSIL.		SUB-ORDER 75.—GENERAL LABOUR.					SUB-ORDER 78.—PROPERTY AND ALMS.				
		ACTUAL WORKERS.				Dependents.	ACTUAL WORKERS.				Dependents.
		Total.		Partially agriculturists.			Total.		Partially agriculturists.		
		Males.	Females.	Males.	Females.		Males.	Females.	Males.	Females.	
1	72	73	74	75	76	77	78	79	80	81	
Rajputana Agency ...	185078	194460	8186	4727	164950	158224	81505	17926	6010	118978	
Bikaner Agency and State	3293	1893	263	71	3129	7863	5212	1100	522	6223	
URBAN ...	2160	916	153	40	2235	2808	1778	71	14	3172	
Bikaner City ...	1350	560	20	28	1111	1382	878	1369	
Churu Town ...	259	131	42	2	276	407	232	17	1	392	
Nohar " ...	22	5	7	...	20	99	79	9	...	64	
Rajgarh " ...	19	4	1	...	9	70	84	10	6	60	
Ratangarh " ...	244	48	52	...	503	262	122	2	...	524	
Beni " ...	2	3	7	106	95	2	...	60	
Sardarshahr " ...	182	114	31	10	127	276	145	2	1	218	
Sujargarh " ...	73	41	167	113	94	2	1	384	
Suratgarh " ...	9	10	15	93	49	27	5	101	
RURAL ...	1133	977	110	31	894	5055	3434	1029	508	3051	
Bikaner Tahsil ...	399	460	6	3	234	725	541	75	36	340	
Anupgarh " ...	13	15	4	...	15	63	46	13	4	42	
Bahadran " ...	37	25	2	7	16	426	214	139	55	229	
Churu " ...	22	21	29	362	291	82	60	203	
Dungargarh " ...	14	6	1	...	49	82	47	6	1	169	
Hanumangarh " ...	72	84	7	2	65	189	97	38	13	112	
Lunkaransar " ...	224	113	51	12	74	334	231	56	30	125	
Mirzawala " ...	24	11	1	...	35	118	54	7	...	66	
Nohar " ...	24	25	1	...	12	404	275	37	13	128	
Rajgarh " ...	21	26	3	4	7	429	298	101	19	119	
Ratangarh " ...	64	29	2	...	129	172	66	26	1	393	
Beni " ...	30	23	4	225	153	32	25	91	
Sardarshahr " ...	12	12	12	1	6	458	400	206	188	261	
Sujargarh " ...	84	64	1	2	192	272	213	27	4	480	
Suratgarh " ...	5	1	89	61	7	2	45	
Surpura " ...	53	37	19	...	6	633	398	173	52	204	
Tibbi " ...	35	25	21	74	49	4	5	44	
W. R. S. Residency ...	33988	29051	260	49	36248	36538	20317	4902	1643	25723	
MARWAR STATE ...	23376	20990	19152	33489	19438	4562	1634	21802	
URBAN ...	8799	7063	9779	5994	3976	291	81	5256	
Jodhpur City ...	721	431	1050	408	303	389	

TABLE XV.

OCCUPATION OR MEANS OF LIVELIHOOD BY SELECTED SUB-ORDERS.—(Continued.)

AGENCY, STATE AND TAHSIL.			SUB-ORDER 1-A.—SERVICE OF THE RAJPUTANA AGENCY STATES.					SUB-ORDER 3.—VILLAGE SERVICE.					SUB-ORDER 4-A.—ARMY OF THE RAJPUTANA AGENCY STATES.				
			ACTUAL WORKERS.				Dependents.	ACTUAL WORKERS.				Dependents.	ACTUAL WORKERS.				Dependents.
			Total.		Partially agriculturists.			Total.		Partially agriculturists.			Total.		Partially agricul- turists.		
			Males.	Females.	Males.	Females.		Both sexes.	Males.	Females.	Males.		Females.	Both sexes.	Males.	Females.	
1	2	3	4	5	6	7	8	9	10	11	12	13	14	15	16		
W. R. S. Residency.— (Contd.) MARWAR STATE.—(Contd.) URBAN.—(Contd.)																	
Jodhpur	Town	...	464	610	26	35	1,478	199
Badmer	"	...	108	82	12	18	61	135
Bali	"	...	18	28	22	37	32	22
Balotra	"	...	3	4	12	20	6	5
Bhinmal	"	...	40	20	16	30	34	18
Bilara	"	...	14	55	19	46	17	16
Didwana	"	...	28	61	18	42	27	22
Jaitaran	"	...	15	43	10	22	18
Jalor	"	...	43	31	12	23	32	27
Kuchaman	"	...	12	40	42	80
Kuchera	"	11	30
Ladnun	"	...	5	21	20	34
Lohawat	"	13	27
Merta	"	...	19	53	15	31	28	70
Mundwa	"	...	1	8	26
Nagaur	"	...	27	69	32	67	70
Nawa	"	...	16	41	11	26	15	13
Nimaz	"	...	4	10	19	46
Pachbadra	"	...	13	16	11	10	17	27
Pali	"	...	18	49	12	28	28	42
Phalodi	"	...	12	16	14	27	16	18
Pipar	"	15	27
Pokaran	"	...	5	22	21	36	3
Sadri	"	8	24
½ Sambhar	"	...	33	...	1	...	49	20	1	12	97	23
Sojat	"	...	28	64	22	49	35
RURAL	1,672	2,066	21,444	1	2	1	33,296	2,250	141
Jodhpur	Tahsil	...	153	215	2,387	3,956	181	5
Bali	"	...	76	115	968	1,482	134	6
Bilara	"	...	29	25	400	611	92	5
Desuri	"	...	76	92	804	1,250	81	2
Didwana	"	...	56	96	918	1,636	99	11
Jaitaran	"	...	51	33	904	1,493	82	16
Jalor	"	...	113	145	1,215	1,843	66	10

TABLE XV.

OCCUPATION OR MEANS OF LIVELIHOOD BY SELECTED SUB-ORDERS.—(Continued.)

AGENCY, STATE AND TAHSIL.			SUB-ORDER 8.—STOCK BREED- ING AND DEALING.					SUB-ORDER 10.—LANDHOLDERS AND TENANTS.					SUB-ORDER 11.—AGRICUL- TURAL LABOUR.				
			ACTUAL WORKERS.				Dependents.	ACTUAL WORKERS.				Dependents.	ACTUAL WORKERS.				Dependents.
			Total.		Partially agriculturists.			Total.		Partially agriculturists.			Total.		Partially agriculturists.		
			Males.	Females.	Males.	Females.		Both sexes.	Males.	Females.	Males.		Females.	Both sexes.	Males.	Females.	
1	17	18	19	20	21	22	23	24	25	26	27	28	29	30	31		
W. R. S. Residency.— (Contd.) MARWAR STATE.—(Contd.) URBAN.—(Contd.)																	
Jodhpur Town ...	138	43	...	2	86	1,158	634	1,026	86	33	21		
Badmer " ...	29	...	3	...	57	811	1,014	839	9	2		
Bali " ...	68	13	70	438	323	451	17	4	65		
Balotra " ...	24	3	15	329	115	204	11	50	6		
Bhinmal " ...	74	...	27	...	33	412	344	300	17	44	13		
Bilara " ...	86	55	45	1,706	1,502	917	152	219	76		
Didwana " ...	58	15	18	929	340	1,021	19	97	19		
Jaitaran " ...	36	7	16	285	173	203	43	71	20		
Jalor " ...	89	27	22	6	53	850	518	724	85	118	58		
Kuchaman " ...	47	10	19	658	503	526	41	81	38		
Kuchera " ...	57	37	7	7	24	129	337	319	95	51		
Ladnun " ...	53	15	5	3	42	422	717	679	18	40	17		
Lohawat " ...	15	2	19	1,488	1,246	682	18	28	8		
Merta " ...	41	20	357	227	313	26	71	28		
Mundwa " ...	15	3	12	602	465	292	24	33	4		
Nagaur " ...	42	3	19	411	498	559	70	97	34		
Nawa " ...	31	6	2	...	14	585	424	521	19	14	16		
Nimaz " ...	98	39	123	453	371	446	205	452	131		
Pachbadra " ...	37	1	34	139	96	88	1	6	3		
Pali " ...	84	5	75	491	301	222	162	111	21		
Phalodi " ...	38	2	24	2,518	2,690	1,402	8	19	3		
Pipar " ...	31	13	455	204	302	148	331	119		
Pokaran " ...	33	6	8	2	30	456	305	472	30	102	42		
Sadri " ...	66	8	...	1	52	627	487	518	16	24	6		
½ Sambhar " ...	28	4	4	...	38	472	221	409	20	12	16		
Sojat " ...	145	22	3	2	130	902	759	1,164	51	96	21		
RURAL ...	40,164	9,076	4,926	1,082	21,949	362,940	265,832	340,075	38,289	40,964	19,148		
Jodhpur Tahsil ...	2,798	693	383	60	878	36,354	31,530	35,223	2,709	2,170	1,072		
Bali " ...	3,218	813	595	2	2,396	13,031	10,079	11,649	3,913	2,254	3,935		
Bilara " ...	1,781	394	185	30	739	10,094	5,929	5,279	1,205	1,990	519		
Desuri " ...	1,483	235	117	...	2828	15,871	6,134	10,573	381	508	65		
Didwana " ...	746	101	56	...	93	6,611	4,627	8,467	991	871	496		
Jaitaran " ...	2,394	555	336	60	1,318	9,754	6,999	7,651	1,877	2,460	861		
Jalor " ...	3,318	1,329	235	26	3,815	17,437	15,410	32,370	3,788	5,733	1,484		

TABLE XV.

OCCUPATION OR MEANS OF LIVELIHOOD BY SELECTED SUB-ORDERS.--(Continued.)

SUB-ORDER 14.—PERSONAL AND DOMESTIC SERVICES.					SUB-ORDER 18.—PROVISION OF VEGETABLE FOOD.					SUB-ORDER 40.—COTTON.					SUB-ORDER 48.—EARTHEN AND STONEWARE.				
ACTUAL WORKERS.				Dependents.	ACTUAL WORKERS.				Dependents.	ACTUAL WORKERS.				Dependents.	ACTUAL WORKERS.				Dependents.
Total.		Partially agriculturists.			Total.		Partially agriculturists.			Total.		Partially agriculturists.			Total.		Partially agriculturists.		
Males.	Females.	Males.	Females.	Both sexes.	Males.	Females.	Males.	Females.	Both sexes.	Males.	Females.	Males.	Females.	Both sexes.	Males.	Females.	Males.	Females.	Both sexes.
32	33	34	35	36	37	38	39	40	41	42	43	44	45	46	47	48	49	50	51
1,109	225	567	284	184	228	124	40	132	64	17	36
117	53	19	10	65	94	36	33	1	93	55	43	2	1	86	11	2	4	...	13
77	8	71	46	30	2	...	57	25	64	49	25	16	3	...	30
52	24	1	...	29	98	62	6	4	98	87	41	1	...	149	38	14	22
46	16	4	...	16	67	20	81	12	31	3	...	7	20	1	9	...	9
121	24	87	88	27	5	8	54	66	145	49	93	85	45
119	20	12	2	113	79	43	165	116	142	1	...	106	52	21	9	...	42
59	26	45	61	44	4	...	53	59	175	88	42	13	39
118	38	127	58	40	88	61	95	144	15	8	24
227	87	3	1	298	180	74	272	153	141	1	...	231	59	54	50
40	34	15	12	65	73	25	30	...	74	80	100	35	63	43	24	...	9	...	10
135	85	41	3	100	74	37	11	...	135	43	28	21	...	58	25	25	57
33	4	16	...	19	30	6	1	...	39	32	12	3	2	21	57	33	27	15	45
96	21	3	...	77	117	43	12	...	114	62	44	67	26	12	15
83	35	98	153	46	7	...	256	44	18	93	17	3	6	...	34
267	97	...	12	205	211	95	330	147	416	...	2	249	38	14	16
170	30	22	5	182	144	80	17	3	166	40	35	42	21	27	12	10	27
83	54	70	41	27	33	23	18	18	37	8	27
74	24	6	...	32	48	33	77	12	3	6	...	6	28	12	5	...	53
262	176	173	218	155	5	3	229	397	293	247	66	39	19	4	50
140	49	17	5	184	81	27	30	4	110	6	129	1	3	24	42	35	5	6	24
72	31	11	...	58	149	46	18	2	232	65	438	2	7	86	42	16	4	1	34
189	67	3	1	211	76	30	10	...	52	96	397	1	23	155	54	35	43
58	31	24	21	39	46	13	56	31	33	1	4	15	50	3	22	...	36
126	78	5	2	108	165	72	3	1	218	44	23	1	...	21	22	16	3	...	27
124	35	128	114	79	1	...	125	69	60	7	...	138	50	13	50
21,967	10,968	4,178	988	13,230	23,161	5,558	5,312	778	26,546	14,461	17,682	5,144	1,512	12,564	9,925	4,378	2,886	670	7,516
1,881	233	512	43	782	798	426	446	116	1,441	1,599	834	509	87	2,196	731	271	221	21	321
954	266	44	126	754	2,331	359	58	12	3,521	381	665	18	...	679	802	290	30	...	676
531	269	101	33	309	922	159	178	15	541	694	955	152	3	466	384	171	10	34	215
698	304	26	12	497	832	171	68	19	1,161	347	364	15	4	389	491	263	38	...	518
709	650	183	31	699	486	166	133	12	581	86	194	35	...	70	155	32	65	...	91
1,279	761	194	79	795	1,008	325	166	39	1,128	611	536	78	1	462	815	255	94	...	636
1,274	1,007	197	80	911	1,741	572	178	45	4,291	521	1,661	140	2	852	1,167	437	331	70	858

TABLE XV.

OCCUPATION OR MEANS OF LIVELIHOOD BY SELECTED SUB-ORDERS.—(Continued.)

AGENCY, STATE & TAHSIL.			SUB-ORDER 49.—WOOD AND BAMBOOS.					SUB-ORDER 53.—LEATHER, HORN AND BONES, etc.				
			ACTUAL WORKERS.				Dependents.	ACTUAL WORKERS.				Dependents.
			Total.		Partially agriculturists.			Total.		Partially agriculturists.		
			Males.	Females.	Males.	Females.		Males.	Females.	Males.	Females.	
1			52	53	54	55	56	57	58	59	60	61
W. R. S. R. (Contd.) ...												
MARWAR STATE.—(Contd.)												
URBAN.—(Contd.)												
Jodhpur	Town	...	91	91	162	80	161
Badmer	"	...	15	6	6	...	10	140	52	24	2	141
Bali	"	...	42	2	4	...	66	88	6	2	...	81
Balotra	"	...	29	22	125	1	2	...	101
Bhinmal	"	...	29	1	8	...	9	98	66	172
Bilara	"	...	66	...	1	...	29	46	18	64
Didwana	"	...	5	5	1	...	23	46	51	73
Jaitaran	"	...	30	45	53	30	176
Jalor	"	...	39	35	115	...	1	...	93
Kuchaman	"	...	47	5	2	...	52	199	215	...	1	173
Kuchera	"	...	27	15	12	5	22	37	18	5	5	33
Ladnun	"	...	61	22	20	22	61	93	12	12	4	67
Lohawat	"	...	18	...	21	...	14	54	20	11	2	47
Merta	"	...	12	10	54	9	51
Mundwa	"	...	43	...	10	...	45	42	5	63
Nagaur	"	...	33	4	36	87	85	84
Nawa	"	...	18	...	1	...	23	50	20	3	...	55
Nimaz	"	...	43	...	7	...	43	83	5	2	...	69
Pachbadra	"	...	8	...	2	...	11	15	29
Pali	"	...	14	4	27	156	95	170
Phalodi	"	...	78	4	...	1	58	54	5	54
Pipar	"	...	41	2	28	102	37	17	9	179
Pokaran	"	...	45	...	9	...	42	46	31	2	...	54
Sadri	"	...	8	5	67	10	36	2	100
† Sambhar	"	...	20	1	5	...	18	50	8	12	...	34
Sojat	"	...	73	3	11	...	86	98	11	224
RURAL			10,379	...	5,192	...	10,666	17,567	3,712	4,402	520	13,713
Jodhpur	Tahsil	...	566	...	259	...	654	1,421	174	275	6	778
Bali	"	...	675	...	1	...	602	1,636	231	37	...	1,506
Bilara	"	...	284	...	118	...	171	410	85	168	22	214
Desuri	"	...	377	...	35	...	127	1,550	223	111	...	1,136
Didwana	"	...	219	...	128	...	147	232	44	122	8	207
Jaitaran	"	...	397	...	111	...	346	1,005	94	81	4	809
Jalor	"	...	1,222	...	293	...	2,858	1,947	140	124	4	938

TABLE XV.

OCCUPATION OR MEANS OF LIVELIHOOD BY SELECTED SUB-ORDERS.—(Continued.)

SUB-ORDER 54.—MONEY AND SECURITIES.					SUB-ORDER 63.—RELIGION.					SUB-ORDER 75.—GENERAL LABOUR.					SUB-ORDER 78.—PROPERTY AND ALMS.				
ACTUAL WORKERS.				Dependents.	ACTUAL WORKERS.				Dependents.	ACTUAL WORKERS.				Dependents.	ACTUAL WORKERS.				Dependents.
Total.		Partially agriculturist.			Total.		Partially agriculturists.			Total.		Partially agriculturists.			Total.		Partially agriculturists.		
Males.	Females.	Males.	Females.	Both sexes.	Males.	Females.	Males.	Females.	Both sexes.	Males.	Females.	Males.	Females.	Both sexes.	Males.	Females.	Males.	Females.	Both sexes.
62	63	64	65	66	67	68	69	70	71	72	73	74	75	76	77	78	79	80	81
154	10	165	42	16	10	806	390	1,034	132	500	908
49	14	113	41	2	5	...	65	227	128	31	72	28	26	1	26
127	95	417	24	6	6	...	49	412	308	347	70	30	62
135	51	204	9	5	243	153	397	300	140	...	1	185
128	23	308	5	1	5	321	240	323	221	...	19	...	203
87	12	156	13	16	328	426	264	216	157	8	5	89
149	53	16	...	421	149	73	11	...	326	167	122	188	530	127	12	...	281
105	25	1	...	159	11	3	21	95	36	98	213	151	22	...	169
159	9	240	6	1	7	487	275	340	205	82	2	1	199
178	34	534	263	9	128	559	499	823	147	235	4	...	155
63	56	137	3	3	...	3	16	105	117	286	217	192	27	7	45
175	53	410	19	2	5	2	14	457	456	812	210	35	31	25	277
67	88	14	...	346	2	2	60	47	29	102	78	12	3	65
82	29	...	4	155	81	...	9	...	38	71	100	62	111	60	4	...	78
75	24	218	43	7	2	...	56	142	151	133	303	172	1	...	273
506	154	1,224	257	15	1	...	430	275	234	602	403	306	5	...	289
58	6	9	...	113	20	1	3	...	24	50	47	75	125	50	13	1	140
40	4	81	5	7	66	56	90	94	78	4	2	66
126	13	458	6	6	13	7	5	52	26	38
446	209	622	17	16	377	241	175	542	328	3	...	220
229	170	...	3	773	105	19	12	1	158	540	444	239	302	307	30	22	256
49	6	185	14	2	4	1	18	539	569	228	261	126	20	1	190
57	71	381	49	3	3	...	69	279	140	425	262	176	17	4	172
146	29	471	19	3	4	1	22	828	613	951	119	72	15	2	69
67	17	3	...	101	51	13	4	2	73	22	13	81	105	40	5	2	152
150	23	274	142	8	3	...	319	609	838	691	272	177	11	4	260
13,813	1,558	1,534	40	25,833	2,768	272	750	48	2,258	14,577	13,907	9,373	27,495	15,462	4,271	1,553	16,546
601	44	131	...	1,046	324	32	24	15	166	577	1,469	556	3,600	1,912	403	121	2,152
1,759	308	48	...	4,532	230	33	26	...	310	971	438	349	2,135	737	46	...	1,993
376	37	58	...	483	82	13	29	...	82	105	400	83	982	533	228	53	464
628	110	1,567	72	21	8	...	123	605	588	766	1,397	764	26	318	652
173	22	35	...	364	93	6	34	1	68	52	430	89	105	301	...	14	220
312	44	11	...	626	86	14	8	2	111	1,088	767	652	1,179	639	111	22	637
2,519	189	296	4	5,176	134	15	6	6	105	1,002	348	522	2,593	1,341	123	10	758

TABLE XV.

OCCUPATION OR MEANS OF LIVELIHOOD BY SELECTED SUB-ORDERS.—(Continued.)

AGENCY, STATE AND TAHSIL.	SUB-ORDER 1-A.—SERVICE OF THE RAJPUTANA AGENCY STATES.					SUB-ORDER 3.—VILLAGE SERVICE.					SUB-ORDER 4-A.—ARMY OF RAJPUTANA AGENCY STATES.				
	ACTUAL WORKERS.				Dependents.	ACTUAL WORKERS.				Dependents.	ACTUAL WORKERS.				Dependents.
	Total.		Partially agriculturists.			Total.		Partially agriculturists.			Total.		Partially agriculturists.		
	Males.	Females.	Males.	Females.	Both sexes.	Males.	Females.	Males.	Females.	Both sexes.	Males.	Females.	Males.	Females.	Both sexes.
1	2	3	4	5	6	7	8	9	10	11	12	13	14	15	16
W. R. S. Residency.— (Contd.)															
MARWAR STATE.—(Contd.)															
RURAL.—(Contd.)															
Jaswantpura Tahsil ...	42	43	962	1,260	23	7
Malani " ...	181	306	1,981	2,032	95
Maroth " ...	71	52	628	1,135	117	7
Merta " ...	187	262	1,730	3,146	211	11
Nagaur " ...	174	294	1,408	2,518	220	5
Nawa " ...	14	16	60	93	21	3
Pehbadra " ...	28	7	705	1,080	64	7
Pali " ...	36	26	388	681	31	5
Parbatsar " ...	94	78	774	1,368	123	8
Phalodi " ...	49	46	493	781	17	15
Sachor " ...	54	64	1,628	2,098	67	2
½ Sambhar "	8	1	2	1	5	7
Sankra " ...	26	16	286	494	82	4
Sheo " ...	21	34	302	406	23
Shergarh " ...	50	26	550	772	92	1
Siwana " ...	44	31	802	1,257	100	1
Sojat " ...	47	44	1,143	1,899	169	10
JAISALMER STATE ...	33	1	83	308	239
URBAN ...	18	1	64	143	103
Jaisalmer Town ...	18	1	64	143	103
RURAL ...	15	19	165	136
Jaisalmer Pargana ...	1	9	8
Bap " ...	1	17	8
Barwabuyali " ...	1	2
Devikot " ...	2	4	10	5
Dewa " ...	1	2	8	12
Fatehgarh " ...	1	3	11	13
Kharakhoyala " ...	1	2	6
Kishengarh "	6	4
Lakha " ...	1	2	7
Mayajalar " ...	1	9
Mohangarh-Nachna "	16	8
Nokh Pargana ...	2	6	27	68

TABLE XV.

OCCUPATION OR MEANS OF LIVELIHOOD BY SELECTED SUB-ORDERS.—(Continued.)

SUB-ORDER 8.—STOCK BREED- ING AND DEALING.					SUB-ORDER 10.—LANDHOLDERS AND TENANTS.					SUB-ORDER 11.—AGRICUL- TURAL LABOUR.					SUB-ORDER 14.—PERSONAL AND DOMESTIC SERVICES.				
ACTUAL WORKERS.				Dependents.	ACTUAL WORKERS.			Dependents.	ACTUAL WORKERS.			Dependents.	ACTUAL WORKERS.			Dependents.			
Total.		Partially agriculturists.			Total.		Partially agriculturists.		Total.		Partially agriculturists.		Total.		Partially agriculturists.				
Males.	Females.	Males.	Females.	Both sexes.	Males.	Females.	Males. Females.	Both sexes.	Males.	Females.	Males. Females.	Both sexes.	Males.	Females.	Males.	Females.	Both sexes.		
17	18	19	20	21	22	23	2425	26	27	28	2930	31	32	33	34	35	36		
2,092	390	294	63	1,102	17,759	11,235	16,241	3,417	2,061	2,112	940	384	158	10	541		
1,965	499	399	175	544	50,448	44,251	33,846	534	313	187	1,905	962	509	40	925		
1,144	347	106	135	407	11,420	7,195	10,441	1,962	1,789	833	647	568	65	7	572		
2,666	396	112	18	1,174	29,955	19,533	21,010	5,209	8,568	2,925	1,760	1,071	258	14	1,173		
2,326	219	410	74	770	32,789	27,377	35,695	1,477	1,753	529	2,296	689	241	132	1,210		
243	56	17	13	127	1,289	753	1,397	190	114	129	162	143	14	...	152		
1,174	182	252	46	526	6,135	4,090	7,653	222	161	109	406	295	102	18	236		
1,645	570	65	1	771	6,002	3,903	2,572	721	1,117	229	605	202	76	10	307		
1,577	264	145	32	52	16,475	13,824	14,289	2,668	3,353	890	1,714	1,132	362	88	764		
720	15	52	...	10	10,680	9,736	10,457	844	22	30	414	206	145	48	161		
1,709	567	638	198	810	20,005	15,581	14,293	819	435	362	804	400	269	60	354		
3	513	418	434	63	38	25	11	9	5	5	4		
535	46	48	9	11	5,125	2,779	4,479	180	509	49	221	142	67	5	75		
72	62	5	53	1,965	3,359	50,448	906	55	534	137	70	71	11	111		
994	113	127	77	208	14,992	7,285	16,549	119	432	67	532	200	211	18	304		
1,189	236	230	31	715	11,730	6,644	13,242	521	526	490	550	242	147	21	613		
3,987	984	107	27	19	1,1896	7,221	21,089	3,951	2,881	1,479	1,537	754	221	77	979		
428	65	115	3	610	9,669	799	16,034	25	49	54	568	95	272	9	930		
125	47	4	...	176	309	60	287	161	68	28	2	216		
125	47	4	...	176	309	60	287	161	68	28	2	216		
303	18	111	3	434	9,360	739	15,747	25	49	54	407	27	244	7	714		
22	2	17	1	29	917	60	1,688	8	15	21	34	3	17	1	34		
5	...	1	...	8	2,189	321	3,043	61	4	29	...	88		
43	3	21	1	109	183	17	411	1	1	1	1	10		
20	3	5	...	31	746	50	1,392	7	35	6	19	...	49		
9	2	512	51	897	19	3	19	1	36		
23	2	4	...	58	889	55	1,638	...	3	64	5	47	4	139		
1	1	1	3	2		
54	4	96	37	3	64	1	...	1	...	1		
1	6	486	28	937	16	...	15	...	34		
...	15	3	40	4	8	16	13	1	5	...	25		
18	...	13	...	24	635	31	1,122	3	18	1	13	...	58		
55	1	43	1	40	2,225	57	3,648	1	2	130	3	76	...	189		

TABLE XV.

OCCUPATION OR MEANS OF LIVELIHOOD BY SELECTED SUB-ORDERS.—(Continued.)

AGENCY, STATE AND TAHSIL.	SUB-ORDER 18.—PROVISION OF VEGETABLE FOOD.					SUB-ORDER 40.—COTTON.					SUB-ORDER 48.—EARTHEN AND STONEWARE.				
	ACTUAL WORKERS.				Dependents.	ACTUAL WORKERS.				Dependents.	ACTUAL WORKERS.				Dependents.
	Total.		Partially agriculturists.			Total.		Partially agriculturists.			Total.		Partially agriculturists.		
	Males.	Females.	Males.	Females.	Both sexes.	Males.	Females.	Males.	Females.	Both sexes.	Males.	Females.	Males.	Females.	Both sexes.
1	37	38	39	40	41	42	43	44	45	46	47	48	49	50	51
W. R. S. Residency—(Contd.)															
MARWAR STATE.—(Contd.)															
RURAL.—(Contd.)															
Jaswantpura Tahsil ...	710	273	275	48	1,057	191	240	51	4	181	535	230	135	16	398
Malani " ...	1,040	390	331	91	674	1,241	1,021	155	277	1,226	664	285	391	125	334
Maroth " ...	695	149	109	24	780	401	436	25	3	314	321	202	68	35	275
Merta " ...	1,713	323	264	27	1,719	924	1,771	264	11	758	977	434	121	25	627
Nagaur " ...	2,240	554	894	59	1,857	1,764	2,014	779	255	947	628	248	346	89	336
Nawa " ...	260	64	40	17	185	84	38	3	...	63	58	23	20	12	43
Pachbadra " ...	445	110	144	8	548	694	955	152	3	278	140	44	60	9	137
Pali " ...	739	231	123	49	857	257	261	79	1	142	223	116	46	17	123
Parbatsar " ...	1,379	289	334	26	1,380	879	1,085	333	55	437	252	302	234	94	303
Phalodi " ...	280	98	105	14	332	354	462	309	20	267	48	15	40	12	21
Sachor " ...	750	239	214	81	295	312	686	232	42	285	300	183	139	60	200
½ Sambhar " ...	19	...	3	...	11	26	16	9	1	30	15	9	12	4	2
Sankra " ...	244	79	83	11	139	237	823	195	70	193	24	3	15	...	22
Sheo " ...	407	65	181	22	355	367	901	309	74	260	92	25	66	2	90
Shergarh " ...	1,238	106	672	8	1,035	1,232	828	1,087	605	1,115	270	79	176	34	213
Siwana " ...	953	84	181	10	1,062	525	420	163	44	590	253	82	97	11	251
Sojat " ...	1,531	435	132	25	1,596	714	486	52	...	364	580	379	131	...	826
JAISALMER STATE ...	430	53	137	3	730	1,576	207	1,100	34	3,562	417	48	263	8	829
URBAN ...	101	5	6	...	214	74	11	37	1	126	60	11	19	1	107
Jaisalmer Town ...	101	5	6	...	214	74	11	37	1	126	60	11	19	1	107
RURAL ...	329	48	131	3	516	1,502	196	1,063	33	3,436	357	37	244	7	722
Jaisalmer Pargana ...	3	1	4	119	12	106	1	284	52	3	43	2	113
Bap " ...	72	16	15	...	94	272	42	168	11	437	21	...	7	...	39
Barawābuyali "	30	3	14	1	57	20	2	16	...	37
Devikot " ...	1	...	1	...	3	94	6	75	1	223	22	7	15	1	51
Dewa " ...	11	2	10	1	9	116	20	110	6	291	17	1	14	...	30
Fatehgarh " ...	2	1	4	139	13	124	2	395	46	7	38	2	100
Kharakhuyala "	54	2	30	...	116
Kisbengarh "	10	16
Lakha " ...	56	4	36	1	145	74	6	66	...	262	20	...	18	...	55
Mayajalar "	80	2	70	1	204	4	...	3	...	5
Mohangarh-Nachna,, ...	17	4	9	...	17	78	25	70	2	183	7	...	6	...	9
Nokh Pargana ...	149	15	60	1	220	219	7	161	3	426	103	2	58	...	174

TABLE XV.

OCCUPATION OR MEANS OF LIVELIHOOD BY SELECTED SUB-ORDERS.—(Continued.)

SUB-ORDER 49.—WOOD AND BAMBOOS.					SUB-ORDER 53.—LEATHER, HORN AND BONES, etc.					SUB-ORDER 54.—MONEY AND SECURITIES.					SUB-ORDER 63.—RELIGION.				
ACTUAL WORKERS.				Dependents.	ACTUAL WORKERS.				Dependents.	ACTUAL WORKERS.				Dependents.	ACTUAL WORKERS.				Dependents.
Total.		Partially agriculturists.			Total.		Partially agriculturists.			Total.		Partially agriculturists.			Total.		Partially agriculturists.		
Males.	Females.	Males.	Females.	Both sexes.	Males.	Females.	Males.	Females.	Both sexes.	Males.	Females.	Males.	Females.	Both sexes.	Males.	Females.	Males.	Females.	Both sexes.
52	53	54	55	56	57	58	59	60	61	62	63	64	65	66	67	68	69	70	71
480	...	239	...	342	413	144	109	31	296	1,083	179	38	3	1,555	24	3	4	...	28
1,108	...	667	...	743	1,187	318	740	71	796	603	36	20	...	776	51	1	7	...	42
369	...	140	...	389	960	400	169	29	707	215	23	26	...	402	129	11	27	...	119
98	...	316	...	643	1,635	265	186	31	1,209	766	59	79	...	1,577	137	33	38	2	250
892	...	566	...	546	968	225	539	71	812	522	59	220	27	769	430	33	292	14	184
33	...	12	...	77	103	7	7	3	139	39	3	100	29	3	8	...	33
274	...	159	...	298	137	49	33	8	135	173	15	22	...	269	26	3	7	...	20
270	...	107	...	178	258	128	80	12	276	374	58	5	...	675	58	4	10	...	34
615	...	406	...	506	1,229	519	675	181	757	769	54	240	1	1,334	337	8	149	...	187
172	...	135	...	74	113	34	63	1	63	104	85	12	4	173	15	1	4	...	31
396	...	311	...	264	370	109	254	10	315	863	44	38	...	1,160	29	4	3	...	8
13	...	9	...	15	16	5	2	...	14	...	2	...	1	4	5	1	2	...	8
154	...	130	...	121	98	10	73	3	88	30	3	4	...	30	8	2	4	2	1
147	...	119	...	37	297	16	231	2	279	58	2	5	...	38	14	4	7	...	20
556	...	457	...	493	524	58	313	22	574	363	8	186	...	550	44	4	32	3	33
442	...	242	...	520	330	105	27	1	378	559	71	869	45	3	11	...	50
630	...	232	...	513	1,628	329	43	...	1,287	924	103	60	...	1,758	366	20	10	3	245
592	78	465	24	1,235	1,246	47	958	17	2,927	839	206	311	10	1,845	542	114	217	6	905
24	3	2	...	38	85	5	60	3	159	223	123	1	...	437	185	89	11	1	337
24	3	2	...	38	85	5	60	3	159	223	123	1	...	437	185	89	11	1	337
568	75	463	24	1,197	1,161	42	898	14	2,768	616	83	310	10	1,408	357	25	206	5	568
46	...	34	...	80	99	2	85	...	237	50	16	6	1	83	29	...	19	...	47
60	9	41	4	102	44	6	16	1	77	2	8	4
14	2	12	...	23	6	...	6	...	21	1	4	...	1
46	12	36	...	134	134	3	108	...	328	33	4	4	...	46	12	1	1	...	21
28	9	28	5	81	74	7	70	4	224	12	2	4	...	33	12	3	5	2	6
106	15	92	9	194	91	11	89	4	248	4	4
16	...	15	...	23	83	...	63	...	209	14	23
...	9	21	...	1	1	1
38	1	37	...	128	92	6	89	3	221	19	2	12	...	53	29	2	16	2	45
10	2	10	...	6	55	3	52	2	156	74	5	55	2	155	9	1	2	...	15
30	...	26	...	58	85	...	81	...	235	65	8	28	...	139	32	3	4	...	63
120	7	102	...	232	246	2	185	...	433	230	33	166	5	579	203	13	151	...	330

TABLE XV.

OCCUPATION OR MEANS OF LIVELIHOOD BY SELECTED SUB-ORDERS.—(Continued.)

AGENCY, STATE & TAHSIL.	SUB-ORDER 75.—GENERAL LABOUR.					SUB-ORDER 78.—PROPERTY AND ALMS.				
	ACTUAL WORKERS.				Dependents.	ACTUAL WORKERS.				Dependents.
	Total.		Partially agriculturists.			Total.		Partially agriculturists.		
	Males.	Females.	Males.	Females.		Males.	Females.	Males.	Females.	
1	72	73	74	75	76	77	78	79	80	81
W. R. S. Residency.— (Contd.)										
MARWAR STATE.—(Contd.)										
RURAL.—(Contd.)										
Jaswantpura Tahsil ...	414	622	346	1,765	734	147	22	1,201
Malani " ...	220	220	89	1,930	1,541	683	169	1,333
Maroth " ...	610	343	336	1,122	650	78	14	652
Merta " ...	3,310	2,126	1,886	3,103	1,638	184	103	1,529
Nagaur " ...	87	29	66	...	138	...	20	...
Nawa " ...	37	94	222	77	86	12	1	39
Pachbadra " ...	11	45	8	347	112	92	21	73
Pali " ...	108	670	207	763	466	54	25	404
Parbatsar " ...	522	255	338	1,995	1,127	611	295	1,038
Phalodi " ...	29	35	12	309	165	112	...	147
Sachor " ...	37	47	115	253	169	196	134	203
½ Sambhar " ...	6	7	5	16	8	...	1	1
Sankra " ...	18	53	13	59	68	35	19	19
Sheo " ...	175	215	169	290	77	133	6	140
Shergarh " ...	133	138	49	558	541	794	79	513
Siwana " ...	346	323	229	1,204	457	203	38	1,432
Sojat " ...	4,114	4,245	2,266	1,713	1,258	...	68	946
JAISALMER STATE ...	215	394	15	3	500	940	181	282	8	1,564
URBAN ...	92	83	2	...	150	129	51	2	...	203
Jaisalmer Town ...	92	83	2	...	150	129	51	2	...	203
RURAL ...	123	311	13	3	350	811	130	280	8	1,361
Jaisalmer Pargana ...	32	44	103	76	17	29	1	107
Bap " ...	53	41	29	95	27	9	...	138
Barwabuyali " ...	1	1	3
Devikot " ...	2	12	11	104	16	41	2	162
Dewa " ...	10	11	5	...	21	14	6	7	2	30
Fatehgarh " ...	5	52	...	2	36	90	9	24	1	123
Kharakhuyala "	4	1	6	1	21
Kishengarh "	13	2	20
Lakha " ...	1	10	2	83	7	54	...	228
Mayajalar " ...	10	7	8	1	19	21	...	10	...	46
Mohangarh-Nachna " ...	7	28	99	50	6	12	...	72
Nokh Pargana ...	2	96	29	189	24	80	2	245

TABLE XV.

OCCUPATION OR MEANS OF LIVELIHOOD BY SELECTED SUB-ORDERS.—(Continued.)

AGENCY, STATE AND TAHSIL.		SUB-ORDER 1-A.—SERVICE OF THE RAJPUTANA AGENCY STATES.					SUB-ORDER 3.—VILLAGE SERVICE.					SUB-ORDER 4-A.—ARMY OF RAJPUTANA AGENCY STATES.				
		ACTUAL WORKERS.				Dependents.	ACTUAL WORKERS.				Dependents.	ACTUAL WORKERS.				Dependents.
		Total.		Partially agriculturists.			Total.		Partially agriculturists.			Total.		Partially agricul- turists.		
Males.	Females.	Males.	Females.	Both sexes.	Males.	Females.	Males.	Females.	Both sexes.	Males.	Females.	Males.	Females.	Both sexes.		
1	2	3	4	5	6	7	8	9	10	11	12	13	14	15	16	
W. R. S. Residency.— (Contd.)																
JAISALMER STATE.— (Contd.)																
RURAL.—(Contd.)																
Ramgarh Pargana ...	1	5	5	
Samkhaba "	11	
Shahagarh-Ghotru " ...	1	16	
Tanot " ...	1	5	5	
SIROHI STATE ...	422	39	1	...	283	113	12	2	...	97	245	336	
URBAN ...	158	26	143	3	2	2	231	323	
Abu ...	10	19	2	3	15	10	
" Civil Station ...	1	8	15	
" Sanitarium	
Erinpura Cantonment ...	1	5	
Karari ...	30	25	2	2	2	
Sheoganj ...	8	4	5	7	
RURAL ...	264	13	1	...	140	110	10	2	...	100	14	13	
Sirohi Tahsil ...	109	26	92	217	304	
Anadra " ...	33	3	13	11	10	
Bhakhar " ...	14	
Jhora " ...	27	2	3	
Madar " ...	45	8	34	25	9	1	...	21	
Magra " ...	12	6	
Pamera " ...	16	...	1	...	18	8	...	1	...	18	
Pindwara " ...	40	2	21	36	1	26	
Posalia " ...	13	9	2	5	
Rohera " ...	34	22	3	8	
Santpur " ...	29	12	21	6	
Jaipur Residency ...	30,953	4,490	655	13	34,049	14,326	1,932	1,612	95	21,854	22,594	287	747	2	14,389	
JAIPUR STATE ...	30,609	4,414	647	9	33,598	14,134	1,932	1,601	95	21,665	20,519	200	668	...	11,651	
URBAN ...	17,820	2,955	156	8	20,009	1,226	115	137	23	2,498	14,289	64	313	...	9,193	
RURAL ...	12,789	1,459	491	1	13,589	12,908	1,817	1,464	72	19,167	6,230	136	355	...	2,458	
KISHANGARH STATE ...	255	4	3	4	397	192	...	11	...	189	2,075	87	79	2	2,738	
URBAN ...	182	4	3	4	362	47	...	2	...	50	1,130	49	21	...	1,611	
Kishangarh Town ...	149	4	...	4	345	27	20	787	35	11	...	1,147	

TABLE XV.

OCCUPATION OR MEANS OF LIVELIHOOD BY SELECTED SUB-ORDERS.—(Continued.)

AGENCY, STATE AND TAHSIL.	SUB-ORDER 8.—STOCK BREED- ING AND DEALING.					SUB-ORDER 10.—LANDHOLDERS AND TENANTS.					SUB-ORDER 11.—AGRICUL- TURAL LABOUR.				
	ACTUAL WORKERS.				Dependents.	ACTUAL WORKERS.				Dependents.	ACTUAL WORKERS.				Dependents.
	Total.		Partially agriculturists.			Total.		Partially agriculturists.			Total.		Partially agriculturists.		
	Males.	Females.	Males.	Females.	Both sexes.	Males.	Females.	Males.	Females.	Both sexes.	Males.	Females.	Males.	Females.	Both sexes.
1	17	18	19	20	21	22	23	24	25	26	27	28	29	30	31
W. R. S. Residency.— (Contd.)															
JAISALMER STATE.— (Contd.)															
RURAL.—(Contd.)															
Ramgarh Pargana ...	1	6	64	12	131
Samkhaba " ...	30	2	7	...	7	427	48	713	3	23	8
Shahagarh-Ghotru " ...	8	1	4	16	1	9
Tanot " ...	13	13	16	2	14
SIROHI STATE	2,524	371	91	5	4,968	14,775	5,743	23,755	2,167	771	2,537
URBAN	64	10	4	...	130	422	56	361	105	80	155
Abu	409	270	259	11	6	13
„ Civil Station	6	2	44	4
„ Sanitarium	3	8	1
Erinpura Cantonment	25	...	3	...	53	95	4	200
Karari	9	4	1	...	14	43	17	22	12	6	18
Sheoganj	12	6	43	76	24	56	33	28	39
RURAL	2,460	361	87	5	4,838	4,353	5,687	23,394	2,062	691	2,382
Sirohi Tahsil	15	45	311	34	326	59	45	96
Anadra "	75	23	192	507	124	715	97	10	193
Bhakhar "	518	110	686	41	104
Jhora "	411	48	62	2	883	2,065	1,039	3,459	353	137	145
Madar "	447	136	1	...	511	1,880	1,391	2,182	146	71	462
Magra "	381	101	8	3	610	1,701	286	3,107	140	64	307
Pamera "	336	13	1	...	720	1,045	483	2,634	143	55	202
Pindwara "	213	1	11	...	354	1,778	637	2,959	434	147	126
Posalia "	388	30	4	...	1,061	1,772	901	2,928	199	45	288
Rohera "	142	5	368	1,311	104	2,139	313	84	203
Santpur "	58	4	104	1,219	319	2,079	186	73	341
Jaipur Residency	8,053	2,340	455	150	5,362	505,883	336,527	506,731	34,443	4,3694	26,299
JAIPUR STATE	6,890	1,757	343	56	4,741	492,884	328,488	494,580	32,240	39,087	24,890
URBAN	1,013	213	17	...	1,543	23,237	12,111	31,369	1,844	2,265	1,438
RURAL	5,877	1,544	326	56	3,198	469,607	316,377	463,211	30,396	36,822	23,452
KISHANGARH STATE	1,160	580	112	94	619	12,669	7,874	11,825	2,195	4,602	1,407
URBAN	207	16	17	...	133	951	806	629	326	362	112
Kishangarh Town	177	16	17	...	109	351	165	312	222	191	45

TABLE XV.

OCCUPATION OR MEANS OF LIVELIHOOD BY SELECTED SUB-ORDERS.--(Continued.)

SUB-ORDER 14.—PERSONAL AND DOMESTIC SERVICES.					SUB-ORDER 18.—PROVISION OF VEGETABLE FOOD.					SUB-ORDER 40.—COTTON.					SUB-ORDER 48.—EARTHEN AND STONEWARE.				
ACTUAL WORKERS.				Dependents.	ACTUAL WORKERS.				Dependents.	ACTUAL WORKERS.				Dependents.	ACTUAL WORKERS.				Dependents.
Total.		Partially agriculturists.			Total.		Partially agriculturists.			Total.		Partially agriculturists.			Total.		Partially agriculturists.		
Males.	Females.	Males.	Females.	Both sexes.	Males.	Females.	Males.	Females.	Both sexes.	Males.	Females.	Males.	Females.	Both sexes.	Males.	Females.	Males.	Females.	Both sexes.
32	33	34	35	36	37	38	39	40	41	42	43	44	45	46	47	48	49	50	51
5	...	2	...	6	...	1	47	6	4	...	114	15	7	36
1	29	107	47	60	5	281	30	8	26	2	73
7	16	...	18	4	44	1	5	...	111
...	19	4	36
1,256	247	57	...	1,792	589	355	32	8	1,035	422	101	30	1	919	778	89	60	3	1,273
679	120	13	...	993	339	181	1	1	677	50	14	1	...	189	63	20	97
73	4	1	...	230	20	22	15	7	...	1	...	9
200	21	118	4	6	3	2	4
9	2	11	3	5
104	4	12	...	231	79	24	1	1	61	4	5	1	...	3	13	31
207	41	321	161	80	427	8	2	21	19	6	14
17	6	29	947	24	130	27	5	131	8	5	19
577	127	44	...	799	250	174	31	7	358	372	87	29	1	730	715	69	60	3	1,181
65	43	56	24	26	40	8	2	32	17	9	34
14	4	20	15	18	17	4	2	1	28	8	32
...
127	10	27	...	205	46	27	22	4	48	100	37	16	1	198	108	5	23	...	203
121	46	11	...	89	92	54	4	3	145	30	7	3	...	36	91	28	6	3	113
25	13	25	3	8	3	11	5	3	36	7	10	...	12
82	24	100	18	8	4	...	27	20	...	2	...	31	92	5	11	...	86
86	18	5	...	119	27	18	1	...	38	65	6	89	112	7	8	...	167
51	3	1	...	135	17	9	47	65	29	8	...	183	77	...	1	...	180
45	5	87	21	26	28	77	1	189	111	6	266
18	3	16	9	5	4	55	3	113
74,260	20,433	2,919	777	52,697	48,634	15,931	2,222	362	76,763	37,208	42,360	1,733	866	39,415	16,227	8,582	1,823	513	18,448
72,472	19,377	2,799	748	51,623	47,619	11,549	2,150	337	75,509	35,747	40,754	1,582	822	38,457	15,671	8,274	1,746	493	18,011
15,152	5,467	222	44	20,808	12,821	4,689	181	47	22,725	7,851	12,710	146	91	9,527	1,871	1,095	135	20	2,176
57,320	13,910	2,577	704	30,815	34,798	6,860	1,969	290	52,784	27,896	28,044	1,436	731	28,930	13,800	7,179	1,611	473	15,835
1,758	1,048	114	29	1,056	989	380	72	25	1,256	1,379	1,554	151	44	907	544	307	74	20	406
679	541	10	6	304	445	264	2	6	518	643	669	26	8	319	75	47	3	3	65
441	396	3	4	197	283	167	...	6	273	406	414	7	2	175	21	25	3	...	22

TABLE XV.

OCCUPATION OR MEANS OF LIVELIHOOD BY SELECTED SUB-ORDERS.—(Continued.)

AGENCY, STATE & TAHSIL.		SUB-ORDER 49.—WOOD AND BAMBOOS.					SUB-ORDER 53.—LEATHER, HORN AND BONES, etc.				
		ACTUAL WORKERS.				Dependents.	ACTUAL WORKERS.				Dependents.
		Total.		Partially agriculturists.			Total.		Partially agriculturists.		
		Males.	Females.	Males.	Females.		Males.	Females.	Males.	Females.	
1		52	53	54	55	56	57	58	59	60	61
W. R. S. Residency.— (Contd.)											
JAISALMER STATE.— (Contd.)											
RURAL.—(Contd.)											
Ramgarh	Pargana ...	10	3	30	28	...	6	...	84
Samkhaba	" ...	37	15	30	6	99	57	1	48	...	142
Shahagarh-Ghotru	" ...	7	7	45	1	110
Tanot	"	13	22
SIROHI STATE	...	667	73	117	1	1,026	1,381	217	155	4	2,371
URBAN	...	147	10	1	...	175	203	16	604
Abu	...	12	2	11	25	3	57
" Civil Station	...	29	3	10
" Sanitarium
Erinpura Cantonment	...	4	...	1	...	4	4	1
Karari	...	37	1	36	67	9	169
Sheoganj	...	8	3	37	59	2	260
RURAL	...	520	63	116	1	851	1,178	201	155	4	1,767
Sirohi	Tahsil ...	62	2	83	49	2	121
Anadra	" ...	26	3	47	22	14	8
Bhakhar	"
Jhora	" ...	128	26	27	1	238	341	55	98	1	541
Madar	" ...	78	9	12	...	99	95	38	26	1	64
Magra	" ...	24	1	3	...	15	25	46
Pamera	" ...	57	6	50	219	62	15	2	71
Pindwara	" ...	67	3	2	...	105	140	3	3	...	260
Posalia	" ...	71	6	2	...	159	161	21	7	...	372
Rohera	" ...	53	3	94	147	6	335
Santpur	" ...	11	5	38	27	2	6	...	66
Jaipur Residency	...	16,217	2,501	2,405	193	20,863	23,560	11,163	2,007	815	28,246
JAIPUR STATE	...	15,588	2,428	2,258	184	20,227	22,876	10,939	1,942	810	27,800
URBAN	...	1,987	429	72	...	2840	5,340	1,599	132	59	7,008
RURAL	...	13,601	1,999	2,186	184	17,387	17,536	9,430	1,810	751	20,792
KISHANGARH STATE	...	609	73	142	9	622	657	206	62	5	434
URBAN	...	87	1	7	...	95	262	116	4	...	128
Kishangarh Town	...	53	60	191	104	4	...	69

TABLE XV.

OCCUPATION OR MEANS OF LIVELIHOOD BY SELECTED SUB-ORDERS.—(Continued.)

SUB-ORDER 54.—MONEY AND SECURITIES.					SUB-ORDER 63.—RELIGION.					SUB-ORDER 75.—GENERAL LABOUR.					SUB-ORDER 78.—PROPERTY AND ALMS.				
ACTUAL WORKERS.				Dependents.	ACTUAL WORKERS.				Dependents.	ACTUAL WORKERS.				Dependents.	ACTUAL WORKERS.				Dependents.
Total.		Partially agriculturists.			Total.		Partially agriculturists.			Total.		Partially agriculturists.			Total.		Partially agriculturists.		
Males.	Females.	Males.	Females.	Both sexes.	Males.	Females.	Males.	Females.	Both sexes.	Males.	Females.	Males.	Females.	Both sexes.	Males.	Females.	Males.	Females.	Both sexes.
62	63	64	65	66	67	68	69	70	71	72	73	74	75	76	77	78	79	80	81
21	2	31	1	17	5	46
58	6	35	2	170	11	2	7	1	29	...	6	36	9	14	...	75
36	3	93	15	40
1	1	2	2	4	1	1	5
484	128	1,154	316	57	13	3	474	10,397	7,667	245	46	16,596	2,109	698	58	1	3,357
18	21	86	8	152	613	468	927	262	145	465
7	2	15	29	3	10	205	121	1	1	80	27	10	3
...	4	1	8	74	51	12	7	4	93
...	8	6	2
4	11	18	2	24	47	26	191	1	1	4
9	7	17	1	32	188	74	279	83	21	61
...	4	1	13	93	88	246	54	77	162
466	128	1,133	231	49	13	3	322	9,784	7,199	245	46	15,669	1,847	553	58	1	2,892
4	74	14	158	213	218	362	122	29	164
51	10	167	9	4	9	460	382	567	106	32	197
...	26	16	40	1
317	53	761	12	3	2	...	40	559	131	13	2	1,541	267	70	12	...	307
46	93	75	27	6	3	48	762	689	44	28	471	123	81	157
18	43	29	16	1	4	2,702	2,151	146	14	3,315	326	148	6	...	446
...	5	9	1,367	939	2,062	224	39	34	1	392
6	1	15	...	5	...	48	744	488	23	...	1,663	249	35	1	...	287
...	2	2	14	20	1,433	1,072	7	1	2,795	295	85	5	...	596
21	18	68	24	56	735	661	1,430	164	39	350
1	781	554	10	...	1,540	60	17	138
9,315	1,615	674	27	19,129	18,220	5,214	1,775	403	27,055	57,551	60,472	2,558	1,719	49,259	49,256	22,711	2,331	905	46336
8,773	1,546	599	27	18,165	17,833	5,198	1,740	403	26,697	53,901	56,599	2,341	1,691	47,388	47,106	21,858	2,167	793	44898
2,121	468	60	1	4,691	6,597	1,866	153	34	11,220	6,475	5,939	120	58	6,848	8,320	4,715	107	128	6,732
6,652	1,078	539	26	13,474	11,236	3,332	1,587	369	15,477	47,426	50,660	2,221	1,633	40,540	38,786	17,143	2,060	665	38,166
542	69	75	...	957	378	13	32	...	356	3,397	3,436	217	28	1,730	2,106	812	164	112	1,430
210	21	5	...	299	171	4	2	...	217	263	349	2	4	278	409	231	19	26	290
151	12	5	...	170	138	4	175	93	174	...	4	94	190	170	6	24	49

TABLE XV.

OCCUPATION OR MEANS OF LIVELIHOOD BY SELECTED SUB-ORDERS.—(Continued.)

AGENCY, STATE AND TAHSIL.	SUB-ORDER 1-A.—SERVICE OF THE RAJPUTANA AGENCY STATES.					SUB-ORDER 3.—VILLAGE SERVICE.					SUB-ORDER 4-A.—ARMY OF RAJPUTANA AGENCY STATES.				
	ACTUAL WORKERS.				Dependents.	ACTUAL WORKERS.				Dependents.	ACTUAL WORKERS.				Dependents.
	Total.		Partially agriculturists.			Total.		Partially agriculturists.			Total.		Partially agricul- turists.		
	Males.	Females.	Males.	Females.	Both sexes.	Males.	Females.	Males.	Females.	Both sexes.	Males.	Females.	Males.	Females.	Both sexes.
1	2	3	4	5	6	7	8	8	10	11	12	13	14	15	16
Jaipur Residency.— (Contd.) KISHANGARH STATE.— (Contd.)															
RURAL ...	72	34	145	...	9	...	139	945	38	58	2	1,127
Kishangarh District ...	47	21	70	...	4	...	74	411	17	14	...	439
Arain " ...	5	5	4	...	1	...	2	167	8	8	2	152
Rupnagar " ...	21	9	61	...	6	...	67	328	14	36	...	477
Sarwar " ...	33	...	3	...	17	30	26	382	13	10	...	523
LAWA (Estate.) ...	89	72	5	...	54
Alwar Agency and State,	5,288	220	314	9	9,673	3,806	1,068	1,458	252	3,747	5,176	...	333	...	7,755
URBAN ...	3,345	167	144	1	7,159	359	...	31	...	743	3,868	...	248	...	5,910
Alwar City ...	2,806	160	126	1	6,034	179	...	11	...	349	3,623	...	241	...	5,374
Bahadurpur Town ...	16	...	1	...	75	10	19	21	97
Bahrer " ...	156	...	2	...	209	20	...	6	...	36	1	2
Govindgarh " ...	137	2	5	...	122	22	...	1	...	48	5	52
Rajgarh " ...	269	...	5	...	459	51	...	5	...	63	89	...	2	...	146
Ramgarh " ...	82	5	3	...	127	34	104	70	...	5	...	116
Tijara " ...	79	...	2	...	133	43	...	8	...	124	59	123
RURAL ...	1,943	53	170	8	2,514	3,447	1,068	1,427	252	3,004	1,308	...	85	...	1,845
Alwar Tahsil ...	258	11	27	4	319	320	78	158	41	190	244	...	16	...	230
Bahrer " ...	154	3	7	...	154	234	72	78	15	193	49	34
Bansur " ...	316	20	13	...	275	568	236	217	24	830	150	...	6	...	457
Govindgarh " ...	6	...	1	...	1	15	...	11	...	5	3	6
Katunbar " ...	90	3	16	3	125	248	6	162	3	213	131	...	40	...	127
Kishengarh " ...	83	...	11	...	166	67	32	16	5	106	187	...	13	...	364
Lachmangarh " ...	193	9	18	1	373	318	24	196	9	302	85	...	4	...	64
Mandawar " ...	73	...	8	...	97	588	366	78	43	236	122	...	1	...	142
Rajgarh " ...	297	2	21	...	569	322	70	181	22	423	86	...	2	...	144
Ramgarh " ...	7	1	2	27	...	4	...	41	98	...	1	...	133
Thanaghuazi " ...	334	3	42	...	238	681	182	312	89	390	123	...	2	...	58
Tijara " ...	77	1	6	...	77	34	1	14	1	29	17	39
Nimrana (Estate.) ...	55	118	25	1	45	13	47
E. R. S. Agency ...	7,019	92	386	3	11,564	1,869	11	265	8	3,366	8,983	2	533	...	11,767
BHARATPUR STATE ...	3,596	3	79	3	6,295	1,116	10	200	8	2,054	4,567	...	18	...	5,421

TABLE XV.

OCCUPATION OR MEANS OF LIVELIHOOD BY SELECTED SUB-ORDERS.—(Continued.)

SUB-ORDER 8.—STOCK BREED- ING AND DEALING.					SUB-ORDER 10.—LANDHOLDERS AND TENANTS.					SUB-ORDER 11.—AGRICUL- TURAL LABOUR.					SUB-ORDER 14.—PERSONAL AND DOMESTIC SERVICES.				
ACTUAL WORKERS.				Dependents.	ACTUAL WORKERS.				Dependents.	ACTUAL WORKERS.				Dependents.	ACTUAL WORKERS.				Dependents.
Total.		Partially agriculturists.			Total.		Partially agriculturists.	Total.		Partially agriculturists.	Total.		Partially agriculturists.		Total.		Partially agriculturists.		
Males.	Females.	Males.	Females.	Both sexes.	Males.	Females.		Males. Females.	Both sexes.		Males.	Females.		Males. Females.	Both sexes.	Males.		Females.	Males.
17	18	19	20	21	22	23	24	25	26	27	28	29	30	31	32	33	34	35	36
953	564	95	94	486	11,718	7,068	11,196	1,869	4,240	1,295	1,079	502	104	23	752
545	324	71	85	197	3,681	1,923	4,203	717	1,794	757	486	181	31	7	352
130	26	8	1	72	3,459	1,882	3,124	365	1,210	275	158	151	34	12	112
243	207	8	5	214	2,248	1,511	1,397	211	762	195	350	134	8	1	208
65	7	8	3	27	2,930	2,393	2,789	680	645	135	323	186	38	5	187
3	3	2	380	165	326	8	5	2	30	8	6	...	18
3,226	904	282	55	1,735	180,637	147,012	128,762	14,791	15,401	9,017	12,938	7,106	2,906	1,328	11,593
329	44	18	...	268	4,632	3,028	4,763	434	546	351	2,644	1,043	101	41	3,153
163	26	171	1,060	316	1,766	86	178	105	1,597	607	21	...	2,084
21	2	13	...	9	308	199	463	62	38	62	82	48	9	4	111
40	1	1	...	40	541	398	418	14	4	145	98	5	5	148
7	1	544	457	399	27	8	11	192	39	13	15	91
65	6	38	670	479	700	28	26	19	273	132	...	1	352
18	6	4	...	5	659	564	428	146	211	109	163	44	22	...	96
14	3	4	850	615	589	71	85	41	192	75	31	16	271
2,897	860	264	55	1,467	176,055	143,984	124,000	14,357	14,855	8,666	10,294	6,063	2,805	1,287	8,445
350	63	38	27	130	21,491	18,642	16,884	1,279	1,273	814	1,308	807	423	240	1,165
130	14	9	...	30	15,215	11,662	11,163	1,011	959	548	1,051	682	199	69	877
609	121	7	...	409	15,281	9,539	13,811	876	795	735	994	513	85	35	978
4	5	4,805	4,669	2,420	259	321	127	206	79	90	30	178
175	5	83	2	131	12,160	10,710	7,791	312	350	206	406	145	245	78	315
119	16	18	4	134	17,010	14,224	9,566	2,743	2,407	1,539	960	563	270	130	883
121	6	25	...	94	13,034	12,174	12,886	581	671	482	949	532	331	181	843
123	63	6	3	55	16,735	12,028	8,183	2,773	2,658	1,061	1,149	1,045	115	75	664
430	150	19	4	215	17,633	14,845	14,054	965	1,150	839	1,069	487	275	70	1,017
98	2	6	...	130	12,959	11,389	7,785	1,399	1,838	814	691	265	252	65	538
635	414	18	15	105	11,225	9,704	6,139	648	851	375	656	423	94	57	347
85	6	35	...	29	16,691	13,201	11,455	1,341	1,266	986	752	456	413	247	521
18	1,816	1,197	1,863	170	316	140	103	66	13	10	119
5,298	702	456	61	3,692	229,887	108,484	288,496	13,347	12,158	11,889	13,429	5,341	2,012	428	16,417
3,912	486	306	50	3,078	121,932	47,784	184,722	3,587	3,172	3,361	7,881	2,761	1,263	344	9,796

TABLE XV.

OCCUPATION OR MEANS OF LIVELIHOOD BY SELECTED SUB-ORDERS.—(Continued.)

AGENCY, STATE AND TAHSIL.	SUB-ORDER 18.—PROVISION OF VEGETABLE FOOD.					SUB-ORDER 40.—COTTON.					SUB-ORDER 48.—EARTHEN AND STONEWARE.				
	ACTUAL WORKERS.				Dependents.	ACTUAL WORKERS.				Dependents.	ACTUAL WORKERS.				Dependents.
	Total.		Partially agriculturists.			Total.		Partially agriculturists.			Total.		Partially agriculturists.		
	Males.	Females.	Males.	Females.	Both sexes.	Males.	Females.	Males.	Females.	Both sexes.	Males.	Females.	Males.	Females.	Both sexes.
1	37	38	39	40	41	42	43	44	45	46	47	48	49	50	51
Jaipur Residency.— (Continued).															
KISHANGARH STATE.— (Continued).															
RURAL ...	544	116	70	19	738	736	885	125	36	588	469	260	71	17	341
Kishangarh District ...	123	28	5	...	121	192	106	14	6	283	133	58	10	4	145
Arain " ...	151	42	27	11	178	170	125	67	16	117	99	89	18	9	54
Rupnagar " ...	156	94	239	388	740	25	6	202	142	71	85
Sarwar " ...	296	49	40	8	445	223	169	38	14	130	129	64	43	7	100
LAWA (Estate.) ...	26	2	28	82	52	51	12	1	3	...	26
Alwar Agency & State ...	13,680	4,164	2,131	508	17,077	11,476	13,987	1,756	1,165	8,914	5,693	4,038	1,812	1,063	4,505
URBAN ...	2,601	1,095	98	36	4,060	2,755	2,841	82	18	2,672	350	194	36	6	431
Alwar City ...	1,192	563	4	2	2,160	1,267	799	1,609	137	28	4	2	262
Bahadurpur Town ...	67	28	15	15	95	366	346	33	14	257	16	15	19	4	22
Bahrar " ...	221	107	6	...	299	73	383	78	50	25	3	...	45
Govindgarh " ...	211	38	27	13	272	297	354	37	3	194	30	15	14	...	21
Rajgarh " ...	392	174	3	...	518	479	671	314	32	31	23
Ramgarh " ...	198	43	7	6	333	111	94	10	1	103	39	27	35
Tijara " ...	320	142	36	...	382	162	194	2	...	117	46	53	5	...	23
RURAL ...	11,079	3,069	2,033	472	1,307	8,721	11,146	1,674	1,147	6,242	5,343	3,844	1,776	1,057	4,074
Alwar Tahsil ...	1,613	577	481	164	1,715	887	805	165	136	609	689	533	304	222	463
Bahrar " ...	957	395	143	16	1,079	737	2,082	108	80	562	508	272	142	54	478
Bansur " ...	1,161	178	52	13	1,967	984	897	89	50	1,005	535	293	135	75	672
Govindgarh Tahsil ...	167	39	46	10	128	133	121	10	13	76	115	86	39	20	52
Katumbur " ...	561	121	199	48	618	571	416	365	185	344	236	145	166	72	168
Kishangarh " ...	1,310	260	267	44	1,796	435	347	59	25	310	583	444	192	110	291
Lachmangarh " ...	863	269	202	54	1,037	694	743	188	115	622	470	303	233	121	448
Mandawar " ...	904	526	86	27	431	510	429	57	19	160	607	534	61	45	229
Rajgarh " ...	1,201	147	308	33	1,572	1,633	1,839	292	219	1,188	531	425	231	192	517
Ramgarh " ...	659	140	93	18	864	637	875	116	128	370	331	267	75	43	211
Tbanaghazi " ...	1,091	273	33	4	907	1,003	2,159	20	47	587	426	337	71	22	317
Tijara " ...	439	105	118	39	645	411	333	178	129	279	269	187	121	75	188
Nimrana (Estate.) ...	153	39	5	2	258	86	70	21	1	130	43	18	6	6	40
E. R. S. Agency ...	16,982	5,756	2,006	353	23,828	11,591	8,990	2,374	722	14,208	5,113	2,557	1,112	320	6,825
BHARATPUR STATE ...	10,103	3,859	1,110	232	14,650	6,591	4,996	760	207	9,441	3,414	1,735	739	177	5,067

TABLE XV.

OCCUPATION OR MEANS OF LIVELIHOOD BY SELECTED SUB-ORDERS.—(Continued.)

SUB-ORDER 49.—WOOD AND BAMBOOS.					SUB-ORDER 53.—LEATHER, HORN AND BONES, etc.,					SUB-ORDER 54.—MONEY AND SECURITIES.					SUB-ORDER 63.—RELIGION.				
ACTUAL WORKERS.				Dependents.	ACTUAL WORKERS.				Dependents.	ACTUAL WORKERS.				Dependents.	ACTUAL WORKERS.				Dependents.
Total.		Partially agriculturists.			Total.		Partially agriculturists.			Total.		Partially agriculturists.			Total.		Partially agriculturists.		
Males.	Females.	Males.	Females.	Both sexes.	Males.	Females.	Males.	Females.	Both sexes.	Males.	Females.	Males.	Females.	Both sexes.	Males.	Females.	Males.	Females.	Both sexes.
52	53	54	55	56	57	58	59	60	61	62	63	64	65	66	67	68	69	70	71
522	72	135	9	527	395	90	58	5	306	332	48	70	...	658	207	9	30	...	139
161	19	25	1	164	136	47	15	5	100	187	16	39	...	348	87	5	8	...	61
116	33	61	6	133	67	9	25	...	89	65	20	22	...	207	54	...	21	...	39
131	14	7	...	143	168	36	10	...	105	88	4	9	...	138	57	4	3	...	50
148	7	49	2	122	95	10	8	...	71	51	17	94	42	31
20	...	5	...	14	27	18	3	...	12	7	9	3	3	...	2
4,331	22	1,520	...	5,895	11,037	6,785	3,816	2,112	8,881	3,378	762	624	52	5,741	7,464	2,699	2,119	549	7,863
281	...	23	...	389	1,250	912	39	11	1,268	494	43	6	2	1,089	919	215	39	...	1,523
125	196	616	424	30	9	768	215	25	462	471	44	2	...	812
18	...	9	...	19	22	11	11	21	1	1	1	45	38	9	3	...	50
16	36	85	102	48	70	2	189	128	65	8	...	201
21	...	5	...	28	63	55	9	2	64	32	...	4	...	70	35	8	6	...	59
56	68	209	151	218	73	9	...	1	158	139	15	3	...	237
12	...	4	...	6	4	1	3	46	...	1	...	88	32	9	5	...	57
33	...	5	...	36	251	168	156	37	6	77	76	65	12	...	107
4,050	22	1,497	...	5,506	9,787	5,873	3,777	2,101	7,613	2,884	719	618	50	4,652	6,545	2,484	2,060	549	6,340
550	...	306	...	742	1,866	1,453	962	729	1,316	252	26	105	11	505	427	90	181	46	400
355	...	97	...	781	705	440	152	61	466	271	37	61	1	459	1,287	590	568	163	1,488
385	22	51	...	681	1,641	509	115	36	1,209	264	65	18	...	672	594	77	60	4	895
60	...	36	...	62	123	51	80	29	79	10	...	6	...	10	31	2	17	1	76
186	...	114	...	129	128	47	76	26	77	55	4	31	...	115	171	18	87	8	127
371	...	161	...	420	450	351	172	90	378	211	15	115	6	323	410	185	129	23	577
397	...	183	...	513	1,604	1,030	1,072	698	1,547	171	12	72	2	357	485	55	218	17	448
516	...	39	...	755	215	219	17	14	80	723	430	68	28	548	1,219	1,053	235	151	552
384	...	181	...	581	1,435	823	711	278	1,299	323	14	83	1	662	624	72	185	4	583
239	...	122	...	227	299	195	85	56	244	74	...	15	...	153	64	13	20	2	56
312	...	64	...	272	850	547	139	20	601	261	62	4	...	379	640	80	101	5	520
239	...	128	...	267	383	192	151	60	228	240	...	35	...	407	341	151	241	97	323
56	...	15	...	76	88	16	45	4	89	29	54	5	1	62	252	98	38	28	355
2,897	250	725	88	4,170	5,519	1,530	1,797	456	7,386	1,579	220	336	27	3,210	4,534	593	675	43	5,542
2,319	250	526	88	3,561	3,575	981	913	231	5,401	777	111	108	13	1,612	2,368	399	379	32	3,003

TABLE XV.

OCCUPATION OR MEANS OF LIVELIHOOD BY SELECTED SUB-ORDER.—(Continued.)

AGENCY, STATE AND TAHSIL.	SUB-ORDER 75.—GENERAL LABOUR.					SUB-ORDER 78.—PROPERTY AND ALMS.				
	ACTUAL WORKERS.				Dependents. Both sexes.	ACTUAL WORKERS.				Dependents. Both sexes.
	Total.		Partially. agriculturists.			Total.		Partially agriculturists.		
	Males.	Females.	Males.	Females.		Males.	Females.	Males.	Females.	
1	72	73	74	75	76	77	78	79	80	81
Jaipur Residency.— (Contd.)										
KISHANGARH STATE.— (Contd.)										
RURAL ...	3,134	3,087	215	24	1,452	1,697	581	145	86	1,140
Kishangarh District ...	349	387	4	...	283	184	35	...	10	196
Arain " ...	1,185	1,198	73	10	522	325	121	76	15	156
Rupnagar " ...	949	687	23	...	406	569	265	41	12	404
Sarwar " ...	821	990	117	14	425	838	221	41	51	625
LAWA (Estate.) ...	253	437	141	44	41	8
Alwar Agency and State.	8,649	9,081	546	335	6,513	13,369	8,771	2,981	1,105	9,682
URBAN ...	926	664	18	...	1,215	1,338	541	58	15	1,015
Alwar City ...	453	172	10	...	693	581	225	1	...	520
Bahadurpur Town ...	29	10	1	...	50	97	61	22	10	115
Bahrar " ...	147	117	4	...	81	103	38	8	...	55
Govindgarh " ...	7	1	86	16	6	...	70
Rajgarh " ...	132	162	2	...	143	210	99	11	5	136
Ramgarh " ...	1	93	92	172	...	8	...	56
Tijara " ...	157	110	1	...	155	89	72	2	...	63
RURAL ...	7,723	8,417	528	335	5,298	12,031	6,230	2,923	1,090	8,667
Alwar Tahsil ...	1,255	1,361	64	50	868	1,879	1,281	637	396	1,201
Bahrar " ...	1,005	1,066	65	31	640	819	454	154	42	639
Bansur " ...	1,485	1,609	34	25	1,367	1,012	435	64	23	1,259
Govindgarh " ...	4	12	4	358	140	156	46	221
Katunbar " ...	259	234	49	56	121	480	175	196	34	271
Kishangarh " ...	483	522	23	14	407	1,352	772	323	157	883
Lachmangarh " ...	354	514	30	30	309	977	338	303	48	889
Mandawar " ...	811	807	21	1	346	1,095	901	83	93	362
Rajgarh " ...	778	844	66	63	559	916	455	185	41	777
Ramgarh " ...	137	140	3	...	83	1,064	475	267	86	694
Thanaghazi " ...	609	781	128	30	299	1,038	458	112	17	629
Tijara " ...	519	476	45	34	273	967	314	433	108	795
Nimrana (Estate.) ...	24	51	...	1	22	73	32	10	2	47
E. R. S. Agency ...	21,559	16,277	2,204	730	25,560	12,552	5,629	1,307	510	12,679
BHARATPUR STATE ...	20,899	15,873	2,168	720	24,958	8,104	3,596	1,045	405	8,821

TABLE XV.

OCCUPATION OR MEANS OF LIVELIHOOD BY SELECTED SUB-ORDERS.—(Continued.)

AGENCY, STATE AND TAHSIL.	SUB-ORDER 1-A.—SERVICE OF THE RAJPUTANA AGENCY STATES.					SUB-ORDER 3.—VILLAGE SERVICE.					SUB-ORDER 4-A.—ARMY OF THE RAJPUTANA AGENCY STATES.					
	ACTUAL WORKERS.				Dependents.	ACTUAL WORKERS.				Dependents.	ACTUAL WORKERS.				Dependents.	
	Total.		Partially agriculturists.			Total.		Partially agriculturists.			Total.		Partially agricul- turists.			
	Males.	Females.	Males.	Females.	Both sexes.	Males.	Females.	Males.	Females.	Both sexes.	Males.	Females.	Males.	Females.	Both sexes.	
1	2	3	4	5	6	7	8	9	10	11	12	13	14	15	16	
E. R. S. Agency.—(Contd.)																
BHARATPUR STATE.— (Contd.)																
URBAN	...	2,358	...	33	...	4,681	112	...	3	...	273	3,493	...	6	...	4,461
Bharatpur City	...	1,596	...	13	...	3,261	37	61	3,408	...	5	...	4,239
Bhusawar Town	...	63	...	6	...	223	19	...	3	...	105	2	43
Biana	"	84	123	11	13	15	13
Dig	"	285	...	8	...	326	18	35	32	114
Kaman	"	89	...	6	...	279	6	6	23	...	1	...	23
Kumher	"	131	298	7	15	4	1
Weir	"	110	117	14	38	9	28
RURAL	...	1,238	3	46	3	1,614	1,004	10	197	8	1,781	1,074	...	12	...	900
Bharatpur Tahsil	...	172	...	3	...	309	58	122	893	...	4	...	696
Akhegarh	"	185	...	16	...	302	182	...	56	...	411
Biana	"	122	96	89	...	5	...	141	47	...	1	...	72
Dig	"	38	2	4	2	51	70	1	6	1	101	6	9
Kaman	"	45	1	4	1	34	15	4	6	4	8	6	...	1	...	6
Kumher	"	70	76	126	...	39	...	181	43	...	5	...	91
Nagar	"	168	...	12	2	251	103	1	17	1	124	24	3
Pahari	"	150	218	47	2	3	...	71	5	6
Rupbas	"	171	...	4	...	123	124	2	29	2	187	43	62
Weir	"	116	...	3	...	154	190	...	45	...	435	7	...	1	...	15
DHOLPUR STATE	...	972	...	9	...	1,313	606	1	66	...	1,088	1,932	...	321	...	2,384
URBAN	...	789	...	4	...	1,104	138	...	10	...	217	1,101	...	25	...	1,526
Dholpur Town	...	665	751	83	79	793	...	9	...	746
Bari	"	44	94	22	...	10	...	58	277	...	16	...	754
Rajakhera	"	80	...	4	...	259	53	80	31	26
RURAL	...	183	...	5	...	209	468	1	56	...	871	831	...	296	...	858
Gird Tahsil	...	14	30	92	...	4	...	164	167	...	15	...	138
Bari	"	7	...	3	...	7	99	...	15	...	144	69	...	11	...	29
Baseri	"	14	...	2	...	12	97	...	3	...	275	326	...	181	...	373
Kolari	"	25	35	109	1	32	...	162	258	...	89	...	314
Rajakhera	"	112	68	71	...	2	...	126	29	4
Sir Muthra (Jagir)	...	11	57	162
KARAU LI STATE	...	2,451	89	298	...	3,956	147	...	19	...	224	2,484	2	194	...	3,962
URBAN	...	774	11	48	...	1,579	5	15	1,357	...	45	...	2,856
Karauli Town	...	774	11	48	...	1,579	5	15	1,357	...	45	...	2,856

TABLE XV.

OCCUPATION OR MEANS OF LIVELIHOOD BY SELECTED SUB-ORDERS.—(Continued.)

AGENCY, STATE AND TAHSIL.		SUB-ORDER 8.—STOCK BREED- ING AND DEALING.					SUB-ORDER 10.—LANDHOLDERS AND TENANTS.					SUB-ORDER 11.—AGRICUL- TURAL LABOURERS.				
		ACTUAL WORKERS.				Dependents.	ACTUAL WORKERS.				Dependents.	ACTUAL WORKERS.				Dependents.
		Total.		Partially agriculturists.			Total.		Partially agriculturists.			Total.		Partially agriculturists.		
		Males.	Females.	Males.	Females.	Both sexes.	Males.	Females.	Males.	Females.	Both sexes.	Males.	Females.	Males.	Females.	Both sexes.
1		17	18	19	20	21	22	23	24	25	26	27	28	29	30	31
E. R. S. Agency.—(Contd.)																
BHARATPUR STATE. (Contd.)																
URBAN	...	622	43	41	...	755	6,172	1,205	9,456	99	132	74
Bharatpur City	...	155	4	3	...	222	904	117	1,221	16	1	10
Bhusawar Town	...	20	1	18	554	61	1,042	2
Biana	"	173	5	25	...	153	482	166	1,085	38	29	26
Dig	"	70	11	3	...	105	1,730	55	2,221	27	87	19
Kaman	"	71	17	3	...	78	1,467	570	1,884	11	1	5
Kumher	"	118	4	7	...	160	557	168	992	5	14	10
Weir	"	15	1	19	478	68	1,011	2	2
RURAL	...	3,290	443	265	50	2,323	115,760	46,579	175,266	3,488	3,040	3,287
Bharatpur Tahsil	...	293	31	36	...	501	9,978	1,188	20,127	41	4	25
Akhegarh	"	630	44	60	8	553	11,694	1,824	21,872	197	91	285
Biana	"	449	55	8	3	189	12,942	1,499	24,923	240	56	449
Dig	"	420	32	50	4	299	10,457	1,112	20,072	590	359	617
Kaman	"	63	17	9	...	45	9,350	7,261	9,272	195	195	126
Kumher	"	440	80	25	9	172	11,533	5,680	13,215	1,258	1,857	1,075
Nagar	"	141	68	24	12	200	12,279	10,149	10,909	254	32	83
Pahari	"	131	15	1	3	24	11,027	2,562	9,602	77	13	40
Rupbas	"	311	47	52	11	203	14,463	7,344	19,697	457	236	346
Weir	"	412	54	137	12,037	960	25,577	188	167	241
DHOLPUR STATE	...	531	97	121	5	396	70,306	31,067	79,110	7,677	6,795	6,670
URBAN	...	169	19	17	2	163	3,099	1,450	4,301	1,273	1,146	1,454
Dholpur Town	...	95	84	690	598	1,269	800	909	873
Bari	"	53	19	7	2	60	1,327	815	1,385	105	101	132
Rajakhera	"	21	...	10	...	19	1,082	37	1,654	368	136	449
RURAL	...	362	78	104	3	233	67,207	29,617	74,809	6,404	5,649	5,216
Gird Tahsil	...	20	...	4	...	3	13,502	7,572	15,240	1,645	1,381	1,010
Bari	"	111	41	24	3	46	13,211	6,277	14,602	831	126	739
Baseri	"	26	11	19	16,455	9,054	12,777	1,133	1,164	757
Kolari	"	77	22	93	11,454	4,628	13,251	1,801	1,568	1,347
Rajakhera	"	57	3	30	...	40	8,177	742	12,688	622	214	911
Sir Muthra (Jagir)	...	71	1	46	...	32	4,408	1,344	6,251	372	396	372
KARALI STATE	...	855	119	29	6	218	37,649	29,633	24,664	2,083	2,191	1,859
URBAN	...	49	...	8	...	58	695	367	391	61	10	94
Karauli Town	...	49	...	8	...	58	695	367	391	61	10	94

TABLE XV.

OCCUPATION OR MEANS OF LIVELIHOOD BY SELECTED SUB-ORDERS.--(Continued.)

SUB-ORDER 14.—PERSONAL AND DOMESTIC SERVICES.					SUB-ORDER 18.—PROVISION OF VEGETABLE FOOD.					SUB-ORDER 40.—COTTON.					SUB-ORDER 48.—EARTHEN AND STONEWARE.				
ACTUAL WORKERS.				Dependents.	ACTUAL WORKERS.				Dependents.	ACTUAL WORKERS.				Dependents.	ACTUAL WORKERS.				Dependents.
Total.		Partially agriculturists.			Total.		Partially agriculturists.			Total.		Partially agriculturists.			Total.		Partially agriculturists.		
Males.	Females.	Males.	Females.	Both sexes.	Males.	Females.	Males.	Females.	Both sexes.	Males.	Females.	Males.	Females.	Both sexes.	Males.	Females.	Males.	Females.	Both sexes.
32	33	34	35	36	37	38	39	40	41	42	43	44	45	46	47	48	49	50	51
2,224	708	61	5	2,804	2,474	1,322	86	3	3,985	2,054	1,878	54	5	2,964	558	407	52	13	854
1,422	439	1,838	701	618	1,482	677	497	1	...	916	169	282	2	...	281
78	15	2	...	146	253	44	5	...	471	261	147	5	...	402	31	5	3	3	47
90	44	16	...	68	282	67	13	...	392	150	82	13	...	241	92	20	16	10	172
232	65	2	...	342	355	257	609	333	362	3	...	461	110	32	3	...	169
222	108	16	5	230	355	202	23	3	278	297	629	13	5	375	53	37	4	...	89
90	25	17	...	66	262	52	31	...	349	171	98	7	...	194	71	31	14	...	87
90	12	8	...	114	263	82	11	...	404	165	163	12	...	385	32	...	10	...	59
5,157	2,053	1,202	339	6,992	7,629	2,537	1,024	299	10,665	4,537	3,118	706	202	6,477	2,856	1,328	687	164	4,213
408	68	64	1	800	660	129	23	1	858	118	43	5	...	227	222	51	15	...	675
631	231	174	47	938	975	211	177	28	1,677	550	197	111	11	880	304	59	93	6	575
476	145	70	27	861	890	235	86	35	1,547	747	378	48	3	1,222	314	91	38	1	621
390	177	89	20	547	651	163	80	2	844	301	243	41	5	407	264	92	53	2	406
392	191	103	35	398	489	144	71	17	694	197	240	34	9	216	181	113	72	24	141
415	240	112	7	430	577	270	107	5	800	257	346	32	14	274	309	220	72	10	300
569	357	102	62	565	955	382	110	45	1,117	356	350	39	43	335	383	261	127	60	382
631	296	149	103	543	624	351	84	40	559	534	467	156	44	513	302	241	61	35	281
783	294	245	32	1,063	1,024	405	207	41	1,022	571	386	88	24	730	340	149	117	25	407
462	54	94	5	847	784	247	79	15	1,547	906	368	152	49	1,673	237	51	39	1	445
4,214	1,581	348	8	5,048	3,953	971	408	4	5,932	2,613	1,532	1,243	297	3,132	922	316	101	7	1,189
1,039	495	25	2	1,271	1,027	378	46	...	1,986	650	616	75	7	949	105	66	8	...	152
745	415	5	...	876	454	255	5	...	1,054	227	327	35	...	467	59	50	5	...	93
124	67	18	2	240	393	69	35	...	589	369	278	10	7	380	32	16	3	...	29
100	13	2	...	155	180	54	6	...	343	54	11	30	...	102	14	31
3,175	1,083	323	6	3,777	2,926	593	360	4	3,946	1,963	916	1,186	290	2,183	817	250	93	7	1,037
602	207	71	...	477	429	66	107	...	685	297	140	24	...	261	133	30	10	...	162
418	168	97	2	510	583	131	109	...	659	294	143	56	5	296	177	53	35	4	207
553	340	11	...	446	693	192	24	...	890	572	337	458	270	503	197	127	6	...	174
564	203	22	...	668	595	108	48	4	825	456	141	326	...	535	139	24	18	...	229
301	47	10	...	470	258	54	11	...	415	194	58	184	...	355	105	...	4	...	181
728	118	112	4	1,203	368	42	61	...	472	150	97	120	15	260	66	16	20	3	84
1,834	999	401	76	1,573	2,926	926	490	117	3,246	2,387	2,462	371	218	1,635	777	508	272	136	569
585	548	51	22	634	889	207	53	9	984	860	756	28	8	739	66	26	22	6	75
585	548	51	22	634	889	207	53	9	984	860	756	28	8	739	66	26	22	6	75

TABLE XV.

OCCUPATION OR MEANS OF LIVELIHOOD BY SELECTED SUB-ORDERS.—(Continued.)

AGENCY, STATE & TAHSIL.	SUB-ORDER 49.—WOOD AND BAMBOOS.					SUB-ORDER 53.—LEATHER, HORN AND BONES, etc.				
	ACTUAL WORKERS.				Dependents.	ACTUAL WORKERS.				Dependents.
	Total.		Partially agriculturists.			Total.		Partially agriculturists.		
	Males.	Females.	Males.	Females.		Males.	Females.	Males.	Females.	
1	52	53	54	55	56	57	58	59	60	61
E. R. S. Agency —(Contd.)										
BHARATPUR STATE.—(Contd.)										
URBAN ..	450	3	31	1	694	1,048	286	58	9	1,810
Bharatpur City ...	184	292	187	27	9	...	580
Bhusawar Town ...	47	68	74	1	6	...	120
Biana " ...	66	...	11	...	100	171	13	22	...	248
Dig " ...	40	1	73	256	85	3	...	497
Kaman " ...	55	3	11	...	79	224	152	6	8	229
Kumher " ...	23	...	6	...	27	65	8	12	1	103
Weir " ...	35	...	3	...	55	71	53
RURAL ...	1,869	247	495	87	2,867	2,527	695	855	222	3,591
Bharatpur Tahsil ...	144	5	18	...	271	25	41
Akhegar " ...	272	34	84	10	516	291	61	147	11	561
Biana " ...	191	...	34	...	390	354	7	73	7	873
Dig " ...	225	57	68	9	344	88	27	37	...	94
Kaman " ...	164	39	50	5	162	402	159	175	59	307
Kumher "	98	29	44	3	100
Nagar " ...	201	67	55	9	211	344	228	36	38	371
Pahari " ...	253	33	80	38	261	198	51	13	21	355
Rupbas " ...	194	9	52	9	247	436	121	264	74	297
Weir " ...	222	7	54	7	475	291	12	67	9	643
DHOLPUR STATE ...	35	51	896	108	349	6	901
URBAN ...	32	44	270	21	78	...	282
Dholpur Town ...	21	20	149	15	151
Bari " ...	10	22	118	6	78	...	122
Rajakhera " ...	1	2	3	9
RURAL ...	3	7	626	87	270	6	619
Gird Tahsil	143	4	18	...	140
Bari "	46	152	2	126	2
Baseri "	38	7	7	...	46
Kolari "	130	36	64	...	156
Rajakhera "	9	16
Sir Muthra (Jagir) ...	3	7	154	38	55	4	138
KARAULI STATE ...	543	...	199	...	558	1,048	441	536	219	1,084
URBAN ...	40	...	3	...	40	176	8	23	1	331
Karauli Town ...	40	...	3	...	40	176	8	23	1	331

TABLE XV.

OCCUPATION OR MEANS OF LIVELIHOOD BY SELECTED SUB-ORDERS.—(Continued.)

SUB-ORDER 54.—MONEY AND SECURITIES.					SUB-ORDER 63.—RELIGION.					SUB-ORDER 75.—GENERAL LABOUR.					SUB-ORDER 78.—PROPERTY AND ALMS.				
ACTUAL WORKERS.				Dependents.	ACTUAL WORKERS.				Dependents.	ACTUAL WORKERS.				Dependents.	ACTUAL WORKERS.				Dependents.
Total.		Partially agriculturists.			Total.		Partially agriculturists.			Total.		Partially agriculturists.			Total.		Partially agriculturists.		
Males.	Females.	Males.	Females.	Both sexes.	Males.	Females.	Males.	Females.	Both sexes.	Males.	Females.	Males.	Females.	Both sexes.	Males.	Females.	Males.	Females.	Both sexes.
62	63	64	65	66	67	68	69	70	71	72	73	74	75	76	77	78	79	80	81
326	21	21	1	727	1,053	114	29	...	1,373	2,985	2,222	75	35	3,636	1,246	760	37	23	1,319
126	16	2	...	242	307	33	355	1,171	655	24	...	1,669	503	229	599
37	1	75	82	...	7	...	99	332	166	7	...	500	80	42	18	2	89
4	7	48	...	3	...	86	194	278	16	18	104	91	148	...	17	117
86	2	3	1	214	105	12	1	...	183	677	518	17	...	707	230	108	4	2	230
56	...	7	...	113	381	69	15	...	368	259	270	2	17	268	180	84	86
9	...	9	...	20	66	...	2	...	148	170	148	7	...	125	81	124	8	2	75
8	2	56	64	...	1	...	131	182	187	2	...	263	75	25	7	...	123
451	90	87	12	885	1,315	285	350	32	1,630	17,914	13,651	2,093	685	21,322	6,858	2,836	1,008	382	7,502
44	7	8	...	76	69	6	6	2	108	3,064	2,013	185	1	3,038	489	146	45	...	579
53	11	10	2	70	100	29	39	8	164	2,247	1,176	501	90	3,311	561	124	123	17	859
52	5	5	...	118	168	16	37	...	256	2,635	1,722	193	67	4,085	754	267	47	2	951
29	7	9	2	47	121	10	54	2	155	1,047	1,529	135	20	1,105	461	128	65	3	628
26	5	3	...	58	132	56	33	6	122	714	640	154	88	549	443	203	152	28	375
15	1	8	...	14	115	32	30	1	117	755	538	120	12	682	467	194	77	34	594
67	19	14	...	168	143	46	27	6	144	1,167	1,559	40	54	996	1,108	660	123	105	802
48	2	14	2	93	74	24	16	2	65	1,143	1,158	121	120	898	875	558	159	143	671
36	18	13	6	70	209	51	78	3	221	2,844	1,974	455	182	3,134	951	368	149	45	919
81	15	3	...	171	184	15	30	2	278	2,298	1,342	186	51	3,524	755	189	69	5	1,124
307	42	111	1	772	1,024	149	116	1	1,221	235	205	173	2,597	985	46	11	2,595
67	21	196	275	74	14	...	345	204	202	162	524	245	15	...	760
22	10	71	154	70	8	...	129	24	15	26	153	195	226
24	3	66	97	3	5	...	173	180	187	136	192	36	12	...	282
21	8	59	24	1	1	...	43	179	14	3	...	252
240	21	111	1	575	749	75	102	1	876	31	3	11	2,073	740	131	11	1,835
27	4	7	...	119	220	23	40	...	203	31	3	11	304	125	20	...	193
34	4	13	1	73	121	19	38	...	123	440	171	86	1	415
10	...	9	115	4	7	...	149	473	184	10	...	310
79	8	50	...	228	152	10	7	...	205	501	141	12	...	577
25	2	16	...	42	59	16	2	...	45	172	36	2	...	183
65	3	16	...	114	82	3	8	1	151	183	83	1	10	157
495	67	117	13	826	1,142	45	180	10	1,318	425	199	36	10	429	1,851	1,048	216	94	1,263
171	7	4	...	292	428	22	9	...	610	239	23	16	...	311	298	148	5	2	244
171	7	4	...	292	428	22	9	...	610	239	23	16	...	311	298	148	5	2	244

TABLE XV.

OCCUPATION OR MEANS OF LIVELIHOOD BY SELECTED SUB-ORDERS.—(Continued.)

AGENCY, STATE AND TAHSIL.	SUB-ORDER 1-A.—SERVICE OF THE RAJPUTANA AGENCY STATES.					SUB-ORDER 3.—VILLAGE SERVICE.					SUB-ORDER 4-A.—ARMY OF RAJPUTANA AGENCY STATES.					
	ACTUAL WORKERS.				Dependents.	ACTUAL WORKERS.				Dependents.	ACTUAL WORKERS.				Dependents.	
	Total.		Partially agriculturists.			Total.		Partially agriculturists.			Total.		Partially agricul- turists.			
	Males.	Females.	Males.	Females.	Both sexes.	Males.	Females.	Males.	Females.	Both sexes.	Males.	Females.	Males.	Females.	Both sexes.	
1	2	3	4	5	6	7	8	9	10	11	12	13	14	15	16	
Eastern Rajputana States Agency.—(Contd.) KARAULI STATE.—(Contd.)																
RURAL	...	1,677	78	250	...	2,377	142	...	19	...	209	1,127	2	149	...	1,106
Hazur Tahsil	...	352	20	97	...	599	42	...	6	...	55	224	...	6	...	118
Jirota "	...	769	33	29	...	987	44	...	10	...	84	317	...	99	...	350
Machilpur "	...	382	8	105	...	607	21	29	125	...	8	...	70
Mandrail "	...	126	15	14	...	164	24	...	3	...	27	311	2	29	...	407
Utgir "	...	48	2	5	...	20	11	14	150	...	7	...	161
Barauti and Tonk Agency.	3,963	321	361	44	7,143	1,397	46	220	7	2,532	4,795	7	142	...	7,520	
TONK STATE	...	2,604	105	91	33	5,261	1,051	45	196	6	2,224	2,250	7	86	...	5,952
In Rajputana	...	1,557	99	53	31	3,494	743	35	169	5	1,496	1,926	6	58	...	5,089
URBAN	...	1,116	97	25	31	3,183	94	...	1	...	341	1,728	6	11	...	4,495
Tonk City	...	930	97	25	31	2,873	71	...	1	...	272	1,680	6	9	...	4,395
Nimbahera Town	...	186	310	23	69	48	...	2	...	100
RURAL	...	441	2	27	...	311	649	35	168	5	1,155	198	...	47	...	594
Tonk Tahsil	...	193	...	3	...	28	372	6	104	...	713	77	...	29	...	92
Aligarh "	...	97	...	1	...	185	164	...	39	...	349	85	...	9	...	412
Nimbahera "	...	151	2	23	...	98	113	29	25	5	93	36	...	9	...	90
In Central India	...	1,047	6	39	2	1,767	308	10	27	1	728	324	1	28	...	863
URBAN	...	743	6	12	2	1,453	41	...	4	...	100	221	...	9	...	636
Chabra Town	...	309	6	5	2	299	7	6	105	...	8	...	326
Pirawa "	...	169	...	2	...	401	22	...	3	...	69	19	...	1	...	22
Sironj "	...	265	...	5	...	753	12	...	1	...	25	97	288
RURAL	...	304	...	27	...	314	267	10	23	1	628	103	1	19	...	227
Chabra Tahsil	...	70	...	19	...	68	40	3	10	...	124	51	1	17	...	129
Pirawa "	...	39	...	2	...	22	28	2	3	...	43	4
Sironj "	...	195	...	6	...	224	199	5	10	1	461	48	...	2	...	98
BUNDI STATE	...	885	213	214	8	1,166	279	...	3	...	251	2,447	...	47	...	1,424
URBAN	...	618	213	142	8	1,017	16	23	1,750	...	35	...	921
Bundi Town	...	604	213	135	8	977	12	19	1,522	...	31	...	706
Nainwah "	...	14	...	7	...	40	4	4	228	...	4	...	215
RURAL	...	267	...	72	...	149	263	...	3	...	228	697	...	12	...	503
Arila Tahsil	...	26	...	5	...	13	87	54	52	...	1	...	30
Arnets "	...	21	...	10	...	10	17	10	5	35

TABLE XV.

OCCUPATION OR MEANS OF LIVELIHOOD BY SELECTED SUB-ORDERS.—(Continued.)

SUB-ORDER 8.—STOCK BREED- ING AND DEALING.					SUB-ORDER 10.—LANDHOLDERS AND TENANTS.					SUB-ORDER 11.—AGRICUL- TURAL LABOURERS.					SUB-ORDER 14.—PERSONAL AND DOMESTIC SERVICES.				
ACTUAL WORKERS.				Dependents.	ACTUAL WORKERS.			Dependents.	ACTUAL WORKERS.			Dependents.	ACTUAL WORKERS.			Dependents.			
Total.		Partially agriculturists.			Total.		Partially agriculturists.		Total.		Partially agriculturists.		Total.		Partially agriculturists.				
Males.	Females.	Males.	Females.	Both sexes.	Males.	Females.	Males. Females.	Both sexes.	Males.	Females.	Males. Females.	Both sexes.	Males.	Females.	Males.	Females.	Both sexes.		
17	18	19	20	21	22	23	24 25	26	27	28	29 30	31	32	33	34	35	36		
896	119	21	6	160	36,954	29,266	24,273	2,022	2,181	1,264	1,249	451	350	54	939		
265	29	5	2	82	12,790	10,032	8,387	986	961	666	306	88	83	11	237		
78	24	7	3	26	7,860	6,595	5,329	498	552	329	454	217	57	9	347		
102	10	1	...	35	6,785	5,049	4,363	175	215	107	201	73	80	17	179		
311	51	3	...	14	5,197	4,107	3,846	235	310	113	169	42	71	5	116		
50	5	5	1	3	4,322	3,483	2,348	128	143	49	119	31	59	12	60		
3,199	1,088	316	107	3,112	61,004	32,788	110,485	10,109	9,761	11,806	6,933	3,393	650	169	9,003		
938	246	166	64	1,706	23,866	4,601	82,381	2,951	1,846	8,784	3,695	1,426	323	43	7,191		
557	210	144	64	881	13,168	3,599	35,170	1,085	923	2,259	2,446	1,172	184	34	4,508		
141	40	209	1,057	202	2,695	120	76	262	1,555	974	12	2	3,076		
105	21	173	783	143	2,307	110	65	241	1,480	948	9	2	2,977		
36	19	36	274	59	388	10	11	21	75	26	3	...	99		
416	170	144	64	672	12,111	3,397	32,475	965	847	1,997	891	198	172	32	1,432		
119	8	40	4	346	4,702	369	17,621	489	332	897	406	23	68	2	780		
26	5	91	1,694	168	6,256	201	140	...	514	123	11	12	...	313		
271	157	102	60	235	5,715	2,860	8,598	275	375	586	362	164	92	30	339		
381	36	22	...	825	10,698	1,002	47,211	1,866	923	6,525	1,249	254	139	9	2,683		
53	7	2	...	119	611	91	1,878	72	56	206	381	126	10	...	697		
5	1	8	122	43	552	5	52	153	32	3	...	204		
11	4	23	131	14	339	43	28	93	76	23	2	...	168		
37	2	88	358	34	987	24	28	61	152	71	5	...	325		
328	29	20	...	706	10,087	911	45,333	1,794	867	6,319	868	128	129	9	1,986		
25	...	10	...	88	2,710	261	13,288	151	81	1,527	198	21	60	3	324		
35	3	3	...	113	2,553	203	9,632	194	90	409	150	14	14	...	328		
268	26	7	...	505	4,824	447	22,413	1,449	696	4,383	520	93	55	6	1,331		
2,095	804	45	18	1,336	29,446	20,383	22,623	7,138	7,915	3,019	2,390	1,472	46	9	1,348		
84	39	1	...	57	798	473	902	114	151	52	794	368	1	...	478		
68	25	53	313	77	593	19	19	16	714	297	438		
16	14	1	...	4	485	396	309	95	132	36	80	71	1	...	40		
2,011	765	44	18	1,279	28,646	19,910	21,721	7,024	7,764	2,967	1,596	1,104	45	9	870		
233	53	1	...	77	1,114	629	1,079	437	425	183	103	69	1	...	63		
77	15	1,177	873	822	519	547	338	69	49	...	1	30		

TABLE XV.

OCCUPATION OR MEANS OF LIVELIHOOD BY SELECTED SUB-ORDERS.—(Continued.)

AGENCY, STATE AND TAHSIL.		SUB-ORDER 18.—PROVISION OF VEGETABLE FOOD.					SUB-ORDER 40.—COTTON.					SUB-ORDER 48.—EARTHEN AND STONEWARE.				
		ACTUAL WORKERS.				Dependents.	ACTUAL WORKERS.				Dependents.	ACTUAL WORKERS.				Dependents.
		Total.		Partially agriculturists.			Total.		Partially agriculturists.			Total.		Partially agriculturists.		
		Males.	Females.	Males.	Females.	Both sexes.	Males.	Females.	Males.	Females.	Both sexes.	Males.	Females.	Males.	Females.	Both sexes.
1	37	38	39	40	41	42	43	44	45	46	47	48	49	50	51	
E. R. S. Residency— (Contd.)																
KARAULI STATE.—(Contd.)																
RURAL	...	2,037	719	437	108	2,262	1,527	1,676	343	210	896	711	480	250	130	494
Hazur Tahsil	...	577	153	100	15	616	352	338	50	46	221	219	153	69	35	172
Jirota "	...	669	299	43	17	752	603	574	39	39	295	192	141	24	22	126
Machilpur "	...	364	98	135	33	492	296	255	138	97	216	166	120	84	47	111
Mandrail "	...	248	76	65	8	312	204	484	57	9	126	78	35	40	9	53
Utgir "	...	179	93	91	35	90	72	25	59	19	38	56	31	33	17	32
Harauti and Tonk Agency,	...	9,419	1,930	1,074	161	15,896	6,222	4,412	687	327	8,425	2,228	1,073	416	201	3,186
TONK STATE	...	4,743	911	671	55	10,291	3,884	1,591	356	103	7,076	1,131	264	210	44	2,471
In Rajputana	...	3,109	602	405	35	6,058	2,287	1,157	185	67	3,395	653	206	166	40	1,238
URBAN	...	1,095	307	8	2	2,091	1,461	791	7	...	2,028	141	53	3	1	218
Tonka City	...	804	242	1,654	1,136	690	7	...	1,714	107	33	1	...	171
Nimbahera Town	...	291	65	8	2	437	325	101	314	34	20	2	1	47
RURAL	...	2,014	295	397	33	3,967	826	336	178	67	1,367	512	153	163	39	1,020
Tonk Tahsil	...	735	42	229	2	2,144	335	78	74	16	851	187	17	64	10	636
Aligarh "	...	286	15	15	1	787	129	60	4	...	362	43	6	2	...	154
Nimbahera "	...	993	238	153	30	1,036	362	228	100	51	154	282	130	97	29	230
In Central India	...	1,634	309	266	20	4,233	1,597	434	171	36	3,681	478	58	44	4	1,233
URBAN	...	678	165	71	7	1,622	582	210	17	12	1,302	119	18	7	...	257
Chabra Town	...	244	59	59	7	434	174	50	7	11	362	46	9	7	...	55
Pirawa "	...	204	38	5	...	461	118	35	7	1	266	14	5	56
Sironj "	...	230	68	7	...	727	290	125	3	...	674	59	4	146
RURAL	...	956	144	195	13	2,611	1,015	224	154	24	2,379	359	40	37	4	976
Chabra Tahsil	...	306	43	116	6	439	161	34	42	7	187	111	8	23	1	225
Pirawa "	...	188	18	23	3	532	270	59	55	12	595	60	19	3	3	167
Sironj "	...	462	83	56	4	1,640	584	131	57	5	1,597	188	13	11	...	584
BUNDI STATE	...	3,741	867	122	23	4,370	1,602	2,195	14	8	1,079	778	563	17	10	535
URBAN	...	638	403	2	...	877	555	1,097	...	1	408	67	67	47
Bundi Town	...	382	373	1	...	496	417	939	327	43	40	29
Nainwah "	...	256	30	1	...	381	138	158	...	1	81	24	27	18
RURAL	...	3,103	464	120	23	3,493	1,047	1,098	14	7	671	711	497	17	10	488
Arila Tahsil	...	167	28	10	...	244	110	131	2	...	81	45	28	42
Arneta "	...	64	7	79	48	50	16	23	30	20

TABLE XV.

OCCUPATION OR MEANS OF LIVELIHOOD BY SELECTED SUB-ORDERS.—(Continued.)

SUB-ORDER 49.—WOOD AND BAMBOOS.					SUB-ORDER 53.—LEATHER, HORN AND BONES, etc.					SUB-ORDER 54.—MONEY AND SECURITIES.					SUB-ORDER 63.—RELIGION.				
ACTUAL WORKERS.				Dependents.	ACTUAL WORKERS.				Dependents.	ACTUAL WORKERS.				Dependents.	ACTUAL WORKERS.				Dependents.
Total.		Partially agriculturists.			Total.		Partially agriculturists.			Total.		Partially agriculturists.			Total.		Partially agriculturists.		
Males.	Females.	Males.	Females.	Both sexes.	Males.	Females.	Males.	Females.	Both sexes.	Males.	Females.	Males.	Females.	Both sexes.	Males.	Females.	Males.	Females.	Both sexes.
52	53	54	55	56	57	58	59	60	61	62	63	64	65	66	67	68	69	70	71
503	...	196	...	518	872	433	513	218	763	324	60	113	13	534	714	23	171	10	708
171	...	52	...	172	256	148	114	36	238	99	12	35	2	136	194	...	43	...	169
142	...	41	...	183	115	50	36	14	124	82	19	16	...	110	236	16	40	7	261
81	...	42	...	66	192	110	147	86	157	33	9	6	3	61	119	1	35	1	138
48	...	21	...	57	226	121	162	81	156	103	19	54	8	199	79	4	18	...	96
61	...	40	...	40	83	4	54	1	79	7	1	2	...	28	86	2	35	2	44
2,307	146	524	81	3,534	9,244	1,944	3,041	573	17,265	1,937	276	238	22	3,200	1,327	43	85	9	1,481
1,193	104	310	47	2,594	6,577	1,348	2,364	386	15,826	662	161	40	3	1,460	260	30	23	3	438
626	85	187	43	1,168	4,113	988	1,761	299	9,539	521	158	33	3	970	190	26	22	3	305
123	11	1	...	262	709	241	85	26	1,099	194	7	485	98	6	1	...	178
114	7	1	...	245	647	231	76	26	1,038	165	7	419	94	5	171
9	4	17	62	10	9	...	61	29	66	4	1	1	...	7
503	74	186	43	906	3,404	747	1,676	273	8,440	327	151	33	3	485	92	20	21	3	127
233	6	75	...	621	1,943	203	1,232	130	6,330	38	2	22	1	128	38	4	14	...	85
55	...	7	...	149	535	105	101	18	1,502	6	...	2	...	10	5	13
215	68	104	43	136	926	439	343	125	608	283	149	9	2	347	49	16	7	3	29
567	19	123	4	1,426	2,464	360	603	87	6,287	141	3	7	...	490	70	4	1	...	133
58	5	1	...	142	319	52	17	1	879	101	343	45	2	105
18	...	1	...	32	144	22	11	...	306	42	154	10	30
12	25	32	6	5	1	74	21	69	19	1	39
28	5	85	143	24	1	...	499	38	120	16	1	36
509	14	122	4	1,284	2,145	308	586	86	5,408	40	3	7	...	147	25	2	1	...	28
158	9	54	4	332	680	105	290	37	1,154	15	1	4	...	40	3	2	7
98	...	27	...	237	462	81	76	22	1,414	1	3	3
253	5	41	...	715	1,093	132	220	27	2,840	24	2	3	...	104	19	...	1	...	21
800	...	43	...	808	1,708	323	39	3	958	718	77	43	...	1,132	976	...	24	...	976
84	...	4	...	98	294	69	199	251	34	453	279	352
64	88	221	35	156	208	27	408	212	300
20	...	4	...	10	73	34	43	43	7	45	67	52
716	...	39	...	710	1,414	254	39	3	759	467	43	43	...	679	697	...	24	...	624
28	...	1	...	40	84	51	31	2	3	...	46	33	37
29	21	72	15	35	16	11	34	34

TABLE XV.

OCCUPATION OR MEANS OF LIVELIHOOD BY SELECTED SUB-ORDERS.—(Continued.)

AGENCY, STATE & TAHSIL.	SUB-ORDER 75.—GENERAL LABOUR.					SUB-ORDER 78.—PROPERTY AND ALMS.				
	ACTUAL WORKERS.				Dependents.	ACTUAL WORKERS.				Dependents.
	Total.		Partially agriculturists.			Total.		Partially agriculturists.		
	Males.	Females.	Males.	Females.		Males.	Females.	Males.	Females.	
1	72	73	74	75	76	77	78	79	80	81
Eastern Rajputana States										
Agency.—(Contd.) ...										
KARAULI STATE—(Contd.)										
RURAL ...	186	176	20	10	118	1,553	900	211	92	1,019
Hazur Tahsil ...	105	90	10	5	59	579	316	56	12	366
Jirota " ...	62	55	5	3	57	417	256	47	50	307
Machilpur " ...	4	11	...	1	...	255	156	60	3	171
Mandrail " ...	5	10	2	174	85	10	1	144
Utgir " ...	10	10	5	1	...	128	88	38	26	31
Harauti and Tonk Agency	11,522	14,296	170	167	11,167	8,880	3,033	1,696	443	9,921
TONK STATE ...	2,593	2,234	69	30	7,308	4,587	1,368	884	117	7,881
In Rajputana ...	1,143	1,335	60	30	2,405	2,492	849	478	95	3,832
URBAN ...	298	309	3	...	674	497	177	1	...	643
Tonk City ...	232	249	3	...	440	348	151	1	...	517
Nimbahera Town ...	66	60	234	149	26	126
RURAL ...	845	1,026	57	30	1,731	1,995	672	477	95	3,189
Tonk Tahsil ...	13	16	35	725	145	192	9	1,732
Aligarh " ...	38	26	89	257	62	31	2	656
Nimbahera " ...	794	984	57	30	1,607	1,013	465	254	84	801
In Central India ...	1,450	899	9	...	4,903	2,095	519	406	22	4,049
URBAN ...	172	205	453	510	153	26	2	883
Chabra Town ...	40	57	144	212	63	16	2	327
Pirawa " ...	32	61	83	117	20	9	...	262
Sironj " ...	100	87	226	181	70	1	...	354
RURAL ..	1,278	694	9	...	4,450	1,585	366	380	20	3,166
Chabra Tahsil ...	309	137	7	...	1,662	689	121	313	19	903
Pirawa " ...	57	44	181	294	62	30	...	776
Sironj " ...	912	513	2	...	2,607	602	183	37	1	1,487
BUNDI STATE ...	7,937	10,581	6	1	3,241	2,146	923	18	...	1,108
URBAN ...	535	1,033	263	372	134	207
Bundi Town ...	460	953	232	326	109	155
Nainwah " ...	75	80	31	46	25	52
RURAL ...	7,402	9,548	6	1	2,978	1,774	789	18	...	901
Arila Tahsil ...	363	733	4	...	190	128	49	69
Arneta " ...	49	73	18	79	49	33

TABLE XV.

OCCUPATION OR MEANS OF LIVELIHOOD BY SELECTED SUB-ORDERS.—(Continued.)

AGENCY, STATE AND TAHSIL.	SUB-ORDER 1-A.—SERVICE OF THE RAJPUTANA AGENCY STATES.					SUB-ORDER 3.—VILLAGE SERVICE.					SUB-ORDER 4-A.—ARMY OF RAJPUTANA AGENCY STATES.					
	ACTUAL WORKERS.				Dependents.	ACTUAL WORKERS.				Dependents.	ACTUAL WORKERS.				Dependents.	
	Total.		Partially agriculturists.			Total.		Partially agriculturists.			Total.		Partially agricul- turists.			
	Males.	Females.	Males.	Females.	Both sexes.	Males.	Females.	Males.	Females.	Both sexes.	Males.	Females.	Males.	Females.	Both sexes.	
1	2	3	4	5	6	7	8	9	10	11	12	13	14	15	16	
Harauti and Tonk Agency —(Contd.) BUNDI STATE.—(Contd.) RURAL.—(Contd.)																
Barundhan Tahsil	...	12	...	5	...	3	17	12	53	28
Deyi	...	4	...	1	...	8	29	20	68	...	3	...	43
Gotra	...	11	...	4	...	14	30	20	138	...	3	...	121
Gundowli	...	19	...	5	...	22	27	25	23	14
Hindoli	...	89	...	20	...	19	50	...	2	...	18	119	36
Karwar	...	17	...	6	...	16	7	7	30	...	1	...	17
Lakheri	...	14	...	4	...	12	2	6	47	66
Patan	...	12	...	5	...	8	29	...	1	...	34	35	...	4	...	60
Selore	...	36	...	5	...	13	16	17	73	32
Talwas	...	6	...	2	...	11	2	5	54	56
SHAHPURA.—(Estate.)	...	474	3	56	3	716	67	1	21	1	57	98	...	9	...	144
URBAN	...	284	3	25	3	573	10	...	2	...	10	76	...	9	...	127
Shahpura Town	...	284	3	25	3	573	10	...	2	...	10	76	...	9	...	127
RURAL	...	190	...	31	...	143	57	1	19	1	47	22	17
Shahpura Tahsil	10	1	4	1	22
Amli	...	4	4	1	4	5
Dhikola	...	35	...	13	...	15	6	...	4	...	6	10	11
Kanechan	...	25	...	7	...	21	10	...	5	...	3
Kothian	...	42	...	4	...	36	7	4	4
Phulia	...	50	...	5	...	53	20	...	6	...	3	4	1
Sangaria	...	34	...	2	...	14	3	4
Kotah Agency	...	7,897	4	139	...	9,871	2,083	162	122	4	2,106	6,815	...	101	...	7,260
KOTAH STATE	...	6,710	4	128	...	8,176	1,840	157	103	4	1,864	6,137	...	98	...	6,395
URBAN	...	1,708	4	13	...	2,591	75	...	5	...	126	1,786	...	8	...	2,594
Kotah City	...	1,646	4	13	...	2,481	27	71	1,349	...	4	...	1,995
Baran Town	...	15	27	27	19	209	197
Mangrol	...	15	25	9	...	5	...	14	165	...	3	...	297
Sangod	...	32	58	14	22	63	...	1	...	105
RURAL	...	5,002	...	115	...	5,585	1,765	157	98	4	1,738	4,351	...	90	...	3,801
Anta Nizamat	...	8	17	158	...	14	...	352	374	...	12	...	354
Baran	...	30	68	8	23	373	...	31	...	287
Barod	...	88	44	120	11	5	1	89	214	...	4	...	60

TABLE XV.

OCCUPATION OR MEANS OF LIVELIHOOD BY SELECTED SUB-ORDERS.—(Continued.)

AGENCY, STATE AND TAHSIL.		SUB-ORDER 8.—STOCK BREED- ING AND DEALING.					SUB-ORDER 10.—LANDHOLDERS AND TENANTS.					SUB-ORDER 11.—AGRICUL- TURAL LABOURERS.				
		ACTUAL WORKERS.				Dependents.	ACTUAL WORKERS.				Dependents.	ACTUAL WORKERS.				Dependents.
		Total.		Partially agriculturists.			Total.		Partially agriculturists.	Total.		Partially agriculturists.				
		Males.	Females.	Males.	Females.		Males.	Females.		Males.			Females.	Males.	Females.	
1	17	18	19	20	21	22	23	24	25	26	27	28	29	30	31	
Harauti and Tonk Agency. —(Contd.)																
BUNDI STATE.—(Contd.)																
RURAL.—(Contd.)																
Barundhan Tahsil	...	196	82	84	2,946	1,895	2,286	1,207	1,484	505
Deyi	"	...	116	53	8	...	55	3,537	2,724	2,507	532	520	...	249
Gotra	"	...	134	95	19	5	51	4,131	2,939	2,126	735	882	...	232
Gundowli	"	...	203	68	1	...	289	2,711	1,309	4,713	213	228	...	129
Hindoli	"	...	261	94	12	13	115	4,009	2,423	1,955	332	425	...	44
Karwar	"	...	38	22	37	2,728	2,120	2,012	612	708	...	320
Lakheri	"	...	397	158	2	...	431	1,518	1,090	1,165	589	582	...	259
Patan	"	...	215	59	1	...	51	2,306	1,985	1,595	1,011	1,030	...	420
Selore	"	...	129	71	38	1,767	1,416	944	715	829	...	251
Talwas	"	...	12	10	16	704	507	517	122	104	...	37
SHAHUPURA (Estate.)	...	166	38	105	25	70	7,602	7,804	5,481	20	3
URBAN	...	70	17	44	8	49	579	548	440	1
Shahpura Town	...	70	17	44	8	49	579	548	440	1
RURAL	...	96	21	61	17	21	7,113	7,256	5,041	13	3
Shahpura Tahsil	...	8	...	7	727	696	480
Amli	"	...	20	13	18	13	2	611	611	337
Dhikola	"	1,401	1,501	652
Kanechan	"	...	33	4	23	3	1	807	890	522
Kothian	"	...	34	1	13	1	13	1,102	1,073	903
Phulia	"	...	1	3	5	1,334	1,346	1,183	19	3
Sangaria	"	1,131	1,139	964
Kotah Agency	...	8,617	1,122	77	7	3,074	93,320	56,438	86,412	24,070	30,923	12,353
KOTAH STATE	...	7,718	1,036	68	6	2,886	80,712	52,101	73,540	16,740	21,645	10,092
URBAN	...	186	14	1	...	68	2,447	723	1,576	399	556	297
Kotah City	...	62	5	38	1,270	202	616	19	17
Baran Town	...	49	7	14	296	133	273	154	236	91
Mangrol	"	...	47	2	15	471	294	294	130	172	...	111
Sangod	"	...	28	...	1	...	1	410	94	393	96	148	...	78
RURAL	...	7,532	1,022	67	6	2,818	78,265	51,378	71,964	16,341	21,089	9,795
Anta Nizamut	...	362	38	235	2,360	1,170	5,432	749	447	732
Baran	"	...	548	50	10	...	266	3,714	1,207	4,623	1,791	2,749	...	1,765
Barod	"	...	909	153	5	4	303	1,755	753	1,867	302	961	...	191

TABLE XV.

OCCUPATION OR MEANS OF LIVELIHOOD BY SELECTED SUB-ORDERS.—(Continued.)

SUB-ORDER 14.—PERSONAL AND DOMESTIC SERVICES.					SUB-ORDER 18.—PROVISION OF VEGETABLE FOOD.					SUB-ORDER 40.—COTTON.					SUB-ORDER 48.—EARTHEN AND STONEWARE.				
ACTUAL WORKERS.				Dependents.	ACTUAL WORKERS.				Dependents.	ACTUAL WORKERS.				Dependents.	ACTUAL WORKERS.				Dependents.
Total.		Partially agriculturists.			Total.		Partially agriculturists.			Total.		Partially agriculturists.			Total.		Partially agriculturists.		
Males.	Females.	Males.	Females.	Both sexes.	Males.	Females.	Males.	Females.	Both sexes.	Males.	Females.	Males.	Females.	Both sexes.	Males.	Females.	Males.	Females.	Both sexes.
32	33	34	35	36	37	38	39	40	41	42	43	44	45	46	47	48	49	50	51
147	109	44	323	44	1	...	363	27	48	15	63	37	35
172	142	14	1	111	360	62	19	...	415	113	99	1	...	111	63	53	30
254	196	8	5	92	506	54	9	23	474	118	162	3	7	62	112	77	9	10	72
167	51	4	2	201	203	21	11	...	314	71	62	2	...	53	62	21	1	...	92
213	153	6	...	59	551	21	61	...	577	71	82	5	...	34	79	47	7	...	50
131	99	5	...	66	286	46	3	...	355	151	115	86	72	59	39
80	46	4	...	83	179	28	204	34	31	1	...	10	49	30	20
109	95	2	...	59	136	54	5	...	190	229	216	159	72	59	49
130	76	1	...	42	263	83	210	66	95	38	46	36	16
21	19	20	62	16	1	...	68	9	7	6	24	19	23
848	495	281	117	464	935	152	281	83	1,034	736	626	317	216	270	314	251	189	147	180
350	212	34	15	266	314	33	24	6	395	257	270	42	39	133	52	29	25	15	40
350	212	34	15	266	314	33	24	6	395	257	270	42	39	133	52	29	25	15	40
489	283	247	102	198	621	119	257	77	639	479	356	275	177	137	262	222	164	132	140
54	15	33	1	11	8	6	4	5	3	10	6	10	6	3	16	14	11	9	7
40	30	23	20	5	77	9	41	8	58	32	21	30	19	1	33	30	22	27	8
76	31	65	19	26	154	31	69	17	113	142	102	115	82	28	39	35	33	27	15
63	24	24	9	45	102	19	59	13	87	53	34	38	28	10	27	29	19	22	16
87	55	27	16	38	87	25	33	14	98	89	72	39	19	43	52	31	38	18	34
73	56	31	15	42	98	8	22	3	175	109	92	28	15	39	56	46	24	11	26
105	72	44	22	31	95	21	29	17	105	43	44	29	15	8	39	37	17	18	34
8,953	3,932	344	35	7,445	12,006	5,384	421	67	11,568	5,313	7,445	159	71	6,464	2,573	1,488	147	33	2,054
7,307	3,124	299	33	6,240	10,173	4,234	345	60	9,439	4,706	6,389	140	66	5,885	2,203	1,296	124	33	1,806
1,891	880	6	...	1,829	1,420	1,071	23	1	2,019	1,090	1,830	6	...	1,228	193	87	2	...	203
1,685	789	2	...	1,613	765	604	2	...	1,151	460	733	1	...	574	105	42	1	...	138
109	34	1	...	125	311	291	14	1	452	331	635	3	...	259	46	29	29
42	22	3	...	63	160	42	4	...	216	204	248	1	...	304	22	5	1	...	28
55	35	28	154	134	3	...	200	95	214	1	...	91	20	11	11
5,416	2,244	293	33	4,411	8,753	3,163	322	59	7,420	3,616	4,559	134	66	4,657	2,010	1,209	122	33	1,600
329	154	17	...	553	259	105	31	...	302	156	158	1	...	242	95	114	5	...	101
225	113	25	1	282	228	166	11	3	240	98	82	2	...	227	146	81	22	8	97
376	84	5	...	108	224	100	14	...	213	140	398	2	...	110	50	33	1	...	44

TABLE XV.

OCCUPATION OR MEANS OF LIVELIHOOD BY SELECTED SUB-ORDERS.—(Continued.)

AGENCY, STATE & TAHSIL.	SUB-ORDER 49.—WOOD AND BAMBOOS.					SUB-ORDER 53.—LEATHER, HORN AND BONES, etc.				
	ACTUAL WORKERS.				Dependents.	ACTUAL WORKERS.				Dependents.
	Total.		Partially agriculturists.			Total.		Partially agriculturists.		
	Males.	Females.	Males.	Females.		Males.	Females.	Males.	Females.	
1	52	53	54	55	56	57	58	59	60	61
Harauti and Tonk Agency —(Contd.) BUNDI STATE.—(Contd.) RURAL.—(Contd.)										
Burndhan Tahsil ...	61	...	1	...	53	114	13	4	...	68
Deyi " ...	72	...	5	...	97	157	55	5	...	103
Gotra " ...	188	...	20	...	113	230	98	16	3	140
Guudowli " ...	104	120	53	6	1	...	40
Hindoli " ...	13	9	143	12	9	...	64
Karwar " ...	71	...	4	...	92	228	3	4	...	101
Lakheri " ...	26	...	1	...	41	30	6	29
Patan " ...	68	...	3	...	54	83	36
Selore " ...	55	...	4	...	70	179	30	60
Talwas " ...	1	41	16	32
SHAHUPURA (Estate.) ...	314	42	171	34	132	959	273	638	184	481
URBAN ...	65	3	18	2	36	94	27	27	2	69
Shahpura Town ...	65	3	18	2	36	94	27	27	2	69
RURAL ...	249	39	153	32	96	865	246	611	182	412
Shahpura Tahsil ...	18	2	18	2	...	40	8	31	8	4
Amli " ...	13	...	12	...	4	64	7	48	7	1
Dhikola " ...	44	17	42	17	16	273	142	228	112	107
Kanechan " ...	41	2	24	...	19	135	35	66	14	118
Kothian " ...	33	...	18	...	13	58	4	16	...	58
Phulia " ...	59	4	26	2	25	184	26	148	26	33
Sangaria " ...	41	14	13	11	19	111	24	74	15	91
Kotah Agency ...	2,080	253	188	6	2,049	6,753	2,765	387	69	5,671
KOTAH STATE ...	1,719	234	142	6	1,690	5,789	2,461	315	66	5,019
URBAN ...	185	165	636	250	8	...	619
Kotah City ...	114	117	369	131	361
Baran Town ...	34	15	123	48	5	...	79
Mangrol " ...	17	16	99	52	3	...	94
Sangod " ...	20	17	45	19	85
RURAL ...	1,534	234	142	6	1,525	5,153	2,211	307	66	4,400
Anta Nizamati ...	83	...	10	...	114	169	71	22	...	353
Baran " ...	7	7	73	204	65	46	6	284
Barod " ...	61	...	4	...	31	15	2	2	...	11

TABLE XV.

OCCUPATION OR MEANS OF LIVELIHOOD BY SELECTED SUB-ORDERS.—(Continued.)

SUB-ORDER 54.—MONEY AND SECURITIES.					SUB-ORDER 63.—RELIGION.					SUB-ORDER 75.—GENERAL LABOUR.					SUB-ORDER 78.—PROPERTY AND ALMS.				
ACTUAL WORKERS.				Dependents.	ACTUAL WORKERS.				Dependents.	ACTUAL WORKERS.				Dependents.	ACTUAL WORKERS.				Dependents.
Total.		Partially agriculturists.			Total.		Partially agriculturists.			Total.		Partially agriculturists.			Total.		Partially agriculturists.		
Males.	Females.	Males.	Females.	Both sexes.	Males.	Females.	Males.	Females.	Both sexes.	Males.	Females.	Males.	Females.	Both sexes.	Males.	Females.	Males.	Females.	Both sexes.
62	63	64	65	66	67	68	69	70	71	72	73	74	75	76	77	78	79	80	81
4	5	31	...	1	...	23	749	912	277	117	64	1	...	48
85	10	16	...	139	79	...	12	...	51	497	721	1	...	252	154	89	1	...	92
101	2	13	...	103	156	...	2	...	128	802	953	262	187	82	4	...	73
9	15	29	...	1	...	44	2,033	2,217	1,039	248	97	163
87	22	7	...	112	104	...	6	...	92	1,633	2,303	408	209	67	11	...	90
54	3	4	...	95	53	...	1	...	68	183	239	82	217	91	119
26	3	74	35	...	1	...	42	255	296	1	...	136	121	58	1	...	74
15	20	99	77	454	590	...	1	190	185	117	108
17	1	19	40	24	287	354	89	87	20	22
22	40	4	4	97	157	35	42	6	10
557	38	155	19	608	91	13	38	6	67	992	1,481	95	136	618	2,147	742	794	326	932
115	7	3	3	171	38	7	5	2	32	196	296	12	19	115	619	108	34	14	199
115	7	3	3	171	38	7	5	2	32	196	296	12	19	115	619	108	34	14	199
442	31	152	16	437	53	6	33	4	35	796	1,185	83	117	503	1,528	634	760	312	733
115	7	3	3	171	1	70	132	34	34	15	8	3	14
30	1	9	1	33	33	37	12	11	5	154	59	101	38	34
42	14	18	13	34	107	136	49	75	61	403	219	315	167	113
81	4	47	2	71	19	3	14	3	3	69	97	3	4	37	215	59	83	23	141
67	1	9	...	107	8	2	5	...	8	80	166	3	3	73	293	111	114	46	204
118	1	29	...	90	23	1	14	1	20	256	348	13	14	182	202	98	65	19	113
81	10	26	...	98	2	4	181	269	3	10	11	227	73	74	16	114
1,110	338	67	...	1,687	2,589	643	195	18	2,697	33303	43993	1,418	1,261	21,340	9,731	5,135	372	94	5,714
792	281	62	...	1,120	2,170	554	179	18	2,292	32674	42880	1,416	1,261	21,003	8,175	4,331	285	81	4,993
190	33	11	...	333	409	243	13	...	482	1,538	2,015	9	...	1,367	1,069	400	10	...	752
123	26	1	...	220	308	241	1	...	358	1,000	1,310	2	...	978	772	251	2	...	561
41	...	3	...	56	40	...	4	...	41	229	176	3	...	174	154	73	5	...	99
16	2	7	...	32	29	2	5	...	39	128	193	2	...	91	82	40	58
10	5	25	32	...	3	...	44	181	303	2	...	124	61	36	3	...	34
602	248	51	...	787	1,761	311	166	18	1,810	31,136	40865	1,407	1,261	19636	7,106	3,931	275	81	4,246
53	8	10	...	60	127	16	13	...	146	1,215	1,730	10	...	1,307	320	174	8	...	314
12	3	20	122	13	41	3	113	439	529	355	251	123	8	5	197
10	1	13	59	25	5	...	21	1,403	2,615	112	...	870	209	94	2	...	71

TABLE XV.

OCCUPATION OR MEANS OF LIVELIHOOD BY SELECTED SUB-ORDERS.—(Continued.)

AGENCY, STATE AND TAHSIL.		SUB-ORDER 1-A.—SERVICE OF THE RAJPUTANA AGENCY STATES.					SUB-ORDER 3.—VILLAGE SERVICE.					SUB-ORDER 4-A.—ARMY OF RAJPUTANA AGENCY STATES.				
		ACTUAL WORKERS.				Dependents.	ACTUAL WORKERS.				Dependents.	ACTUAL WORKERS.				Dependents.
		Total.		Partially agriculturists.			Total.		Partially agriculturists.			Total.		Partially agricul- turists.		
		Males.	Females.	Males.	Females.	Both sexes.	Males.	Females.	Males.	Females.	Both sexes.	Males.	Females.	Males.	Females.	Both sexes.
1	2	3	4	5	6	7	8	9	10	11	12	13	14	15	16	
Kotah Agency.—(Contd.)																
KOTAH STATE.—(Contd.)																
RURAL.—(Contd.)																
Digod Nizamat	...	61	88	89	52	3	1	60	304	...	9	...	61
Etawah "	...	101	103	29	2	4	2	16	127	127
Ghataoli "	...	2	8	111	10	104	381	180
Kanwas "	...	399	...	5	...	239	97	11	3	...	86	88	43
Khanpur "	...	86	67	106	24	2	...	92	78	36
Kishanganj "	...	80	...	14	...	45	69	...	15	...	64	90	57
Kunjer "	...	71	94	80	33	172	159
Ladpura "	...	397	533	92	...	4	...	69	264	100
Mangrol "	...	163	...	16	...	147	64	...	14	...	69	83	...	2	...	262
Sangod "	...	56	...	1	...	73	86	...	12	...	62	79	...	3	...	54
Shergarh "	...	300	311	77	53	296	...	1	...	159
Taruj "	...	428	...	9	...	309	69	25	5	...	33	2	5
Asnawar Tahsil	...	57	52	12	16	81	55
Bakani "	...	296	...	9	...	255	50	4	1	...	54	1
Chechat "	...	55	17	38	17	156	192
Chipabarod "	...	199	...	6	...	133	89	2	1	...	83	170	226
Ghatoli "	...	111	139	20	1	8	6
Iklera "	...	194	...	4	...	216	21	2	2	...	30	7	...	1	...	16
Manoharthana "	...	114	...	19	...	253	113	...	8	...	137	116	...	16	...	250
Nahargarh "	...	9	5	34	9	30	230	211
Suket "	...	32	54	22	20	97	147
Taleti "	...	74	...	3	...	108	31	35	222	271
Uprehti "	...	263	192	15	5	7	25	3
Kotris	...	1,328	...	29	...	2,015	65	...	5	...	103	313	...	11	...	490
JHALAWAR STATE	...	1,187	...	11	...	1,695	243	5	19	...	242	678	...	3	...	865
URBAN	...	591	...	2	...	1,006	28	30	605	...	2	...	789
Jhalrapatan Chaoni	...	429	...	1	...	877	12	14	579	...	2	...	763
Patan Town	...	162	...	1	...	129	16	16	26	26
RURAL	...	596	...	9	...	689	215	5	19	...	212	73	...	1	...	76
Patan Tahsil	...	191	...	5	...	127	69	2	9	...	42	17	13
Awar "	...	66	82	23	...	1	...	14	10	21
Dag "	...	111	...	1	...	182	37	1	5	...	55	20	...	1	...	27
Gangdhar "	...	116	...	1	...	172	53	1	73	11	7
Pachpahar "	...	112	...	2	...	126	33	1	4	...	28	15	8

TABLE XV.

OCCUPATION OR MEANS OF LIVELIHOOD BY SELECTED SUB-ORDERS.—(Continued.)

SUB-ORDER 8.—STOCK BREED- ING AND DEALING.					SUB-ORDER 10.—LANDHOLDERS AND TENANTS.					SUB-ORDER 11.—AGRICUL- TURAL LABOURERS.					SUB-ORDER 14.—PERSONAL AND DOMESTIC SERVICES.				
ACTUAL WORKERS.				Dependents.	ACTUAL WORKERS.				Dependents.	ACTUAL WORKERS.				Dependents.	ACTUAL WORKERS.				Dependents.
Total.		Partially agriculturists.			Total.		Partially agriculturists.			Total.		Partially agriculturists.			Total.		Partially agriculturists.		
Males.	Females.	Males.	Females.	Both sexes.	Males.	Females.	Males. Females.	Both sexes.	Males.	Females.	Males. Females.	Both sexes.	Males.	Females.	Males.	Females.	Both sexes.		
17	18	19	20	21	22	23	2425	26	27	28	2930	31	32	33	34	35	36		
683	72	2	...	150	2,513	1,407	...	2,102	659	975	...	435	235	101	6	...	130		
509	59	1	1	185	1,529	1,370	...	2,385	254	5	...	122	176	70	151		
123	20	66	1,720	1,373	...	1,185	204	218	...	54	73	27	45		
199	73	77	3,117	2,465	...	2,103	870	1,150	...	421	187	79	3	3	88		
632	46	1	...	120	2,464	1,486	...	2,313	1,697	2,261	...	791	297	78	6	1	266		
108	11	4	...	41	1,219	2,692	115	79	...	118	119	69	24	4	96		
241	12	15	2,693	2,045	...	1,438	127	172	...	40	231	84	...	5	115		
303	65	10	...	261	3,116	801	...	4,496	228	85	...	156	293	58	297		
400	32	3	...	100	2,974	1,208	...	4,353	1,612	1,705	...	945	203	104	45	6	214		
542	48	6	1	169	2,881	1,236	...	4,378	1,272	2,090	...	708	272	156	12	4	214		
273	31	75	3,699	2,448	...	2,555	771	1,208	...	261	267	104	6	...	172		
275	84	3	...	92	3,737	1,931	...	2,570	502	943	...	222	237	82	13	...	163		
44	9	11	1,625	1,364	...	921	21	56	...	25	23	14	18		
73	9	2	...	22	4,648	3,859	...	3,961	1,123	1,558	...	734	253	71	8	...	177		
41	2	6	2,280	1,781	...	1,540	326	287	...	87	83	24	3	...	47		
221	35	3	...	49	5,414	4,469	...	3,186	1,396	1,987	...	582	272	130	12	1	136		
45	1	3	3,982	3,402	...	2,073	73	91	...	46	70	13	14	1	59		
20	2	2	2,962	2,633	...	1,928	305	394	...	156	155	44	35	3	103		
109	30	16	7,098	6,004	...	3,926	373	304	...	128	214	82	18	...	188		
91	13	78	896	721	...	632	35	70	..	42	28	27	28		
32	3	5	1,878	1,434	...	1,424	522	563	...	236	29	14	3	...	18		
132	39	7	...	101	2,187	1,660	...	1,795	230	193	...	50	186	97	10	2	134		
118	7	1	...	46	1,562	1,102	...	754	143	77	...	72	89	38	14	...	36		
499	85	9	...	324	4,242	2,049	...	6,332	581	461	...	676	491	357	14	2	568		
899	86	9	1	188	12,608	4,337	...	12,872	7,330	9,278	...	2,261	1,646	808	45	2	1,205		
86	26	46	420	118	...	298	273	379	...	100	1,062	529	4	1	761		
47	4	20	182	40	...	224	150	197	...	47	778	385	4	...	563		
39	22	26	238	78	...	74	123	182	...	53	284	144	...	1	178		
813	60	9	1	142	12,188	4,219	...	12,574	7,057	8,899	...	2,161	584	279	41	1	444		
210	24	2	...	51	2,380	1,377	...	1,548	2,000	2,779	...	513	119	22	4	1	99		
218	5	23	1,105	864	...	1,311	1,489	978	...	151	47	28	3	...	40		
96	6	1	...	20	3,167	539	...	3,842	1,252	2,163	...	624	124	73	16	...	71		
185	10	6	...	37	3,955	620	...	4,703	1,172	1,608	...	607	208	112	16	...	160		
104	15	...	1	11	1,581	819	...	1,170	1,144	1,431	...	266	86	44	2	...	74		

TABLE XV.

OCCUPATION OR MEANS OF LIVELIHOOD BY SELECTED SUB-ORDERS.—(Continued.)

AGENCY, STATE AND TAHSIL.	SUB-ORDER 18.—PROVISION OF VEGETABLE FOOD.					SUB-ORDER 40.—COTTON.					SUB-ORDER 48.—EARTHEN AND STONEWARE.					
	ACTUAL WORKERS.				Dependents.	ACTUAL WORKERS.				Dependents.	ACTUAL WORKERS.				Dependents.	
	Total.		Partially agriculturists.			Total.		Partially agriculturists.			Total.		Partially agriculturists.			
	Males.	Females.	Males.	Females.	Both sexes.	Males.	Females.	Males.	Females.	Both sexes.	Males.	Females.	Males.	Females.	Both sexes.	
1	37	38	39	40	41	42	43	44	45	46	47	48	49	50	51	
Kotah Agency.—(Contd.)																
KOTAH STATE.—(Contd.)																
RURAL.—(Continued.)	...	250	229	22	6	130	150	152	8	4	90	63	46	6	3	55
Digod Nizamat
Etawah "	...	1,109	178	3	1	273	133	211	209	74	47	2	...	70
Ghataoli "	...	188	34	166	52	78	56	18	15	9
Kanwas "	...	260	106	2	1	267	71	77	82	73	49	55
Khanpur "	...	322	135	8	...	389	101	78	2	...	112	56	34	2	1	60
Kishanganj "	...	183	85	30	10	79	134	259	1	...	120	...	36	...	1	21
Kunjer "	...	272	89	171	64	84	27	87	33	10	...	31
Ladpura "	...	519	204	6	1	656	199	601	6	3	822	127	27	155
Mangrol "	...	292	92	27	10	502	372	391	31	6	473	153	38	19	1	104
Sangod "	...	225	94	15	...	212	131	147	2	2	214	75	...	3	...	113
Shergarh "	...	361	174	7	...	235	185	262	2	...	99	84	54	1	1	43
Taraj "	...	222	53	15	...	328	74	193	62	58	18	3	...	18
Asnawar Tahsil	...	88	70	13	6	58	3	11	28	24	5	4	9
Bakani "	...	264	143	5	...	270	125	110	5	4	82	93	83	1	...	100
Chechat "	...	238	53	398	71	48	73	40	20	34
Chipabarod "	...	431	267	15	4	504	174	206	1	...	207	107	85	3	...	68
Ghatoli "	...	125	57	3	1	128	60	72	1	2	33	62	52	5	2	27
Iklera "	...	191	85	10	3	127	82	53	2	...	55	64	50	1	...	37
Manoharthana "	...	157	104	...	2	298	196	146	3	13	130	117	99	8	7	90
Nahargarh "	...	70	21	55	31	14	57	24	15	26
Suket "	...	85	56	2	1	77	6	3	15	29	23	23
Taleti "	...	191	109	18	6	275	162	129	43	...	160	49	32	6	5	58
Uprehti "	...	79	63	10	1	68	34	15	1	...	24	31	23	14
Kotris "	...	1,920	390	55	3	999	612	581	21	32	875	207	75	19	...	148
JHALAWAR STATE	...	1,833	1,150	76	7	2,129	807	1,056	19	5	879	370	192	23	...	248
URBAN	...	643	823	3	...	691	253	774	250	97	73	66
Jhalrapatan Chaoni	...	316	453	1	...	346	81	517	126	73	50	49
Patan Town	...	327	370	2	...	345	172	257	124	24	23	17
RURAL	...	1,190	327	73	7	1,438	354	282	19	5	329	273	119	23	...	182
Patan Tahsil	...	137	34	15	2	148	39	15	1	...	20	66	14	7	...	40
Awar "	...	125	37	2	...	134	50	66	3	...	49	30	10	3	...	15
Dag "	...	303	80	19	2	346	137	83	12	5	131	73	45	2	...	50
Gangdhar "	...	413	98	19	...	55	93	71	1	...	98	70	21	5	...	59
Pachpahar "	...	212	78	18	2	251	44	44	2	...	31	34	29	6	...	18

TABLE XV.

OCCUPATION OR MEANS OF LIVELIHOOD BY SELECTED SUB-ORDERS.—(Continued.)

SUB-ORDER 49.—WOOD AND BAMBOOS.					SUB-ORDER 53.—LEATHER, HORN AND BONES, etc.					SUB-ORDER 54.—MONEY AND SECURITIES.					SUB-ORDER 63.—RELIGION.				
ACTUAL WORKERS.				Dependents.	ACTUAL WORKERS.				Dependents.	ACTUAL WORKERS.				Dependents.	ACTUAL WORKERS.				Dependents.
Total.		Partially agriculturists.			Total.		Partially agriculturists.			Total.		Partially agriculturists.			Total.		Partially agriculturists.		
Males.	Females.	Males.	Females.	Both sexes.	Males.	Females.	Males.	Females.	Both sexes.	Males.	Females.	Males.	Females.	Both sexes.	Males.	Females.	Males.	Females.	Both sexes.
52	53	54	55	56	57	58	59	60	61	62	63	64	65	66	67	68	69	70	71
46	...	8	...	16	24	18	9	1	37	6	6	29	83	28	10	...	30
56	81	131	49	12	27	69	26	15	7	...	49	55	2	1	2	99
...	75	146	52	90	2	5	45	8	...	2	19
69	...	6	...	52	240	182	10	3	201	17	7	3	...	17	106	27	5	...	99
33	...	5	...	26	161	33	115	16	5	2	...	30	133	15	12	1	152
25	...	8	...	16	207	10	10	4	233	19	3	15	65	...	20	...	7
64	36	21	114	42	...	1	66	...	3	7	18	14	108
123	21	4	...	114	320	111	7	...	349	27	1	37	95	...	1	...	101
76	4	16	...	140	110	24	26	1	189	37	12	13	...	46	62	22	7	7	95
52	...	11	...	60	132	18	8	...	130	10	10	1	...	19	111	12	4	...	54
75	...	5	...	59	155	122	7	4	109	53	2	25	116	44	123
111	12	9	2	45	178	127	3	...	104	9	2	4	61	13	5	...	46
12	3	9	...	4	90	29	49	3	28	1	7
45	11	3	...	34	367	193	7	1	308	69	89	76	40	4	3	...	52
69	58	123	22	8	...	51	6	...	2	...	17	31	...	5	...	32
71	19	6	2	48	467	218	10	3	259	19	5	1	...	65	49	...	7	...	57
49	13	4	...	47	179	116	12	4	150	8	2	22	18	9	1	...	15
41	7	14	2	41	159	84	10	7	121	5	5	3	6
121	80	100	454	330	26	...	262	10	4	11	28	4	21
22	2	21	96	32	4	...	85	7	1	1	...	18	19	14	2	...	9
16	4	2	...	9	53	34	2	...	13	6	3	16	24	14
33	9	5	...	36	333	93	53	...	368	24	12	61	25	66
38	6	6	...	22	268	87	11	1	156	18	9	2	...	29
145	...	7	...	182	258	47	2	3	238	151	54	11	...	122	218	38	22	3	286
361	19	46	...	359	964	304	72	3	652	318	57	5	...	567	419	89	16	...	405
91	10	118	184	155	113	161	47	203	222	77	202
48	8	74	123	105	67	55	5	83	95	21	112
43	2	44	61	50	46	106	42	120	127	56	90
270	9	46	...	241	780	149	72	3	539	157	10	5	...	364	197	12	16	...	203
58	...	11	...	39	89	9	3	...	63	21	...	2	...	40	46	3	5	...	22
48	...	13	...	48	164	48	2	...	96	29	...	2	...	61	11	...	3	...	4
64	5	10	...	73	218	35	26	3	126	27	1	61	47	1	2	...	71
57	3	12	...	55	210	39	16	...	192	52	6	108	56	3	2	...	47
43	1	26	99	18	25	...	62	37	3	1	...	94	37	5	4	...	59

TABLE XV.

OCCUPATION OR MEANS OF LIVELIHOOD BY SELECTED SUB-ORDERS.—(Continued.)

AGENCY, STATE & TAHSIL.	SUB-ORDER 75.—GENERAL LABOUR.					SUB-ORDER 78.—PROPERTY AND ALMS.				
	ACTUAL WORKERS.				Dependents.	ACTUAL WORKERS.				Dependents.
	Total.		Partially agriculturists.			Total.		Partially agriculturists.		
	Males.	Females.	Males.	Females.		Males.	Females.	Males.	Females.	
1	72	73	74	75	76	77	78	79	80	81
Kotah Agency.—(Contd.)										
KOTAH STATE.—(Contd.)										
RURAL.—(Contd.)										
Digod Nizamati ...	1,241	2,012	5	...	966	186	199	5	...	73
Etawah " ...	1,484	2,993	4	1	1,421	199	305	...	2	57
Ghataoli " ...	701	1,095	...	4	307	102	43	...	3	30
Kanwas " ...	632	786	313	230	108	2	1	94
Khanpur " ...	688	976	...	2	282	304	99	121
Kishanganj " ...	3,626	3,220	959	1,205	133	143	4	49	...	34
Kunjer " ...	1,715	2,527	125	...	813	234	112	70
Ladpura " ...	3,141	2,537	107	...	3,235	603	379	50	...	429
Mangrol " ...	559	911	10	4	546	444	228	10	40	337
Sangod " ...	822	1,327	7	1	473	199	109	8	1	68
Shergarh " ...	1,347	1,645	2	...	579	348	182	5	1	152
Taruj " ...	1,407	2,492	4	...	890	385	235	16	...	200
Asnawar Tahsil ...	463	711	...	1	213	52	40	3	...	25
Bakani " ...	386	413	1	1	178	388	179	16	2	303
Chechat " ...	1,105	1,563	4	...	528	231	86	15	...	136
Chipabarod " ...	825	1,151	344	545	339	18	...	288
Ghatoli " ...	292	450	1	...	155	145	110	3	...	97
Iklera " ...	419	592	...	1	202	205	120	8	2	112
Manoharthana " ...	983	236	33	36	1,400	531	223	31	23	373
Nahargarh " ...	672	809	340	63	51	43
Suket " ...	290	762	248	82	59	1	...	45
Taleti " ...	574	766	509	111	66	5	...	108
Uprehti " ...	905	1,435	439	86	59	6	...	41
Kotris " ...	3,802	4,582	23	5	2,680	510	205	6	1	428
JHALAWAR STATE ...	629	1,113	2	...	337	1,556	804	87	13	716
URBAN ...	56	112	40	488	285	180
Jhalrapatan Chaoni ...	52	98	38	259	148	108
Patan Town ...	4	14	2	229	137	72
RURAL ...	573	1,001	2	...	297	1,068	519	87	13	536
Patan Tahsil ...	216	392	97	311	145	15	3	106
Awar " ...	238	505	2	...	152	154	54	25	1	64
Dag " ...	63	96	26	196	99	20	5	138
Gangdhar " ...	27	43	15	251	179	2	1	181
Pachpahar " ...	29	55	7	156	42	25	3	47

TABLE XV.

OCCUPATION OR MEANS OF LIVELIHOOD BY SELECTED SUB-ORDERS.—(Continued.)

AGENCY, STATE AND TAHSIL.		SUB-ORDER 1-A.—SERVICE OF THE RAJPUTANA AGENCY STATES.					SUB-ORDER 3.—VILLAGE SERVICE.					SUB-ORDER 4-A.—ARMY OF THE RAJPUTANA AGENCY STATES.				
		ACTUAL WORKERS.				Dependents.	ACTUAL WORKERS.				Dependents.	ACTUAL WORKERS.				Dependents.
		Total.		Partially agriculturists.			Total.		Partially agriculturists.			Total.		Partially agricul- turists.		
		Males.	Females.	Males.	Females.		Both sexes.	Males.	Females.	Males.		Females.	Both sexes.	Males.	Females.	
1	2	3	4	5	6	7	8	9	10	11	12	13	14	15	16	
Mewar Residency	...	1,605	1,057	94	31	1,616	2,448	41	437	35	2,150	14,125	...	416	...	13,219
MEWAR STATE	...	1,353	933	64	17	1,188	2,045	34	376	28	1,772	10,876	...	392	...	8,751
URBAN	...	323	135	9	4	270	157	...	32	...	158	4,868	...	38	...	4,420
Udaipur City	...	37	3	72	30	...	2	...	13	2,719	...	1	...	2,448
Banera Town	...	14	20	32	81	138	...	1	...	80
Begun	...	8	...	3	...	7	2	1	42	...	11	...	58
Bhilwara	7	4	117	...	3	...	98
Bhindar	...	53	20	6	...	44	45	...	30	...	25
Chitorgarh	...	7	3	14	21	454	255
Choti Sadri	12	8
Deogarh	...	92	82	...	4	71	22	1	340	291
Jahazpur	7	393	597
Kherwara Cantonment	...	1	10	15	1
Kotra	...	4	7	20	...	1	...	16
Nathdwara Town	...	2	2	1	1	459	...	20	...	319
Pur	...	13	4	3	2	20	3
Salumbar	...	92	30	30	1	2	159	...	1	...	246
RURAL	...	1,030	798	55	13	918	1,888	34	344	28	1,614	6,008	...	354	...	4,331
Udaipur Tahsil	24	2	1	...	5	373	27
Amet	...	57	37	32	38	44	61	...	5	...	75
Asin	...	32	11	1	...	62	4	89	...	2	...	119
Bagor	76	...	13	...	49	66	...	12	...	71
Banera	48	...	14	...	24	26	...	2
Bansi	...	1	2	15	...	2	...	14	72	...	20	...	84
Bari Sadri	...	38	18	35	22	32	61	99
Bedla	...	45	41	17	...	22	168	...	132	...	100	13	10
Bednor	...	24	19	2	...	11	44	43	142	...	37	...	149
Begun	...	18	27	20	18	...	8	...	20	42	10
Bhainsrorgarh	...	35	28	16	105	...	20	...	181	62	...	3	...	115
Bhilwara	...	203	81	30	13	129	42	...	8	...	26	58	...	2	...	12
Bhindar	62	...	15	...	16
Bijoli	...	83	15	148	1	112	91
Chitor	...	124	82	52	222	32	11	28	118	239	100
Choti Sadri	25	...	4	...	47	37	...	4	...	28
Deogarh	2	1	182	28
Devasthan	74	69	241	...	6	...	239

TABLE XV.

OCCUPATION OR MEANS OF LIVELIHOOD BY SELECTED SUB-ORDERS.—(Continued.)

AGENCY, STATE AND TAHSIL.	SUB-ORDER 8.—STOCK BREED- ING AND DEALING.					SUB-ORDER 10.—LANDHOLDERS AND TENANTS.					SUB-ORDER 11.—AGRICUL- TURAL LABOURERS.				
	ACTUAL WORKERS.				Dependents.	ACTUAL WORKERS.				Dependents.	ACTUAL WORKERS.				Dependents.
	Total.		Partially agriculturists.			Total.		Partially agriculturists.			Total.		Partially agriculturists.		
Males.	Females.	Males.	Females.	Both sexes.	Males.	Females.	Males. Females.	Both sexes.	Males.	Females.	Males. Females.	Both sexes.			
1	17	18	19	20	21	22	23	24	25	26	27	28	29	30	31
Mewar Residency ...	6,230	2,571	1,132	544	3,379	274,287	182,625	236,240	22,751	20,873	14,433
MEWAR STATE ...	5,455	2,299	1,081	533	2,659	212,408	140,517	165,176	16,405	20,748	8,795
URBAN ...	356	76	63	15	233	4,885	3,247	4,805	258	363	168
Udaipur City ...	100	20	1	...	35	1,148	344	1,305	54	20	25
Banera Town ...	30	13	19	5	11	462	474	128	84	132	36
Begun " ...	7	5	2	...	5	136	81	126	19	35	10
Bhilwara " ...	44	4	4	...	8	634	287	322	10	4
Bhindar " ...	54	19	30	9	21	268	430	357	17	20	13
Chitorgarh " ...	6	1	351	337	130	18	69	14
Choti Sadri " ...	31	10	3	...	57	211	74	766	6	17
Deogarh " ...	23	20	297	303	152	20	42	15
Jahaz pur " ...	14	1	23	187	37	329	16	27	31
Kherwara Cantonment ...	2	10	254	90	146
Kotra " ...	1	5	74	4	198	1
Nathdwara Town	51	24	223	...	3	1
Pur " ...	21	3	4	1	4	651	745	333	1	2	1
Salumbar " ...	23	1	33	161	17	290	12	16	1
RURAL ...	5,099	2,223	1,018	518	2,426	297,523	137,270	160,371	16,147	20,382	8,627
Udaipur Tahsil ...	149	171	4	2	34	4,288	3,756	2,109	35	4
Amet " ...	35	15	5	1	23	1,492	1,344	804	324	398	382
Asin " ...	34	6	3	...	39	2,526	1,355	3,085	97	90	29
Bagor " ...	20	4	6	2	6	1,162	770	1,601
Banera " ...	126	14	108	7	33	5,732	5,449	2,789	337	472	43
Bansi " ...	9	2	1	629	725	1,763	70	3	32
Bari Sadri " ...	18	1	1	...	53	1,914	110	3,166	125	188	69
Bedla " ...	413	284	243	177	129	2,596	1,604	1,329	522	369	296
Bednor " ...	42	15	9	12	4	3,759	3,298	1,961	221	202	68
Begun " ...	41	26	6	...	20	2,629	2,187	1,008	226	254	55
Bhainsrorgarh " ...	176	150	21	30	73	2,040	1,479	1,605	485	186	208
Bhilwara " ...	480	170	31	7	69	13,085	9,523	9,408	346	336	81
Bhindar " ...	54	34	8	29	22	1,871	2,070	1,095	35	55	2
Bijoli " ...	15	5	2	1,399	1,234	1,075	189	225	54
Chitor " ...	223	104	55	90	120	14,429	10,520	7,490	1,778	2,525	1,183
Choti Sadri " ...	134	58	39	14	101	5,326	1,850	9,538	58	17	215
Deogarh " ...	209	85	101	4,357	4,465	2,352	493	28	92
Devasthan " ...	85	...	36	...	126	5,375	880	6,074	32	18	29

TABLE XV.

OCCUPATION OR MEANS OF LIVELIHOOD BY SELECTED SUB-ORDERS.—(Continued.)

SUB-ORDER 14.—PERSONAL AND DOMESTIC SERVICES.					SUB-ORDER 18.—PROVISION OF VEGETABLE FOOD.					SUB-ORDER 40.—COTTON.					SUB-ORDER 48.—EARTHEN AND STONEWARE.				
ACTUAL WORKERS.				Dependents.	ACTUAL WORKERS.				Dependents.	ACTUAL WORKERS.				Dependents.	ACTUAL WORKERS.				Dependents.
Total.		Partially agriculturists.			Total.		Partially agriculturists.			Total.		Partially agriculturists.			Total.		Partially agriculturists.		
Males.	Females.	Males.	Females.	Both sexes.	Males.	Females.	Males.	Females.	Both sexes.	Males.	Females.	Males.	Females.	Both sexes.	Males.	Females.	Males.	Females.	Both sexes.
32	33	34	35	36	37	38	39	40	41	42	43	44	45	46	47	48	49	50	51
20839	12,607	2,300	519	15,675	24396	7,496	2,305	383	28258	13,562	12,199	1,742	799	10,116	7,461	3,635	1,414	450	5,780
17,188	9,598	2,059	484	13,158	20381	5,854	2,280	365	22100	11,828	11,510	1,726	790	7,922	6,808	3,357	1,341	434	4,961
4,430	2,567	225	171	4,640	3,143	2,149	77	23	4,734	2,035	2,838	72	65	1,951	482	231	24	47	494
2,386	1,401	2	...	2,826	1,088	1,419	2	2	2,258	294	288	419	78	23	148
161	199	11	6	108	46	12	61	72	141	...	3	45	16	10	11
100	88	24	12	121	141	71	...	3	212	187	170	37	31	182	22	6	22
404	121	31	10	258	464	126	27	11	461	421	1,128	8	5	382	58	50	36
195	142	106	105	133	34	20	10	...	20	83	74	1	17	30	40	35	...	35	30
275	172	13	37	104	430	52	6	...	449	390	210	3	1	323	42	38	9	11	20
204	9	10	...	360	66	16	26	7	83	31	10	2	...	63	85	14	6	1	77
115	28	35	389	144	486	115	245	50	34	32	5	...	8
75	30	12	...	100	14	6	1	...	33	35	48	51	14	...	4	...	18
48	9	111	16	9	16	5	4	22	7	32
15	25	2	21	8	6	4
202	144	1	...	289	219	75	4	...	325	47	34	119	41	9	67
84	23	26	...	25	174	23	1	...	135	238	464	21	8	78	20	5	13
166	201	...	1	145	60	155	192	117	26	200	4	2	8
12,758	7,031	1,834	313	8,516	17,238	3,705	2,203	342	17,366	9,793	8,672	1,654	725	5,971	6,326	3,126	1,317	387	4,467
182	91	10	6	229	398	105	7	3	254	102	105	59	110	84	5	7	84
148	52	13	...	106	445	60	42	3	480	86	84	9	7	79	35	25	5	5	23
311	138	10	...	318	40	25	3	1	27	172	176	13	8	166	68	29	1	1	67
168	80	38	20	138	205	33	34	12	245	84	54	13	9	62	54	32	5	3	66
222	132	96	6	69	124	14	98	...	65	199	70	151	47	38	158	32	116	15	58
67	63	1	1	59	8	18	5	...	14	17	13	5	1	9	21	9	12	8	30
174	92	2	...	253	130	40	3	...	198	44	6	2	...	100	80	1	4	...	130
250	424	33	5	191	91	166	12	41	96	102	97	82	44	43	48	39	22	18	15
237	92	28	...	79	208	68	3	...	186	152	260	51	...	109	121	81	20	...	78
182	99	39	...	71	97	87	19	4	70	47	87	28	19	15	6
221	159	38	18	161	117	29	11	7	174	80	88	20	5	120	32	67	17	7	43
726	471	80	45	449	828	245	61	39	642	969	1,883	142	124	434	306	157	69	22	132
82	51	34	40	55	18	10	13	69	8	4	3	42	61	46	50	46	21
205	196	6	12	127	103	33	3	...	116	42	20	34	41	28	1	...	38
1,403	405	225	3	470	1,385	364	82	18	1,011	807	560	79	65	250	432	229	81	41	82
615	129	192	14	615	174	47	36	7	125	175	83	36	5	76	229	82	77	28	190
175	38	1	...	60	1,016	231	14	...	896	443	432	4	8	164	294	135	1	...	45
263	56	51	...	242	588	52	79	...	861	170	...	39	...	217	158	...	18	...	263

TABLE XV.

OCCUPATION OR MEANS OF LIVELIHOOD BY SELECTED SUB-ORDERS.—(Continued.)

AGENCY, STATE AND TAHSIL.			SUB-ORDER 49.—WOOD AND BAMBOOS.					SUB-ORDER 53.—LEATHER, HORN AND BONES, etc.				
			ACTUAL WORKERS.				Dependents.	ACTUAL WORKERS.				Dependents.
			Total.		Partially agriculturists.			Total.		Partially agriculturists.		
			Males.	Females.	Males.	Females.		Both sexes.	Males.	Females.	Males.	
1	52	53	54	55	56	57	58	59	60	61		
Mewar Residency	...	6,457	1,079	1,563	429	6,088	17,051	5,405	3,165	714	15,120	
MEWAR STATE	...	5,378	801	1,437	235	4,658	13,900	4,519	2,968	658	11,406	
URBAN	...	406	86	20	32	501	1,136	535	123	81	1,135	
Udaipur City	...	165	2	1	...	279	226	163	260	
Benera Town	...	13	...	4	...	3	45	30	31	30	19	
Begun	...	16	...	4	...	14	71	24	18	...	45	
Bhilwara	...	25	...	2	...	12	156	88	14	...	146	
Bhindar	...	23	67	...	32	22	96	85	6	50	35	
Chitorgarh	...	29	4	3	...	24	79	27	18	...	49	
Choti Sadri	...	36	10	1	...	25	157	39	15	1	212	
Deogarh	...	18	3	84	46	2	...	42	
Jahazpur	...	15	...	3	...	24	62	9	4	...	65	
Kherwara Cantonment	...	23	2	25	21	3	68	
Kotra	1	1	
Nathdwara Town	...	21	1	25	29	62	
Pur	...	4	...	2	...	7	72	14	15	...	63	
Salumber	...	18	38	37	7	68	
RURAL	...	4,972	715	1,416	203	4,157	12,764	3,984	2,845	577	10,271	
Udaipur Tahsil	...	104	...	3	...	114	286	40	277	
Amet	...	33	...	9	...	43	89	46	23	20	62	
Asin	...	59	18	11	4	47	66	36	2	1	72	
Bagor	...	86	10	21	10	78	214	77	49	25	260	
Banera	...	112	...	87	...	43	158	5	146	...	80	
Bansi	...	32	17	21	10	38	67	27	34	24	72	
Bari Sadri	...	24	8	45	95	38	8	...	165	
Bedla	...	44	...	29	...	24	117	132	90	63	51	
Bednor	...	84	...	24	...	61	152	38	29	...	78	
Begun	...	50	...	40	...	22	148	65	61	50	86	
Bhainsrorgarh,	...	65	3	8	3	60	161	104	42	20	191	
Bhilwara	...	205	41	95	16	115	457	150	89	15	220	
Bhindar	...	7	9	2	...	2	137	35	100	35	54	
Bijoli	...	43	9	9	2	47	156	59	8	...	158	
Chitor	...	436	144	25	40	125	961	242	56	51	423	
Choti Sadri	480	136	103	9	425	
Deogarh	...	156	25	4	1	78	243	109	9	2	100	
Devasthan	...	189	...	12	...	260	361	...	75	...	587	

TABLE XV.

OCCUPATION OR MEANS OF LIVELIHOOD BY SELECTED SUB-ORDERS.—(Continued.)

SUB-ORDER 54.—MONEY AND SECURITIES.					SUB-ORDER 63.—RELIGION.					SUB-ORDER 75.—GENERAL LABOUR.					SUB-ORDER 78.—PROPERTY AND ALMS.				
ACTUAL WORKERS.			Dependents.		ACTUAL WORKERS.			Dependents.		ACTUAL WORKERS.			Dependents.		ACTUAL WORKERS.			Dependents.	
Total.	Partially agriculturists.				Total.	Partially agriculturists.				Total.	Partially agriculturists.				Total.	Partially agriculturists.			
Males.	Females.			Both sexes.	Males.	Females.				Males.	Females.				Males.	Females.			
62	63	64	65	66	67	68	69	70	71	72	73	74	75	76	77	78	79	80	81
10,766	1,253	881	68	16,418	8,189	2,055	1,429	371	8,412	18,506	21,290	1,030	466	14,863	20,035	12,697	3,237	788	2,700
9,817	1,090	859	68	14,359	6,525	1,366	1,326	356	5,985	13,271	13,227	1,029	461	9,117	17,512	11,008	3,164	773	1,052
1,264	158	31	10	2,342	2,023	198	170	14	2,552	1,329	1,732	14	21	1,428	2,122	854	93	12	1,627
293	9	675	477	43	733	710	1,087	4	...	590	734	392	1	...	620
58	7	2	...	153	112	25	3	...	90	20	...	3	...	9	6	15	...	1	15
41	3	8	...	68	161	29	31	10	72	14	20	9	35	48	49
137	5	1	...	250	35	8	5	...	28	172	117	7	3	87	349	94	17	1	191
9	9	268	27	100	2	128	20	73	...	18	39	60	25
146	25	2	...	166	69	13	16	...	53	8	1	159	12	28	...	100
204	45	13	10	359	17	4	2	1	17	35	49	382	52	15	16	2	91
21	4	42	100	4	67	68	45	26	101	62	46
...	14	...	13	9	24	6	19	88	15	6	...	75
7	6	6	4	...	1	7	13	20	45	33	21	21
1	2	1	1	4	4	12	10	6
121	25	1	...	230	692	32	7	...	1,268	202	266	205	236	98	3	...	189
124	8	4	...	138	30	6	6	...	17	36	47	13	118	39	20	8	46
96	27	230	42	3	62	3	2	8	148	33	2	...	153
8,553	932	828	58	12,017	4,502	1,168	1,156	342	3,433	11,942	11,495	1,015	440	7,689	15,390	10,154	3,071	761	8,875
85	59	78	22	13	2	3	25	350	365	...	1	79	162	153	3	3	45
65	...	5	...	124	30	38	127	40	7	8	111
216	19	6	...	178	34	...	2	...	34	467	514	4	3	228	237	108	17	2	143
93	9	16	2	168	19	5	4	2	16	146	253	42	30	149	138	67	36	31	112
98	...	37	...	110	314	64	148	10	57	63	2	2	10	2
66	9	10	1	119	8	8	121	203	6	...	189	164	61	29	11	160
329	...	1	...	614	200	12	9	...	323	41	44	48	9	1
201	...	78	...	312	46	...	15	...	38	48	84	52	99	196	38
43	2	57	413	190	51	2	325	31	39	21
31	1	28	123	12	80	...	72	8	11	...	2	5	12	3	4
131	4	17	...	104	44	6	...	6	48	824	562	131	81	683	144	109	14	8	127
362	53	38	9	480	145	12	36	5	52	862	1,092	15	15	356	1,294	480	176	21	558
...	176	109	42	49	40	118	93	47	22	18	14
44	5	2	...	84	29	7	9	...	11	6	16	3	121	21	16	...	64
651	64	12	...	799	522	234	140	110	243	21	185	8	42	52	649	81	202
182	27	20	2	194	99	31	30	15	53	264	273	12	3	1,359	493	187	133	138	396
33	3	41	90	19	4	...	82	290	110	282	173	5	...	48
261	...	44	...	331	302	...	118	...	334	939	877	55	...	196	462	503	134	...	270

TABLE XV.

OCCUPATION OR MEANS OF LIVELIHOOD BY SELECTED SUB-ORDERS.—(Continued.)

AGENCY, STATE AND TAHSIL.		SUB-ORDER 1-A.—SERVICE OF THE RAJPUTANA AGENCY STATES.					SUB-ORDER 3. - VILLAGE SERVICE.					SUB-ORDER 4-A.—ARMY OF THE RAJPUTANA AGENCY STATES.				
		ACTUAL WORKERS.				Dependents.	ACTUAL WORKERS.				Dependents.	ACTUAL WORKERS.				Dependents.
		Total.		Partially agriculturists.			Total.		Partially agriculturists.			Total.		Partially agricul- turists.		
		Males.	Females.	Males.	Females.	Both sexes.	Males.	Females.	Males.	Females.	Both sexes.	Males.	Females.	Males.	Females.	Both sexes.
1	2	3	4	5	6	7	8	9	10	11	12	13	14	15	16	
Mewar Residency.—(Contd.)																
MEWAR STATE.—(Contd.)																
RURAL.—(Contd.)																
Dhariavad Thasil ...	26	15	72	69	14	137	118	
Dilwara " ...	209	334	195	7	...	2	...	5	27	
Girwa "	73	...	9	...	70	352	...	3	...	383	
Gogunda " ...	32	32	28	12	21	45	46	
Hurra " ...	42	...	5	...	16	40	...	6	...	46	136	...	8	...	77	
Jahazpur "	34	...	32	316	...	21	...	207	
Kachola (Shahpura) "	9	...	2	...	4	44	...	9	...	22	
Kankroli "	10	11	156	75	
Kanor " ...	27	36	11	30	48	80	...	2	...	75	
Capasin "	96	...	15	...	123	142	...	29	...	140	
Karjali "	4	23	...	8	...	12	
Khamnor "	1	1	44	...	6	...	29	
Kherwara Bhumat	122	162	
Kotharia Tahsil ...	16	22	14	2	1	69	...	1	...	53	
Kotra Bhumat	102	112	
Kumalgarh Tahsil ...	7	5	48	55	350	...	10	...	179	
Kurabar "	24	22	228	...	48	...	259	
Magra (Sarara) "	11	1	630	...	42	...	412	
Mandalgarh "	55	...	10	...	20	383	...	50	...	210	
Meja " ...	1	4	13	18	32	13	
Nathdwara "	16	17	62	60	
Parsoli " ...	1	8	4	...	1	...	5	39	...	4	...	35	
Rajnagar "	142	230	45	34	
Rasmi "	83	...	35	...	37	95	
Sahran "	61	...	3	...	35	132	...	3	...	154	
Salumbar " ...	4	4	22	...	1	...	13	140	...	14	...	90	
Sayra "	10	14	145	...	3	...	82	
Sheopur(Fatehgarh) "	4	3	2	2	
Shivrati "	5	2	24	18	
Sirdargarh " ...	5	32	13	9	30	15	
BANSWARA STATE ...	2	33	2,013	3,123	
Kotra Thana ...	2	33	615	920	
Bangarhi "	18	13	
Bhungra "	52	79	

TABLE XV.

OCCUPATION OR MEANS OF LIVELIHOOD BY SELECTED SUB-ORDERS.—(Continued.)

SUB-ORDER 8.—STOCK BREED- ING AND DEALING.					SUB-ORDER 10.—LANDHOLDERS AND TENANTS.					SUB-ORDER 11.—AGRICUL- TURAL LABOURERS.					SUB-ORDER 14.—PERSONAL AND DOMESTIC SERVICES.				
ACTUAL WORKERS.				Dependents.	ACTUAL WORKERS.			Dependents.	ACTUAL WORKERS.			Dependents.	ACTUAL WORKERS.			Dependents.			
Total.		Partially agriculturists.			Total.		Partially agriculturists.		Total.		Partially agriculturists.		Total.		Partially agriculturists.				
Males.	Females.	Males.	Females.	Both sexes.	Males.	Females.	Males. Females.	Both sexes.	Males.	Females.	Males. Females.	Both sexes.	Males.	Females.	Males.	Females.	Both sexes.		
17	18	19	20	21	22	23	2425	26	27	28	2930	31	32	33	34	35	36		
26	23	4	2,553	150	...	2,453	344	1,003	...	149	47	9	30		
2	4	2,935	2,038	...	3,179	500	540	...	410	92	20	10	4	49		
247	68	22	...	235	14,707	9,388	...	10,057	661	332	...	513	901	361	110	6	723		
37	11	12	1,427	842	...	1,415	48	15	...	8	74	58	70		
325	62	20	2	152	8,018	6,036	...	4,852	1,986	2,696	...	1,113	366	240	86	23	142		
212	54	47	4	41	9,652	8,255	...	5,817	809	1,395	...	286	660	407	153	37	267		
186	54	12	...	7	3,116	3,179	...	1,609	237	406	...	120	130	17	49	3	25		
9	10	4	1,074	700	...	247	239	160	71	87	56		
66	15	19	2,305	1,967	...	1,460	128	139	...	12	198	160	22	...	110		
111	31	47	...	136	5,998	884	...	6,048	55	113	...	185	308	144	104	...	238		
27	9	8	...	5	516	386	...	421	41	105	...	39	32	31	3	...	2		
261	84	110	51	123	3,982	1,315	...	6,187	...	1	239	204	55	3	208		
23	25	17	3,876	2,909	...	2,776	540	455	...	563	150	83	5	...	108		
44	13	3	...	27	1,775	518	...	1,642	146	123	...	70	199	66	20	...	269		
64	32	12	8	13	4,089	3,811	...	2,661	300	305	...	255	127	104	32	20	25		
101	149	12	...	76	6,167	1,001	...	10,365	86	101	260	165	45	...	220		
34	4	9	1	35	2,551	1,410	...	1,782	65	58	...	41	191	97	8	...	268		
94	107	58	73	52	14,460	9,465	...	10,494	37	59	...	43	519	436	28	12	447		
112	38	30	...	24	8,238	6,177	...	3,225	498	506	...	32	367	62	40	...	40		
9	6	670	324	...	766	87	26	...	10	40	88	66		
63	8	19	1,650	1,169	...	1,540	194	217	...	101	88	26	1	...	61		
48	3	8	1	40	678	95	...	1,143	67	149	...	43	64	25	10	...	25		
143	25	190	5,222	4,069	...	2,434	309	209	...	143	268	65	194		
87	42	10	7	31	4,596	3,949	...	1,432	1,170	1,124	...	914	318	398	42	10	318		
164	49	17	...	78	13,470	11,916	...	6,251	1,071	1,809	...	318	884	507	97	25	447		
140	97	7	...	76	5,213	677	...	7,280	574	1,248	...	330	269	266	5	...	214		
27	23	13	2,684	575	...	3,638	1	36	...	17	145	171	7	...	162		
72	60	7	99	64	...	76	...	2	17	3	1		
98	3	8	...	19	774	1,463	...	648	179	15	35	...	5	...	14		
4	5	428	14	...	333	402	711	...	51	68	72	34		
342	126	488	29,301	30,126	...	26,330	3,961	3,897	...	4,790	975	684	1,032		
123	58	134	2,667	2,071	...	2,401	199	344	...	255	191	168	210		
24	15	21	1,318	1,187	...	893	112	77	...	74		
3	7	3	2,270	1,924	...	1,514	168	243	...	166	29	29	55		

TABLE XV.

OCCUPATION OR MEANS OF LIVELIHOOD BY SELECTED SUB-ORDERS.—(Continued.)

SUB-ORDER 49.—WOOD AND BAMBOOS.					SUB-ORDER 53.—LEATHER, HORN AND BONES, etc.					SUB-ORDER 54.—MONEY AND SECURITIES.					SUB-ORDER 63.—RELIGION.				
ACTUAL WORKERS.				Dependents.	ACTUAL WORKERS.				Dependents.	ACTUAL WORKERS.				Dependents.	ACTUAL WORKERS.				Dependents.
Total.		Partially agriculturists.			Total.		Partially agriculturists.			Total.		Partially agriculturists.			Total.		Partially agriculturists.		
Males.	Females.	Males.	Females.	Both sexes.	Males.	Females.	Males.	Females.	Both sexes.	Males.	Females.	Males.	Females.	Both sexes.	Males.	Females.	Males.	Females.	Both sexes.
52	53	54	55	56	57	58	59	60	61	62	63	64	65	66	67	68	69	70	71
31	...	4	...	29	128	8	102	114	31	139	5	1
89	31	20	20	65	277	58	20	35	107	37	32	139	3	1
296	...	106	...	470	782	190	172	...	1,219	1,168	...	35	...	2,305	115	...	27	...	167
21	11	77	16	85	46	2	68
136	11	38	...	103	320	128	42	8	208	76	28	16	7	93	66	18	12	3	45
220	23	97	4	67	1,006	211	482	46	429	40	5	12	1	19	161	22	58	1	70
93	...	56	...	23	328	27	187	12	47	336	...	101	...	308	35	1	16	...	8
14	8	5	29	22	13	37	62	34	20	30
67	1	27	...	56	219	56	69	10	198	149	3	243	292	71	38	15	161
239	...	79	...	245	647	...	222	...	831	347	...	57	...	445	246	...	131	...	309
12	4	6	34	34	12	4	3	2	4
160	20	76	8	167	245	27	87	11	177	395	183	6	29	563	69	17	9	6	55
35	36	10	10	55	242	157	30	20	220	264	75	40	...	313	83	...	28	...	162
62	...	11	...	98	38	6	29	150	3	12	...	141	11	1	32
80	60	20	15	75	282	122	41	11	290	302	74	11	...	288	124	75	32	20	73
86	...	39	...	103	298	28	75	...	383	132	...	50	...	160	44	...	7	...	56
218	...	47	...	269	276	91	8	6	250	6	3
190	32	96	15	169	475	165	121	25	428	72	16	15	5	34
217	83	50	30	39	447	247	35	12	179	25	4	16	256	128	70	90	60
41	36	28	34	6	1	...	49	8	14
...	5	30	46	25	1	...	32	72	14	104	23	4	19
...	29	3	1	3	42	44	1	53	12	2	35
131	168	198	22	243	10	12	2	6
149	10	20	10	200	480	445	55	45	196	540	...	50	...	757	28	...	1	...	43
40	5	17	727	270	166	6	371	589	131	109	7	680	24	33	3	...	47
183	33	21	...	239	311	142	6	...	337	370	47	14	...	540	51	16	7	...	106
60	...	5	...	74	307	111	63	8	319	286	...	8	...	608	11	...	4	...	14
6	3	7	6	40	42	12	3
354	30	188	5	136	89	21	25	...	22	60	60	54	19	8	...	20
17	14	38	7	32	79	4	21	...	133
319	48	522	1,532	524	28	33	1,639	43	62	518	352	895
41	39	207	164	218	43	62	102	99	190
7	18	23	3	4	3	50
3	8	61	7	75	17	31	20

TABLE XV.

OCCUPATION OR MEANS OF LIVELIHOOD BY SELECTED SUB-ORDERS.—(Continued.)

AGENCY, STATE & TAHSIL.		SUB-ORDER 75.—GENERAL LABOUR.					SUB-ORDER 78.—PROPERTY AND ALMS.				
		ACTUAL WORKERS.				Dependents.	ACTUAL WORKERS.				Dependents.
		Total.		Partially agriculturists.			Total.		Partially agriculturists.		
		Males.	Females.	Males.	Females.		Both sexes.	Males.	Females.	Males.	
1		72	73	74	75	76	77	78	79	80	81
Mewar Residency.—(Contd.)											
MEWAR STATE.—(Contd.)											
RURAL.—(Contd.)											
Dhariavad	Tahsil...	108	37	5	...	99
Dilwara	" ...	484	51	70	...	262	208	101	79	...	306
Girwa	" ...	889	793	113	97	669	780	317	120	...	782
Gogunda	" ...	11	40	22	70	31	53
Hurra	" ...	125	194	2	7	54	678	230	90	10	333
Jahazpur	" ...	39	94	51	868	349	282	50	248
Kachola (Shahpura)	"	569	140	260	55	111
Kankroli	"	60	60	23
Kanor	" ...	35	92	...	11	31	20	15
Capasin	" ...	104	84	13	6	81	1,194	1,275	666	...	314
Karjali	" ...	1	59	53	13	9	20
Khamnor	" ...	739	817	41	6	509	863	202	399	29	437
Kherwara Bhumat	200	180	25	20	72
Kotharia Tahsil	...	509	386	13	14	353	2	3	1
Kotra Bhumat	154	101	30	...	10
Kumalgarh	Tahsil ...	880	646	216	...	434	255	211	78	3	84
Kurabar	" ...	59	146	...	16	65	516	433	85	39	180
Magra (Sarara)	" ...	238	291	2	5	389	499	287	59	37	491
Mandalgarh	" ...	1,207	1,311	240	90	318	618	409	40	10	337
Meja	"	56	30	32
Nathdwara	" ...	122	126	69	51	23	4	...	25
Parsoli	"	649	81	202
Rajnagar	" ...	833	759	2	...	325	456	60	4	3	592
Rasmi	" ...	52	85	41	1,078	998	70	50	773
Sahran	" ...	955	389	3	2	296	516	1,048	9	217	408
Salumbar	" ...	105	233	27	...	206	508	897	53	...	566
Sayra	" ...	2	17	13	193	301	63	...	139
Sheopur (Fatehgarh),	" ...	15	28	1	15	16
Shivrati	" ...	29	190	...	10	51	187	41	67	...	53
Sirdargarh	"	65	61	51
BANSWARA STATE		3,478	5,242	4,510	1,189	838	859
Kotra	Thana ...	314	919	786	233	64	203
Bangarhi	" ...	14	196	81	...	6	1
Bhungra	" ...	317	349	331	36	31	21

TABLE XV.

OCCUPATION OR MEANS OF LIVELIHOOD BY SELECTED SUB-ORDERS.—(Continued.)

AGENCY, STATE AND TAHSIL.	SUB-ORDER 1-A.—SERVICE OF THE RAJPUTANA AGENCY STATES.					SUB-ORDER 3.—VILLAGE SERVICE.					SUB-ORDER 4-A.—ARMY OF THE RAJPUTANA AGENCY STATES.				
	ACTUAL WORKERS.				Dependents.	ACTUAL WORKERS.				Dependents.	ACTUAL WORKERS.				Dependents.
	Total.		Partially agriculturists.			Total.		Partially agriculturists.			Total.		Partially agricul- turists.		
	Males.	Females.	Males.	Females.	Both sexes.	Males.	Females.	Males.	Females.	Both sexes.	Males.	Females.	Males.	Females.	Both sexes.
1	2	3	4	5	6	7	8	9	10	11	12	13	14	15	16
Mewar Residency.— (Contd.)															
BANSWARA STATE.— (Contd.)															
Dagardungar Thana	5	13
Danpur „	17	14
Kalinjra „	290	610
Khambhera „	44	65
Luharia „	283	234
Partapur „	398	661
Garhi (Jagir)	291	514
KUSALGARH (<i>Estate.</i>) ...	153	124	30	14	178	211	7	32	7	246
Kusalgarh ...	121	114	29	14	170	124	7	12	7	162
Patan ...	32	10	1	...	8	87	...	20	...	84
PARTABGARH STATE ...	10	38	192	...	29	...	132	41	60
URBAN ...	7	32	4	5	41	60
Partabgarh Town ...	7	32	4	5	41	60
RURAL ...	3	6	188	...	29	...	127
Partabgarh Zilla	37	...	6	...	11
Bajrangarh „	42	...	1	...	44
Kanora „	22	...	3	...	8
Magra „ ...	3	6
Sagthali „	87	...	19	...	64
DUNGARPUR STATE ...	87	179	728	...	11	...	800
URBAN ...	71	169	343	633
Dungarpur Town ...	71	169	343	633
RURAL ...	16	10	285	...	11	...	167
Dungarpur Tahsil	12	8
Aspur Zilla ...	6	2	66	...	3	...	35
Genji „ ...	4	70	19
Sagwara „ ...	6	8	137	...	8	...	105
Detached Tracts of Cen- tral India ...															
Gangapur of Gwalior	36	1	4	...	41
Nandwas of Indore	36	1	4	...	41

TABLE XV.

OCCUPATION OR MEANS OF LIVELIHOOD BY SELECTED SUB-ORDERS.—(Continued.)

AGENCY, STATE AND TAHSIL.	SUB-ORDER 8.—STOCK BREED- ING AND DEALING.					SUB-ORDER 10.—LANDHOLDERS AND TENANTS.					SUB-ORDER 11.—AGRICUL- TURAL LABOURERS.				
	ACTUAL WORKERS.				Dependents.	ACTUAL WORKERS.				Dependents.	ACTUAL WORKERS.				Dependents.
	Total.		Partially agriculturists.			Total.		Partially agriculturists.			Total.		Partially agriculturists.		
	Males.	Females.	Males.	Females.	Both sexes.	Males.	Females.	Males.	Females.	Both sexes.	Males.	Females.	Males.	Females.	Both sexes.
1	17	18	19	20	21	22	23	24	25	26	27	28	29	30	31
Mewar Residency.— (Contd.)															
BANSWARA STATE.— (Contd.)															
Dagardungar Thana	1,270	704	200	140	336	204
Danpur " ...	1	1	1	1,629	817	648
Kalinjra " ...	32	11	46	2,913	4,431	3,924	1,996	1,343	1,571
Khambhera " ...	8	3	3,582	3,285	2,052	54	4	20
Luharia " ...	6	1	6,085	4,290	6,147	117	89	105
Partapur " ...	139	30	272	4,507	7,838	5,307	758	939	1,783
Garhi (Jagir) ...	6	11	3,061	3,579	3,244	417	522	612
KUSALGARH (Estate.) ...	19	14	5	3	12	4,604	4,088	3,780	...	23	3
Kusalgarh ...	19	14	5	3	12	1,231	1,214	1,431	...	23	3
Patan	3,373	2,874	2,349
PARTABGARH STATE ...	370	122	26	8	123	7,939	4,647	5,699	2,343	5,132	786
URBAN ...	9	3	1	200	96	288	54	151	48
Partabgarh Town ...	9	3	1	200	96	288	54	151	48
RURAL ...	361	119	26	8	122	7,739	4,551	5,411	2,289	4,981	738
Partabgarh Zilla ...	58	27	7	8	21	1,466	1,153	1,033	782	1,293	246
Bajrangarh " ...	88	53	1	...	38	1,254	1,088	994	473	766	135
Kanora " ...	57	7	18	...	21	1,171	74	766	278	1,316	101
Magra " ...	30	5	7	1,365	543	813	61	572	32
Sagthali " ...	128	27	35	2,483	1,693	1,805	695	1,034	224
DUNGARPUR STATE ...	44	10	20	...	97	20,035	3,247	35,255	42	73	59
URBAN ...	4	3	5	110	42	113
Dungarpur Town ...	4	3	5	110	42	113
RURAL ...	40	7	20	...	92	19,925	3,205	35,142	42	73	59
Dungarpur Tahsil ...	1	828	122	1,155
Aspur Zilla ...	33	...	20	...	90	7,021	1,437	13,037	40	71	58
Genji "	3	4,853	264	9,185	1	2	1
Sagwara " ...	6	4	2	7,223	1,382	11,765	1
Detached Tracts of Cen- tral India ...	159	2	73	926	200	2,590	710	95	136
Gangapur of Gwalior ...	150	54	544	50	1,659	612	9	59
Nandwas of Indore ...	9	2	19	382	150	931	98	86	77

TABLE XV.

OCCUPATION OR MEANS OF LIVELIHOOD BY SELECTED SUB-ORDERS.—(Continued.)

SUB-ORDER 14.—PERSONAL AND DOMESTIC SERVICES.					SUB-ORDER 18.—PROVISION OF VEGETABLE FOOD.					SUB-ORDER 40.—COTTON.					SUB-ORDER 48.—EARTHEN AND STONEWARE.				
ACTUAL WORKERS.				Dependents.	ACTUAL WORKERS.				Dependents.	ACTUAL WORKERS.				Dependents.	ACTUAL WORKERS.				Dependents.
Total.		Partially agriculturists.			Total.		Partially agriculturists.			Total.		Partially agriculturists.			Total.		Partially agriculturists.		
Males.	Females.	Males.	Females.	Both sexes.	Males.	Females.	Males.	Females.	Both sexes.	Males.	Females.	Males.	Females.	Both sexes.	Males.	Females.	Males.	Females.	Both sexes.
32	33	34	35	36	37	38	39	40	41	42	43	44	45	46	47	48	49	50	51
23	15	17	52	15	86	14	6	48
4	5	1	14	7	19	1	3
41	61	313	65	360	130	27	295
108	66	63	206	110	214	69	23	43
249	185	164	247	25	460	47	2	89
137	56	249	313	70	602	424	96	654
193	160	212	355	110	512	110	78	138
85	50	11	5	50	75	91	1	...	99	5	3	3	49	39	3	3	39
77	50	9	5	48	68	81	87	5	3	3	39	29	3	3	32
8	...	2	...	2	7	10	1	...	12	10	10	7
1,092	1,001	60	4	566	227	161	3	3	418	105	225	88	171	98	30	8	90
339	285	5	3	234	191	108	3	3	332	60	191	56	21	12	5
339	285	5	3	234	191	108	3	3	332	60	191	56	21	12	5
753	716	55	1	332	36	53	86	45	37	32	150	86	30	8	85
117	87	13	1	51	4	6	26	9	6	53	38	19	7	26
185	181	12	...	42	3	11	7	7	18	10	3	1	6
127	130	15	...	32	3	3	12	8	5	18	7	8	...	11
163	173	1	...	124	11	6	2	9	9	2
161	145	14	...	83	15	38	58	13	16	20	52	22	40
1,499	1,274	170	26	871	1,664	877	21	15	2,471	731	151	16	9	700	433	141	40	5	690
127	226	25	...	131	224	237	417	53	19	40	19	12	4
127	226	25	...	131	224	237	417	53	19	40	19	12	4
1,372	1,048	145	26	740	1,440	640	21	15	2,054	678	132	16	9	660	414	129	40	5	686
23	18	9	17	23	20	24	12	8	6	1
504	278	11	...	338	636	224	4	...	1,111	364	37	11	1	308	153	22	8	...	264
307	254	10	7	86	148	89	2	1	227	41	23	45	100	42	9	...	160
538	498	124	19	307	639	304	15	14	696	249	60	5	8	299	155	64	23	5	262
217	16	2	1	380	26	23	601	65	11	177	86	21	72
184	12	316	6	18	570	61	11	176	84	9	67
33	4	2	1	64	20	5	31	4	1	2	12	5

TABLE XV.

OCCUPATION OR MEANS OF LIVELIHOOD BY SELECTED SUB-ORDERS.—(Continued.)

AGENCY, STATE AND TAHSIL.	SUB-ORDER 49.—WOOD AND BAMBOOS.					SUB-ORDER 53.—LEATHER, HORN AND BONES, etc				
	ACTUAL WORKERS.				Dependents.	ACTUAL WORKERS.				Dependents.
	Total.		Partially agriculturists.			Total.		Partially agriculturists.		
	Males.	Females.	Males.	Females.		Males.	Females.	Males.	Females.	
1	52	53	54	55	56	57	58	59	60	61
Mewar Residency.— (Contd.)										
BANSWARA STATE.— (Contd.)										
Dagardungar Thana ...	4	6	51	6	72
Danpur "	37	22	15
Kalinjra " ...	76	72	649	138	385
Khambhera " ...	18	25	69	31	64
Luharia " ...	47	69	154	30	24	30	174
Partapur " ...	91	48	206	177	62	482
Garhi (Jagir) ...	32	79	104	51	114
KUSALGARH (Estate.) ...	26	13	69	57	69
Kusalgarh ...	22	9	29	13	36
Patan ...	4	4	40	44	33
PARTABGARH STATE ...	386	211	79	190	268	510	135	108	8	354
URBAN ...	72	5	55	68	17	69
Partabgarh Town ...	72	5	55	68	17	69
RURAL ...	314	206	79	190	213	442	118	108	8	285
Partabgarh Zilla ...	74	9	30	5	47	138	41	53	6	58
Bajrangarh " ...	26	6	6	...	20	81	27	20	1	41
Kanora " ...	23	1	13	...	15	58	...	16	...	41
Magra " ...	31	190	6	185	39	24	11	16
Sagthali " ...	160	...	24	...	92	141	39	19	1	129
DUNGARPUR STATE ...	348	19	47	4	627	1,040	170	61	15	1,652
URBAN ...	34	25	60	32	49
Dungarpur Town ...	34	25	60	32	49
RURAL ...	314	19	47	4	602	980	138	61	15	1,603
Dungarpur Tahsil ...	6	18	13	11
Aspur Zilla ...	152	9	15	...	236	310	21	19	...	497
Genji " ...	31	...	7	...	59	241	53	13	2	417
Sagwara " ...	125	10	25	4	289	416	64	29	13	678
Detached Tracts of Cen- tral India ...	29	41	266	1	127
Gangapur of Gwalior ...	19	23	248	1	111
Nandwas of Indore ...	10	9	18	16

TABLE XV.

OCCUPATION OR MEANS OF LIVELIHOOD BY SELECTED SUB-ORDERS.-- (Continued.)

SUB-ORDER 54.—MONEY AND SECURITIES.					SUB-ORDER 63.—RELIGION.					SUB-ORDER 75.—GENERAL LABOUR.					SUB-ORDER 78.—PROPERTY AND ALMS.				
ACTUAL WORKERS.				Dependents.	ACTUAL WORKERS.				Dependents.	ACTUAL WORKERS.				Dependents.	ACTUAL WORKERS.				Dependents.
Total.		Partially agriculturists.			Total.		Partially agriculturists.			Total.		Partially agriculturists.			Total.		Partially agriculturists.		
Males.	Females.	Males.	Females.	Both sexes.	Males.	Females.	Males.	Females.	Both sexes.	Males.	Females.	Males.	Females.	Both sexes.	Males.	Females.	Males.	Females.	Both sexes.
62	63	64	65	66	67	68	69	70	71	72	73	74	75	76	77	78	79	80	71
...	27	36	14	11	13	17	28	18	1
...	2	3	42	251	57	21	17	6
...	116	103	103	644	1,240	701	65	93	73
...	16	12	21	80	153	135	84	44	29
...	84	39	72	636	1,108	481	227	109	150
...	79	14	379	1,154	632	1,670	162	150	155
...	75	18	93	264	381	248	333	306	220
61	16	98	78	21	6	3	112	34	23	8
46	16	92	63	16	6	3	77	30	23	7
15	6	15	5	35	4	1
453	42	22	...	895	442	80	28	4	360	1,153	1,967	...	1	620	603	259	71	11	347
269	23	641	228	46	203	100	192	156	1	1	2
269	23	641	228	46	203	100	192	156	1	1	2
184	19	22	...	254	214	34	28	4	157	1,053	1,765	...	1	464	602	258	71	1	345
55	7	10	...	98	47	5	8	1	30	186	290	122	183	77	16	6	62
14	14	51	11	8	...	19	50	44	28	117	46	19	3	92
13	18	23	...	4	...	10	152	255	29	62	19	12	...	30
46	8	4	...	81	19	7	16	69	173	23	62	44	43
56	4	8	...	43	74	11	8	3	82	596	1,003	...	1	262	178	72	24	2	118
392	105	1,004	626	236	69	8	970	572	841	1	4	608	731	592	2	4	442
57	1	38	172	78	211	51	155	1	...	61	81	46	31
57	1	38	172	78	211	51	155	1	...	61	81	46	31
335	104	966	454	158	69	8	759	521	686	...	4	547	650	546	2	4	411
19	9	21	10	25	9	45	4	10	15
161	41	326	90	11	10	8	212	116	151	44	183	115	...	2	211
57	5	90	176	10	29	...	82	22	36	...	4	19	54	115	...	2	16
98	58	541	167	127	30	...	440	374	454	480	403	301	2	...	184
27	5	230	59	25	357	286	582	134	51	297
27	5	230	34	11	332	276	571	94	36	284
...	25	14	25	10	11	40	15	13

TABLE XVII.**CHRISTIANS BY RACE AND DENOMINATION.**

TABLE XVII.

CHRISTIANS BY RACE AND DENOMINATION.

AGENCY, STATE AND TAHSIL.	CHRISTIAN POPULATION.									ANGLICAN		
	Total returned.			Distribution by Race.						Total returned.		
				European and Allied Races.		Eurasian.		Native.				
	Persons.	Males.	Females.	Males.	Females.	Males.	Females.	Males.	Females.	Persons.	Males.	Females.
1	2	3	4	5	6	7	8	9	10	11	12	13
Rajputana Agency ...	2,841	1,663	1,178	555	415	270	233	838	530	985	556	429
Bikaner Agency & State	95	62	33	17	11	10	6	35	16	30	18	12
Bikaner City ...	78	52	26	16	11	10	6	26	9	29	17	12
Bikaner Tahsil ...	13	8	5	1	7	5	1	1	...
Churu Town ...	4	2	2	2	2
W. R. S. Residency ...	848	495	353	230	174	118	99	147	80	423	238	185
MARWAR STATE	224	135	89	37	21	32	23	66	45	82	49	33
Jodhpur City ...	13	6	7	2	6	5
Jodhpur (Kasba) ...	81	42	39	12	10	4	6	26	23	42	19	23
Baligodwar Tahsil ...	8	7	1	1	1	6	...	1	1	...
Desuri " ...	3	1	2	1	2
Jaitaran " ...	9	6	3	1	5	3
Malani " ...	10	9	1	3	...	1	1	5	...	10	9	1
Merta " ...	6	5	1	...	1	1	...	4	...	2	1	1
Nagaur " ...	4	2	2	2	2
Nawa " ...	4	2	2	2	2	1	1	...
Nawa Town ...	6	5	1	2	3	1	2	2	...
Pachbadra Tahsil ...	2	2	...	2	2	2	...
Pali Town ...	1	1	1	2	2	...
½ Sambhar (Marwar) ...	29	15	14	5	6	5	1	5	7	1	1	...
Sojat Tahsil ...	48	32	16	9	1	20	13	3	2	15	10	5
SIROHI STATE	624	360	264	193	153	86	76	81	35	341	189	152
Sirohi Tahsil ...	4	2	2	2	2	2	...	2
Abu " ...	246	154	92	110	74	14	10	30	8	183	106	77
Anadra " ...	2	1	1	1	1	2	1	1
Erinpura Cantonment ...	12	7	5	5	5	2	...	10	5	5
Karari Tahsil ...	360	196	164	77	73	72	66	47	25	144	77	67
Jaipur Residency	956	596	360	217	168	86	91	293	101	334	185	149
JAIPUR STATE	925	578	347	217	168	85	91	276	88	334	185	149
Jaipur City ...	242	142	100	88	55	6	2	48	43	69	40	29
Jaipur Nizamat ...	4	2	2	1	1	2	1	1	...
Jaipur Tahsil ...	3	1	2	1	2
Chaksu " ...	1	1	...	1	1	1	...
Bandikui Nizamat—
Bandikui Tahsil ...	317	160	157	79	74	65	77	16	6	192	103	89
Dausa Nizamat ...	16	6	10	2	1	1	...	3	9
Dausa Tahsil ...	4	3	1	2	1	1
Sikrai " ...	12	3	9	3	9
Hindaun Nizamat—
Mahwa Tahsil ...	1	1	1
Madhopur Nizamat—
Sawai Madhopur ...	1	1	...	1	1	1	...
Malpura Nizamat ...	5	2	3	2	3
Malpura " ...	1	1	1
Toda Raisingh ...	4	1	3	1	3
Sambhar Nizamat ...	337	262	75	45	38	12	12	205	25	71	40	31
½ Sambhar ...	28	14	14	6	6	2	1	6	7	7	4	3
Mauzamabad ...	179	176	3	2	1	174	2
Narsana ...	130	72	58	37	31	10	11	25	16	64	36	28
Thikanas ...	2	2	...	1	1
Khetri ...	1	1	...	1
Sikar ...	1	1	1
KISHANGARH STATE	31	18	13	1	...	17	13
Kishangarh Town ...	16	9	7	1	...	8	7
Rupnagar Tahsil ...	15	9	6	9	6

AGENCY, STATE AND TAHSIL.	DENOMINATION.														
	CONGREGATIONALIST.									Total returned.					
	Total returned.			Distribution by Race.											
				European and Allied Races.		Eurasian.		Native.							
	Persons.	Males.	Females.	Males.	Females.	Males.	Females.	Males.	Females.	Persons.	Males.	Females.			
1	38	39	40	41	42	43	44	45	46	47	48	49			
Rajputana Agency ...	1	1	...	1	1	1	...			
Bikaner Agency & State,			
Bikaner City			
Bikaner Tahsil			
Chura Town			
W. R. S. Residency			
MARWAR STATE			
Jodhpur City			
Jodhpur (Kasba)			
Baligodwar Tahsil			
Desuri "			
Jaitaran "			
Malani "			
Merta "			
Nagaur "			
Nawa "			
Nawa Town			
Pachbadra Tahsil			
Pali Town			
½ Sambhar (Marwar)			
Sojat Tahsil			
SIROHI STATE			
Sirohi Tahsil			
Abu "			
Anadra "			
Erinpura Cantonment			
Karari Tahsil			
Jaipur Residency	1	1	...			
JAIPUR STATE	1	1	...			
Jaipur City			
Jaipur Nizamat			
Jaipur Tahsil			
Chaksu "			
Bandikui Nizamat—			
Bandikui Tahsil			
Dausa Nizamat			
Dausa Tahsil			
Sikrai "			
Hindaun Nizamat—			
Mahwa Tahsil			
Madhopur Nizamat.—			
Sawai Madhopur			
Malpura Nizamat—			
Malpura</												

TABLE XVII.

CHRISTIANS BY RACE AND DENOMINATION.—(Continued.)

DENOMINATION.																							
GREEK.						INDEFINITE BELIEFS.										LUTHERAN AND ALLIED DENOMINATION.							
Distribution by Race.						Total returned.			Distribution by Race.						Total returned.			Distribution by Race.					
European and Allied Races.		Eurasian.		Native.					European and Allied Races.		Eurasian.		Native.					European and Allied Races.		Eurasian.		Native.	
Males.	Females.	Males.	Females.	Males.	Females.	Persons.	Males.	Females.	Males.	Females.	Males.	Females.	Males.	Females.	Persons.	Males.	Females.	Males.	Females.	Males.	Females.	Males.	Females.
50	51	52	53	54	55	56	57	58	59	60	61	62	63	64	65	66	67	68	69	70	71	72	73
1	3	3	...	1	2	...	5	5	...	5
...
...
...
...	1	1	...	1
...	1	1	...	1
...
...
...
...
...
...
...
...
...
...
...
...
...
...
...
...
...
...
...
...
...
...
...
...
...
...
...
...
...
...
...
...
...
...			

TABLE XVII.

CHRISTIANS BY RACE AND DENOMINATION.—(Continued.)

[illegible]

TABLE XVII.

CHRISTIANS BY RACE AND DENOMINATION.—(Continued.)

AGENCY, STATE AND TAHSIL.	CHRISTIAN POPULATION.									ANGLICAN		
	Total returned.			Distribution by Race.						Total returned.		
				European and Allied Races.		Eurasian.		Native.				
	Persons.	Males.	Females.	Males.	Females.	Males.	Females.	Males.	Females.	Persons.	Males.	Females.
1	2	3	4	5	6	7	8	9	10	11	12	13
Alwar Agency and State...	166	88	78	17	19	20	15	51	44	38	22	16
Alwar City ...	119	63	53	15	18	20	15	27	20	36	21	15
Alwar Tahsil ...	9	6	3	6	3
Rajgarh Town ...	41	19	22	1	1	18	21	2	1	1
E. R. S. Agency ...	150	89	61	27	15	20	14	42	32	66	34	32
BHARATPUR STATE ...	102	61	41	20	11	4	5	37	25	43	21	22
Bharatpur City ...	46	29	17	17	10	3	2	9	5	23	13	10
Bharatpur Tahsil ...	7	3	4	2	1	1	3	7	3	4
Dig " ...	36	24	12	24	12
Rupbas " ...	1	1	...	1	1	1	...
Weir " ...	12	4	8	4	8	12	4	8
DHOLPUR STATE—												
Gird Tahsil ...	26	16	10	6	4	7	1	3	5	18	10	8
KARAULI STATE—												
Hazur Tahsil ...	22	12	10	1	...	9	8	2	2	5	3	2
Harauti & Tonk Agency...	19	12	7	9	4	3	2	...	1	2	1	1
TONK STATE ...	18	11	7	9	4	2	2	...	1	2	1	1
In Rajputana ...	17	10	7	8	4	2	3	1	...	1
Tonk City ...	12	7	5	5	2	2	3	1	...	1
Nimbahera Town ...	5	3	2	3	2
In Central India—												
Chabra Town ...	1	1	...	1	1	1	...
BUNDI STATE—												
Hindoli Tahsil ...	1	1	1
Kotah Agency ...	356	147	209	6	4	4	2	137	203	14	7	7
KOTAH STATE ...	346	141	205	5	3	2	1	134	201	7	4	3
Kotah City ...	150	120	30	4	3	116	27	7	4	3
Baran Town ...	2	2	...	1	...	1
Ladpura Nizamat ...	192	17	175	1	1	16	174
Shergarh " ...	2	2	2
JHALAWAR STATE—												
Jhalapatan (chaoni.) ...	10	6	4	1	1	2	1	3	2	7	3	4
Mewar Residency ...	251	174	77	32	20	9	4	133	53	78	51	27
MEWAR STATE ...	243	167	76	29	19	7	4	131	53	72	46	26
Udaipur City ...	160	112	48	15	11	6	4	91	33	29	17	12
Udaipur Tahsil ...	2	1	1	1	1
Amet " ...	1	1	1
Banera " ...	2	2	...	1	...	1
Bedla " ...	5	3	2	3	2	1	1	...
Bednor " ...	4	4	4	...	4	4	...
Bhilwara " ...	6	5	1	5	1
Bhilwara Town ...	3	2	1	2	1	2	1	1
Chitor " ...	6	5	1	5	1	4	3	1
Girwa Tahsil ...	13	6	7	6	7
Hurra " ...	1	1	1
Jabazpur Tahsil ...	4	2	2	2	2
Kherwara Bhumat ...	34	22	12	8	7	14	5	32	20	13
Kotra " ...	2	1	1	1	1
PARTABGAR STATE—												
Partabgarh Zilla ...	5	5	...	1	...	2	...	2	...	3	3	...
DUNGARPUR STATE—												
Dungarpur Tahsil ...	3	2	1	2	1	3	2	1

TABLE XVII.

CHRISTIANS BY RACE AND DENOMINATION.—(Continued.)

DENOMINATION.																										
COMMUNION.						ARMENIAN.												BAPTIST.								
Distribution by Race.						Total returned.			Distribution by Race.						Total returned.			Distribution by Race.								
European and Allied Races.		Eurasian.		Native.					European and Allied Races.		Eurasian.		Native.					European and Allied Races.		Eurasian.		Native.				
Males.	Females.	Males.	Females.	Males.	Females.	Persons.	Males.	Females.	Males.	Females.	Males.	Females.	Males.	Females.	Persons.	Males.	Females.	Males.	Females.	Males.	Females.	Males.	Females.	Males.	Females.	
14	15	16	17	18	19	20	21	22	23	24	25	26	27	28	29	30	31	32	33	34	35	36	37			
6	3	12	11	4	2	1	...	1	...	1	30	14	16	14	16			
5	2	12	11	4	2	1	...	1	...	1	
...	1	30	14	16	14	16			
16	13	11	7	7	12	1	1	...	1	2	1	1	1	1			
11	9	4	5	6	8	
8	8	3	2	2	
2	1	1	3	
...	
1	
...	4	8	
5	4	4	1	1	3	
...	...	3	1	...	1	1	1	...	1	2	1	1	1	1	1			
1	1	4	3	1	1	...	2	1	
1	1	4	3	1	1	...	2	1	
...	1	4	3	1	1	...	2	1	
...	1	4	3	1	1	...	2	1	
...	
1	
...	
5	4	2	1	...	2	
4	3	
4	3	
...	
...	
1	1	2	1	...	2	
25	17	9	4	17	6	2	1	1	1	1			
22	16	7	4	17	6	2	1	1	1	1			
11	8	6	4	
...	
...	...	1	
...	4	
...	1	1	
3	1	
...	
...</			

TABLE XVII.

CHRISTIANS BY RACE AND DENOMINATION.—(Continued.)

[illegible]

TABLE XVII.

CHRISTIANS BY RACE AND DENOMINATION.—(Continued.)

[illegible]

[illegible]

1	2	3	4	5	6	7	8	9	10	11	12	13	14	15	16	17	18	19	20	21	22	23	24	25	26	27	28	29	30	31	32	33	34	35	36	37	38	39	40	41	42	43	44	45	46	47	48	49	50	51	52	53	54	55	56	57	58	59	60	61	62	63	64	65	66	67	68	69	70	71	72	73	74	75	76	77	78	79	80	81	82	83	84	85	86	87	88	89	90	91	92	93	94	95	96	97	98	99	100
1	2	3	4	5	6	7	8	9	10	11	12	13	14	15	16	17	18	19	20	21	22	23	24	25	26	27	28	29	30	31	32	33	34	35	36	37	38	39	40	41	42	43	44	45	46	47	48	49	50	51	52	53	54	55	56	57	58	59	60	61	62	63	64	65	66	67	68	69	70	71	72	73	74	75	76	77	78	79	80	81	82	83	84	85	86	87	88	89	90	91	92	93	94	95	96	97	98	99	100
101	102	103	104	105	106	107	108	109	110	111	112	113	114	115	116	117	118	119	120	121	122	123	124	125	126	127	128	129	130	131	132	133	134	135	136	137	138	139	140	141	142	143	144	145	146	147	148	149	150	151	152	153	154	155	156	157	158	159	160	161	162	163	164	165	166	167	168	169	170	171	172	173	174	175	176	177	178	179	180	181	182	183	184	185	186	187	188	189	190	191	192	193	194	195	196	197	198	199	200
201	202	203	204	205	206	207	208	209	210	211	212	213	214	215	216	217	218	219	220	221	222	223	224	225	226	227	228	229	230	231	232	233	234	235	236	237	238	239	240	241	242	243	244	245	246	247	248	249	250	251	252	253	254	255	256	257	258	259	260	261	262	263	264	265	266	267	268	269	270	271	272	273	274	275	276	277	278	279	280	281	282	283	284	285	286	287	288	289	290	291	292	293	294	295	296	297	298	299	300
301	302	303	304	305	306	307	308	309	310	311	312	313	314	315	316	317	318	319	320	321	322	323	324	325	326	327	328	329	330	331	332	333	334	335	336	337	338	339	340	341	342	343	344	345	346	347	348	349	350	351	352	353	354	355	356	357	358	359	360	361	362	363	364	365	366	367	368	369	370	371	372	373	374	375	376	377	378	379	380	381	382	383	384	385	386	387	388	389	390	391	392	393	394	395	396	397	398	399	400
401	402	403	404	405	406	407	408	409	410	411	412	413	414	415	416	417	418	419	420	421	422	423	424	425	426	427	428	429	430	431	432	433	434	435	436	437	438	439	440	441	442	443	444	445	446	447	448	449	450	451	452	453	454	455	456	457	458	459	460	461	462	463	464	465	466	467	468	469	470	471	472	473	474	475	476	477	478	479	480	481	482	483	484	485	486	487	488	489	490	491	492	493	494	495	496	497	498	499	500
501	502	503	504	505	506	507	508	509	510	511	512	513	514	515	516	517	518	519	520	521	522	523	524	525	526	527	528	529	530	531	532	533	534	535	536	537	538	539	540	541	542	543	544	545	546	547	548	549	550	551	552	553	554	555	556	557	558	559	560	561	562	563	564	565	566	567	568	569	570	571	572	573	574	575	576	577	578	579	580	581	582	583	584	585	586	587	588	589	590	591	592	593	594	595	596	597	598	599	600
601	602	603	604	605	606	607	608	609	610	611	612	613	614	615	616	617	618	619	620	621	622	623	624	625	626	627	628	629	630	631	632	633	634	635	636	637	638	639	640	641	642	643	644	645	646	647	648	649	650	651	652	653	654	655	656	657	658	659	660	661	662	663	664	665	666	667	668	669	670	671	672	673	674	675	676	677	678	679	680	681	682	683	684	685	686	687	688	689	690	691	692	693	694	695	696	697	698	699	700
701	702	703	704	705	706	707	708	709	710	711	712	713	714	715	716	717	718	719	720	721	722	723	724	725	726	727	728	729	730	731	732	733	734	735	736	737	738	739	740	741	742	743	744	745	746	747	748	749	750	751	752	753	754	755	756	757	758	759	760	761	762	763	764	765	766	767	768	769	770	771	772	773	774	775	776	777	778	779	780	781	782	783	784	785	786	787	788	789	790	791	792	793	794	795	796	797	798	799	800
801	802	803	804	805	806	807	808	809	810	811	812	813	814	815	816	817	818	819	820	821	822	823	824	825	826	827	828	829	830	831	832	833	834	835	836	837	838	839	840	841	842	843	844	845	846	847	848	849	850	851	852	853	854	855	856	857	858	859	860	861	862	863	864	865	866	867	868	869	870	871	872	873	874	875	876	877	878	879	880	881	882	883	884	885	886	887	888	889	890	891	892	893	894	895	896	897	898	899	900
901	902	903	904	905	906	907	908	909	910	911	912	913	914	915	916	917	918	919	920	921	922	923	924	925	926	927	928	929	930	931	932	933	934	935	936	937	938	939	940	941	942	943	944	945	946	947	948	949	950	951	952	953	954	955	956	957	958	959	960	961	962	963	964	965	966	967	968	969	970	971	972	973	974	975	976	977	978	979	980	981	982	983	984	985	986	987	988	989	990	991	992	993	994	995	996	997	998	999	1000
1001	1002	1003	1004	1005	1006	1007	1008	1009	1010	1011	1012	1013	1014	1015	1016	1017	1018	1019	1020	1021	1022	1023	1024	1025	1026	1027	1028	1029	1030	1031	1032	1033	1034	1035	1036	1037	1038	1039	1040	1041	1042	1043	1044	1045	1046	1047	1048	1049	1050	1051	1052	1053	1054	1055	1056	1057	1058	1059	1060	1061	1062	1063	1064	1065	1066	1067	1068	1069	1070	1071	1072	1073	1074	1075	1076	1077	1078	1079	1080	1081	1082	1083	1084	1085	1086	1087	1088	1089	1090	1091	1092	1093	1094	1095	1096	1097	1098	1099	1100
1101	1102	1103	1104	1105	1106	1107	1108	1109	1110	1111	1112	1113	1114	1115	1116	1117	1118	1119	1120	1121	1122	1123	1124	1125	1126	1127	1128	1129	1130	1131	1132	1133	1134	1135	1136	1137	1138	1139	1140	1141	1142	1143	1144	1145	1146	1147	1148	1149	1150	1151	1152	1153	1154	1155	1156	1157	1158	1159	1160	1161	1162	1163	1164	1165	1166	1167	1168	1169	1170	1171	1172	1173	1174	1175	1176	1177	1178	1179	1180	1181	1182	1183	1184	1185	1186	1187	1188	1189	1190	1191	1192	1193	1194	1195	1196	1197	1198	1199	1200
1201	1202	1203	1204	1205	1206	1207	1208	1209	1210	1211	1212	1213	1214	1215	1216	1217	1218	1219	1220	1221	1222	1223	1224	1225	1226	1227	1228	1229	1230	1231	1232	1233	1234	1235	1236	1237	1238	1239	1240	1241	1242	1243	1244	1245	1246	1247	1248	1249	1250	1251	1252	1253	1254	1255	1256	1257	1258	1259	1260	1261	1262	1263	1264	1265	1266	1267	1268	1269	1270	1271	1272	1273	1274	1275	1276	1277	1278	1279	1280	1281	1282	1283	1284	1285	1286	1287	1288	1289	1290	1291	1292	1293	1294	1295	1296	1297	1298	1299	1300
1301	1302	1303	1304	1305	1306	1307	1308	1309	1310	1311	1312	1313	1314	1315	1316	1317	1318	1319	1320	1321	1322	1323	1324	1325	1326	1327	1328	1329	1330	1331	1332	1333	1334	1335	1336	1337	1338	1339	1340	1341	1342	1343	1344	1345	1346	1347	1348	1349	1350	1351	1352	1353	1354	1355	1356	1357	1358	1359	1360	1361	1362	1363	1364	1365	1366	1367	1368	1369	1370	1371	1372	1373	1374	1375	1376	1377	1378	1379	1380	1381	1382	1383	1384	1385	1386	1387	1388	1389	1390	1391	1392	1393	1394	1395	1396	1397	1398	1399	1400
1401	1402	1403	1404	1405	1406	1407	1408	1409	1410																																																																																										

TABLE XVIII.

CHRISTIANS BY RACE AND AGE.

AGENCY, STATE AND TAHSIL.	TOTAL.			EUROPEANS AND ALLIED RACES.													
	Persons.	Males.	Females.	BRITISH SUBJECTS.													
				All ages.			0—12		12—15		15—30		30—50		50 & over.		
				Persons.	Males.	Females.	Males.	Females.	Males.	Females.	Males.	Females.	Males.	Females.	Males.	Females.	
1	2	3	4	5	6	7	8	9	10	11	12	13	14	15	16	17	
Rajputana Agency ...	2,841	1,663	1,178	886	505	381	126	113	36	28	117	116	185	99	41	25	
Bikaner Agency and State	95	62	33	28	17	11	5	...	1	...	4	6	6	4	1	1	
Bikaner City ...	78	52	26	27	16	11	5	...	1	...	4	6	5	4	1	1	
Bikaner Tahsil ...	13	8	5	1	1	1	
Churu Town ...	4	2	2	
W. R. S. Residency ...	848	495	353	399	225	173	58	66	21	20	64	42	73	38	12	7	
MARWAR STATE ...	224	135	89	57	37	20	2	5	...	1	13	7	18	5	4	2	
Jodhpur City ...	13	6	7	
Jodhpur (Kasba) ...	81	42	39	22	12	10	...	2	4	4	7	3	1	
Baligodwar Tahsil ...	8	7	1	1	1	1	
Desuri " ...	3	1	2	
Jaitaran " ...	9	6	3	1	1	1	
Malani " ...	10	9	1	3	3	1	...	2	
Merta " ...	6	5	1	1	...	1	1	
Nagaur " ...	4	2	2	
Nawa " ...	4	2	2	4	2	2	...	1	1	1	1	...	
Nawa Town ...	6	5	1	2	2	1	...	1	
Pachbadra Tahsil ...	2	2	...	2	2	2	
Pali Town ...	1	1	
Sambhar (Marwar) ...	29	15	14	11	5	6	2	2	1	3	1	...	1	1	
Sojat Tahsil ...	48	32	16	10	9	1	3	...	5	1	1	...	
SIROHI STATE ...	624	360	264	342	189	153	54	61	21	19	51	35	55	23	8	5	
Sirohi Tasil ...	4	2	2	
Abu " ...	246	154	92	180	106	74	42	30	19	16	26	11	17	15	2	2	
Anadra " ...	2	1	1	2	1	1	1	1	
Eripura Cantonment ...	12	7	5	10	5	5	2	1	1	3	2	1	
Karari Tahsil ...	360	196	164	150	77	73	10	30	2	3	24	20	35	17	6	3	
Jaipur Residency ...	956	596	360	343	194	149	54	39	13	7	37	49	71	40	19	14	
JAIPUR STATE ...	925	578	347	343	194	149	54	39	13	7	37	49	71	40	19	14	
Jaipur City ...	242	142	100	137	82	55	19	10	8	1	16	18	26	17	13	9	
Jaipur Nizamat ...	4	2	2	1	1	1	
Jaipur Tahsil ...	3	1	2	
Chaksu " ...	1	1	...	1	1	1	
Bandikui Nizamat—	
Bandikui Tahsil ...	317	160	157	143	76	67	24	20	4	4	13	22	31	18	4	3	
Dausa Nizamat ...	16	6	10	3	2	1	2	1	
Dausa Tahsil ...	4	3	1	3	2	1	2	1	
Sikrai " ...	12	3	9	
Hindaun Nizamat—	
Mahwa Tahsil ...	1	1	
Madhopur Nizamat—	
Sawai Madhopur ...	1	1	...	1	1	1	
Malpura Nizamat ...	5	2	3	
Malpura " ...	1	1	
Toda Raisingh ...	4	1	3	
Sambhar Nizamat ...	337	262	75	58	32	26	9	8	1	2	8	9	12	5	2	2	
Sambhar " ...	28	14	14	11	5	6	2	2	1	2	2	1	...	1	
Mauzamabad ...	179	176	3	3	2	1	1	1	1	
Naraina ...	130	72	58	44	25	19	6	6	1	2	7	7	9	3	2	1	
Thikanas ...	2	2	
Khetri " ...	1	1	
Sikar " ...	1	1	
KISHANGARH STATE ...	31	18	13	
Kishangarh Town ...	16	9	7	
Rupnagar Tahsil ...	15	9	6	

TABLE XVIII.

CHRISTIANS BY RACE AND AGE.

EUROPEANS AND ALLIED RACES.													EURASIANS.												
OTHERS.													All ages.			0-12		12-15		15-30		30-50		50& over.	
All ages.			0-12		12-15		15-30		30-50		50& over.		All ages.			0-12		12-15		15-30		30-50		50& over.	
Persons.	Males.	Females.	Males.	Females.	Males.	Females.	Males.	Females.	Males.	Females.	Males.	Females.	Persons.	Males.	Females.	Males.	Females.	Males.	Females.	Males.	Females.	Males.	Females.	Males.	Females.
18	19	20	21	22	23	24	25	26	27	28	29	30	31	32	33	34	35	36	37	38	39	40	41	42	43
84	50	34	5	8	5	1	16	11	14	10	10	4	503	270	233	82	62	25	17	80	85	71	59	12	10
...	16	10	6	5	2	1	...	1	3	3	1
...	16	10	6	5	2	1	...	1	3	3	1
...
...
5	4	1	1	...	2	...	1	1	217	118	99	32	29	15	8	40	39	28	18	3	5
1	...	1	1	55	32	23	7	7	4	1	13	7	8	6	...	2
...	2	...	2	2
...	10	4	6	1	3	...	1	2	2	1
1	...	1	1
...
...	2	1	1	1	1
...	1	1	1
...
...
...	1	1	1
...	6	5	1	1	1	...	2	1
...	33	20	13	5	4	3	...	9	3	3	4	...	2
4	4	1	...	2	...	1	...	162	86	76	25	22	11	7	27	32	20	12	3	3
4	4	1	...	2	...	1	...	24	14	10	5	3	3	3	4	4	1	...	1	...
...
...	138	72	66	20	19	8	4	23	28	19	12	2	3
42	23	19	3	7	3	1	8	5	5	5	4	1	177	86	91	28	22	6	7	24	28	25	30	3	4
42	23	19	3	7	3	1	8	5	5	5	4	1	176	85	91	28	22	6	7	24	28	24	30	3	4
6	6	4	2	...	8	6	2	2	...	1	1	1	...	1	...	1	1
...
...
10	3	7	1	2	1	2	1	2	...	1	142	65	77	23	20	5	4	18	22	17	28	2	3
...	1	1	1
...	1	1	1
...
...	1	1	1
...
...
...
25	13	12	2	5	3	1	2	3	4	3	2	...	24	12	12	3	2	...	2	4	6	5	2
1	1	1	...	3	2	1	2	1
24	12	12	2	5	3	1	2	3	4	3	1	...	21	10	11	1	1	...	2	4	6	5	2
1	1	1
1	1	1
...
...	1	1	1
...	1	1	1

TABLE XVIII.

CHRISTIANS BY RACE AND AGE.—(Continued.)

AGENCY, STATE AND TAHSIL.	NATIVES.												
	All ages.			0—12		12—15		15—30		30—50		50 and over.	
	Persons.	Males.	Females.	Males.	Females.	Males.	Females.	Males.	Females.	Males.	Females.	Males.	Females.
1	44	45	46	47	48	49	50	51	52	53	54	55	56
Rajputana Agency ...	1,368	838	530	245	127	136	64	259	113	145	99	53	27
Bikaner Agency and State	51	35	16	8	3	1	2	11	6	10	4	5	1
Bikaner City ...	35	26	9	3	2	1	1	11	3	7	2	4	1
Bikaner Tahsil ...	12	7	5	4	1	...	2	2	2	1	...
Churu Town ...	4	2	2	1	1	1	1
W. R. S. Residency ...	227	147	80	34	23	13	8	41	28	46	14	13	7
MARWAR STATE ...	111	66	45	15	14	4	1	16	16	24	8	7	6
Jodhpur City ...	11	6	5	2	2	1	2	3	1
Jodhpur (Kasba) ...	49	26	23	7	8	1	1	8	5	8	5	2	4
Baligodwar Tahsil ...	6	6	4	...	2
Desuri " ...	3	1	2	...	1	1	1	...
Jaitaran " ...	8	5	3	2	1	2	2	1
Malani " ...	5	5	3	...	2	...
Merta " ...	4	4	1	3
Nagaur " ...	4	2	2	1	1	1	1
Nawa "
Nawa Town " ...	4	3	1	1	...	1	...	1	1
Pachbadra Tahsil
Pali Town
Sambhar (Marwar) ...	12	5	7	2	1	1	4	1	1	1	1
Sojat Tahsil ...	5	3	2	...	1	2	...	1	1
SIROHI STATE ...	116	81	35	19	9	9	7	25	12	22	6	6	1
Sirohi Tahsil ...	4	2	2	1	1	1	...	1
Abu " ...	38	30	8	2	1	5	3	11	3	10	1	2	...
Anadra "
Erinpura Cantonment ...	2	2	1	...	1
Karari Tahsil ...	72	47	25	16	8	4	4	12	8	11	4	4	1
Jaipur Residency ...	394	293	101	55	29	64	8	117	28	36	25	21	11
JAIPUR STATE ...	364	276	88	48	27	62	6	116	24	31	22	19	9
Jaipur City ...	91	48	43	14	15	5	1	6	11	14	11	9	5
Jaipur Nizamat ...	3	1	2	1	1	1
Jaipur Tahsil ...	3	1	2	1	1	1
Chaksu "
Bandikui Nizamat— Bandikui Tahsil ...	12	16	6	2	2	1	1	6	1	2	2	5	...
Dausa Nizamat ...	12	3	9	1	3	1	2	...	3	1	1
Dausa Tahsil
Sikrai " ...	12	3	9	1	3	1	2	...	3	1	1
Hindaun Nizamat— Mahwa Tahsil
Madhopur Nizamat— Sawai Madhopur
Malpura Nizamat ...	5	2	3	...	2	...	1	2
Malpura " ...	1	1	1
Toda Raisingh ...	4	1	3	...	2	...	1	1
Sambhar Nizamat ...	230	205	25	31	5	54	2	102	10	14	5	3	3
Sambhar " ...	13	6	7	2	1	...	1	1	4	3	1
Mauzarnabad ...	176	174	2	25	...	54	...	91	...	4	2
Naraina ...	41	25	16	4	4	1	1	10	6	7	2	3	3
Thikanas ...	1	1	1	...
Khetri
Sisar ...	1	1	1	...
KISHANGARH STATE ...	30	17	13	7	2	2	2	1	4	5	3	2	2
Kishangarh Town ...	15	8	7	3	2	...	1	1	4	3	...	1	...
Rupnagar Tahsil ...	15	9	6	4	...	2	1	2	3	1	2

TABLE XVIII.

CHRISTIANS BY RACE AND AGE.—(Continued.)

AGENCY, STATE AND TAHSIL.	TOTAL.			EUROPEANS AND ALLIED RACES.													
	Persons.	Males.	Females.	BRITISH SUBJECTS.													
				All ages.			0—12		12—15		15—30		30—50		50 and over.		
				Persons.	Males.	Females.	Males.	Females.	Males.	Females.	Males.	Females.	Males.	Females.	Males.	Females.	
1	2	3	4	5	6	7	8	9	10	11	12	13	14	15	16	17	
Alwar Agency and State...	166	88	78	21	11	10	...	2	2	6	8	3	1	...	
Alwar City ...	116	63	53	19	10	9	...	2	2	4	7	3	1	...	
Alwar Tahsil ...	9	6	3	
Rajgarh Town ...	41	19	22	2	1	1	1	1	
Eastern Rajputana States Agency ...	150	89	61	28	16	12	5	2	6	10	3	1	1	
BHARATPUR STATE ...	102	61	41	20	11	9	3	2	5	7	1	1	1	
Bharatpur City ...	46	29	17	16	8	8	2	2	5	5	1	1	...	
Bharatpur Tahsil ...	7	3	4	3	2	1	1	1	1	
Dig ...	36	24	12	
Rupbas ...	1	1	...	1	1	1	
Weir ...	12	4	8	
DHOLPUR STATE—Gird Tahsil ...	26	16	10	8	5	3	2	1	3	2	
KARAULI STATE—Hazur Tahsil ...	22	12	10	
Harauti and Tonk Agency ...	19	12	7	6	4	2	4	1	...	1	
TONK STATE ...	18	11	7	6	4	2	4	1	...	1	
In Rajputana ...	17	10	7	5	3	2	3	1	...	1	
Tonk City ...	12	7	5	
Nimbahera Town ...	5	3	2	5	3	2	3	1	...	1	
In Central India—Chabra Town ...	1	1	...	1	1	1	
BUNDI STATE—Hindoli Tahsil ...	1	1	
Kotah Agency ...	356	147	209	9	5	4	1	1	1	4	1	...	1	
KOTAH STATE ...	346	141	205	7	4	3	1	1	1	3	1	
Kotah City ...	150	120	30	7	4	3	1	1	1	3	1	
Baran Town ...	2	2	
Ladpura Nizamat ...	192	17	175	
Shergarh ...	2	2	
JHALAWAR STATE—Jhalrapatan (chaoni.) ...	10	6	4	2	1	1	1	1	
Mewar Residency ...	251	174	77	52	32	20	5	3	1	1	6	6	13	9	7	1	
MEWAR STATE ...	243	167	76	48	29	19	4	3	1	1	5	6	12	8	7	1	
Udaipur City ...	160	112	48	26	15	11	2	2	...	1	...	2	6	6	7	...	
Udaipur Tahsil ...	2	1	1	
Amet ...	1	1	
Banera ...	2	2	...	1	1	1	
Bedla ...	5	3	2	
Bednor ...	4	4	
Bhilwara ...	6	5	1	
Bhilwara Town ...	3	2	1	
Chitor ...	6	5	1	6	5	1	1	...	1	1	3	
Girwa Tahsil ...	13	6	7	
Hurra ...	1	1	
Jahazpur ...	4	2	2	
Kherwara Bhumat ...	34	22	12	15	8	7	2	1	3	3	3	2	...	1	
Kotra ...	2	1	1	
PARTABGARH STATE—Partabgarh Zilla ...	5	5	...	1	1	1	
DUNGARPUR STATE—Dungarpur Tahsil ...	3	2	1	3	2	1	1	1	1	

CHRISTIANS BY RACE AND AGE.—(Continued.)

NATIVES.																		
15-30		30-50		50 & over		All Ages.			0-12.		12-15.		15-30.		30-50.		50 and over.	
Males.	Females.	Males.	Females.	Males.	Females.	Persons.	Males.	Females.	Males.	Females.	Males.	Females.	Males.	Females.	Males.	Females.	Males.	Females.
38	39	40	41	42	43	44	45	46	47	48	49	50	51	52	53	54	55	56
6	6	3	5	3	...	95	51	44	19	16	4	7	16	14	9	6	3	1
6	6	3	5	3	...	47	27	20	10	6	1	1	7	8	7	4	2	1
...	9	6	3	3	1	1	...	1	1	1	1
...	39	18	21	6	9	2	6	8	5	1	1	1	...
6	6	6	3	2	1	74	42	32	11	7	2	4	18	11	8	9	3	1
1	2	1	2	1	1	62	37	25	11	7	2	4	17	6	6	7	1	1
1	1	1	1	14	9	5	5	2	2	1	2	2
...	1	...	2	1
...	36	24	12	6	1	2	3	12	3	3	4	1	1
...
...	12	4	8	...	4	...	1	3	2	1	1
3	1	3	8	3	5	1	4	...	1	2	...
2	3	3	1	1	...	4	2	2	1	2	1
...	1	1	1	1	...	1	...	1
...	1	...	1	1	...	1	...	1
...	1	...	1	1	...	1	...	1
...	1	...	1	1	...	1	...	1
...
...
...	...	1
1	1	2	1	340	137	203	81	128	37	34	8	15	9	23	2	3
...	...	2	1	335	134	201	81	128	37	33	8	14	7	23	1	3
...	143	116	27	68	4	37	1	5	4	5	16	1	2
...	...	1	190	16	174	13	124	...	32	...	10	...	7
...	2	2	1	...	1
1	1	5	3	2	1	...	1	2	...	1	...
2	1	3	...	1	...	186	133	53	37	20	15	1	48	11	27	18	6	3
2	1	1	...	1	...	184	131	53	37	20	15	1	47	11	26	18	6	3
1	1	1	...	1	...	124	91	33	23	14	14	1	35	7	17	10	2	1
...	2	1	1	1	1
1	1	1	1
...	5	3	2	...	1	1	1
...	4	4	1	...	1	...	2	...
...	6	5	1	2	1	...	1	1	1	...
...	3	2	1	1	1	1
...
...	13	6	7	2	3	2	1	2	2	...	1
...	1	1	1	1
...	4	2	2	1	1	1
...	19	14	5	5	1	1	...	5	1	2	2	1	1
...	2	1	1	1	1
...	...	2	2	2	1	...	1
...

CATALOGUED.

"A book that is shut is but a block"

CENTRAL ARCHAEOLOGICAL LIBRARY

GOVT. OF INDIA
Department of Archaeology
NEW DELHI

Please help us to keep the book
clean and moving.

50C