

GOVERNMENT OF INDIA  
ARCHÆOLOGICAL SURVEY OF INDIA  
ARCHÆOLOGICAL  
LIBRARY

---


ACCESSION NO. 31093

CALL No. 312.0954/C.I.(21)

D.G.A. 79









# CENSUS OF INDIA, 1921.

VOLUME XXIII.

## MYSORE.

31093

### PART II—TABLES.

BY

V. R. THYAGARAJAIYAR, M.A.,

SUPERINTENDENT OF CENSUS OPERATIONS, MYSORE STATE.

312.0954  
C.I. (21)



BANGALORE:

PRINTED AT THE GOVERNMENT PRESS.

1922.



CENSUS OF INDIA 1921

CENTRAL ARCHAEOLOGICAL  
LIBRARY, NEW DELHI.

Acc. No. 31093

Date. 18. 4. 57

Call No. 312. 0954

C.I. (21)

MYSORE

PART II - TABLES

N. R. THE ARCHAEOLOGICAL SURVEY OF INDIA



PRINTED AT THE GOVERNMENT PRESS, MADRAS.

# TABLE OF CONTENTS.

	PAGES
IMPERIAL TABLE I—AREA, HOUSES AND POPULATION ... ..	1—2
„ II—VARIATION IN POPULATION SINCE 1871 ... ..	3—6
„ III—TOWNS AND VILLAGES CLASSIFIED BY POPULATION ... ..	7—8
„ IV—TOWNS CLASSIFIED BY POPULATION WITH VARIATION SINCE 1871	9—12
„ V—TOWNS ARRANGED TERRITORIALLY WITH POPULATION BY RELIGION ... ..	13—22
„ VI—RELIGION ... ..	23—26
„ VII—AGE, SEX AND CIVIL CONDITION ... ..	27—50
„ VIII—EDUCATION BY RELIGION AND AGE ... ..	51—70
„ IX—EDUCATION BY SELECTED CASTES, TRIBES AND RACES ... ..	71—76
„ X—LANGUAGE ... ..	77—86
„ XI—BIRTHPLACE ... ..	87—96
„ XII—INFIRMITIES—PART I—Distribution by Age ... ..	97—98
„ „ II—Distribution by Districts ... ..	99—100
„ XII-A—INFIRMITIES BY SELECTED CASTES, TRIBES AND RACES ... ..	101—104
„ XIII—CASTE, TRIBE, RACE OR NATIONALITY ... ..	105—110
„ XIV—CIVIL CONDITION BY AGE FOR SELECTED CASTES ... ..	111—126
„ XV—TERRITORIAL DISTRIBUTION OF THE CHRISTIAN POPULATION BY SECT AND RACE ... ..	127—136
„ XVI—EUROPEAN AND ALLIED RACES AND ANGLO-INDIANS BY RACE AND AGE ... ..	137—140
„ (a) European and Allied Races (including Armenians.)	
„ (b) Anglo-Indians.	
„ XVII—OCCUPATION OR MEANS OF LIVELIHOOD ... ..	141—206
„ XVIII—SUBSIDIARY OCCUPATIONS OF AGRICULTURISTS, (ACTUAL WORKERS ONLY) ... ..	207—212
„ (1) Rent Receivers.	
„ (2) Rent Payers.	
„ (3) Agricultural Employees.	
„ XXI—OCCUPATION OF SELECTED CASTES, TRIBES OR RACES ... ..	213—218
„ XXII—INDUSTRIAL STATISTICS ... ..	
„ PART I—Provincial Summary of Establishments classified according to (1) the strength and nature of each and (2) whether power is used or not ... ..	219—236
„ II—Distribution of Industries by Districts ... ..	237—248
„ III—Establishments classified according to the Class of Owners and Managers ... ..	249—251
„ IV—Caste or Race and Birthplace of skilled Workmen classified according to their occupation in selected Industries ... ..	252—265
„ V—Caste or Race and Birthplace of Unskilled Labourers in selected Industries ... ..	266—269
„ VI—Details of Power used in Industries ... ..	270—271
„ VII—Details of Looms used in Textile Industries ... ..	272
PROVINCIAL TABLE I—AREA AND POPULATION OF CITIES AND TALUKS ... ..	273—276
„ II—POPULATION OF CITIES AND TALUKS BY RELIGION AND EDUCATION ... ..	277—280

(NOTE.—Imperial Table XIX showing certain mixed occupations and Table XX showing occupations by religion, being optional have not been compiled for the State. A special Table, XI-A, giving details of immigrants into selected areas was compiled in 1911. This has not been compiled at the present Census.)






# ADDENDA AND CORRIGENDA

Page	24	Table	VI	Column	6	Line	12	For	68,680	Read	658,680
Pages	28-35	"	VII	"	1	.....		For Total 1-5 wherever it occurs		Read	Total 0-5
Page	29	"	"	"	13	"	43	"	396	"	3,996
"	34	"	"	"	7	"	3	.....		Insert	1
"	34	"	"	"	2	"	55	.....		"	3
"	44	"	"	"	6	"	13	For	20,96	Read	20,946
"	55	"	VIII	"	15	"	59	.....		Omit	1
"	55	"	"	"	15	"	60	.....		Insert	1
"	55	"	"	"	16	"	59	.....		Omit	1
"	55	"	"	"	16	"	60	.....		Insert	1
"	58	"	"	"	3	"	26	For	745	Read	7,450
"	58	"	"	"	3	"	29	.....		Insert	549
"	69	"	"	"	30	"	51	For	27	Read	270
"	69	"	"	"	30	"	52	.....		Insert	5
"	90	"	XI	"	23	"	7	For	21,93,613	Read	1,293,613
"	91	"	XI	"	4(c)	"	49	"	0	Read	20
"	115	"	XIV	"	25	"	9	"	53,531	Read	13,531
"	121	"	"	"	25	"	47	"	968	"	963
"	128	"	XV	"	19	"	14	.....		Insert	1
"	138	"	XVI(b)	"	14	"	10	.....		"	1
"	145	"	XVII	"	68	"	7	.....		"	4
"	154	"	"	"	262	"	9	For	2	Read	1
"	157	"	"	"	343	"	3	"	1,289	"	12,889
"	167	"	"	"	583	"	10	"	20	"	21
"	172	"	"	"	691	"	4	"	189	"	369
"	176	"	"	"	810	"	5	"	19,88	"	1,898
"	184	"	"	"	1,008	"	13	"	4,815	"	4,813
"	186	"	"	Heading	.....			"	Order 38	"	Order 33
"	186	"	"	Column	1,048	"	10	"	4	"	14
"	191	"	"	"	1,159	"	16	"	992	"	912
"	192	"	"	Heading	.....			"	Col. No. 1,899	"	Col. No. 1, 189
"	192	"	"	Column	1,189	"	5	"	2,213	"	2,243
"	193	"	"	"	1,203	"	12	.....		Insert	1
"	220	"	XXII	"	20	"	10	For	1 perennial and 1 seasonal	Read	2 perennial
"	225	"	XXII	"	9	"	12	For	§ 26	Read	† 26
"	225	"	"	"	9	"	19	.....		Insert	§ against 14
"	227	"	"	"	20	"	18	For	2 seasonal	Read	1 seasonal
"	227	"	"	"	20	"	19	"	3 perennial	"	2 perennial
"	232	"	"	"	20	"	10	.....		Omit	2 do
"	240	"	"	"	20	"	12	For	13 perennial	Read	12 perennial and 1 seasonal
"	240	"	"	"	20	"	16	"	11 perennial	"	10 perennial and 1 seasonal
"	241	"	"	"	20	"	5	"	22 perennial	"	21 perennial and 1 seasonal
"	241	"	"	"	20	"	13	"	2 perennial	"	1 perennial and 1 seasonal
"	242	"	"	"	20	"	2	"	10 perennial	"	11 perennial
"	245	"	"	"	4	"	6	"	11	"	14
"	247	"	"	"	4	"	17	"	116	"	106
"	251	"	"	"	7	"	16	.....		Omit	1
"	251	"	"	"	13	"	13	For	2	Read	1
"	262	"	"	"	7	"	24	.....		Insert	1
"	266	"	"	"	25	"	7	.....		Omit	29
"	266	"	"	"	5	"	11	For	21	Read	29
"	279	Provincial	II	"	15	"	13	"	728	"	1,728






## MYSORE CENSUS REPORT 1921, PART II.

For the figures given in Provincial Table I, page 274,  
substitute the following:—

1	9	10	11	12
Kolar Gold Fields (City) ...	83,743	+4·703	+18·16	2,923
Kolar District ...	696,410	+1·184	+ 6·69	224
Bowringpet Taluk ...	61,978	+1·668	+ 8·13	206





## MYSORE CENSUS, 1921.

TABLE I.—Area, Houses and Population.

NOTE.—1. Fractions of a square mile in the areas of Districts and Cities have been omitted with the result that as compared with the figure of the last Census there is a net decrease of 5·82 square miles in the area of the State including Civil and Military Station, Bangalore. Details of fractions omitted are given below:—

Bangalore City	...	..	0·76	Chitaldrug District	..	..	0·62
Bangalore District	..	..	0·51	Hassan	..	..	0·85
Tumkur District	...	..	0·87	Kadur	..	..	0·69
Mysore City	...	..	0·50	Shimoga	..	..	0·16
Mysore District	..	..	0·32	C. & M. Station, Bangalore	...	..	0·54

2. The difference of 15·12 square miles between the figures for the areas of the Kolar District and Kolar Gold Fields shown here and those shown in Table I of 1911 is due to 80 villages of the Kolar Gold Fields Sanitary Board area which were taken as part of the Kolar District in the Census of 1911 having now been included in the Kolar Gold Fields (City) area.

3. Statistics of population by Taluks will be found in Provincial Tables I and II at the end of the Volume.



**TABLE I.**  
**Area, Houses and Population.**

2

**TABLE I.**  
**Area, Houses and Population.**

District or State	†Area in square miles.	Towns	Occupied houses				Population								
			Inhabited villages			Persons			Males			Females			
			Total	In towns	In villages	Total	Urban	Rural	Total	Urban	Rural	Total	Urban	Rural	
1	2	3	4	5	6	7	8	9	10	11	12	13	14	15	16
MYSORE STATE, INCLUDING CIVIL AND MILITARY STA- TION, BANGALORE.	29,469	105	16,568	1,196,883	175,179	1,021,704	5,978,892	862,628	5,116,264	3,047,117	450,659	2,596,458	2,931,775	411,969	2,519,806
MYSORE STATE, EXCLUDING CIVIL AND MILITARY STA- TION, BANGALORE.	29,456	104	16,568	1,180,300	158,596	1,021,704	5,859,982	743,688	5,116,264	2,985,541	389,083	2,596,458	2,874,411	354,605	2,519,806
EASTERN DIVISION	19,973	72	11,570	900,871	134,251	766,620	4,449,894	620,115	3,829,779	2,261,527	323,888	1,937,639	2,188,367	296,227	1,892,140
Bangalore City	9	1	...	24,034	24,034	...	118,556	118,556	...	63,911	63,911	...	54,645	54,645	...
Bangalore District	3,068	14	2,450	154,741	13,877	140,864	788,379	69,528	718,851	399,872	35,390	364,492	388,507	34,148	354,359
Kolar Gold Fields (City)	*30	1	...	20,586	20,588	...	87,682	87,682	...	47,487	47,487	...	40,195	40,195	...
Kolar District	*9,149	11	2,782	138,740	12,007	126,733	704,657	58,127	646,530	357,474	29,586	327,888	347,183	28,541	318,642
Tumkur District	4,051	10	2,371	154,328	11,045	143,283	773,122	51,528	721,594	394,897	26,555	368,242	378,225	24,873	353,352
Mysore City	9	1	...	17,228	17,228	...	83,951	83,951	...	43,783	43,783	...	40,168	40,168	...
Mysore District	5,488	22	2,730	276,179	20,865	255,314	1,319,368	95,436	1,223,932	659,148	49,395	610,753	660,220	47,041	613,179
Chitaldrug District	4,159	12	1,237	115,033	14,607	100,426	574,179	55,307	518,872	294,955	28,691	266,264	279,224	26,616	252,606
WESTERN DIVISION	9,483	32	4,998	279,429	24,345	255,084	1,410,058	123,573	1,286,485	724,014	65,195	658,819	686,044	58,378	627,666
Hasan District	2,655	10	2,293	116,918	7,725	109,193	583,960	38,269	545,691	292,249	20,216	272,033	291,711	18,063	273,658
Kadur District	2,788	10	969	66,105	7,528	58,577	333,538	35,820	297,718	174,615	16,976	155,689	158,923	16,844	142,079
Shimoga District	4,000	12	1,736	96,406	9,092	87,314	492,560	49,484	443,076	257,150	26,003	231,147	235,410	23,481	211,929
Civil and Military Station, Bangalore.	13	1	...	16,583	16,583	...	118,940	118,940	...	61,576	61,576	...	57,364	57,364	...

† See Note 1 on title page.

\* See Note 2 on title page.



---

## MYSORE CENSUS, 1921.

TABLE II.—Variation in Population since 1871.

---

NOTE.—The figures for the previous Censuses for Kolar District and for Kolar Gold Fields (City) shown in this Table differ from those shown in Table II of the 1911 Census owing to adjustment on account of the inclusion in the Kolar Gold Fields (City) in the present Census of 80 villages which in the previous Censuses were taken as part of Kolar District.





TABLE II.  
Variation in Population  
since 1871.

4

TABLE II.  
Variation in Population since 1871.

District or State	Persons						Variation, Increase (+), Decrease (—)						Net variation in period 1871-1921 (—) (+)
	1921	1911	1901	1891	1881	1871	1911 to 1921	1901 to 1911	1891 to 1901	1881 to 1891	1871 to 1881		
1	2	3	4	5	6	7	8	9	10	11	12	13	
MYSORE STATE, INCLUDING CIVIL AND MILITARY STA- TION, BANGALORE.	5,978,892	5,806,193	5,539,399	4,943,604	4,186,188	5,055,402	+172,699	+266,794	+565,795	+757,416	-869,214	+923,490	
MYSORE STATE, EXCLUDING CIVIL AND MILITARY STA- TION, BANGALORE.	5,859,962	5,705,359	5,449,800	4,843,523	4,092,648	4,973,592	+154,593	+255,559	+606,277	+750,875	-880,944	+886,360	
EASTERN DIVISION	4,449,894	4,269,986	3,989,875	3,473,634	2,865,503	3,639,612	+179,908	+280,111	+516,941	+608,131	-774,109	+810,382	
Bangalore City	118,556	88,651	69,447	80,255	62,317	60,703	+29,905	+19,204	-10,888	+17,968	+1,614	+57,853	
Bangalore District	788,379	759,622	730,217	622,545	528,750	699,645	+28,857	+39,305	+97,672	+98,795	-175,896	+58,733	
Kolar Gold Fields (City) †	87,682	83,743	70,874	24,111	*	*	+3,939	+12,869	+46,763	+24,111	*	+57,682	
Kolar District †	704,637	696,410	652,726	567,002	481,191	646,837	+8,247	+43,684	+58,724	+85,811	-165,646	+57,820	
Tumkur District	773,122	735,946	670,377	572,978	447,053	680,533	+37,776	+64,969	+97,399	+125,925	-233,480	+94,689	
Mysore City	83,951	71,306	68,111	74,048	60,292	57,815	+12,645	+3,195	-5,937	+13,756	+2,477	+26,136	
Mysore District	1,319,368	1,270,765	1,227,061	1,107,706	979,366	1,046,963	+48,603	+43,704	+119,295	+135,400	-74,627	+272,375	
Chitaldrug District	574,179	564,243	511,062	424,999	318,534	447,085	+9,386	+53,181	+86,163	+106,365	-128,551	+127,094	
WESTERN DIVISION	1,410,068	1,435,373	1,459,925	1,369,889	1,227,145	1,333,980	-25,315	-24,552	+90,036	+142,744	-106,835	+76,078	
Hassan District	583,960	580,200	568,919	511,975	428,944	518,987	+3,760	+11,281	+56,944	+83,631	-90,643	+64,973	
Kadur District	333,638	338,457	329,270	323,918	291,877	307,137	-	-20,813	+30,352	+37,541	-15,760	+25,401	
Shimoga District	492,560	516,716	531,736	528,996	507,424	507,856	-24,156	-15,020	+2,740	+21,572	-432	-15,296	
Civil and Military Station, Banga- lore,	118,940	100,834	89,599	100,061	93,540	81,810	+18,106	+11,235	-10,482	+6,541	+11,750	+37,130	

\* K. G. F. (City) was not in existence in those years.

† See note on title page.




TABLE II.

Variation in Population since 1871--*concd.*

District or State	Males						Females					
	1921	1911	1901	1891	1881	1871	1921	1911	1901	1891	1881	1871
	14	15	16	17	18	19	20	21	22	23	24	25
MYSORE STATE, INCLUDING CIVIL AND MILITARY STATION, BANGALORE.	3,047,117	2,934,621	2,797,024	2,483,451	2,085,842	2,535,924	2,931,775	2,871,572	2,742,375	2,460,153	2,100,346	2,519,478
MYSORE STATE, EXCLUDING CIVIL AND MILITARY STATION, BANGALORE.	2,985,541	2,882,869	2,751,902	2,433,262	2,038,865	2,494,260	2,874,411	2,822,490	2,687,898	2,410,261	2,053,783	2,479,332
EASTERN DIVISION	2,261,527	2,149,757	2,003,228	1,729,981	1,413,787	Details not available	2,188,387	2,120,229	1,986,647	1,743,653	1,451,716	Details not available.
Bangalore City	63,911	45,997	35,964	40,873	30,950		54,646	42,654	33,483	39,412	31,367	
Bangalore District	399,872	382,726	360,626	308,382	258,054		388,507	376,796	359,391	314,163	255,696	
Kolar Gold Fields (City) †	47,487	46,521	39,310	13,323	...		40,195	37,222	31,064	10,788	...	
Kolar District †	357,474	349,825	327,873	284,374	238,164		347,183	346,585	324,853	292,628	243,027	
Tumkur District	394,597	372,030	337,626	287,062	230,987	378,225	363,316	332,751	285,916	226,066	226,066	Details not available.
Mysore City	43,788	36,112	34,929	36,691	28,979	40,168	35,194	33,783	37,357	31,313	31,313	
Mysore District	659,148	629,516	606,822	544,046	476,227	660,220	641,249	620,239	563,720	496,139	496,139	
Chitaldrug District	294,955	287,030	259,979	215,230	160,495	279,224	277,213	251,083	209,669	158,108	158,108	
WESTERN DIVISION	724,014	733,112	748,674	703,281	625,078	686,044	702,261	711,251	666,608	602,067	602,067	
Hasan District	292,249	287,360	283,043	253,554	210,538	Details not available	291,711	292,840	285,876	258,421	217,756	217,756
Kadur District	174,615	177,074	188,373	173,340	151,284		168,923	161,383	170,897	155,578	140,093	140,093
Shimoga District	257,150	258,678	277,258	276,387	233,206		235,410	248,008	254,478	252,609	244,218	244,218
Civil and Military Station, Bangalore.	61,576	51,732	45,122	50,189	46,977		41,664	57,364	49,082	44,477	49,892	46,563

† See note on title page.





---

---

**MYSORE CENSUS, 1921.**

**TABLE III.—Towns and Villages classified by Population.**

---

---



TABLE III.

Towns and Villages classified  
by Population.

C

TABLE III.  
Towns and Villages classified by Population.

District or State	Total number of inhabited towns and villages	Under 500		500—1,000		1,000—2,000		2,000—5,000		5,000—10,000		10,000—20,000		20,000—50,000		50,000—100,000		100,000 & over		Educational institutions, railway travel, blocks and special	
		Number	Population	Number	Population	Number	Population	Number	Population	Number	Population	Number	Population	Number	Population	Number	Population				
1	2	3	4	5	6	7	8	9	10	11	12	13	14	15	16	17	18	19	20	21	*22
MYSORE STATE, IN- CLUDING CIVIL AND MILITARY STATION, BANGALORE.	16,673	5,978,892	13,785	2,717,859	2,137	1,447,230	584	771,861	131	370,173	25	158,103	7	91,031	...	...	2	170,350	2	235,319	16,966
MYSORE STATE, EX- CLUDING CIVIL AND MILITARY STATION, BANGALORE.	16,672	5,859,952	13,785	2,717,859	2,137	1,447,230	584	771,861	131	370,173	25	158,103	7	91,031	...	...	2	170,350	1	116,892	16,453
EASTERN DIVISION	11,642	4,449,894	9,385	1,898,086	1,629	1,106,429	492	651,857	106	291,256	22	135,601	5	65,849	...	...	2	170,350	1	116,892	13,574
Bangalore City	1	118,556	...	...	...	...	...	...	...	...	...	...	...	...	...	...	...	...	...	1,654	417
Bangalore District	2,464	788,379	2,076	415,874	298	197,383	72	93,476	11	33,255	6	35,543	1	11,694	...	...	...	...	...	1,154	769
Kolar Gold Fields (City)	1	87,652	...	...	...	...	...	...	...	...	...	...	...	...	...	...	1	87,205	...	...	831
Kolar District	2,793	704,657	2,549	456,979	179	115,688	54	71,502	6	19,380	3	17,369	2	23,670	...	...	...	...	...	769	...
Tumkur District	2,381	773,122	1,980	394,298	304	205,294	79	103,805	13	32,333	4	22,415	1	14,056	...	...	...	...	...	831	...
Mysore City	1	83,951	...	...	...	...	...	...	...	...	...	...	...	...	...	...	1	83,085	...	...	806
Mysore District	2,752	1,319,368	1,906	431,371	573	399,598	205	274,311	62	172,581	5	34,288	...	...	...	...	...	...	...	6,919	...
Chitaldurg District	1,249	574,179	874	199,654	275	188,165	81	108,403	14	34,707	4	25,986	1	16,399	...	...	...	...	...	954	...
WESTERN DIVISION	5,030	1,410,048	4,400	819,773	508	340,801	92	120,004	25	78,917	3	22,502	2	25,182	...	...	...	...	...	2,879	...
Hasan District	2,303	583,960	2,085	390,369	182	117,692	25	33,941	9	26,171	2	14,739	...	...	...	...	...	...	...	1,048	...
Kadur District	979	333,538	793	159,474	162	103,421	26	33,423	6	18,556	1	7,763	1	10,207	...	...	...	...	...	694	...
Shimoga District	1,748	492,550	1,522	269,930	174	119,688	41	52,640	10	34,190	...	...	1	14,975	...	...	...	...	...	1,137	...
Civil and Military Station, Bangalore.	1	118,940	...	...	...	...	...	...	...	...	...	...	...	...	...	...	...	...	1	118,427	513



## MYSORE CENSUS, 1921.

**TABLE IV.—Towns classified by Population with Variation since 1871.**

NOTE.—The totals against the State including the Civil and Military Station, Bangalore, and the State excluding the Civil and Military Station, Bangalore, for 1911 and previous Censuses shown in this Table have been arrived at by adding to the corresponding figures shown for these years in the 1911 Tables the population for the respective Censuses (a) of 14 places included in this Table (*vide* names within marked with an asterisk) and not previously classed as towns and (b) of 80 villages referred to in note 3.

2. The total population of these 14 places at the several Censuses is given below.—

1921	36,291	1901	35,429	1881	28,370
1911	35,682	1891	33,872	1871	30,925

The total population of the 80 villages referred to in note 3 is given below.—

1921	36,405	1901	32,670
1911	35,108	1891	17,026

3. The figures for the previous Censuses for Kolar Gold Fields (City) shown in this table differ from those shown in Table IV of the 1911 Census owing to adjustment on account of the inclusion in the Kolar Gold Fields (City) in the present Census of 80 villages which in the previous Censuses were taken as part of Kolar District.



TABLE IV.

10

Towns classified by Population.

TABLE IV.  
Towns classified by Population with Variation since 1871.

Town	District or State	Municipality, Suburb, Cantonment etc.	Population						Variation: Increase (+), Decrease (-)						Variation in population 1871-1921	Males				Females				
			Population						Variation: Increase (+), Decrease (-)							15	Males				Females			
			1921	1911	1901	1891	1881	1871	1911 to 1921	1901 to 1911	1891 to 1901	1881 to 1891	1871 to 1881	16			17	18	19	20	21			
TOTAL TOWNS INCLUDING CIVIL AND MILITARY STATION, BANGALORE.			862,628	729,119	712,569	675,617	561,899	557,963	+133,509	+16,550	+36,942	+113,718	+3,396	+304,665	450,659	375,617	364,011	411,969	353,562	348,558				
TOTAL TOWNS EXCLUDING CIVIL AND MILITARY STATION, BANGALORE.			743,688	628,285	632,970	575,536	468,369	476,163	+115,403	+5,315	+47,434	+107,177	-7,794	+267,535	389,083	323,865	318,889	354,005	304,450	304,081				
Bangalore City	...	...	118,556	88,651	69,447	40,285	62,317	60,703	+29,905	+19,204	-10,838	+17,968	+1,614	+57,853	63,911	45,997	35,964	54,645	42,654	33,453				
Kolar Gold Fields City†	Kolar	...	87,682	83,743	70,874	24,111	...	...	+3,939	+12,869	+46,763	+24,111	...	+87,682	47,487	46,521	39,510	40,195	37,222	31,064				
Mysore City	Mysore	...	83,931	71,306	68,111	74,048	60,292	67,815	+12,645	+3,195	-5,937	+13,766	+2,477	+26,136	43,783	36,112	34,328	40,168	35,194	33,783				
Davangere	Chitaldrug.	...	16,971	10,074	10,402	8,061	6,362	6,596	+6,897	-328	+2,341	+1,699	-284	+10,375	8,978	5,257	5,257	7,953	4,817	5,110				
Shimoga	Shimoga	...	15,050	13,115	6,240	11,340	12,040	11,034	+1,972	+6,878	-5,100	-700	+1,006	+4,066	7,995	6,617	3,288	7,095	6,501	2,942				
Tumkur	Tumkur	...	14,246	6,039	11,888	11,056	9,909	11,170	+8,207	-5,849	+802	+1,177	+1,261	+3,076	7,599	3,267	6,024	6,647	2,772	5,864				
Kolar	Kolar	...	13,368	8,193	12,210	12,148	11,172	9,924	+5,175	-4,017	+62	+976	-1,248	+3,444	6,818	4,097	6,001	6,550	4,096	6,149				
Channarayana	Bangalore...	...	11,846	7,624	10,425	9,160	8,885	8,234	+2,801	-2,801	+1,265	+275	+651	+3,612	5,792	3,796	5,108	5,792	3,828	5,317				
Chikballapur	Kolar	...	10,431	7,661	5,521	10,621	9,183	9,882	+2,770	+2,140	-5,102	+1,490	-749	+549	5,235	3,923	2,773	5,196	3,788	2,748				
Chikmagalur	Kadur	...	10,207	8,537	9,515	8,000	7,569	6,490	+1,670	-978	+1,515	+431	+1,079	+3,717	5,488	4,496	4,974	4,719	4,041	4,545				
Chitaldrug	Chitaldrug.	...	8,520	6,986	5,792	4,946	4,271	5,812	+1,534	+1,104	+846	+675	+1,541	+2,708	4,415	3,573	2,881	4,105	3,413	2,911				
Hassan	Hassan	...	8,096	7,461	8,241	6,654	5,950	6,305	+635	-780	+1,087	+704	+355	+1,791	4,268	3,717	4,102	3,858	3,744	4,139				
Tarikere	Bangalore...	...	7,858	6,618	10,164	7,056	5,266	5,302	+1,240	-3,546	+3,108	+1,790	-36	+2,566	4,282	3,621	5,769	3,576	3,097	4,855				
Dodballapur	Bangalore...	...	7,688	7,272	7,094	7,141	7,032	7,449	+316	+178	-47	+1,169	+417	+1,339	3,855	3,594	3,498	3,733	3,678	3,596				
Nanjangud	Mysore	...	7,453	7,246	5,991	7,292	5,701	5,089	+207	+1,255	-1,301	+1,591	+612	+2,364	3,756	3,625	3,030	3,697	3,618	2,961				
Malavalli	Mysore	...	7,400	5,461	7,270	6,305	5,078	5,114	+1,389	-1,809	+962	+1,290	-36	+2,286	3,776	2,775	3,699	3,624	2,686	3,631				
Seringapatam	Mysore	...	7,217	7,457	8,584	12,563	11,734	10,594	+240	-1,127	+3,969	+519	+1,140	+3,377	3,614	3,614	4,098	3,603	3,843	4,486				
Channarayana	Mysore	...	6,934	6,556	5,973	5,507	4,123	4,893	+378	+683	+466	+1,384	-770	+2,041	3,501	3,305	2,968	3,433	3,251	3,055				
Hole-Narsipur	Hassan	...	6,679	6,862	6,266	5,758	4,647	5,253	+183	+606	+498	+1,111	+606	+1,426	3,447	3,349	3,100	3,232	3,513	3,156				
Chiknayakanhalli	Tumkur	...	6,432	5,188	6,113	4,863	3,553	4,504	+1,244	-925	+1,250	+1,310	-361	+1,928	3,275	2,561	3,092	3,157	2,637	3,091				
Anekal	Bangalore...	...	6,326	4,587	5,174	7,719	5,995	6,612	+1,789	-387	+2,545	+1,724	+617	+286	3,183	2,213	2,465	3,143	2,374	2,709				
Melkote	Mysore	...	6,307	2,535	3,129	2,789	2,302	2,891	+3,772	-594	-340	+487	-589	+3,416	3,145	1,266	1,759	3,162	1,969	1,600				
Chintamani	Kolar	...	5,961	2,570	2,430	2,788	5,119	4,208	+3,591	+1,014	-358	+2,331	+911	+1,363	3,114	1,262	1,189	3,047	1,268	1,241				
Haripur	Chitaldrug.	...	5,904	5,408	5,783	6,385	4,679	6,401	+496	-375	+602	+1,706	-1,723	+497	2,996	2,697	2,892	2,908	2,711	2,941				
Bowringpet	Kolar	...	5,893	2,908	2,893	2,613	1,302	1,227	+2,985	+15	-280	+1,311	+75	+4,666	3,147	1,545	1,502	2,746	1,363	1,391				
Kankanhalli	Bangalore...	...	5,769	4,870	5,088	4,986	4,360	4,671	+889	-718	+602	+626	-311	+1,088	2,837	2,501	2,776	2,822	2,369	2,812				
Mulbagal	Kolar	...	5,671	2,677	6,062	5,163	4,441	4,706	+2,994	-3,885	+1,399	+722	+265	+965	2,860	1,346	3,219	2,811	1,351	3,343				
Sira	Tumkur	...	5,696	5,573	4,059	3,595	3,154	4,231	+23	-33	-1,014	+441	-1,077	+1,965	2,824	2,767	2,001	2,772	2,806	2,058				
Closetpet	Bangalore...	...	5,552	3,505	6,029	6,236	4,832	5,708	+2,046	-2,533	+137	+1,404	-876	+1,06	2,857	1,812	3,065	2,695	1,694	3,034				
Devanahalli	Bangalore...	...	5,387	6,313	6,649	6,693	5,774	5,771	-926	+336	-44	+919	+3	+384	2,712	3,112	3,267	2,675	3,301	3,382				
Gubbi	Tumkur	...	5,263	3,464	5,593	4,187	3,793	3,714	+1,799	-2,129	+1,406	+394	+79	+1,549	2,703	1,767	2,822	2,560	1,697	2,771				
Maddur	Tumkur	...	5,143	4,545	4,060	3,636	2,846	3,959	+2,088	-485	+524	+680	+1,113	+1,184	2,600	2,264	1,971	2,543	2,261	2,089				
Magadi	Bangalore...	...	5,132	3,024	3,608	3,453	3,030	2,603	+2,108	-584	+156	+272	+477	+2,029	2,636	1,936	1,898	2,006	1,631	1,780				
Sagar	Shimoga	...	4,987	3,684	3,103	2,869	2,284	1,740	+1,303	-581	+934	+585	+544	+3,247	2,698	1,942	1,587	2,289	1,742	1,616				
Mandya	Mysore	...	4,887	4,255	4,496	4,100	3,770	3,241	+632	-241	+396	+380	+629	+1,646	2,496	2,089	2,923	2,391	2,166	2,273				

† See note 3 on title page.

§ See note 1 on title page.



TABLE IV.

Towns classified by Population.

Town	District or State	Municipality, Suburb, Cantonment, etc.	Population								Variation: Increase (+), Decrease (-)					Males				Females	
			1921	1911	1901	1891	1881	1871	1861 to 1921				16	17	18	19	20	21			
									1911 to 1921	1901 to 1911	1891 to 1901	1881 to 1891							1871 to 1881		
1	2	3	4	5	6	7	8	9	10	11	12	13	14	Variation in period 1871-1921	16	17	18	19	20	21	
Towns--contd.																					
T. Narasipur	Mysore		4,708	4,013	2,405	1,550	1,419	444	735	1,627	756	231	975	+ 4,324	2,405	2,005	1,204	2,363	2,027	1,202	
Ramasamudra*	Mysore		4,748	4,096	4,203	3,820	3,802	3,806	352	1,196	380	18	4	+ 942	2,405	2,192	2,067	2,343	2,304	2,103	
Arakere	Hasan		4,723	3,685	3,555	2,472	925	1,400	1,018	120	1,093	1,514	472	+ 3,323	2,832	1,974	2,040	1,891	1,711	1,525	
Gundlupet	Mysore		4,591	4,187	4,065	4,022	2,951	2,499	407	122	43	1,071	458	+ 2,101	2,351	2,089	2,025	2,243	2,008	2,040	
Hoskote	Bangalore...		4,532	4,552	3,781	4,917	4,377	4,508	90	1,358	1,733	540	131	+ 21	2,325	2,298	1,612	2,207	2,251	1,542	
Hunsur	Mysore		4,463	4,772	6,673	6,427	6,653	5,412	309	1,901	246	226	1,211	+ 949	2,312	2,458	3,945	2,151	2,314	3,328	
Arakalud	Hasan		4,458	5,040	4,901	4,374	3,575	3,930	622	1,157	529	799	355	+ 528	2,321	2,538	2,417	2,137	2,623	2,486	
Bannur	Mysore		4,458	4,505	5,119	4,925	4,446	3,464	47	614	191	479	982	+ 991	2,253	2,232	2,526	2,202	2,373	2,603	
Shikaripur	Shimoga		4,385	4,970	5,007	5,011	4,428	4,172	604	37	4	583	235	+ 191	2,305	2,582	2,926	2,161	2,388	2,481	
Tiptur	Tumkur		4,311	2,531	3,550	2,280	2,169	2,093	1,789	1,029	1,300	91	76	+ 2,218	2,244	1,123	1,854	2,057	1,108	1,706	
Birur	Kadur		4,207	4,853	5,701	4,838	3,786	3,617	615	848	873	1,042	169	+ 590	2,053	2,477	2,967	2,144	2,376	2,734	
Talukad	Mysore		4,115	4,194	3,857	3,273	3,379	2,882	69	327	531	103	497	+ 1,233	2,038	2,049	1,895	2,077	2,115	1,963	
Channarayana	Shimoga		3,995	4,168	4,775	3,787	3,131	3,277	172	607	984	646	136	+ 719	2,011	2,070	2,350	1,985	2,118	2,425	
Saligrama	Mysore		3,903	3,148	2,744	3,783	3,291	3,076	761	404	1,044	497	215	+ 883	1,983	1,576	1,359	1,921	1,572	1,385	
Honnali	Shimoga		3,860	1,049	3,891	3,467	2,951	2,918	2,811	2,845	427	1,116	537	+ 942	2,025	561	1,953	1,834	485	1,941	
Bhadrahati*	Shimoga		3,789	1,810	2,676	2,270	2,334	1,964	1,979	866	405	64	370	+ 1,825	2,055	938	1,307	1,723	872	1,369	
Malur	Kolar		3,779	4,212	3,632	3,195	2,875	2,981	431	580	447	310	105	+ 738	1,908	2,121	1,787	1,871	2,088	1,845	
Vadigenahalli	Bangalore...		3,730	4,376	4,008	3,422	4,203	3,777	616	368	38	548	874	+ 556	1,893	2,175	1,987	1,837	2,901	2,021	
Siddaghatta	Kolar		3,697	6,512	7,636	6,572	5,834	7,003	2,815	1,124	1,014	708	1,205	+ 3,312	1,888	3,206	3,778	1,809	3,905	3,858	
Mugur*	Mysore		3,540	4,112	4,231	3,735	2,881	3,129	572	119	496	834	248	+ 411	1,801	2,000	2,095	1,799	2,112	2,136	
Naganangala	Mysore		3,474	3,633	3,516	2,928	2,397	2,494	159	117	538	531	97	+ 930	1,735	1,829	1,892	1,739	1,801	1,714	
Tyanganodlu	Bangalore...		3,391	3,022	4,099	3,748	3,299	3,804	369	1,077	351	449	505	+ 413	1,765	1,639	2,074	1,695	1,483	2,025	
Molakalmuru	Chitaldrug.		3,359	3,054	2,915	2,421	1,711	1,784	305	139	494	710	73	+ 1,575	1,716	1,563	1,475	1,643	1,491	1,440	
Nelamangala	Bangalore...		3,354	1,666	4,035	4,171	3,742	4,016	1,688	2,359	146	429	274	+ 662	1,733	1,892	2,052	1,618	804	1,973	
Tirubhally	Shimoga		3,335	2,718	2,623	2,359	2,092	1,601	618	95	264	267	488	+ 1,732	1,892	1,550	1,464	1,484	1,168	1,159	
Krishnare/peto	Mysore		3,226	2,637	2,131	1,662	1,401	1,616	889	206	469	261	215	+ 1,610	1,593	1,165	1,045	1,633	1,172	1,096	
Nysanti	Shimoga		3,209	3,062	3,461	3,102	2,753	2,571	117	369	359	349	182	+ 638	1,647	1,529	1,761	1,562	1,539	1,710	
Holkere	Chitaldrug.		3,184	3,746	3,418	2,783	1,855	3,193	562	328	635	928	1,268	+ 61	1,643	1,927	1,487	1,536	1,819	1,731	
Kadur	Kolar		3,155	2,900	3,881	2,716	2,316	2,733	255	981	1,165	500	517	+ 422	1,642	1,505	2,012	1,513	1,395	1,869	
Srinivasapur	Mysore		3,119	3,430	3,168	2,711	2,403	2,848	311	272	417	338	445	+ 371	1,574	1,676	1,565	1,545	1,754	1,593	
Periyapatna	Hasan		3,108	3,404	3,872	3,712	3,811	3,439	205	468	160	99	372	+ 331	1,534	1,690	1,911	1,574	1,714	1,961	
Channarayana	Hasan		3,106	2,969	3,322	3,081	2,608	2,676	117	233	141	473	65	+ 430	1,584	1,498	1,592	1,542	1,491	1,630	
Kunigal	Tumkur		3,044	1,405	1,802	4,406	3,355	3,355	1,639	397	2,601	762	293	+ 311	1,581	1,712	918	1,483	683	884	
Koratagere	Tumkur		3,028	2,965	2,811	2,541	2,016	2,442	63	154	270	525	405	+ 606	1,589	1,600	1,396	1,448	1,465	1,415	
Belur	Hasan		2,859	2,631	3,892	3,084	2,917	3,034	225	1,231	778	167	117	+ 175	1,422	1,808	1,918	1,437	1,323	1,944	
Maddur	Mysore		2,816	2,279	2,697	2,392	2,117	2,238	537	318	295	275	171	+ 528	1,483	1,194	1,298	1,333	1,085	1,299	
Nayakanhatti*	Chitaldrug.		2,704	2,610	2,858	2,468	1,716	2,723	94	248	350	762	1,037	+ 19	1,401	1,338	1,413	1,303	1,272	1,446	
Jagalur	Chitaldrug.		2,668	3,392	3,307	2,949	2,510	2,430	934	325	54	739	80	+ 298	1,370	1,896	1,733	1,298	1,736	1,584	
Sarapur	Bangalore...		2,639	2,651	3,056	3,017	2,629	3,031	42	375	39	388	422	+ 412	1,370	1,332	1,502	1,269	1,349	1,631	
Hiriyur	Chitaldrug.		2,616	2,533	2,313	2,893	2,270	1,731	83	220	550	593	539	+ 885	1,301	1,389	1,147	1,312	1,194	1,166	

\* See note 1 on title page.

TABLE IV.  
Towns classified by Population with Variation since 1871--contd.



TABLE IV.

12

Towns classified by Population.

TABLE IV.

Towns classified by Population with Variation since 1871—concl'd.

Town	District or State	Municipality, Suburb, Cantonment, etc.	Population					Variation : Increase (+), Decrease (-)							Males			Females		
			1921	1911	1901	1891	1871	1911 to 1921	1901 to 1911	1891 to 1901	1881 to 1891	1871 to 1881	15	16	17	18	19	20	21	
1	2	3	4	5	6	7	8	9	10	11	12	13	14	15	16	17	18	19	20	21
Towns—concl'd.																				
Hondurga	Chitaldrug.		2,594	2,176	2,257	2,061	1,648	2,309	418	87	902	413	551	985	1,374	1,108	1,113	1,290	1,008	1,160
Yelahanka	Bangalore...		2,558	2,336	2,437	2,068	2,308	2,731	222	101	231	390	313	37	1,297	1,152	1,216	1,261	1,184	1,221
Pavagada	Tumkur		2,529	2,594	2,846	1,930	1,591	2,091	65	246	910	339	500	438	1,253	1,297	1,427	1,253	1,297	1,413
Challakere	Chitaldrug.		2,629	2,505	2,000	1,710	1,518	2,018	24	535	290	197	5	1,011	1,201	1,202	1,031	1,201	1,203	969
Gudibanda	Kolar		2,450	2,392	2,384	1,957	1,788	2,809	38	8	427	169	1,021	359	1,207	1,230	1,190	1,243	1,162	1,194
French Rocks	Mysore		2,407	1,922	1,983	2,470	3,327	4,373	485	61	487	857	1,046	1,965	1,287	1,029	1,009	1,120	893	974
Ajjampur	Kadur		2,352	2,546	2,164	2,890	2,336	2,249	194	892	725	584	67	103	1,223	1,319	1,076	1,129	1,227	1,088
Saklespur	Hassan		2,270	804	2,140	1,591	1,432	1,112	1,456	1,336	519	159	320	1,158	1,247	460	1,229	1,023	344	911
Savagur	Mysore		2,265	2,471	2,294	1,902	1,832	1,625	305	187	382	70	926	639	1,168	1,243	1,152	1,097	1,228	1,132
Siralkoppa	Shimoga		2,230	2,482	2,270	2,125	1,954	1,894	252	212	145	171	60	336	1,155	1,290	1,162	1,076	1,302	1,108
Malebennur	Chitaldrug.		2,177	2,138	2,056	1,909	1,637	1,929	89	82	147	272	292	248	1,123	1,100	1,063	1,084	1,038	985
Harnahalli	Hassan		2,171	2,025	2,117	1,338	1,727	2,214	146	92	221	611	507	63	1,154	1,035	1,019	1,017	970	1,068
Kunni	Shimoga		2,128	1,595	2,001	1,656	1,676	1,529	213	106	345	30	147	599	1,039	932	985	1,089	963	1,016
Yedatore	Mysore		2,105	1,655	2,706	2,413	2,015	1,949	450	1,051	293	398	66	155	1,119	855	1,307	986	800	1,399
Mayakonda	Chitaldrug.		2,081	2,425	1,894	1,646	1,308	1,482	315	532	218	338	174	599	1,038	1,247	964	1,043	1,179	990
Sivane	Kadur		2,019	2,105	2,130	2,411	1,549	1,462	87	24	281	802	87	557	1,018	1,074	1,073	1,001	1,032	1,057
Narasimharajapura	Kadur		1,997	1,855	2,266	1,837	1,702	1,618	112	411	429	135	181	479	1,071	965	1,121	926	890	1,145
Alur	Hassan		1,984	988	1,999	1,822	1,683	1,538	996	311	523	139	145	446	1,009	522	655	975	466	634
Turuvekere	Tumkur		1,936	2,685	2,393	1,610	1,688	2,640	749	352	723	78	952	704	993	1,302	1,137	943	1,383	1,195
Sraavanabelgola	Hassan		1,923	2,183	1,926	1,763	1,315	1,697	320	257	163	448	381	226	952	1,081	909	871	1,102	1,017
Stringeri	Kadur		1,869	2,971	2,430	1,987	1,994	1,051	1,082	541	443	7	333	228	968	1,639	1,283	921	1,392	1,147
Goribidnur	Kolar		1,842	2,617	2,441	1,765	1,392	1,454	775	176	676	373	62	288	972	1,247	1,278	870	1,290	1,163
Sulbelle	Bangalore...		1,794	2,041	2,186	1,927	1,701	2,909	307	145	259	226	508	475	870	1,041	1,113	864	1,000	1,073
Bagepalli	Kolar		1,716	1,962	1,789	1,389	1,242	1,441	246	173	400	147	199	275	863	989	911	853	964	878
Sorab	Shimoga		1,482	1,792	1,622	1,661	1,585	1,395	310	170	39	76	190	87	755	884	829	727	908	793
Mudgere	Kadur		1,278	1,990	1,675	1,149	950	789	112	285	526	199	161	489	702	781	934	576	609	737
Heggadevanakote	Mysore		1,242	1,346	1,298	1,294	1,080	1,080	104	48	3	91	124	162	632	661	647	610	685	651
Kallurkatte	Shimoga		1,011	1,000	918	624	571	491	11	82	284	53	80	520	554	553	500	457	417	418
Koppa	Kadur		858	1,198	1,015	782	827	694	340	180	256	45	133	164	519	738	605	339	460	413
Civil and Military Station, Bangalore.	.....	Cantonment and Municipality.	118,940	100,834	89,569	100,081	93,540	81,810	+18,106	+11,235	-10,482	+6,941	+11,730	+37,130	61,576	51,752	45,122	57,364	49,082	44,477

\* See note 1 on title page.

† Yedahalli in 1911.



---

---

**MYSORE CENSUS, 1921.**

**TABLE V.—Towns arranged Territorially with Population by Religion.**

---

---



**TABLE V.**  
**Towns by Religion.**

**TABLE V.**  
**Towns arranged Territorially with Population by Religion.**

District or State	Town, Municipality Suburb, Cantonment	Population			Hindu			Musalman			Christian			Jain		
		Persons	Males	Females	Persons	Males	Females	Persons	Males	Females	Persons	Males	Females	Persons	Males	Females
1	2	3	4	5	6	7	8	9	10	11	12	13	14	15	16	17
MYSORE STATE, INCLUDING CIVIL AND MILITARY STATION, BANGALORE.	MYSORE STATE, EXCLUDING CIVIL AND MILITARY STATION, BANGALORE.	862,628	450,659	411,969	662,698	343,703	318,995	137,356	74,500	62,856	52,867	26,699	26,168	6,438	3,960	2,478
		743,688	389,083	354,605	596,635	309,588	287,047	112,282	61,029	51,253	26,178	13,414	12,764	5,803	3,559	2,244
		620,115	323,888	296,227	499,986	259,098	240,888	90,477	49,125	41,352	23,142	11,838	11,304	4,100	2,545	1,555
		118,556	63,911	54,645	99,191	53,037	46,154	13,112	7,539	5,573	4,945	2,457	2,488	942	687	255
		69,528	35,380	34,148	55,625	29,081	27,545	13,348	7,018	6,380	475	237	238	3	3	...
		11,846	6,054	5,792	7,016	3,562	3,454	4,787	2,458	2,279	93	34	59	...	...	...
		7,588	3,855	3,733	6,307	3,170	3,137	1,234	654	680	46	80	16	...	1	...
		6,326	3,183	3,143	5,389	2,667	2,722	762	423	389	123	69	54	...	...	...
		5,759	2,937	2,822	5,179	2,620	2,559	557	301	256	8	6	2	...	...	...
		5,552	2,897	2,655	5,064	1,801	1,763	1,882	1,005	877	106	51	55	...	...	...
BANGALORE DISTRICT	Channarayana ...	5,987	2,712	2,675	4,960	2,495	2,465	406	209	197	21	8	13	...	...	...
	Devanahalli ...	5,192	2,526	2,605	4,556	2,213	2,343	564	304	260	12	9	8	...	...	...
	Magadi ...	4,632	2,325	2,307	3,921	1,943	1,878	687	371	316	24	11	13	...	...	...
	Hoskote ...	3,730	1,893	1,837	3,408	1,762	1,706	265	137	128	7	4	3	...	...	...
	Vadigenahalli ...	3,391	1,755	1,625	2,702	1,383	1,309	682	368	314	5	2	3	...	2	...
	Tyagarahalli ...	3,354	1,736	1,618	2,944	1,524	1,420	391	205	186	19	7	12	...	...	...
	Nelamangala ...	2,639	1,370	1,269	2,086	1,091	995	544	273	272	...	...	...	...	...	...
	Sarjapura ...	2,568	1,297	1,261	2,253	1,135	1,098	314	166	158	...	...	...	...	...	...
	Yalahanka ...	1,794	870	864	1,411	715	696	323	165	163	...	...	...	...	...	...
	Sulbela ...	87,682	47,487	40,195	66,840	35,777	31,063	7,205	4,491	2,714	12,087	6,331	5,756	439	287	162
KOLAR GOLD FIELDS.	KOLAR DISTRICT	58,127	29,586	28,541	43,451	21,822	21,629	13,297	7,029	6,228	1,165	562	603	234	164	70
		13,368	6,815	6,550	9,255	4,692	4,563	3,455	1,805	1,650	575	257	318	75	60	15
		10,431	5,235	5,196	8,574	4,252	4,322	1,644	869	775	207	108	99	...	...	...
		6,161	3,114	3,047	4,733	2,372	2,351	1,410	790	680	18	9	9	...	...	...
		5,893	3,147	2,746	4,048	2,053	1,985	1,491	893	893	292	146	146	...	...	...
		5,671	2,860	2,811	3,895	1,911	1,864	1,760	969	821	14	8	6	...	...	...
		3,779	1,908	1,871	3,231	1,618	1,613	621	275	246	23	13	10	...	...	...
		3,697	1,888	1,809	2,955	1,510	1,445	719	364	355	21	12	9	...	...	...
		3,119	1,574	1,545	2,045	1,031	1,014	1,061	536	525	13	7	6	...	...	...
		2,450	1,207	1,243	1,859	886	943	578	300	278	...	...	...	...	...	...
KOLAR DISTRICT	KOLAR DISTRICT	1,842	973	863	1,633	850	783	166	93	73	...	...	...	...	...	...
		1,716	863	833	1,293	637	626	462	225	227	...	...	...	...	...	...
		...	...	...	...	...	...	...	...	...	...	...	...	...	...	...
		...	...	...	...	...	...	...	...	...	...	...	...	...	...	...
		...	...	...	...	...	...	...	...	...	...	...	...	...	...	...
		...	...	...	...	...	...	...	...	...	...	...	...	...	...	...
		...	...	...	...	...	...	...	...	...	...	...	...	...	...	...
		...	...	...	...	...	...	...	...	...	...	...	...	...	...	...
		...	...	...	...	...	...	...	...	...	...	...	...	...	...	...
		...	...	...	...	...	...	...	...	...	...	...	...	...	...	...

\* Classified as towns since last Census.







**TABLE V.**  
**Towns by Religion.**

16

**TABLE V.**  
**Towns arranged Territorially with Population by Religion—contd.**

District of State	Town, Municipality Suburb, Cantonment	Population			Hindu			Musalman			Christian			Jain		
		Persons	Males	Females	Persons	Males	Females	Persons	Males	Females	Persons	Males	Females	Persons	Males	Females
1	2	3	4	5	6	7	8	9	10	11	12	13	14	15	16	17
TUMKUR DISTRICT	Tumkur Town	51,528	26,655	24,873	41,292	21,154	20,098	8,080	4,753	4,227	820	479	341	384	221	163
	Chiknayakanhalli	14,246	7,599	6,647	11,292	5,948	5,344	2,132	1,161	971	617	372	245	205	118	87
	Sira	6,432	3,275	3,157	5,728	2,902	2,826	676	357	319	21	12	9	5	3	2
	Gubbi	5,596	2,824	2,772	3,501	1,752	1,749	2,038	1,038	990	74	41	33	4	4	...
	Maddur	5,263	2,703	2,560	4,442	2,237	2,205	644	370	274	7	1	1	7	4	48
	Maddur	5,143	2,550	2,543	4,195	2,100	2,098	931	495	436	7	1	1	7	4	3
	Tippur	4,311	2,244	2,067	3,339	1,720	1,619	924	490	434	27	18	9	21	16	5
	Kunigal	3,044	1,561	1,483	2,077	1,067	1,020	890	458	432	61	31	30	6	6	1
	Koratagere	3,028	1,550	1,448	2,075	1,078	1,057	821	435	396	2	...	...	...	...	...
	Pavagada	2,529	1,276	1,253	2,344	1,152	1,092	254	108	89	6	3	3	...	15	14
MYSORE CITY	Turuvakere	1,936	993	943	1,746	898	848	180	91	89	...	...	...	4	1	3
		83,951	43,753	40,168	66,653	34,728	31,925	13,752	7,308	6,444	2,798	1,312	1,486	693	406	287
MYSORE DISTRICT	Nanjund	95,436	48,395	47,041	83,423	41,986	41,437	10,586	5,664	4,922	592	332	280	779	380	399
	Malavalli	7,453	3,756	3,697	6,642	3,323	3,319	791	419	373	17	12	5	3	2	1
	Seringapatam	7,400	3,776	3,624	6,702	3,404	3,288	654	343	311	44	29	15	...	...	...
	Channarayana	7,317	3,614	3,603	6,065	3,017	2,975	1,022	536	486	99	61	38	1	...	...
	Melkote	6,894	3,501	3,433	5,947	2,972	2,975	892	479	403	5	4	1	100	46	54
	Mandya	6,307	3,145	3,162	6,309	3,061	3,148	89	75	14	...	...	...	4	4	...
	T. Narasipur	4,887	2,496	2,391	4,413	2,255	2,158	279	147	132	51	25	26	144	69	75
	Ramasamudra	4,768	2,405	2,363	4,660	2,307	2,293	194	99	105	14	9	6	...	...	...
	Gundlupet	4,748	2,405	2,343	4,624	2,303	2,221	194	90	104	1	1	...	28	10	18
	Hunsur	4,594	2,351	2,243	3,912	1,982	1,990	651	352	299	31	17	14	...	...	...
MYSORE DISTRICT	Bannur	4,463	2,312	2,151	3,889	1,719	1,670	1,002	556	446	72	37	35	...	...	...
	Taluk	4,458	2,256	2,202	3,658	1,835	1,823	777	409	368	23	12	11	...	...	...
	Saligrama	4,115	2,098	2,077	3,978	1,961	1,917	711	371	357	9	6	...	...	...	...
	Mingur	3,909	1,988	1,921	3,977	1,952	1,915	263	146	117	...	...	...	379	190	189
	Nagamangala	3,840	1,801	1,739	3,473	1,732	1,701	48	27	27	7	3	4	...	...	...
	Krishnarajpete	3,474	1,735	1,739	3,855	1,759	1,626	1,054	571	509	9	9	...	...	...	...
	Periyapatna	3,226	1,593	1,533	2,930	1,444	1,486	294	147	147	3	...	...	...	...	...
	Maddur	3,168	1,531	1,574	2,609	1,279	1,380	452	230	222	1	...	...	...	...	...
	French Rocks	2,816	1,483	1,393	2,043	1,033	990	737	408	329	35	21	14	...	1	...
	Saragur	2,407	1,287	1,220	1,778	1,066	812	465	236	229	164	56	79	...	...	61
MYSORE DISTRICT	Yedatore	2,265	1,168	1,097	2,064	1,060	1,004	77	47	30	...	...	...	115	54	...
	Heggaddevankote	2,105	1,119	986	1,705	894	812	395	222	173	2	1	1	...	...	...

\* Classified as towns since last Census.



TABLE V.  
Towns by Religion.TABLE V.  
Towns arranged Territorially with Population by Religion—*contd.*

District or State	Town Municipality, Suburb, Cantonment	Parsi			Sikh			Brahmo			Animist			Jew			Buddhist			Others		
		Persons	Males	Females	Persons	Males	Females	Persons	Males	Females	Persons	Males	Females	Persons	Males	Females	Persons	Males	Females	Persons	Males	Females
TUMKUR DISTRICT ...	...	18	19	20	21	22	23	24	25	26	27	28	29	30	31	32	33	34	35	36	37	38
	Tumkur Town	...	...	...	...	...	...	...	...	...	92	48	44	...	...	...	...	...	...	...	...	...
	Chiknayakanhalli	...	...	...	...	...	...	...	...	...	2	1	1	...	...	...	...	...	...	...	...	...
	Sira	...	...	...	...	...	...	...	...	...	60	30	30	...	...	...	...	...	...	...	...	...
	Gubbi	...	...	...	...	...	...	...	...	...	...	...	...	...	...	...	...	...	...	...	...	...
	Maddur	...	...	...	...	...	...	...	...	...	...	...	...	...	...	...	...	...	...	...	...	...
	Tiptur	...	...	...	...	...	...	...	...	...	...	...	...	...	...	...	...	...	...	...	...	...
	Kunigal	...	...	...	...	...	...	...	...	...	30	17	13	...	...	...	...	...	...	...	...	...
	Koratagere	...	...	...	...	...	...	...	...	...	...	...	...	...	...	...	...	...	...	...	...	...
	Pavagada	...	...	...	...	...	...	...	...	...	...	...	...	...	...	...	...	...	...	...	...	...
MYSORE CITY ...	Turuvekere	...	...	...	...	...	...	...	...	...	...	...	...	...	...	...	...	...	...	...	...	...
	...	39	20	19	...	...	...	...	...	...	9	5	4	...	...	...	7	4	3	...	...	...
MYSORE DISTRICT ...	...	2	1	1	...	...	...	...	...	...	54	32	22	...	...	...	...	...	...	...	...	...
	Nanjangud	...	...	...	...	...	...	...	...	...	...	...	...	...	...	...	...	...	...	...	...	...
MYSORE DISTRICT ...	Malavalli	...	...	...	...	...	...	...	...	...	...	...	...	...	...	...	...	...	...	...	...	...
	Seringapatam	...	...	...	...	...	...	...	...	...	...	...	...	...	...	...	...	...	...	...	...	...
	Channarayana	...	...	...	...	...	...	...	...	...	...	...	...	...	...	...	...	...	...	...	...	...
	Melkote	...	...	...	...	...	...	...	...	...	...	...	...	...	...	...	...	...	...	...	...	...
	Mandya	...	...	...	...	...	...	...	...	...	...	...	...	...	...	...	...	...	...	...	...	...
	T. Narasipur	...	...	...	...	...	...	...	...	...	...	...	...	...	...	...	...	...	...	...	...	...
	Rameswara*	...	...	...	...	...	...	...	...	...	1	1	...	...	...	...	...	...	...	...	...	...
	Gundlupet	...	...	...	...	...	...	...	...	...	...	...	...	...	...	...	...	...	...	...	...	...
	Hunsur	...	...	...	...	...	...	...	...	...	...	...	...	...	...	...	...	...	...	...	...	...
	Bannur	...	...	...	...	...	...	...	...	...	...	...	...	...	...	...	...	...	...	...	...	...
MYSORE DISTRICT ...	Taluk	...	...	...	...	...	...	...	...	...	...	...	...	...	...	...	...	...	...	...	...	...
	Saligrama	...	...	...	...	...	...	...	...	...	...	...	...	...	...	...	...	...	...	...	...	...
	Mugur*	...	...	...	...	...	...	...	...	...	...	...	...	...	...	...	...	...	...	...	...	...
	Nagamangala	...	...	...	...	...	...	...	...	...	...	...	...	...	...	...	...	...	...	...	...	...
	Krishnarajpete	...	...	...	...	...	...	...	...	...	...	...	...	...	...	...	...	...	...	...	...	...
	Pertypatna	...	...	...	...	...	...	...	...	...	44	24	20	...	...	...	...	...	...	...	...	...
	Maddur	...	...	...	...	...	...	...	...	...	...	...	...	...	...	...	...	...	...	...	...	...
	French Rocks...	...	...	...	...	...	...	...	...	...	9	7	2	...	...	...	...	...	...	...	...	...
	Saragur*	...	...	...	...	...	...	...	...	...	...	...	...	...	...	...	...	...	...	...	...	...
	Yodatore	...	...	...	...	...	...	...	...	...	...	...	...	...	...	...	...	...	...	...	...	...
MYSORE DISTRICT ...	Heggaddevankote	...	...	...	...	...	...	...	...	...	...	...	...	...	...	...	...	...	...	...	...	...
	...	...	...	...	...	...	...	...	...	...	...	...	...	...	...	...	...	...	...	...	...	...

\* Classed as towns since last Census.



TABLE V.  
Towns by Religion.

TABLE V.  
Town arranged Territorially with Population by Religion—contd.

District or State	Town, Municipality, Suburb, Cantonment	Population			Hindu			Musalman			Christian			Jain		
		Persons	Males	Females	Persons	Males	Females	Persons	Males	Females	Persons	Males	Females	Persons	Males	Females
1	2	3	4	5	6	7	8	9	10	11	12	13	14	15	16	17
CHITALDRUG DISTRICT.	Davanagere	55,307	26,691	26,616	43,550	22,513	21,037	10,237	5,323	4,914	260	128	132	626	397	229
	Chitaldrug Town	16,971	8,978	7,993	13,147	6,892	6,255	3,190	1,708	1,482	73	38	35	272	191	81
	Harhar	8,620	4,416	4,105	6,430	3,324	3,106	1,892	972	920	70	32	38	70	51	19
	Molakalmuru	5,904	2,996	2,508	4,394	2,221	2,173	1,433	732	701	40	19	21	96	16	10
	Holalkere	3,359	1,716	1,643	2,601	1,331	1,270	747	379	368	11	6	5	...	...	...
	Nayakanbatti*	3,184	1,648	1,536	2,430	1,248	1,182	471	255	216	16	8	7	...	30	27
	Jagalur	2,704	1,401	1,303	2,417	1,249	1,168	985	503	485	...	...	...	1	1	...
	Hiriyur	2,668	1,370	1,298	2,221	1,131	1,090	380	203	177	...	...	...	...	...	...
	Hodurga	2,616	1,304	1,312	1,812	962	950	710	332	378	11	7	4	4	8	1
	Challakere	2,594	1,374	1,220	2,243	1,191	1,052	212	115	97	1	1	...	134	64	70
WESTERN DIVISION... HASSAN DISTRICT	Malebenur*	2,529	1,398	1,301	2,320	1,213	1,107	146	80	66	18	5	...	45	30	16
	Mayakonda*	2,177	1,123	1,054	1,534	792	712	643	331	312	...	...	...	...	...	...
		2,081	1,038	1,043	1,922	963	953	128	65	62	...	...	...	...	6	6
		123,573	65,196	58,378	96,649	50,490	46,159	21,805	11,304	9,901	3,036	1,576	1,460	1,703	1,014	689
		38,269	20,216	18,063	30,041	15,764	14,277	6,894	3,260	2,644	793	382	411	1,269	690	606
	Hassan Town	8,096	4,268	3,828	6,009	3,237	2,782	1,913	685	628	387	154	233	383	199	184
	Hole-Narsipur	6,679	3,417	3,262	5,875	3,026	2,849	737	377	350	28	19	9	25	13	12
	Arsikere	4,723	2,892	1,891	3,491	2,045	1,446	881	576	306	282	162	130	60	44	16
	Arkalgud	3,468	2,321	2,137	3,960	2,040	1,920	483	269	213	7	5	...	9	7	2
	Channarayana	3,106	1,564	1,542	2,570	1,276	1,294	515	273	242	2	1	1	19	14	5
KADUR DISTRICT	Belur	2,869	1,492	1,437	2,288	1,123	1,165	517	260	257	14	7	7	40	32	8
	Sakleshpur	2,270	1,247	1,023	1,678	897	781	465	279	186	62	27	35	31	27	4
	Harnahalli*	2,171	1,164	1,017	1,706	895	801	330	177	153	...	...	...	...	...	...
	Alur	1,984	1,069	976	1,497	746	762	468	249	219	...	7	...	...	8	...
	Sravanabelgola*	1,923	952	971	967	480	487	196	106	90	...	...	...	724	346	378
		35,830	18,976	16,844	28,969	15,098	13,891	5,857	3,292	2,665	731	402	329	172	134	38
	Chikmagalur Town	10,307	5,488	4,719	7,557	4,104	3,553	2,096	1,145	951	450	238	212	...	...	...
	Tarikere	7,858	4,282	3,576	6,259	3,298	2,981	1,406	826	679	100	56	41	32	25	7
	Birur	4,907	2,063	2,144	3,665	1,755	1,855	515	259	256	2	1	1	14	18	7
	Kadur	3,155	1,642	1,513	2,874	1,465	1,409	237	147	90	25	16	9	16	12	2
KADUR DISTRICT	Ajjampur*	2,352	1,235	1,129	2,378	1,173	1,105	57	37	30	1	1	...	16	12	4
	Sivane*	2,019	1,018	1,001	1,985	998	967	33	19	14	...	...	...	1	1	...
	Narasimharajapura*	1,997	1,071	926	1,334	697	636	606	334	272	...	18	9	30	22	8
	Sringeri	1,889	968	921	1,757	892	865	98	51	47	11	7	4	23	18	5
	Mudgere	1,278	702	576	552	295	257	635	351	284	77	42	35	4	14	...
	Koppa	858	519	359	628	361	267	175	193	52	88	23	15	17	12	5

\* Classified as towns since last Census.

§ Yedahalli in 1911.



TABLE V.  
Towns by Religion.

District or State	Town, Municipality, Suburb, Cantonment	Parsi			Sikh			Brahmo			Animist			Jew			Buddhist			Others		
		Persons	Males	Females	Persons	Males	Females	Persons	Males	Females	Persons	Males	Females	Persons	Males	Females	Persons	Males	Females	Persons	Males	Females
CHITALDRUG DISTRICT.	...	18	19	20	21	22	23	24	25	26	27	28	29	30	31	32	33	34	35	36	37	38
	Dayangere ...	16	11	5	...	...	...	...	...	...	618	319	299	...	...	...	...	...	...	...	...	...
	Chitaldrug Town ...	13	7	5	...	...	...	...	...	...	277	142	135	...	...	...	...	...	...	...	...	...
	Haribar ...	3	3	...	...	...	...	...	...	...	55	33	22	...	...	...	...	...	...	...	...	...
	Molakururu ...	1	1	...	...	...	...	...	...	...	10	7	3	...	...	...	...	...	...	...	...	...
WESTERN DIVISION ...	Holalkere ...	...	...	...	...	...	...	...	...	...	211	107	104	...	...	...	...	...	...	...	...	...
	Nayakumbatti* ...	...	...	...	...	...	...	...	...	...	1	1	...	...	...	...	...	...	...	...	...	...
	Jagalur ...	...	...	...	...	...	...	...	...	...	41	19	22	...	...	...	...	...	...	...	...	...
	Hiriyur ...	...	...	...	...	...	...	...	...	...	4	3	1	...	...	...	...	...	...	...	...	...
	Hosdurga ...	...	...	...	...	...	...	...	...	...	...	...	...	...	...	...	...	...	...	...	...	...
HASSAN DISTRICT	Challakere ...	...	...	...	...	...	...	...	...	...	...	...	...	...	...	...	...	...	...	...	...	...
	Malebenur* ...	...	...	...	...	...	...	...	...	...	19	7	13	...	...	...	...	...	...	...	...	...
	Mayakonda* ...	...	...	...	...	...	...	...	...	...	...	...	...	...	...	...	...	...	...	...	...	...
	Hassan Town ...	5	2	3	6	3	6	...	...	...	363	203	160	4	3	1	...	...	...	...	...	...
	Hole-Narsipur ...	1	1	...	...	...	...	...	...	...	237	126	111	4	3	1	...	...	...	...	...	...
KADUR DISTRICT	Arskere ...	...	...	...	...	...	...	...	...	...	...	...	...	...	...	...	...	...	...	...	...	...
	Arkelgud ...	1	1	...	...	...	...	...	...	...	24	12	12	...	...	...	...	...	...	...	...	...
	Channarayapatna ...	...	...	...	...	...	...	...	...	...	8	5	3	...	...	...	...	...	...	...	...	...
	Belur ...	...	...	...	...	...	...	...	...	...	...	...	...	...	...	...	...	...	...	...	...	...
	Saklespur ...	...	...	...	...	...	...	...	...	...	34	17	17	...	...	...	...	...	...	...	...	...
KADUR DISTRICT	Harnahalli* ...	...	...	...	...	...	...	...	...	...	135	72	63	...	...	...	...	...	...	...	...	...
	Alur ...	...	...	...	...	...	...	...	...	...	36	20	16	...	...	...	...	...	...	...	...	...
	Sravanabelgola* ...	...	...	...	...	...	...	...	...	...	67	49	18	...	...	...	...	...	...	...	...	...
	Chikmagalur Town ...	4	1	3	...	...	...	...	...	...	...	...	...	...	...	...	...	...	...	...	...	...
	Tarikere ...	4	1	3	...	...	...	...	...	...	62	47	16	...	...	...	...	...	...	...	...	...
KADUR DISTRICT	Birur ...	...	...	...	...	...	...	...	...	...	...	...	...	...	...	...	...	...	...	...	...	...
	Kadur ...	...	...	...	...	...	...	...	...	...	5	2	3	...	...	...	...	...	...	...	...	...
	Ajjampur* ...	...	...	...	...	...	...	...	...	...	...	...	...	...	...	...	...	...	...	...	...	...
	Sivane* ...	...	...	...	...	...	...	...	...	...	...	...	...	...	...	...	...	...	...	...	...	...
	Narasimharajapuram§ ...	...	...	...	...	...	...	...	...	...	...	...	...	...	...	...	...	...	...	...	...	...
KADUR DISTRICT	Sringeri ...	...	...	...	...	...	...	...	...	...	...	...	...	...	...	...	...	...	...	...	...	...
	Mudgere ...	...	...	...	...	...	...	...	...	...	...	...	...	...	...	...	...	...	...	...	...	...
KADUR DISTRICT	Koppa ...	...	...	...	...	...	...	...	...	...	...	...	...	...	...	...	...	...	...	...	...	...
	...	...	...	...	...	...	...	...	...	...	...	...	...	...	...	...	...	...	...	...	...	...

§ Yedahalli in 1911.

\* Classed as towns since last Census.



TABLE V.  
Towns by Religion.

TABLE V.  
Towns arranged Territorially with Population by Religion—contd.

District or State	Town, Municipality, Suburb, Cantonment	Population			Hindu			Musalman			Christian			Jain		
		Persons	Males	Females	Persons	Males	Females	Persons	Males	Females	Persons	Males	Females	Persons	Males	Females
1	2	3	4	5	6	7	8	9	10	11	12	13	14	15	16	17
SHIMOGA DISTRICT ...	Shimoga Town	49,484	26,003	23,481	37,619	19,628	17,991	10,054	5,362	4,692	1,612	792	720	232	190	42
	Sagar	15,050	7,995	7,055	10,637	5,554	4,983	3,686	1,906	1,638	818	431	367	85	78	7
	Shikarpur	4,967	2,698	2,269	4,036	2,211	1,825	696	369	337	247	120	137	8	8	...
	Channagiri	4,366	2,305	2,061	3,445	1,743	1,703	872	433	439	9	5	4	39	24	15
	Honnali	3,994	2,011	1,985	2,946	1,462	1,484	1,019	528	491	21	11	10	9	9	...
		3,820	2,026	1,834	2,847	1,499	1,348	982	559	473	19	8	11	11	9	2
	Bhadrayati	3,789	2,066	1,723	3,071	1,650	1,421	675	384	291	19	11	8	24	21	3
	Tirthaballi	3,336	1,862	1,474	2,640	1,421	1,219	444	216	148	224	118	106	28	17	11
	Nyamati	3,229	1,647	1,582	2,907	1,475	1,432	290	154	126	15	11	4	7	7	...
	Siralkoppa*	2,230	1,165	1,075	1,476	759	717	735	383	352	6	3	3	7	7	...
	Kumsi	2,128	1,039	1,089	1,758	844	914	352	185	107	14	9	5	...	...	...
	Sorab	1,482	755	727	1,301	598	603	258	139	119	13	11	2	10	7	3
	Kallurkotte	1,011	554	457	755	413	342	145	84	61	107	54	53	4	3	1
CIVIL AND MILITARY STATION, BANGA- LORE.		118,940	61,576	57,364	66,063	34,115	31,948	25,074	13,471	11,603	26,689	13,285	13,404	635	401	234

\* Classed as towns since last Census.



TABLE V.  
Towns by Religion.

TABLE V.  
Towns arranged Territorially with Population by Religion—*conold.*

District or State	Town, Municipality, Suburb, Cantonment	Parsi			Sikh			Brahmo			Animist			Jew			Buddhist			Others†		
		Persons	Males	Females	Persons	Males	Females	Persons	Males	Females	Persons	Males	Females	Persons	Males	Females	Persons	Males	Females	Persons	Males	Females
		18	19	20	21	22	23	24	25	26	27	28	29	30	31	32	33	34	35	36	37	38
SHIMOGA DISTRICT ...	Shimoga Town	...	...	...	8	3	5	...	...	...	59	28	31	...	...	...	...	...	...	...	...	...
	Sagar	...	...	...	8	3	5	...	...	...	46	21	25	...	...	...	...	...	...	...	...	...
	Shikarpur	...	...	...	...	...	...	...	...	...	...	...	...	...	...	...	...	...	...	...	...	...
	Channugiri	...	...	...	...	...	...	...	...	...	...	...	...	...	...	...	...	...	...	...	...	...
	Honnali	...	...	...	...	...	...	...	...	...	...	...	...	...	...	...	...	...	...	...	...	...
	Bladravati*	...	...	...	...	...	...	...	...	...	...	...	...	...	...	...	...	...	...	...	...	...
CIVIL AND MILITARY STATION, BANGA- LORE.	Tirthaballi	...	...	...	...	...	...	...	...	...	...	...	...	...	...	...	...	...	...	...	...	...
	Nyamati	...	...	...	...	...	...	...	...	...	...	...	...	...	...	...	...	...	...	...	...	...
	Sirakoppa*	...	...	...	...	...	...	...	...	...	...	...	...	...	...	...	...	...	...	...	...	...
	Kumsi	...	...	...	...	...	...	...	...	...	...	...	...	...	...	...	...	...	...	...	...	...
	Sorab	...	...	...	...	...	...	...	...	...	...	...	...	...	...	...	...	...	...	...	...	...
	Kallurkatti	...	...	...	...	...	...	...	...	...	...	...	...	...	...	...	...	...	...	...	...	...
		123	70	53	109	104	5	27	16	11	...	...	...	27	13	14	191	99	92	2	2	...

\* Classified as towns since last Census.

† All seven returned as Athelata.



PLATE 8  
TOWN OF JEFFERSON

---

**MYSORE CENSUS, 1921.**

**TABLE VI.—Religion.**

---



TABLE VI.  
Religion.

District or State	Population			Indo-Aryan														
	Persons	Males	Females	Hindu			Jain			Sikh			Brahmo			Buddhist		
				Persons	Males	Females	Persons	Males	Females	Persons	Males	Females	Persons	Males	Females			
1	2	3	4	5	6	7	8	9	10	11	12	13	14	15	16	17	18	19
MYSORE STATE, INCLUDING CIVIL AND MILITARY STATION, BANGALORE.	5,978,892	3,047,117	2,931,775	5,481,699	2,783,795	2,697,904	20,733	11,356	9,376	134	119	15	60	34	26	1,319	713	606
MYSORE STATE, EXCLUDING CIVIL AND MILITARY STATION, BANGALORE.	5,869,962	2,965,641	2,874,411	5,415,636	2,749,680	2,665,956	20,097	10,955	9,142	25	15	10	33	18	15	1,128	614	614
EASTERN DIVISION	4,449,894	2,261,627	2,188,267	4,127,277	2,091,000	2,036,277	13,852	7,484	6,368	17	12	5	33	18	15	1,128	614	614
Bangalore City	118,686	63,911	54,645	99,191	53,037	46,154	942	657	255	8	6	2	33	18	15	5	3	2
Bangalore District	788,379	399,872	388,507	721,145	364,703	356,442	2,391	1,180	1,211	...	...	...	...	...	...	...	...	...
Kolar Gold fields (City)	87,682	47,487	40,195	66,840	35,777	31,063	439	287	152	...	...	...	...	...	...	1,106	600	506
Kolar District	704,657	357,474	347,183	648,214	328,006	320,208	2,761	1,424	1,337	...	...	...	...	...	...	1	1	...
Tumkur District	773,122	394,897	378,225	724,965	369,651	355,014	3,323	1,771	1,562	...	...	...	...	...	...	...	...	...
Mysore City	83,951	43,783	40,168	66,653	34,738	31,925	693	406	297	...	...	...	...	...	...	7	4	3
Mysore District	1,319,368	659,148	660,220	1,271,191	633,530	637,671	2,294	1,122	1,172	9	6	3	...	...	...	9	6	3
Chitaldrug District	574,179	294,955	279,224	529,378	271,578	257,800	1,009	607	402	...	...	...	...	...	...	...	...	...
WESTERN DIVISION	1,410,058	724,014	686,044	1,288,359	648,680	639,679	6,245	3,471	2,774	8	3	5	...	...	...	...	...	...
Hasan District	583,960	292,249	291,711	552,680	275,683	276,997	1,877	997	880	...	...	...	...	...	...	...	...	...
Kadur District	333,538	174,615	158,923	300,510	156,182	144,328	1,386	780	606	...	...	...	...	...	...	...	...	...
Shimoga District	492,560	257,160	235,410	435,169	226,815	208,354	2,982	1,694	1,288	8	3	5	...	...	...	...	...	...
Civil and Military Station, Bangalore	118,940	61,576	57,364	66,663	34,115	31,948	635	401	234	109	104	5	27	16	11	191	99	92



TABLE VI.  
Religion—*conold.*

District or State	Musalman			Christian			Parai			Animist			Jew			Others*		
	Persons	Males	Females	Persons	Males	Females	Persons	Males	Females	Persons	Males	Females	Persons	Males	Females	Persons	Males	Females
	20	21	22	23	24	25	26	27	28	29	30	31	32	33	34	35	36	37
MYSORE STATE, INCLUDING CIVIL AND MILITARY STATION, BANGALORE.	340,461	181,878	158,583	71,885	37,035	34,850	217	126	91	62,831	32,039	30,792	36	18	18	8	4	4
MYSORE STATE, EXCLUDING CIVIL AND MILITARY STATION, BANGALORE.	318,387	168,407	146,980	44,706	23,750	20,956	94	56	38	62,831	32,039	30,792	9	5	4	6	2	4
EASTERN DIVISION	242,431	128,939	113,492	31,965	16,466	15,529	89	54	35	33,076	16,948	16,128	1	1	...	5	1	4
Bangalore City	13,112	7,530	5,573	4,945	2,457	2,488	32	22	10	287	141	146	1	1	...	...	...	...
Bangalore District	61,053	26,899	24,154	6,340	3,253	3,087	...	...	...	7,450	3,837	3,613	...	...	...	...	...	...
Kolar Gold Fields (City)	7,205	4,491	2,714	12,057	6,831	5,755	...	...	...	...	...	...	...	...	...	5	1	4
Kolar District	48,970	25,669	23,301	2,230	1,119	1,111	...	...	...	2,481	1,255	1,226	...	...	...	...	...	...
Tumkur District	37,904	19,718	18,156	1,189	637	502	...	...	...	6,041	3,070	2,971	...	...	...	...	...	...
Mysore City	13,752	7,308	6,444	2,798	1,312	1,486	39	20	19	9	5	4	...	...	...	...	...	...
Mysore District	39,712	21,216	18,496	2,069	1,195	934	2	1	1	4,082	2,142	1,940	...	...	...	...	...	...
Chitaldrug District	30,723	16,099	14,624	327	162	155	16	11	5	12,726	6,498	6,228	...	...	...	...	...	...
WESTERN DIVISION	72,966	39,468	33,488	12,721	7,294	5,427	5	2	3	29,755	15,091	14,664	8	4	4	1	1	...
Hasan District	19,071	10,311	8,760	4,195	2,168	2,027	1	1	...	6,128	3,065	3,043	8	4	4	...	...	...
Kadur District	17,967	10,109	7,858	5,221	3,210	2,011	4	1	3	8,449	4,332	4,117	...	...	...	1	1	...
Shimoga District	35,918	19,048	16,870	3,305	1,916	1,389	...	...	...	15,178	7,674	7,504	...	...	...	...	...	...
Civil and Military Station, Bangalore	25,074	13,471	11,603	26,689	13,285	13,404	123	70	53	...	...	...	27	13	14	2	2	...

\* All eight returned as Atheists.





---

---

## MYSORE CENSUS, 1921.

### TABLE VII.—Age, Sex and Civil Condition.

---

---

NOTE—Details for the total population and each religion are given for Mysore State including Civil and Military Station, Bangalore, and Mysore State excluding Civil and Military Station, Bangalore. For the Divisions, Districts and Cities, details are given for the total population and the following religions—Hindu, Musalman, Christian, Jain and Animist and only under the following age periods:—0-5, 5-10, 10-15, 15-20, 20-40, 40-60, and 60 and over.



TABLE VII.

Age, Sex &amp; Civil Condition. Mysore State including Civil and Military Station, Bangalore.

AGE	POPULATION			UNMARRIED			MARRIED			WIDOWED		
	Persons	Males	Females	Persons	Males	Females	Persons	Males	Females	Persons	Males	Females
1	2	3	4	5	6	7	8	9	10	11	12	13
<b>All Religions.</b>												
All ages	5,978,892	3,047,117	2,931,775	2,822,223	1,675,268	1,146,955	2,381,131	1,185,010	1,196,121	775,538	186,839	588,699
Total 1-5	729,282	353,134	376,148	729,039	353,052	375,987	208	77	131	35	5	30
0-1	162,365	79,803	82,562	162,333	79,792	82,541	30	11	19	2	...	2
1-2	88,151	43,085	45,066	88,138	43,082	45,056	11	3	8	2	...	2
2-3	140,916	68,148	72,768	140,872	68,134	72,738	37	12	25	7	2	5
3-4	165,691	78,357	87,334	165,625	78,341	87,284	52	15	37	14	1	13
4-5	172,159	83,741	88,418	172,071	83,703	88,368	78	36	42	10	2	8
5-10	838,499	414,266	424,233	834,847	413,761	421,086	3,284	433	2,851	368	72	296
10-15	718,188	374,677	343,511	648,845	373,290	275,555	67,059	1,305	65,754	2,284	82	2,202
15-20	487,339	255,167	232,172	285,913	229,953	45,960	190,887	14,713	176,174	10,539	501	10,038
20-25	527,500	249,234	278,266	175,131	164,041	11,090	322,962	81,867	241,095	29,407	3,326	26,081
25-30	517,923	260,312	257,611	82,371	76,845	5,526	386,050	173,193	212,857	49,502	10,304	39,198
30-35	475,819	245,513	230,306	30,494	26,755	3,739	373,780	202,500	171,280	71,545	16,258	55,287
35-40	352,331	200,946	151,385	12,446	10,343	2,103	275,595	174,478	101,117	64,290	16,125	48,165
40-45	338,897	176,092	162,805	8,235	6,363	1,872	240,489	149,351	91,138	90,173	20,318	69,855
45-50	222,644	121,353	101,285	4,209	3,242	967	150,394	101,299	49,095	68,041	16,818	51,223
50-55	271,156	135,604	135,552	4,414	3,164	1,250	153,046	106,773	46,273	113,696	25,667	88,029
55-60	122,444	67,633	54,811	1,734	1,270	464	66,759	51,641	15,118	53,951	14,722	39,229
60-65	187,107	94,665	92,442	2,417	1,697	720	81,686	66,615	15,071	103,004	26,359	76,645
65-70	58,828	31,469	27,359	729	520	209	24,999	21,296	3,703	33,100	9,653	23,447
70 and over	130,935	67,076	63,859	1,399	972	427	43,933	39,469	4,464	85,603	26,635	58,968
<b>Hindu.</b>												
All ages	5,481,699	2,783,795	2,697,904	2,567,379	1,523,685	1,043,694	2,184,814	1,084,218	1,100,596	729,506	175,892	553,614
Total 1-5	662,416	320,375	342,041	662,178	320,295	341,883	203	75	128	35	5	30
0-1	147,500	72,456	75,044	147,468	72,445	75,023	30	11	19	2	...	2
1-2	80,045	39,127	40,918	80,033	39,124	40,909	10	3	7	2	...	2
2-3	127,473	61,434	66,039	127,431	61,421	66,010	35	11	24	7	2	5
3-4	151,040	71,394	79,646	150,974	71,378	79,596	52	15	37	14	1	13
4-5	156,358	75,964	80,394	156,272	75,927	80,345	76	35	41	10	2	8
5-10	765,000	377,436	387,564	761,410	376,942	384,468	3,230	424	2,806	360	70	290
10-15	658,700	342,016	316,684	592,399	340,799	251,606	64,103	1,153	62,950	2,198	70	2,128
15-20	444,748	232,529	212,219	258,937	218,282	40,655	175,801	13,778	162,023	10,010	469	9,541
20-25	482,296	226,541	255,755	157,522	147,805	9,717	296,846	75,640	221,206	27,928	3,056	24,842
25-30	474,911	237,882	237,029	74,720	69,842	4,878	353,321	158,868	194,453	46,870	9,662	37,218
30-35	437,018	224,579	212,439	27,685	24,347	3,338	341,680	184,931	156,749	67,653	15,301	52,352
35-40	324,510	183,979	140,531	11,330	9,444	1,886	252,367	159,324	93,043	60,813	15,211	45,602
40-45	311,705	161,179	150,526	7,524	5,841	1,683	219,591	136,082	83,509	84,590	19,236	65,354
45-50	206,373	111,900	94,473	3,853	3,016	837	138,328	92,934	45,394	64,192	15,950	48,242
50-55	250,703	124,708	125,995	4,071	2,942	1,129	140,045	97,524	42,521	106,587	24,242	82,345
55-60	114,030	62,615	51,415	1,593	1,179	414	61,568	47,514	14,054	50,869	13,922	36,947
60-65	173,102	87,122	85,980	2,240	1,594	646	74,639	60,809	13,830	96,223	24,719	71,504
65-70	54,836	29,206	25,628	652	477	175	23,012	19,622	3,390	31,172	9,109	22,063
70 and over	121,351	61,756	59,595	1,265	886	379	40,080	36,020	4,060	80,006	24,850	55,156
<b>Musalman.</b>												
All ages	340,461	181,878	158,583	172,780	104,083	68,697	135,506	70,590	65,919	31,172	7,205	23,967
Total 1-5	45,992	22,566	23,426	45,988	22,564	23,424	4	2	2	...	...	...
0-1	10,196	5,037	5,159	10,196	5,037	5,159	...	...	...	...	...	...
1-2	5,575	2,695	2,880	5,574	2,695	2,879	1	...	1	...	...	...
2-3	9,223	4,644	4,579	9,221	4,643	4,578	2	1	1	...	...	...
3-4	10,061	4,779	5,282	10,061	4,779	5,282	...	...	...	...	...	...
4-5	10,937	5,411	5,526	10,936	5,410	5,526	1	1	...	...	...	...
5-10	51,015	25,687	25,328	50,981	25,681	25,300	33	6	27	1	...	1
10-15	40,975	22,794	18,182	38,810	22,696	16,114	2,117	92	2,025	48	5	43
15-20	28,831	15,525	13,306	17,674	14,887	2,787	10,804	621	10,183	353	17	836
20-25	30,280	15,236	15,044	11,348	10,791	557	17,948	4,291	13,657	984	154	830
25-30	29,097	15,413	13,684	4,961	4,773	188	22,364	10,202	12,162	1,772	438	1,334
30-35	26,474	14,302	12,172	1,602	1,489	113	22,244	12,181	10,063	2,628	532	1,996
35-40	18,621	11,515	7,108	558	501	57	15,791	10,432	5,359	2,272	683	1,692
40-45	18,901	10,392	8,509	390	305	85	14,742	9,366	5,376	3,799	671	3,128
45-50	10,764	6,356	4,408	136	112	24	8,134	5,729	2,405	2,494	515	1,979
50-55	14,302	7,733	6,569	159	120	39	9,317	6,667	2,650	4,825	946	3,880
55-60	5,540	3,409	2,131	46	42	4	3,530	2,883	647	1,964	484	1,480
60-65	9,985	5,480	4,505	72	55	17	5,154	4,273	881	4,759	1,152	3,607
65-70	2,861	1,553	1,108	22	16	6	1,387	1,195	192	1,252	342	910
70 and over	7,023	3,980	3,043	63	51	12	2,940	2,660	280	4,020	1,269	2,751



TABLE VII.

Mysore State including Civil and Military Station, Bangalore.

Age, Sex &amp; Civil Condition.

AGE	POPULATION			UNMARRIED			MARRIED			WIDOWED		
	Persons	Males	Females	Persons	Males	Females	Persons	Males	Females	Persons	Males	Females
1	2	3	4	5	6	7	8	9	10	11	12	13
<b>Christian.</b>												
All ages	71,395	37,035	34,360	39,114	22,277	16,837	26,274	13,485	12,789	6,007	1,273	4,734
Total 1-5	9,282	4,637	4,645	9,281	4,637	4,644	1	...	1	...	...	...
0-1	2,187	1,108	1,079	2,187	1,108	1,079	...	...	...	...	...	...
1-2	1,202	607	595	1,202	607	595	...	...	...	...	...	...
2-3	1,927	983	944	1,927	983	944	...	...	...	...	...	...
3-4	2,012	951	1,061	2,012	951	1,061	...	...	...	...	...	...
4-5	1,954	989	965	1,953	988	965	1	...	1	...	...	...
5-10	9,421	4,593	4,828	9,412	4,592	4,820	6	1	5	3	...	3
10-15	8,074	4,207	3,867	7,883	4,183	3,700	172	21	151	19	3	16
15-20	6,857	3,421	3,436	5,109	3,347	1,762	1,668	72	1,596	80	2	78
20-25	7,536	4,067	3,569	3,935	3,239	696	3,484	805	2,679	217	23	194
25-30	6,558	3,320	3,238	1,599	1,200	399	4,615	2,076	2,539	344	44	300
30-35	5,414	2,941	2,473	743	495	247	4,243	2,346	1,897	428	99	329
35-40	4,375	2,515	1,860	378	236	142	3,496	2,168	1,328	501	111	390
40-45	3,708	2,004	1,704	232	122	110	2,746	1,765	991	730	127	603
45-50	2,759	1,490	1,269	165	68	97	1,943	1,295	648	651	127	524
50-55	2,729	1,425	1,304	131	59	72	1,678	1,210	468	920	156	764
55-60	1,378	765	612	74	32	42	313	608	205	491	126	365
60-65	1,553	788	765	71	23	48	764	600	164	718	165	533
65-70	623	331	292	45	20	25	278	230	58	300	91	209
70 and over	1,028	530	498	56	23	33	367	308	59	605	199	406
<b>Jain.</b>												
All ages	20,732	11,356	9,376	9,694	6,366	3,328	7,841	4,095	3,746	3,197	895	2,302
Total 1-5	2,148	1,054	1,094	2,148	1,054	1,094	...	...	...	...	...	...
0-1	546	273	273	546	273	273	...	...	...	...	...	...
1-2	276	147	129	276	147	129	...	...	...	...	...	...
2-3	385	182	203	385	182	203	...	...	...	...	...	...
3-4	475	233	242	475	233	242	...	...	...	...	...	...
4-5	466	219	247	466	219	247	...	...	...	...	...	...
5-10	2,506	1,265	1,240	2,501	1,256	1,245	5	...	5	...	...	...
10-15	2,507	1,413	1,094	2,228	1,391	837	270	22	248	9	...	9
15-20	2,038	1,212	826	1,242	1,129	113	745	81	664	51	2	49
20-25	2,011	1,125	886	757	735	22	1,150	378	772	104	12	92
25-30	1,868	1,050	808	373	372	6	1,283	635	648	207	53	154
30-35	1,646	942	704	186	178	8	1,151	688	463	309	76	233
35-40	1,347	808	539	98	93	5	952	626	326	297	89	206
40-45	1,121	617	504	64	64	...	686	442	244	371	111	260
45-50	881	529	352	29	25	4	559	402	157	293	102	191
50-55	916	444	472	23	22	1	434	303	131	459	119	340
55-60	472	263	209	12	12	...	214	173	41	246	78	168
60-65	641	322	319	14	12	2	223	194	29	404	116	288
65-70	206	108	98	5	5	...	71	62	9	130	41	89
70 and over	424	193	231	9	8	1	98	89	9	317	96	221
<b>Antmist.</b>												
All ages	62,831	32,039	30,792	32,356	19,293	14,063	24,940	12,207	12,733	5,535	1,539	3,996
Total 1-5	9,234	4,398	4,836	9,234	4,398	4,836	...	...	...	...	...	...
0-1	1,893	906	987	1,893	906	987	...	...	...	...	...	...
1-2	1,027	497	530	1,027	497	530	...	...	...	...	...	...
2-3	1,853	878	975	1,853	878	975	...	...	...	...	...	...
3-4	2,071	982	1,089	2,071	982	1,089	...	...	...	...	...	...
4-5	2,390	1,135	1,255	2,390	1,135	1,255	...	...	...	...	...	...
5-10	10,337	5,170	5,167	10,327	5,169	5,158	8	...	8	2	1	1
10-15	7,746	4,151	3,595	7,349	4,132	3,217	387	15	372	10	4	6
15-20	4,686	2,367	2,299	2,834	2,211	623	1,791	148	1,643	41	8	83
20-25	5,086	2,151	2,915	1,470	1,382	88	3,426	719	2,707	170	50	130
25-30	5,285	2,536	2,749	689	621	48	4,316	1,804	2,512	300	111	189
30-35	5,122	2,651	2,461	258	228	30	4,348	2,285	2,063	516	148	368
35-40	3,351	2,038	1,313	75	61	12	2,875	1,843	1,032	401	132	269
40-45	3,376	1,877	1,499	46	24	22	2,659	1,680	979	671	173	496
45-50	1,797	1,043	754	25	20	5	1,379	904	475	393	119	274
50-55	2,460	1,263	1,197	29	21	8	1,540	1,042	498	891	200	691
55-60	999	566	433	9	5	4	622	453	169	368	108	260
60-65	1,804	942	862	20	13	7	897	731	166	887	198	689
65-70	494	262	232	5	2	3	246	192	54	243	68	175
70 and over	1,094	614	480	6	4	2	446	391	55	642	219	423







**TABLE VII.**  
**Age, Sex & Civil Condition.**

**Mysore State including Civil and Military Station, Bangalore.**

AGE	POPULATION			UNMARRIED			MARRIED			WIDOWED		
	Persons	Males	Females	Persons	Males	Females	Persons	Males	Females	Persons	Males	Females
1	2	3	4	5	6	7	8	9	10	11	12	13
<b>Jew.</b>												
All ages ...	36	18	18	19	11	8	14	6	8	3	1	2
Total 1-5 ...	5	...	5	5	...	5	...	...	...	...	...	...
0-1 ...	1	...	1	1	...	1	...	...	...	...	...	...
1-2 ...	1	...	1	1	...	1	...	...	...	...	...	...
2-3 ...	1	...	1	1	...	1	...	...	...	...	...	...
3-4 ...	...	...	...	...	...	...	...	...	...	...	...	...
4-5 ...	2	...	2	2	...	2	...	...	...	...	...	...
5-10 ...	4	3	1	4	3	1	...	...	...	...	...	...
10-15 ...	2	2	...	2	2	...	...	...	...	...	...	...
15-20 ...	1	...	1	1	...	1	...	...	...	...	...	...
20-25 ...	6	5	1	5	5	...	1	...	1	...	...	...
25-30 ...	4	2	2	...	...	...	3	1	2	1	1	...
30-35 ...	4	1	3	1	1	...	2	...	2	1	...	1
35-40 ...	1	...	1	...	...	...	1	...	1	...	...	...
40-45 ...	3	1	2	1	...	1	2	1	1	...	...	...
45-50 ...	2	1	1	...	...	...	2	1	1	...	...	...
50-55 ...	3	3	...	...	...	...	3	3	...	...	...	...
55-60 ...	...	...	...	...	...	...	...	...	...	...	...	...
60-65 ...	...	...	...	...	...	...	...	...	...	...	...	...
65-70 ...	...	...	...	...	...	...	...	...	...	...	...	...
70 and over ...	1	...	1	...	...	...	...	...	...	1	...	1
<b>Buddhist.</b>												
All ages ...	1,319	713	606	645	386	259	579	308	271	95	19	76
Total 1-5 ...	172	83	89	172	83	89	...	...	...	...	...	...
0-1 ...	34	19	15	34	19	15	...	...	...	...	...	...
1-2 ...	24	11	13	24	11	13	...	...	...	...	...	...
2-3 ...	47	21	26	47	21	26	...	...	...	...	...	...
3-4 ...	26	15	11	26	15	11	...	...	...	...	...	...
4-5 ...	41	17	24	41	17	24	...	...	...	...	...	...
5-10 ...	177	95	82	173	92	81	2	2	...	2	1	1
10-15 ...	138	71	67	129	69	60	9	2	7	...	...	...
15-20 ...	154	80	74	84	70	14	69	9	60	1	1	...
20-25 ...	141	66	75	52	46	6	86	20	66	3	...	3
25-30 ...	151	93	58	22	18	4	121	70	51	8	5	3
30-35 ...	104	61	43	8	5	3	86	54	32	10	2	8
35-40 ...	99	73	26	1	1	...	93	71	22	5	1	4
40-45 ...	60	27	33	2	1	1	47	26	21	11	...	11
45-50 ...	45	27	18	1	1	...	29	23	6	15	3	12
50-55 ...	28	16	12	1	...	1	19	15	4	8	1	7
55-60 ...	17	9	8	...	...	...	7	7	...	10	2	8
60-65 ...	16	6	10	...	...	...	5	4	1	11	2	9
65-70 ...	5	4	1	...	...	...	4	4	...	1	...	1
70 and over ...	12	2	10	...	...	...	2	1	1	10	1	9
<b>Others *</b>												
All ages ...	8	4	4	6	2	4	...	...	...	2	2	...
15-20 ...	2	1	1	1	...	1	...	...	...	1	1	...
20-25 ...	3	1	2	3	1	2	...	...	...	...	...	...
25-30 ...	2	1	1	2	1	1	...	...	...	...	...	...
50-55 ...	1	1	...	...	...	...	...	...	...	1	1	...

\*All eight returned as Atheists.



**TABLE VII.**  
**Age, Sex & Civil Condition. Mysore State excluding Civil and Military Station, Bangalore.**

AGE	POPULATION			UNMARRIED			MARRIED			WIDOWED		
	Persons	Males	Females	Persons	Males	Females	Persons	Males	Females	Persons	Males	Females
1	2	3	4	5	6	7	8	9	10	11	12	13
<b>All Religions</b>												
All ages ...	5,859,952	2,985,541	2,874,411	2,762,515	1,640,182	1,122,333	2,333,880	1,161,106	1,172,774	763,557	184,253	579,304
Total 1-5 ...	714,501	345,846	368,655	714,266	345,766	368,500	200	75	125	35	5	30
0-1 ...	158,658	77,962	80,696	158,627	77,951	80,676	29	11	18	2	...	2
1-2 ...	86,375	42,211	44,164	86,363	42,208	44,155	10	3	7	2	...	2
2-3 ...	137,911	66,637	71,274	137,869	66,624	71,245	35	11	24	7	2	5
3-4 ...	162,459	76,821	85,638	162,396	76,806	85,590	49	14	35	14	1	13
4-5 ...	169,098	82,215	86,883	169,011	82,177	86,834	77	36	41	10	2	8
5-10 ...	822,823	406,512	416,311	819,250	406,032	413,218	3,210	408	2,802	363	72	291
10-15 ...	705,023	367,849	337,174	636,533	366,532	270,001	66,228	1,239	64,989	2,262	78	2,184
15-20 ...	476,117	249,671	226,446	278,876	234,777	44,099	186,871	14,403	172,468	10,370	491	9,879
20-25 ...	514,869	242,256	272,613	169,531	159,111	10,420	316,346	79,869	236,477	28,992	3,276	25,716
25-30 ...	507,082	254,622	252,460	80,119	74,980	5,139	378,044	169,442	208,602	48,919	10,200	38,719
30-35 ...	466,738	240,860	225,878	29,605	26,136	3,469	366,490	138,651	167,839	70,643	16,073	54,570
35-40 ...	345,435	117,103	148,330	12,060	10,093	1,967	270,071	171,069	98,982	63,304	15,973	47,381
40-45 ...	332,157	172,525	159,632	7,958	6,194	1,764	235,594	146,281	89,313	88,605	20,050	68,555
45-50 ...	218,306	119,007	99,299	4,029	3,146	883	147,426	99,275	48,151	66,851	16,586	50,265
50-55 ...	266,257	133,038	133,219	4,270	3,685	1,185	150,063	104,636	45,427	111,924	25,317	86,607
55-60 ...	120,248	66,411	53,837	1,666	1,236	430	65,504	50,652	14,852	53,078	14,523	38,555
60-65 ...	183,893	93,013	90,880	2,339	1,661	678	80,170	65,401	14,769	101,384	25,951	75,433
65-70 ...	57,794	30,901	26,893	683	498	185	24,532	20,909	3,623	32,579	9,494	23,085
70 and over ...	128,709	65,925	62,784	1,330	985	395	43,131	38,776	4,355	84,248	26,214	58,034
<b>Hindu.</b>												
All ages ...	5,415,636	2,749,680	2,665,956	2,536,290	1,505,223	1,031,067	2,157,079	1,070,132	1,086,947	722,267	174,325	547,942
Total 1-5 ...	654,059	316,251	337,808	653,827	316,173	337,654	197	73	124	35	5	30
0-1 ...	145,289	71,969	73,320	145,258	71,958	73,300	29	11	18	2	...	2
1-2 ...	79,045	38,631	40,414	79,033	38,628	40,405	10	3	7	2	...	2
2-3 ...	125,864	60,633	65,231	125,823	60,620	65,203	34	11	23	7	2	5
3-4 ...	149,189	70,506	78,683	149,126	70,491	78,635	49	14	35	14	1	13
4-5 ...	154,672	75,112	79,560	154,587	75,076	79,511	75	34	41	10	2	8
5-10 ...	756,068	373,019	383,049	752,545	372,546	379,999	3,167	403	2,764	356	70	286
10-15 ...	651,621	338,353	313,268	585,939	337,172	248,767	63,497	1,112	62,385	2,185	69	2,116
15-20 ...	438,741	229,634	209,107	255,614	215,602	40,012	173,231	13,671	159,660	9,896	461	9,435
20-25 ...	475,830	222,924	252,906	155,111	145,580	9,531	292,774	74,296	218,478	27,645	3,048	24,597
25-30 ...	468,819	234,686	234,133	73,767	68,996	4,771	348,555	156,103	192,452	46,497	9,587	36,910
30-35 ...	431,899	221,943	209,956	27,352	24,089	3,263	337,493	182,673	154,820	67,054	15,181	51,873
35-40 ...	320,448	181,700	138,748	11,198	9,941	1,857	249,077	157,270	91,807	60,173	15,089	45,084
40-45 ...	307,853	159,116	148,737	7,417	5,760	1,657	216,786	134,292	82,494	83,650	19,064	64,586
45-50 ...	203,853	110,500	93,353	3,799	2,968	831	136,593	91,723	44,870	63,461	15,809	47,652
50-55 ...	248,022	123,271	124,751	4,021	2,902	1,119	138,439	96,833	42,106	105,562	24,036	81,526
55-60 ...	112,819	61,937	50,882	1,581	1,168	413	60,904	46,975	13,929	50,334	13,794	36,540
60-65 ...	171,323	86,212	85,111	2,220	1,677	643	73,849	60,158	13,691	95,254	24,477	70,777
65-70 ...	54,357	28,944	25,413	644	471	173	22,815	19,455	3,360	30,898	9,018	21,880
70 and over ...	120,224	61,190	59,034	1,255	878	377	39,702	35,695	4,007	79,267	24,617	54,650
<b>Musalman.</b>												
All ages ...	315,387	168,407	146,980	160,455	96,661	63,794	125,987	65,063	60,924	28,945	6,683	22,262
Total 1-5 ...	42,787	21,025	21,762	42,785	21,024	21,761	2	1	1	...	...	...
0-1 ...	9,514	4,697	4,817	9,514	4,697	4,817	...	...	...	...	...	...
1-2 ...	5,207	2,514	2,693	5,207	2,514	2,693	...	...	...	...	...	...
2-3 ...	8,485	4,284	4,201	8,484	4,284	4,200	1	...	1	...	...	...
3-4 ...	9,360	4,462	4,898	9,360	4,462	4,898	...	...	...	...	...	...
4-5 ...	10,221	5,068	5,153	10,220	5,067	5,153	1	1	...	...	...	...
5-10 ...	47,742	24,027	23,715	47,714	24,024	23,690	28	3	25	...	...	...
10-15 ...	38,213	21,360	16,853	36,196	21,273	14,923	1,972	83	1,889	45	4	41
15-20 ...	26,583	14,374	12,209	16,289	13,798	2,491	9,963	560	9,403	331	16	315
20-25 ...	27,807	13,894	13,913	10,286	9,805	481	16,586	3,943	12,643	935	146	789
25-30 ...	26,824	14,139	12,685	4,466	4,310	156	20,675	9,417	11,258	1,683	412	1,271
30-35 ...	24,484	13,256	11,228	1,447	1,349	98	20,564	11,310	9,254	2,473	597	1,876
35-40 ...	17,271	10,697	6,574	508	457	51	14,632	9,702	4,930	2,111	538	1,573
40-45 ...	17,380	9,480	7,900	327	279	48	13,559	8,583	4,976	3,474	618	2,856
45-50 ...	9,899	5,837	4,062	118	96	22	7,500	5,269	2,231	2,281	472	1,809
50-55 ...	13,106	7,036	6,070	143	106	37	8,512	6,078	2,439	4,451	857	3,594
55-60 ...	5,143	3,143	2,000	41	37	4	3,266	2,655	611	1,836	451	1,385
60-65 ...	9,231	5,049	4,182	64	49	15	4,749	3,937	812	4,418	1,063	3,355
65-70 ...	2,458	1,421	1,037	18	13	5	1,266	1,068	178	1,174	320	854
70 and over ...	6,479	3,669	2,810	53	41	12	2,693	2,439	254	3,733	1,189	2,544



TABLE VII.

Mysore State excluding Civil and Military Station, Bangalore. Age, Sex &amp; Civil Condition.

AGE	POPULATION			UNMARRIED			MARRIED			WIDOWED		
	Persons	Males	Females	Persons	Males	Females	Persons	Males	Females	Persons	Males	Females
1	2	3	4	5	6	7	8	9	10	11	12	13
<b>Christian</b>												
All ages ...	44,706	23,750	20,956	23,387	13,482	9,905	17,746	9,457	8,289	3,573	811	2,762
Total 1-5 ...	6,171	3,063	3,108	6,171	3,063	3,108	...	...	...	...	...	...
0-1 ...	1,404	706	698	1,404	706	698	...	...	...	...	...	...
1-2 ...	808	416	392	808	416	392	...	...	...	...	...	...
2-3 ...	1,294	647	647	1,294	647	647	...	...	...	...	...	...
3-4 ...	1,248	629	619	1,248	629	619	...	...	...	...	...	...
4-5 ...	1,417	665	752	1,417	665	752	...	...	...	...	...	...
5-10 ...	6,072	2,986	3,086	6,067	2,986	3,081	2	...	2	3	...	3
10-15 ...	4,889	2,569	2,320	4,758	2,552	2,206	117	16	101	14	1	13
15-20 ...	4,037	2,074	1,963	2,875	2,025	850	1,114	47	1,067	48	2	46
20-25 ...	4,379	2,128	2,251	1,865	1,572	293	2,376	536	1,840	138	20	118
25-30 ...	4,226	2,165	2,061	835	681	154	3,160	1,449	1,711	231	35	196
30-35 ...	3,540	2,031	1,509	357	289	68	2,898	1,671	1,227	285	71	214
35-40 ...	2,940	1,806	1,134	182	140	42	2,436	1,590	846	322	76	246
40-45 ...	2,434	1,438	996	100	64	36	1,888	1,281	607	446	93	353
45-50 ...	1,835	1,077	758	58	37	21	1,367	958	409	410	82	328
50-55 ...	1,736	1,011	725	55	36	19	1,124	870	254	557	106	462
55-60 ...	805	495	310	23	14	9	494	392	102	288	89	199
60-65 ...	886	486	400	22	11	11	448	377	71	416	98	318
65-70 ...	276	161	115	11	7	4	131	108	23	134	46	88
70 and over ...	480	260	220	8	5	3	191	162	29	281	93	188
<b>Jain</b>												
All ages ...	20,097	10,955	9,142	9,397	6,142	3,255	7,560	3,941	3,619	3,140	872	2,268
Total 1-5 ...	2,087	1,024	1,063	2,087	1,024	1,063	...	...	...	...	...	...
0-1 ...	528	268	260	528	268	260	...	...	...	...	...	...
1-2 ...	271	145	126	271	145	126	...	...	...	...	...	...
2-3 ...	367	171	196	367	171	196	...	...	...	...	...	...
3-4 ...	466	227	239	466	227	239	...	...	...	...	...	...
4-5 ...	455	213	242	455	213	242	...	...	...	...	...	...
5-10 ...	2,437	1,221	1,216	2,434	1,221	1,213	3	...	3	...	...	...
10-15 ...	2,417	1,349	1,068	2,161	1,338	823	248	11	237	8	...	8
15-20 ...	1,945	1,147	798	1,185	1,076	109	709	69	640	51	2	49
20-25 ...	1,945	1,090	855	742	721	21	1,102	357	745	101	12	89
25-30 ...	1,790	1,014	776	362	357	5	1,226	606	620	202	51	151
30-35 ...	1,591	905	686	182	174	8	1,103	657	446	306	74	232
35-40 ...	1,322	789	533	95	90	5	934	612	322	293	87	206
40-45 ...	1,074	586	488	61	61	...	660	423	237	353	102	251
45-50 ...	899	518	351	29	25	4	550	393	157	290	100	190
50-55 ...	901	437	464	21	20	1	426	299	127	454	118	336
55-60 ...	467	262	205	12	12	...	212	172	40	243	78	165
60-65 ...	633	317	316	13	11	2	221	193	28	399	113	286
65-70 ...	201	106	95	5	5	...	69	61	8	127	40	87
70 and over ...	418	190	228	8	7	1	97	88	9	313	95	218
<b>Animist</b>												
All ages ...	62,831	32,039	30,792	32,356	18,293	14,063	24,940	12,207	12,733	5,535	1,539	3,996
Total 1-5 ...	9,234	4,398	4,836	9,234	4,398	4,836	...	...	...	...	...	...
0-1 ...	1,893	906	987	1,893	906	987	...	...	...	...	...	...
1-2 ...	1,027	497	530	1,027	497	530	...	...	...	...	...	...
2-3 ...	1,853	878	975	1,853	878	975	...	...	...	...	...	...
3-4 ...	2,071	982	1,089	2,071	982	1,089	...	...	...	...	...	...
4-5 ...	2,390	1,135	1,255	2,390	1,135	1,255	...	...	...	...	...	...
5-10 ...	10,337	5,170	5,167	10,327	5,169	5,158	8	...	8	2	1	1
10-15 ...	7,746	4,151	3,595	7,349	4,132	3,217	387	15	372	10	4	6
15-20 ...	4,666	2,367	2,299	2,834	2,311	623	1,791	148	1,643	41	8	33
20-25 ...	5,066	2,151	2,915	1,470	1,382	88	3,426	719	2,707	170	50	120
25-30 ...	5,285	2,536	2,749	689	621	48	4,316	1,804	2,512	300	111	189
30-35 ...	5,122	2,661	2,461	258	228	30	4,348	2,285	2,063	516	148	368
35-40 ...	3,351	2,038	1,313	75	63	12	2,675	1,843	1,032	401	192	269
40-45 ...	3,376	1,877	1,499	46	24	22	2,659	1,680	979	671	173	498
45-50 ...	1,797	1,043	754	25	20	5	1,379	904	475	393	119	274
50-55 ...	2,480	1,263	1,197	29	21	8	1,540	1,042	498	891	200	691
55-60 ...	999	566	433	9	5	4	622	453	169	368	108	260
60-65 ...	1,804	942	862	20	13	7	897	731	166	887	198	689
65-70 ...	494	262	232	5	2	3	246	192	54	243	68	175
70 and over ...	1,094	614	480	6	4	2	446	391	55	642	219	423



AGE	POPULATION			UNMARRIED			MARRIED			WIDOWED		
	Persons	Males	Females	Persons	Males	Females	Persons	Males	Females	Persons	Males	Females
1	2	3	4	5	6	7	8	9	10	11	12	13
Paral.												
All ages ...	94	56	38	46	31	15	41	21	20	7	4	3
Total 1-5 ...	8	6	2	8	6	2	...	...	...	...	...	...
0-1 ...	1	...	1	1	...	...	...	...	...	...	...	...
1-2 ...	...	...	...	...	...	...	...	...	...	...	...	...
2-3 ...	3	3	...	3	3	...	...	...	...	...	...	...
3-4 ...	2	1	1	2	1	1	...	...	...	...	...	...
4-5 ...	2	2	...	2	2	...	...	...	...	...	...	...
5-10 ...	8	3	5	8	3	5	...	...	...	...	...	...
10-15 ...	10	3	7	9	3	6	1	...	1	...	...	...
15-20 ...	9	5	4	6	5	1	2	...	2	1	...	1
20-25 ...	7	4	3	4	4	...	3	...	3	...	...	...
25-30 ...	6	4	2	2	1	1	4	3	1	...	...	...
30-35 ...	8	4	4	3	3	...	5	1	4	...	...	...
35-40 ...	10	7	3	2	2	...	7	4	3	1	1	...
40-45 ...	7	5	2	4	4	...	3	1	2	...	...	...
45-50 ...	12	7	5	...	...	...	10	6	4	2	1	1
50-55 ...	2	2	...	...	...	...	2	2	...	...	...	...
55-60 ...	3	3	...	...	...	...	2	2	...	1	1	...
60-65 ...	2	2	...	...	...	...	2	2	...	...	...	...
65-70 ...	1	1	...	...	...	...	...	...	...	1	1	...
70 and over ...	1	...	1	...	...	...	...	...	...	1	...	1
Sikh.												
All ages ...	25	15	10	13	8	5	8	5	3	4	2	2
Total 1-5 ...	2	2	...	2	2	...	...	...	...	...	...	...
0-1 ...	1	1	...	1	1	...	...	...	...	...	...	...
1-2 ...	...	...	...	...	...	...	...	...	...	...	...	...
2-3 ...	...	...	...	...	...	...	...	...	...	...	...	...
3-4 ...	...	...	...	...	...	...	...	...	...	...	...	...
4-5 ...	1	1	...	1	1	...	...	...	...	...	...	...
5-10 ...	4	1	3	4	1	3	...	...	...	...	...	...
10-15 ...	3	1	2	3	1	2	...	...	...	...	...	...
15-20 ...	2	2	...	1	1	...	...	...	...	1	1	...
20-25 ...	1	1	...	1	1	...	...	...	...	...	...	...
25-30 ...	3	1	2	1	1	...	2	...	2	...	...	...
30-35 ...	2	2	...	...	...	...	2	2	...	...	...	...
35-40 ...	1	1	...	...	...	...	1	1	...	...	...	...
40-45 ...	1	1	...	1	1	...	...	...	...	...	...	...
45-50 ...	1	1	...	...	...	...	1	1	...	...	...	...
50-55 ...	2	...	2	...	...	...	...	...	...	2	...	2
55-60 ...	1	...	1	...	...	...	1	...	1	...	...	...
60-65 ...	...	...	...	...	...	...	...	...	...	...	...	...
65-70 ...	2	2	...	...	...	...	1	1	...	1	1	...
70 and over ...	...	...	...	...	...	...	...	...	...	...	...	...
Brahmo.												
All ages ...	33	18	15	24	14	10	8	4	4	1	...	1
Total 1-5 ...	5	3	2	5	3	2	...	...	...	...	...	...
0-1 ...	1	1	...	1	1	...	...	...	...	...	...	...
1-2 ...	...	...	...	...	...	...	...	...	...	...	...	...
2-3 ...	1	1	...	1	1	...	...	...	...	...	...	...
3-4 ...	...	...	...	...	...	...	...	...	...	...	...	...
4-5 ...	3	1	2	3	1	2	...	...	...	...	...	...
5-10 ...	5	2	3	5	2	3	...	...	...	...	...	...
10-15 ...	9	4	5	9	4	5	...	...	...	...	...	...
15-20 ...	3	2	1	2	2	...	1	...	1	...	...	...
20-25 ...	2	2	...	2	2	...	...	...	...	...	...	...
25-30 ...	1	1	...	1	1	...	...	...	...	...	...	...
30-35 ...	...	2	1	...	...	...	3	2	1	...	...	...
35-40 ...	1	...	1	...	...	...	1	...	1	...	...	...
40-45 ...	1	...	1	...	...	...	1	...	1	...	...	...
45-50 ...	...	...	...	...	...	...	...	...	...	...	...	...
50-55 ...	2	2	...	...	...	...	2	2	...	...	...	...
55-60 ...	...	...	...	...	...	...	...	...	...	...	...	...
60-65 ...	1	...	1	...	...	...	...	...	...	1	...	1
65-70 ...	...	...	...	...	...	...	...	...	...	...	...	...
70 and over ...	...	...	...	...	...	...	...	...	...	...	...	...



TABLE VII.

Mysore State excluding Civil and Military Station, Bangalore. Age, Sex &amp; Civil Condition.

AGE	POPULATION			UNMARRIED			MARRIED			WIDOWED		
	Persons	Males	Females	Persons	Males	Females	Persons	Males	Females	Persons	Males	Females
1	2	3	4	5	6	7	8	9	10	11	12	13
<b>Jew.</b>												
All ages ...	9	5	4	3	2	1	5	3	2	1	...	1
Total 1-5 ...	1	...	1	1	...	1	...	...	...	...	...	...
0-1 ...	...	...	...	...	...	...	...	...	...	...	...	...
1-2 ...	...	...	...	...	...	...	...	...	...	...	...	...
2-3 ...	...	...	...	...	...	...	...	...	...	...	...	...
3-4 ...	...	...	...	...	...	...	...	...	...	...	...	...
4-5 ...	1	...	1	1	...	1	...	...	...	...	...	...
5-10 ...	1	1	...	1	1	...	...	...	...	...	...	...
10-15 ...	...	...	...	...	...	...	...	...	...	...	...	...
15-20 ...	...	...	...	...	...	...	...	...	...	...	...	...
20-25 ...	1	1	...	1	1	...	...	...	1	...	...	...
25-30 ...	1	...	1	...	...	...	1	...	...	...	...	...
30-35 ...	...	...	...	...	...	...	...	...	...	...	...	...
35-40 ...	...	...	...	...	...	...	...	...	...	...	...	...
40-45 ...	2	1	1	...	...	...	2	1	1	...	...	...
45-50 ...	1	1	...	...	...	...	1	1	...	...	...	...
50-55 ...	1	1	...	...	...	...	1	1	...	...	...	...
55-60 ...	...	...	...	...	...	...	...	...	...	...	...	...
60-65 ...	...	...	...	...	...	...	...	...	...	...	...	...
65-70 ...	...	...	...	...	...	...	...	...	...	...	...	...
70 and over ...	1	...	1	...	...	...	...	...	...	1	...	1
<b>Buddhist</b>												
All ages ...	1,128	614	514	538	394	214	506	273	233	84	17	67
Total 1-5 ...	146	73	73	146	73	73	...	...	...	...	...	...
0-1 ...	27	14	13	27	14	13	...	...	...	...	...	...
1-2 ...	17	8	9	17	8	9	...	...	...	...	...	...
2-3 ...	44	20	24	44	20	24	...	...	...	...	...	...
3-4 ...	23	14	9	23	14	9	...	...	...	...	...	...
4-5 ...	35	17	18	35	17	18	...	...	...	...	...	...
5-10 ...	149	82	67	145	79	66	2	2	...	2	1	1
10-15 ...	115	59	56	109	57	52	6	2	4	...	...	...
15-20 ...	130	66	64	69	57	12	60	8	52	1	1	...
20-25 ...	128	60	68	46	42	4	79	18	61	3	...	3
25-30 ...	127	77	50	14	11	3	107	62	45	6	4	2
30-35 ...	89	56	33	6	4	2	74	50	24	9	2	7
35-40 ...	91	67	24	...	...	...	88	67	21	3	...	3
40-45 ...	50	22	28	2	1	1	37	21	16	11	...	11
45-50 ...	39	23	16	...	...	...	25	20	5	14	3	11
50-55 ...	23	13	10	1	...	1	15	12	3	7	1	6
55-60 ...	11	5	6	...	...	...	3	3	...	8	2	6
60-65 ...	13	5	8	...	...	...	4	3	1	9	...	7
65-70 ...	5	4	1	...	...	...	4	4	...	1	...	1
70 and over ...	12	2	10	...	...	...	2	1	1	10	1	9
<b>Others,*</b>												
All ages ...	6	2	4	6	2	4	...	...	...	...	...	...
15-20 ...	1	...	1	1	...	1	...	...	...	...	...	...
20-25 ...	3	1	2	3	1	2	...	...	...	...	...	...
25-30 ...	2	1	1	2	1	1	...	...	...	...	...	...

\* All returned as Atheists.



Table VII.  
Age, Sex & Civil  
Condition. Eastern Division

AGE	POPULATION			UNMARRIED			MARRIED			WIDOWED		
	Persons	Males	Females	Persons	Males	Females	Persons	Males	Females	Persons	Males	Females
1	2	3	4	5	6	7	8	9	10	11	12	13
<b>All Religions.</b>												
All ages	4,449,894	2,261,527	2,188,367	2,064,079	1,225,730	838,349	1,820,235	900,919	919,316	565,580	134,878	430,702
0-5	542,107	262,608	279,499	541,947	262,543	279,404	143	60	83	17	5	12
5-10	631,738	312,259	319,479	628,716	311,882	316,834	2,752	324	2,428	270	53	217
10-15	531,371	277,446	253,925	473,660	276,413	197,247	55,909	985	54,924	1,802	48	1,764
15-20	356,690	186,533	170,157	202,636	174,671	27,965	146,416	11,565	134,851	7,638	297	7,341
20-40	1,363,682	688,236	675,446	202,123	188,724	13,404	1,014,575	469,175	545,400	146,979	30,337	116,642
40-60	721,692	377,622	344,070	11,712	9,077	2,635	475,979	313,737	162,242	234,001	54,808	179,193
60 and over	302,614	156,823	145,791	3,280	2,420	860	124,461	105,073	19,388	174,873	49,330	125,543
<b>Hindu.</b>												
All ages	4,127,277	2,091,000	2,036,277	1,900,475	1,128,375	772,100	1,690,128	834,690	855,438	536,674	127,935	408,739
0-5	497,909	240,873	257,036	497,751	240,809	256,942	141	59	82	17	5	12
5-10	582,230	287,345	294,885	579,247	286,971	292,276	2,715	321	2,394	268	53	215
10-15	492,626	255,960	236,666	437,141	235,022	192,119	53,738	894	52,844	1,747	44	1,703
15-20	329,640	172,151	157,489	186,132	160,931	25,201	136,207	10,938	125,269	7,301	282	7,019
20-40	1,266,345	636,937	629,388	186,101	173,805	12,296	940,197	434,434	505,763	140,047	28,718	111,329
40-60	674,754	351,445	323,309	10,992	8,540	2,452	441,742	290,673	151,069	222,020	52,232	169,788
60 and over	283,773	146,269	137,504	3,111	2,297	814	115,388	97,371	18,017	165,274	46,601	118,673
<b>Musalman.</b>												
All ages	242,431	128,939	113,492	123,125	73,898	49,227	97,785	49,996	47,789	21,521	5,045	16,476
0-5	33,292	16,389	16,903	33,290	16,388	16,902	2	1	1	...	...	...
5-10	37,534	18,964	18,570	37,507	18,961	18,546	27	3	24	...	...	...
10-15	29,368	16,469	12,900	27,692	16,404	11,288	1,640	62	1,578	37	3	34
15-20	20,293	10,897	9,396	12,228	10,437	1,791	7,820	452	7,368	245	8	237
20-40	72,317	38,423	33,894	11,876	11,292	584	55,360	25,968	29,392	5,081	1,163	3,918
40-60	34,944	19,486	15,458	425	335	90	25,744	17,372	8,372	8775	1,779	6,996
60 and over	14,682	8,311	6,371	107	81	26	7,192	6,138	1,054	7,383	2,092	5,291
<b>Christian.</b>												
All ages	31,985	16,456	15,529	16,872	9,488	7,384	12,585	6,406	6,179	2,528	562	1,966
0-5	4,551	2,265	2,285	4,551	2,265	2,285	...	...	...	...	...	...
5-10	4,680	2,299	2,381	4,676	2,299	2,377	2	...	2	...	...	2
10-15	3,604	1,897	1,707	3,499	1,887	1,612	94	9	85	11	1	10
15-20	2,894	1,413	1,481	1,994	1,379	615	857	33	824	43	1	42
20-40	10,208	5,189	5,019	1,970	1,557	413	7,586	3,498	4,088	652	134	518
40-60	4,813	2,719	2,094	152	86	66	3,466	2,387	1,079	1,195	246	949
60 and over	1,235	673	562	30	14	16	580	479	101	625	180	445
<b>Jain.</b>												
All ages	13,852	7,484	6,368	6,440	4,173	2,267	5,323	2,736	2,587	2,089	575	1,514
0-5	1,403	692	711	1,403	692	711	...	...	...	...	...	...
5-10	1,738	880	858	1,737	880	857	1	...	1	...	...	...
10-15	1,716	957	759	1,548	948	600	164	9	155	4	...	4
15-20	1,300	775	525	804	731	73	467	42	425	29	2	27
20-40	4,423	2,463	1,960	857	837	20	3,023	1,496	1,527	543	130	413
40-60	2,325	1,249	1,076	73	68	5	1,372	924	448	880	257	623
60 and over	947	468	479	18	17	1	296	265	31	633	186	447
<b>Animist.</b>												
All ages	33,076	16,948	16,128	16,544	9,417	7,127	13,859	6,794	7,065	2,673	737	1,936
0-5	4,793	2,905	2,488	4,793	2,905	2,488	...	...	...	...	...	...
5-10	5,394	2,684	2,710	5,387	2,684	2,703	7	...	7	...	...	...
10-15	3,919	2,096	1,823	3,651	2,087	1,564	265	9	256	3	...	3
15-20	2,420	1,222	1,198	1,399	1,128	271	1,004	92	912	17	2	15
20-40	9,906	4,916	4,990	1,238	1,160	78	8,034	3,571	4,463	634	185	449
40-60	4,704	2,699	2,065	62	42	20	3,557	2,313	1,244	1,085	284	801
60 and over	1,940	1,056	854	14	11	3	992	809	183	934	266	668



## Bangalore City.

TABLE VII.

Age, Sex & Civil  
Condition.

AGE	POPULATION			UNMARRIED			MARRIED			WIDOWED		
	Persons	Males	Females	Persons	Males	Females	Persons	Males	Females	Persons	Males	Females
1	2	3	4	5	6	7	8	9	10	11	12	13
<b>All Religions.</b>												
All ages ...	118,556	63,911	54,645	53,057	33,419	19,638	51,854	27,359	24,495	13,645	3,133	10,512
0-5 ...	13,333	6,544	6,789	13,329	6,541	6,788	4	3	1	...	...	...
5-10 ...	14,758	7,470	7,288	14,719	7,467	7,252	29	2	27	10	1	9
10-15 ...	12,924	7,148	5,776	11,988	7,114	4,874	1,394	33	1,361	42	1	41
15-20 ...	11,555	6,359	5,196	6,568	5,887	681	4,791	458	4,333	196	14	182
20-40 ...	41,271	22,945	18,325	6,500	6,067	433	30,975	16,053	14,922	3,796	825	2,971
40-60 ...	18,393	10,292	8,101	360	277	83	12,194	8,715	3,478	5,839	1,299	4,540
60 and over ...	6,322	3,153	3,169	93	66	27	2,467	2,094	373	3,762	993	2,769
<b>Hindu.</b>												
All ages ...	99,191	53,037	46,154	43,605	27,477	16,128	43,659	22,838	20,771	11,927	2,672	9,255
0-5 ...	11,228	5,493	5,735	11,224	5,490	5,734	4	3	1	...	...	...
5-10 ...	12,343	6,206	6,137	12,305	6,203	6,102	28	2	26	10	1	9
10-15 ...	10,772	5,925	4,847	9,426	5,898	3,528	1,313	27	1,286	33	...	33
15-20 ...	9,678	5,333	4,345	5,292	4,895	397	4,209	427	3,782	177	11	166
20-40 ...	34,446	18,992	15,454	5,008	4,724	284	26,102	13,591	12,511	3,336	677	2,659
40-60 ...	15,400	8,501	6,899	275	214	61	9,997	7,149	2,848	5,128	1,138	3,990
60 and over ...	5,324	2,587	2,737	75	53	22	2,006	1,689	317	3,243	845	2,398
<b>Musalman.</b>												
All ages ...	13,112	7,539	5,573	6,238	4,061	2,177	5,689	3,161	2,528	1,185	317	868
0-5 ...	1,399	704	695	1,399	704	695	...	...	...	...	...	...
5-10 ...	1,638	880	758	1,637	880	757	1	...	1	...	...	...
10-15 ...	1,459	837	622	1,399	833	566	59	4	55	1	...	1
15-20 ...	1,206	680	526	777	663	114	422	17	403	7	...	7
20-40 ...	4,559	2,715	1,844	968	931	37	3,300	1,692	1,608	291	92	199
40-60 ...	2,083	1,275	808	50	42	8	1,547	1,125	422	486	108	378
60 and over ...	768	448	320	8	8	...	360	323	37	400	117	283
<b>Christian.</b>												
All ages ...	4,945	2,457	2,488	2,577	1,338	1,189	1,963	981	982	405	88	317
0-5 ...	600	296	304	600	296	304	...	...	...	...	...	...
5-10 ...	659	316	343	659	316	343	...	...	...	...	...	...
10-15 ...	552	285	267	529	282	247	15	2	13	8	1	7
15-20 ...	491	211	280	375	207	168	110	4	106	6	...	6
20-40 ...	1,638	835	803	378	263	109	1,203	540	663	117	26	91
40-60 ...	755	416	339	28	14	14	552	368	184	175	34	141
60 and over ...	190	98	92	8	4	4	83	67	16	99	27	72
<b>Jain.</b>												
All ages ...	942	687	255	455	378	77	408	264	144	79	45	34
0-5 ...	54	31	33	54	31	33	...	...	...	...	...	...
5-10 ...	73	46	27	73	46	27	...	...	...	...	...	...
10-15 ...	101	81	20	94	81	13	7	...	7	...	...	...
15-20 ...	154	117	37	107	105	2	44	10	34	3	2	1
20-40 ...	441	342	99	121	120	1	286	199	87	34	23	11
40-60 ...	99	68	31	4	4	...	62	46	16	33	18	15
60 and over ...	20	12	8	2	1	1	9	9	...	9	2	7
<b>Animist.</b>												
All ages ...	287	141	146	132	80	52	112	53	59	43	8	35
0-5 ...	44	24	20	44	24	20	...	...	...	...	...	...
5-10 ...	36	19	17	36	19	17	...	...	...	...	...	...
10-15 ...	27	13	14	27	13	14	...	...	...	...	...	...
15-20 ...	18	13	5	13	13	...	4	...	4	1	...	1
20-40 ...	100	43	57	12	11	1	71	26	45	17	6	11
40-60 ...	44	22	22	...	...	...	28	21	7	16	1	15
60 and over ...	18	7	11	...	...	...	9	6	3	9	1	8



**TABLE VII.**  
**Age, Sex & Civil Condition.** **Bangalore District.**

AGE	POPULATION			UNMARRIED			MARRIED			WIDOWED		
	Persons	Males	Females	Persons	Males	Females	Persons	Males	Females	Persons	Males	Females
1	2	3	4	5	6	7	8	9	10	11	12	13
<b>All Religions.</b>												
All ages ...	788,379	399,872	388,507	363,246	213,804	149,442	325,944	161,265	164,679	99,189	24,803	74,386
0-5 ...	99,657	48,233	51,424	99,640	48,226	51,414	17	7	10	...	...	...
5-10 ...	115,858	57,246	58,612	115,361	57,164	58,197	443	65	378	54	17	37
10-15 ...	91,211	47,758	43,453	81,705	47,617	34,088	9,170	136	9,034	336	5	331
15-20 ...	61,516	32,115	29,401	34,264	30,197	4,067	25,905	1,871	24,034	1,347	47	1,300
20-40 ...	235,184	116,791	118,393	30,501	29,137	1,364	180,073	82,555	97,518	24,610	5,099	19,511
40-60 ...	123,396	67,949	60,449	1,364	1,124	240	87,092	57,047	30,045	39,942	9,778	30,164
60 and over ...	56,555	29,780	26,775	411	339	72	23,244	19,684	3,560	32,900	9,857	23,043
<b>Hindu.</b>												
All ages ...	721,145	364,703	356,442	328,634	193,320	135,254	299,069	147,821	151,238	93,452	23,502	69,950
0-5 ...	90,256	43,644	46,612	90,240	43,637	46,603	16	7	9	...	...	...
5-10 ...	105,080	51,809	53,271	104,589	51,727	52,862	437	65	372	54	17	37
10-15 ...	82,973	43,173	39,800	73,851	43,051	30,800	8,794	117	8,677	328	5	323
15-20 ...	55,920	29,069	26,851	30,816	27,276	3,540	23,820	1,748	22,072	1,284	45	1,239
20-40 ...	215,823	106,958	108,865	27,526	26,349	1,177	165,044	75,796	89,248	23,233	4,818	18,440
40-60 ...	118,609	62,624	55,985	1,237	1,027	210	79,779	52,248	27,531	37,593	9,349	28,244
60 and over ...	52,484	27,426	25,058	375	313	62	21,169	17,840	3,329	30,940	9,273	21,667
<b>Musalman.</b>												
All ages ...	51,053	26,899	24,154	26,859	15,941	10,918	20,057	10,037	10,020	4,137	921	3,216
0-5 ...	7,370	3,579	3,791	7,369	3,579	3,790	1	...	1	...	...	...
5-10 ...	8,275	4,206	4,069	8,271	4,206	4,065	4	...	4	...	...	...
10-15 ...	6,344	3,593	2,751	6,094	3,583	2,501	255	10	245	5	...	5
15-20 ...	4,326	2,370	1,956	2,698	2,280	418	1,589	89	1,500	39	1	38
20-40 ...	14,509	7,485	7,024	2,338	2,216	122	11,175	5,069	6,106	996	200	796
40-60 ...	7,165	3,877	3,288	73	59	14	5,423	3,526	1,900	1,666	292	1,374
60 and over ...	3,064	1,789	1,275	26	18	8	1,607	1,343	264	1,431	428	1,003
<b>Christian.</b>												
All ages ...	6,340	3,253	3,087	3,234	1,853	1,381	2,548	1,273	1,275	558	127	431
0-5 ...	879	433	446	879	433	446	...	...	...	...	...	...
5-10 ...	1,015	505	510	1,014	505	509	1	...	1	...	...	...
10-15 ...	741	395	346	715	394	321	24	1	23	2	...	2
15-20 ...	534	291	243	333	263	50	190	8	182	11	...	11
20-40 ...	1,833	887	946	265	219	46	1,449	647	802	119	21	98
40-60 ...	980	542	438	24	17	7	715	479	236	241	46	195
60 and over ...	358	200	158	4	2	2	169	138	31	185	60	125
<b>Jain.</b>												
All ages ...	2,391	1,180	1,211	1,129	667	462	891	430	461	371	83	288
0-5 ...	282	146	136	282	146	136	...	...	...	...	...	...
5-10 ...	345	164	181	345	164	181	...	...	...	...	...	...
10-15 ...	304	150	154	272	146	126	31	4	27	1	...	1
15-20 ...	187	95	92	106	91	15	73	4	69	8	...	8
20-40 ...	676	321	355	110	108	2	474	197	277	92	16	76
40-60 ...	427	220	207	13	11	2	259	174	85	155	35	120
60 and over ...	170	84	86	1	1	...	54	51	3	115	32	83
<b>Animist.</b>												
All ages ...	7,450	3,837	3,613	3,390	1,963	1,427	3,389	1,704	1,685	671	170	501
0-5 ...	870	431	439	870	431	439	...	...	...	...	...	...
5-10 ...	1,143	562	581	1,142	562	580	1	...	1	...	...	...
10-15 ...	849	447	402	783	443	340	66	4	62	...	...	...
15-20 ...	549	290	259	311	267	44	233	22	211	5	1	4
20-40 ...	2,343	1,140	1,203	262	245	17	1,831	846	1,085	150	49	101
40-60 ...	1,217	686	531	17	10	7	913	620	293	287	56	231
60 and over ...	479	281	198	5	5	...	245	212	33	229	64	165



AGE	POPULATION			UNMARRIED			MARRIED			WIDOWED		
	Persons	Males	Females	Persons	Males	Females	Persons	Males	Females	Persons	Males	Females
1	2	3	4	5	6	7	8	9	10	11	12	13
All Religions.												
All ages	87,682	47,487	40,195	40,770	24,491	16,279	39,276	21,111	18,165	7,636	1,885	5,751
0-5	11,489	5,609	5,880	11,485	5,608	5,877	3	1	2	1	...	1
5-10	11,677	5,750	5,927	11,628	5,716	5,882	44	3	41	5	...	4
10-15	8,400	4,886	4,014	7,777	4,369	3,408	612	17	595	11	...	11
15-20	6,916	3,607	3,309	4,082	3,412	670	2,740	188	2,552	94	7	87
20-40	32,559	18,191	14,368	5,487	5,105	382	25,010	12,548	12,462	2,062	538	1,524
40-60	13,394	8,295	5,099	266	215	51	9,594	7,263	2,331	3,534	817	2,717
60 and over	3,247	1,649	1,598	45	36	9	1,273	1,091	182	1,929	522	1,407
Hindu.												
All ages	66,840	35,777	31,063	30,487	18,374	12,113	30,124	15,852	14,272	6,229	1,551	4,678
0-5	8,612	4,219	4,393	8,608	4,218	4,390	3	1	2	1	...	1
5-10	8,893	4,321	4,572	8,844	4,317	4,527	44	3	41	5	1	4
10-15	6,323	3,279	3,044	5,785	3,271	2,514	528	8	520	10	...	10
15-20	5,068	2,641	2,427	2,890	2,489	401	2,113	149	1,964	65	3	62
20-40	25,063	13,739	11,324	4,124	3,882	242	19,225	9,410	9,815	1,714	447	1,267
40-60	10,251	6,263	3,988	202	169	33	7,228	5,441	1,787	2,821	653	2,168
60 and over	2,630	1,315	1,315	34	28	6	983	840	143	1,613	447	1,166
Musalman.												
All ages	7,205	4,491	2,714	3,225	2,055	1,170	3,543	2,312	1,231	437	124	313
0-5	822	379	443	822	379	443	...	...	...	...	...	...
5-10	860	446	414	860	446	414	...	...	...	...	...	...
10-15	670	376	294	633	376	257	37	...	37	...	...	...
15-20	587	356	231	384	339	45	196	15	181	7	2	5
20-40	2,803	1,891	912	506	498	8	2,209	1,355	853	88	37	51
40-60	1,198	893	305	15	14	1	968	819	149	215	60	155
60 and over	265	150	115	5	3	2	133	122	11	127	25	102
Christian.												
All ages	12,087	6,331	5,756	6,295	3,579	2,716	4,936	2,573	2,363	856	179	677
0-5	1,865	924	941	1,865	924	941	...	...	...	...	...	...
5-10	1,735	881	854	1,735	881	854	...	...	...	...	...	...
10-15	1,235	628	607	1,199	624	575	35	4	31	1	...	1
15-20	1,086	508	578	704	494	210	361	13	348	21	1	20
20-40	4,067	2,170	1,897	744	623	121	3,099	1,508	1,591	224	39	185
40-60	1,786	1,051	735	43	29	14	1,296	929	367	447	93	354
60 and over	313	169	144	5	4	1	145	119	26	163	46	117
Jain.												
All ages	439	287	152	228	163	65	181	110	71	30	14	16
0-5	46	16	30	46	16	30	...	...	...	...	...	...
5-10	48	25	23	48	25	23	...	...	...	...	...	...
10-15	57	44	13	61	41	10	6	3	3	...	...	...
15-20	45	36	9	34	33	1	11	3	8	...	...	...
20-40	198	137	61	45	45	...	138	83	55	15	9	6
40-60	37	25	12	3	2	1	24	19	5	10	4	6
60 and over	8	4	4	1	1	...	2	2	...	5	1	4
Animist.												
Nil.												



**TABLE VII.**  
**Age, Sex & Civil**  
**Condition.**

## Kolar District.

AGE	POPULATION			UNMARRIED			MARRIED			WIDOWED		
	Persons	Males	Females	Persons	Males	Females	Persons	Males	Females	Persons	Males	Females
1	2	3	4	5	6	7	8	9	10	11	12	13
<b>All Religions.</b>												
All ages ...	704,657	357,474	347,183	313,426	186,376	127,050	295,435	145,024	150,411	95,796	26,074	69,722
0-5 ...	83,123	39,710	43,413	83,115	39,707	43,408	7	3	4	1	...	1
5-10 ...	96,295	46,921	49,374	95,948	46,892	49,056	318	24	294	29	5	24
10-15 ...	76,440	39,830	36,610	68,298	39,688	28,610	7,887	132	7,755	255	10	245
15-20 ...	51,508	26,717	24,791	29,272	25,092	4,180	21,009	1,580	19,429	1,227	45	1,182
20-40 ...	214,873	107,422	107,451	33,667	32,227	1,440	158,759	70,065	88,694	22,447	5,130	17,317
40-60 ...	124,114	65,730	58,384	2,402	2,144	258	83,165	52,931	30,234	38,547	10,655	27,892
60 and over ...	58,304	31,144	27,160	724	626	98	24,290	20,289	4,001	33,290	10,229	23,061
<b>Hindu.</b>												
All ages ...	648,214	328,006	320,208	285,051	169,670	115,381	272,438	133,549	138,889	90,725	24,787	65,938
0-5 ...	75,189	35,891	39,298	75,181	35,888	39,293	7	3	4	1	...	1
5-10 ...	87,143	42,321	44,822	86,798	42,292	44,506	316	24	292	29	5	24
10-15 ...	69,854	36,132	33,722	62,137	35,997	26,140	7,472	126	7,346	245	9	236
15-20 ...	47,021	24,375	22,646	28,664	22,865	3,799	19,197	1,467	17,730	1,160	43	1,117
20-40 ...	198,574	99,038	99,536	31,269	29,949	1,320	145,928	64,206	81,722	21,377	4,883	16,494
40-60 ...	115,732	61,144	54,588	2,300	2,071	229	76,981	48,921	28,060	36,451	10,192	26,299
60 and over ...	54,701	29,105	25,596	702	608	94	22,537	18,802	3,735	31,462	9,695	21,767
<b>Musalman.</b>												
All ages ...	48,970	25,669	23,301	24,710	14,604	10,106	20,059	10,039	10,020	4,201	1,026	3,175
0-5 ...	6,939	3,353	3,586	6,939	3,353	3,586	...	...	...	...	...	...
5-10 ...	8,037	4,046	3,991	8,036	4,046	3,990	1	...	1	...	...	...
10-15 ...	5,738	3,259	2,479	5,387	3,252	2,135	341	6	335	10	1	9
15-20 ...	3,876	2,048	1,828	2,220	1,947	273	1,596	99	1,497	60	2	58
20-40 ...	14,069	7,251	6,818	2,046	1,948	98	11,166	5,107	6,059	857	196	661
40-60 ...	7,185	3,932	3,253	67	46	21	5,388	3,499	1,889	1,730	387	1,343
60 and over ...	3,126	1,780	1,346	15	12	3	1,567	1,328	239	1,544	440	1,104
<b>Christian.</b>												
All ages ...	2,230	1,119	1,111	1,257	664	593	813	407	406	160	48	112
0-5 ...	343	166	177	343	166	177	...	...	...	...	...	...
5-10 ...	383	174	209	382	174	208	1	...	1	...	...	...
10-15 ...	254	140	114	251	140	111	3	...	3	...	...	...
15-20 ...	199	87	112	154	86	68	44	1	43	1	...	1
20-40 ...	635	323	312	112	92	20	452	214	238	41	17	24
40-60 ...	328	176	152	13	5	8	237	152	85	78	19	59
60 and over ...	88	53	35	2	1	1	46	40	6	40	12	28
<b>Jain.</b>												
All ages ...	2,761	1,424	1,337	1,251	780	471	1,022	498	524	488	146	342
0-5 ...	309	143	166	309	143	166	...	...	...	...	...	...
5-10 ...	363	194	169	363	194	169	...	...	...	...	...	...
10-15 ...	330	171	159	293	171	122	37	...	37	...	...	...
15-20 ...	206	109	97	121	107	14	80	2	78	5	...	5
20-40 ...	839	430	409	148	148	...	569	260	309	122	22	100
40-60 ...	490	265	225	14	14	...	275	184	91	201	67	134
60 and over ...	224	112	112	3	3	...	61	52	9	160	57	103
<b>Animist.</b>												
All ages ...	2,481	1,255	1,226	1,157	658	499	1,102	530	572	222	67	155
0-5 ...	343	157	186	343	157	186	...	...	...	...	...	...
5-10 ...	369	186	183	369	186	183	...	...	...	...	...	...
10-15 ...	264	128	136	230	128	102	31	...	34	...	...	...
15-20 ...	206	98	108	113	87	26	92	11	81	1	...	1
20-40 ...	755	379	376	92	90	2	613	277	336	50	12	38
40-60 ...	379	213	166	8	8	...	284	175	109	87	30	57
60 and over ...	165	94	71	2	2	...	79	67	12	84	25	59



## Tumkur District.

TABLE VII.  
Age, Sex & Civil  
Condition.

AGE	POPULATION			UNMARRIED			MARRIED			WIDOWED		
	Persons	Males	Females	Persons	Males	Females	Persons	Males	Females	Persons	Males	Females
1	2	3	4	5	6	7	8	9	10	11	12	13
<b>All Religions.</b>												
All ages ...	773,122	394,897	378,225	368,667	219,208	149,459	303,426	149,156	154,270	101,029	26,533	74,496
0-5 ...	98,400	47,943	50,457	98,374	47,934	50,440	22	7	15	4	2	2
5-10 ...	112,231	55,568	56,663	111,822	55,517	56,305	368	44	324	41	7	34
10-15 ...	94,256	49,342	44,914	84,244	49,183	35,061	9,693	149	9,544	319	10	309
15-20 ...	62,819	32,553	30,266	34,975	30,409	4,566	26,316	2,087	24,229	1,528	57	1,471
20-40 ...	230,350	117,485	112,865	35,701	33,462	2,239	167,665	77,932	89,733	26,984	6,091	20,893
40-60 ...	120,942	63,390	57,552	2,650	2,058	601	77,762	50,655	27,106	40,521	10,676	29,845
60 and over ...	54,124	28,616	25,508	892	645	247	21,600	18,281	3,319	31,632	9,690	21,942
<b>Hindu.</b>												
All ages ...	724,665	369,651	355,014	343,454	204,267	139,187	284,703	139,941	144,762	96,508	25,443	71,065
0-5 ...	91,278	44,359	46,919	91,252	44,350	46,902	22	7	15	4	2	2
5-10 ...	104,379	51,630	52,749	103,976	51,579	52,397	362	44	318	41	7	34
10-15 ...	88,149	45,930	42,219	78,546	45,792	32,754	9,294	129	9,165	309	9	300
15-20 ...	58,812	30,468	28,344	32,605	28,416	4,189	24,728	1,995	22,733	1,479	57	1,422
20-40 ...	216,686	110,515	106,171	33,633	31,516	2,117	157,191	73,189	84,002	25,862	5,860	20,002
40-60 ...	114,306	59,827	54,479	2,573	1,988	585	72,960	47,550	25,410	38,773	10,289	28,484
60 and over ...	51,055	26,922	24,133	869	625	243	20,146	17,077	3,069	30,040	9,219	20,821
<b>Musalman.</b>												
All ages ...	37,904	19,718	18,186	19,816	11,726	8,090	14,594	7,194	7,400	3,494	798	2,696
0-5 ...	5,574	2,808	2,766	5,574	2,808	2,766	...	...	...	...	...	...
5-10 ...	6,248	3,146	3,102	6,246	3,146	3,100	2	...	2	...	...	...
10-15 ...	4,778	2,671	2,107	4,474	2,653	1,821	296	17	279	8	1	7
15-20 ...	3,144	1,621	1,523	1,844	1,553	291	1,260	68	1,192	40	...	40
20-40 ...	10,701	5,440	5,261	1,609	1,514	95	8,212	3,764	4,448	880	162	718
40-60 ...	5,093	2,719	2,374	53	40	13	3,699	2,405	1,294	1,341	274	1,067
60 and over ...	2,366	1,313	1,053	16	12	4	1,125	940	185	1,225	361	864
<b>Christian.</b>												
All ages ...	1,189	687	502	701	453	248	408	209	199	80	25	55
0-5 ...	165	87	78	165	87	78	...	...	...	...	...	...
5-10 ...	151	77	74	151	77	74	...	...	...	...	...	...
10-15 ...	175	123	52	174	123	51	1	...	1	...	...	...
15-20 ...	127	78	49	107	78	29	19	...	19	1	...	1
20-40 ...	337	180	157	91	76	15	226	97	128	21	7	14
40-60 ...	195	118	77	11	10	1	142	94	48	42	14	28
60 and over ...	39	24	15	2	2	...	21	18	3	16	4	12
<b>Jain.</b>												
All ages ...	3,323	1,771	1,552	1,560	994	566	1,237	620	617	526	157	369
0-5 ...	361	186	175	361	186	175	...	...	...	...	...	...
5-10 ...	456	234	222	455	234	221	1	...	1	...	...	...
10-15 ...	411	225	186	374	224	150	35	1	34	2	...	2
15-20 ...	303	171	132	175	161	14	122	10	112	6	...	6
20-40 ...	955	513	442	172	168	4	649	309	340	134	36	98
40-60 ...	557	289	268	18	16	2	328	209	119	211	64	147
60 and over ...	280	153	127	5	5	...	102	91	11	173	57	116
<b>Animist.</b>												
All ages ...	6,041	3,070	2,971	3,136	1,768	1,368	2,484	1,192	1,292	421	110	311
0-5 ...	1,022	503	519	1,022	503	519	...	...	...	...	...	...
5-10 ...	997	481	516	994	481	513	3	...	3	...	...	...
10-15 ...	743	393	350	676	391	285	67	2	65	...	...	...
15-20 ...	433	215	218	244	201	43	187	14	173	2	...	2
20-40 ...	1,671	897	834	196	188	8	1,388	623	765	87	26	61
40-60 ...	791	437	354	4	4	...	633	398	235	154	35	119
60 and over ...	384	204	180	...	...	...	206	155	51	178	49	129



**Mysore City.**

Condition.												
AGE	POPULATION			UNMARRIED			MARRIED			WIDOWED		
	Persons	Males	Females	Persons	Males	Females	Persons	Males	Females	Persons	Males	Females
1	2	3	4	5	6	7	8	9	10	11	12	13
All Religions.												
All ages	83,951	43,783	40,168	38,308	23,500	14,808	35,611	18,153	17,458	10,032	2,130	7,902
0-5	10,077	4,959	5,115	10,077	4,959	5,118	...	...	...	...	...	...
5-10	10,596	5,252	5,344	10,596	5,251	5,347	27	1	26	1	...	1
10-15	9,700	5,272	4,428	8,926	5,249	3,677	1,050	22	1,028	24	1	23
15-20	8,208	4,476	3,732	4,728	4,168	560	3,336	301	3,035	144	7	137
20-40	27,155	14,225	12,930	4,942	3,707	335	20,563	10,069	10,494	2,550	449	2,101
40-60	13,372	7,309	6,163	228	146	82	8,795	6,183	2,612	4,349	880	3,469
60 and over	4,843	2,390	2,453	39	20	19	1,840	1,577	263	2,964	793	2,171
Hindu.												
All ages	66,653	34,728	31,925	29,939	18,460	11,479	28,435	14,485	13,950	8,279	1,783	6,496
0-5	7,992	3,811	4,181	7,992	3,881	4,111	...	...	...	...	...	...
5-10	8,377	4,146	4,231	8,350	4,145	4,205	26	1	25	1	...	1
10-15	7,712	4,196	3,516	6,727	4,183	2,544	963	13	950	22	...	22
15-20	6,631	3,683	2,948	3,733	3,397	336	2,767	279	2,488	133	7	126
20-40	21,673	11,866	10,807	2,938	2,725	212	16,540	8,266	8,274	2,195	374	1,821
40-60	10,539	5,620	4,919	172	112	60	6,775	4,763	2,012	3,592	745	2,847
60 and over	8,727	1,836	1,891	27	16	11	1,364	1,163	201	2,336	657	1,679
Musalman.												
All ages	13,752	7,308	6,444	6,472	3,996	2,476	5,872	3,022	2,850	1,408	290	1,118
0-5	1,681	968	818	1,681	868	818	...	...	...	...	...	...
5-10	1,739	879	860	1,738	879	859	1	...	1	...	...	...
10-15	1,502	834	668	1,435	827	608	65	...	59	2	1	1
15-20	1,230	619	611	760	601	149	471	18	453	9	...	9
20-40	4,380	2,315	2,062	834	793	41	3,276	1,458	1,815	270	67	203
40-60	2,262	1,318	944	30	29	1	1,651	1,184	467	581	105	476
60 and over	956	477	481	4	4	...	408	356	52	546	117	429
Christian.												
All ages	2,796	1,312	1,486	1,586	810	776	966	464	502	246	38	208
0-5	384	200	184	384	200	184	...	...	...	...	...	...
5-10	398	181	217	398	181	217	...	...	...	...	...	...
10-15	378	177	201	369	176	194	9	9	7	...	...	...
15-20	294	113	161	182	110	72	82	8	79	...	...	...
20-40	853	396	457	220	140	80	565	245	317	68	8	60
40-60	391	178	213	25	4	21	249	159	90	117	15	102
60 and over	130	67	63	8	...	8	61	52	9	61	15	40
Jain.												
All ages	693	406	287	282	219	63	314	170	144	97	17	80
0-5	13	10	3	13	10	3	...	...	...	...	...	...
5-10	75	44	31	75	44	31	...	...	...	...	...	...
10-15	98	61	37	86	60	26	12	1	11	...	...	...
15-20	76	57	19	58	56	2	16	1	15	2	...	2
20-40	236	141	95	49	48	1	170	93	77	17	...	17
40-60	189	85	84	1	1	...	111	71	40	57	13	44
60 and over	25	6	18	...	...	...	5	4	1	21	4	17
Animist.												
All ages	9	5	4	7	4	3	2	1	1	...	...	...
0-5	3	1	2	3	1	2	...	...	...	...	...	...
5-10	1	...	1	1	...	1	...	...	...	...	...	...
10-15	3	3	...	3	3	...	...	...	...	...	...	...
15-20	...	...	...	...	...	...	...	...	...	...	...	...
20-40	1	...	1	...	...	...	1	...	1	...	...	...
40-60	1	1	...	...	...	...	1	1	...	...	...	...
60 and over	...	...	...	...	...	...	...	...	...	...	...	...



## Mysore District.

TABLE VII.  
Age, Sex & Civil  
Condition.

AGE	POPULATION			UNMARRIED			MARRIED			WIDOWED		
	Persons	Males	Females	Persons	Males	Females	Persons	Males	Females	Persons	Males	Females
1	2	3	4	5	6	7	8	9	10	11	12	13
<b>All Religions.</b>												
All ages ...	1,319,368	659,143	660,220	601,707	356,898	244,809	556,754	274,550	282,204	160,907	27,700	133,207
0-5 ...	156,797	76,188	80,609	156,708	76,150	80,558	83	35	47	6	2	4
5-10 ...	183,626	91,302	92,324	182,330	91,060	91,270	1,221	132	1,089	75	10	65
10-15 ...	183,423	84,901	98,522	142,728	84,555	58,170	20,181	335	19,846	516	10	506
15-20 ...	107,824	58,679	51,145	61,888	52,705	9,183	44,248	3,823	40,425	1,688	71	1,617
20-40 ...	403,926	198,483	205,443	55,108	50,276	4,832	309,378	142,589	166,789	29,440	5,618	33,822
40-60 ...	218,827	110,538	108,289	2,410	1,729	681	145,668	97,180	48,488	70,749	11,629	59,120
60 and over ...	84,945	41,157	43,788	537	342	195	35,975	30,455	5,520	48,433	10,860	38,073
<b>Hindu.</b>												
All ages ...	1,271,191	633,520	637,671	577,724	342,284	235,440	537,146	264,481	272,665	156,321	26,755	129,566
0-5 ...	150,542	73,076	77,466	150,454	73,019	77,415	82	35	47	6	2	4
5-10 ...	175,553	87,641	87,912	175,399	87,502	87,867	1,212	129	1,083	75	10	65
10-15 ...	157,684	81,635	76,048	137,236	81,304	55,932	19,840	322	19,518	508	10	498
15-20 ...	103,805	51,461	49,344	59,353	50,647	8,706	42,811	3,744	39,067	1,641	70	1,671
20-40 ...	393,070	190,725	198,345	52,500	47,829	4,671	298,182	137,483	160,699	38,388	5,413	32,975
40-60 ...	211,471	106,406	105,065	2,303	1,642	661	140,425	93,511	46,914	68,743	11,253	57,490
60 and over ...	82,033	39,575	42,458	509	321	188	34,594	29,257	5,337	46,960	9,997	36,963
<b>Musalman.</b>												
All ages ...	39,712	21,216	18,496	19,983	12,239	7,744	15,990	8,244	7,746	3,739	733	3,006
0-5 ...	5,193	2,594	2,599	5,192	2,593	2,599	1	1	...	...	...	...
5-10 ...	5,821	2,981	2,840	5,813	2,978	2,835	8	3	...	...	...	...
10-15 ...	4,884	2,719	2,165	4,593	2,728	1,865	284	11	273	7	...	7
15-20 ...	3,328	1,848	1,480	2,089	1,787	302	1,200	60	1,140	39	1	38
20-40 ...	12,071	6,390	5,681	2,199	2,030	119	9,045	4,157	4,888	827	153	674
40-60 ...	5,990	3,323	2,667	78	60	18	4,263	2,961	1,302	1,639	282	1,357
60 and over ...	2,435	1,311	1,094	19	13	6	1,189	1,031	158	1,227	297	930
<b>Christian.</b>												
All ages ...	2,069	1,135	934	1,058	648	410	821	436	385	190	51	139
0-5 ...	272	133	139	272	138	134	...	...	...	...	...	...
5-10 ...	289	138	151	289	138	151	...	...	...	...	...	...
10-15 ...	237	136	101	231	135	95	6	...	6	...	...	...
15-20 ...	164	112	52	122	103	19	41	3	38	1	...	1
20-40 ...	671	343	328	133	119	17	480	209	271	55	15	40
40-60 ...	330	211	119	7	7	...	243	182	61	80	22	58
60 and over ...	103	57	49	1	1	...	51	42	9	54	14	40
<b>Jain.</b>												
All ages ...	2,234	1,122	1,112	1,042	603	439	901	450	451	351	64	287
0-5 ...	277	133	144	277	133	144	...	...	...	...	...	...
5-10 ...	285	130	155	285	131	155	...	...	...	...	...	...
10-15 ...	277	138	139	250	138	112	25	...	26	1	...	1
15-20 ...	219	111	108	123	102	21	91	9	82	5	...	5
20-40 ...	679	338	341	89	87	2	498	239	259	92	12	80
40-60 ...	402	220	202	13	13	...	235	157	78	154	30	124
60 and over ...	155	72	83	5	5	...	51	45	6	90	22	77
<b>Animist.</b>												
All ages ...	4,092	2,142	1,940	1,892	1,112	780	1,896	934	962	304	96	208
0-5 ...	511	245	265	511	245	265	...	...	...	...	...	...
5-10 ...	572	319	253	571	319	252	1	...	1	...	...	...
10-15 ...	440	252	188	415	250	165	25	3	21	...	...	...
15-20 ...	303	147	161	201	140	61	105	7	98	2	...	2
20-40 ...	1,423	681	742	183	160	23	1,167	497	670	73	25	63
40-60 ...	633	397	242	8	6	2	499	349	150	132	42	90
60 and over ...	181	110	74	3	2	1	89	79	10	92	29	63



**TABLE VII.**  
**Age, Sex & Civil**  
**Condition.**

## Chitaldrug District.

AGE	POPULATION			UNMARRIED			MARRIED			WIDOWED		
	Persons	Males	Females	Persons	Males	Females	Persons	Males	Females	Persons	Males	Females
1	2	3	4	5	6	7	8	9	10	11	12	13
<b>All Religions.</b>												
All ages ...	574,179	294,955	279,224	284,898	168,034	116,864	211,935	104,301	107,634	77,346	22,620	54,726
0-5 ...	69,231	33,422	35,809	69,219	33,418	35,801	7	3	4	5	1	4
5-10 ...	86,697	42,850	43,847	86,340	42,785	43,555	302	53	249	55	12	43
10-15 ...	75,017	38,809	36,208	68,798	38,637	30,169	5,922	161	5,761	299	11	288
15-20 ...	46,344	24,027	22,317	26,859	22,721	4,138	18,071	1,257	16,814	1,414	49	1,365
20-40 ...	178,364	92,694	85,670	31,122	28,743	2,379	122,152	57,864	64,788	25,090	6,537	18,553
40-60 ...	84,252	44,219	40,033	2,023	1,384	639	51,709	33,751	17,948	30,520	9,074	21,446
60 and over ...	34,274	18,934	15,340	539	346	193	13,772	11,702	2,070	19,963	6,896	13,077
<b>Hindu.</b>												
All ages ...	529,378	271,578	257,800	261,581	154,463	107,118	194,564	95,673	98,891	73,233	21,442	51,791
0-5 ...	62,812	30,310	32,502	62,800	30,306	32,494	7	3	4	5	1	4
5-10 ...	79,359	39,271	40,088	79,010	39,206	39,810	290	53	237	53	12	41
10-15 ...	69,259	35,689	33,570	63,433	33,526	27,907	5,534	152	5,382	292	11	281
15-20 ...	42,703	22,121	20,582	24,779	20,916	3,863	16,862	1,129	15,433	1,362	46	1,316
20-40 ...	165,010	85,624	79,386	29,103	26,830	2,273	111,985	52,543	59,442	23,922	6,251	17,671
40-60 ...	78,446	41,060	37,386	1,930	1,317	613	47,597	31,090	16,507	28,919	8,653	20,266
60 and over ...	31,789	17,503	14,286	220	832	188	12,589	10,763	1,826	18,680	6,468	12,212
<b>Musalman.</b>												
All ages ...	30,723	16,099	14,624	15,822	9,276	6,546	11,981	5,987	5,994	2,920	836	2,084
0-5 ...	4,314	2,109	2,205	4,314	2,109	2,205	...	...	...	...	...	...
5-10 ...	4,916	2,380	2,536	4,906	2,380	2,526	10	...	10	...	...	...
10-15 ...	3,994	2,160	1,834	3,687	2,162	1,525	305	8	296	4	...	4
15-20 ...	2,596	1,335	1,261	1,466	1,267	199	1,086	86	1,000	44	2	42
20-40 ...	9,225	4,933	4,292	1,376	1,312	64	6,977	3,365	3,612	872	256	616
40-60 ...	3,978	2,149	1,829	59	45	14	2,802	1,833	969	1,117	271	846
60 and over ...	1,700	1,013	687	14	11	3	803	695	106	883	307	576
<b>Christian.</b>												
All ages ...	327	162	165	164	93	71	130	63	67	33	6	27
0-5 ...	43	22	21	43	22	21	...	...	...	...	...	...
5-10 ...	50	27	23	48	27	21	...	...	...	2	...	2
10-15 ...	32	13	19	31	13	18	1	...	1	...	...	...
15-20 ...	29	13	16	17	12	5	10	1	9	2	...	2
20-40 ...	114	55	59	24	19	5	83	35	48	7	1	6
40-60 ...	48	27	21	1	...	1	32	24	8	15	3	12
60 and over ...	11	5	6	...	...	...	4	6	1	7	2	5
<b>Jain.</b>												
All ages ...	1,009	607	402	493	364	129	369	194	175	147	49	98
0-5 ...	61	37	24	61	37	24	...	...	...	...	...	...
5-10 ...	93	43	50	93	43	50	...	...	...	...	...	...
10-15 ...	138	67	71	128	67	61	10	...	10	...	...	...
15-20 ...	110	79	31	80	76	4	30	8	27	...	...	...
20-40 ...	399	241	158	123	113	10	239	116	123	37	12	25
40-60 ...	144	97	47	7	7	...	78	64	14	59	26	33
60 and over ...	64	23	41	1	1	...	12	11	1	51	11	40
<b>Animist.</b>												
All ages ...	12,726	6,498	6,228	6,830	3,832	2,998	4,884	2,380	2,504	1,012	286	726
0-5 ...	2,000	944	1,056	2,000	944	1,056	...	...	...	...	...	...
5-10 ...	2,276	1,127	1,149	2,274	1,127	1,147	2	...	2	...	...	...
10-15 ...	1,593	860	733	1,517	859	658	73	1	72	3	...	3
15-20 ...	906	459	447	517	420	97	383	33	345	6	1	5
20-40 ...	3,608	1,835	1,773	493	466	27	2,863	1,302	1,561	252	67	185
40-60 ...	1,633	883	750	25	14	11	1,199	749	450	409	120	289
60 and over ...	710	390	320	4	2	2	364	290	74	342	98	244



## Western Division.

TABLE VII.

Age, Sex & Civil  
Condition.

AGE	POPULATION			UNMARRIED			MARRIED			WIDOWED		
	Persons	Males	Females	Persons	Males	Females	Persons	Males	Females	Persons	Males	Females
1	2	3	4	5	6	7	8	9	10	11	12	13
<b>All Religions.</b>												
All ages	1,410,058	724,014	686,044	698,436	414,452	283,984	513,644	260,186	253,458	197,978	49,376	148,602
0-5	172,391	83,235	89,156	172,317	83,221	89,096	56	14	42	18	...	18
5-10	191,081	94,252	96,829	190,536	94,152	96,384	456	82	174	89	18	71
10-15	173,652	90,403	83,249	162,873	91,119	72,754	10,390	254	10,166	459	30	429
15-20	119,425	63,118	56,307	76,240	60,106	16,134	40,483	2,838	37,645	2,732	194	2,538
20-40	470,448	246,610	223,838	89,187	81,596	7,591	316,382	149,880	166,502	64,879	15,134	49,745
40-60	215,276	113,368	101,918	6,211	4,584	1,627	122,604	87,104	35,500	86,461	21,670	64,791
60 and over	67,785	33,018	34,767	1,072	674	398	23,373	20,014	3,359	43,340	12,330	31,010
<b>Hindu.</b>												
All ages	1,288,359	658,680	629,679	635,813	376,846	258,967	466,953	235,444	231,509	185,593	46,390	139,203
0-5	156,148	75,376	80,772	156,074	75,362	80,712	56	14	42	18	...	18
5-10	173,837	85,674	88,163	173,288	85,775	87,513	452	82	174	87	17	70
10-15	158,995	82,393	76,602	148,798	82,150	66,648	9,799	218	9,581	438	25	413
15-20	109,101	57,483	51,618	69,482	54,671	14,811	37,024	2,633	34,391	2,595	179	2,416
20-40	430,353	224,298	206,055	81,327	74,201	7,126	287,704	135,910	151,794	61,322	14,187	47,135
40-60	197,794	103,379	94,415	5,828	4,258	1,570	110,980	78,650	32,330	80,988	20,471	60,517
60 and over	62,131	30,077	32,054	1,008	629	379	20,978	17,937	3,041	40,145	11,611	28,534
<b>Musalman.</b>												
All ages	72,956	39,468	33,488	37,330	22,763	14,567	28,202	15,067	13,135	7,424	1,638	5,786
0-5	9,495	4,636	4,859	9,495	4,636	4,859	...	...	...	...	...	...
5-10	10,208	5,063	5,145	10,207	5,063	5,144	1	...	1	...	...	...
10-15	8,844	4,891	3,953	8,504	4,869	3,635	332	21	311	8	1	7
15-20	6,290	3,477	2,813	4,061	3,361	700	2,143	108	2,035	86	8	78
20-40	24,069	13,563	10,506	4,831	4,629	202	17,117	8,404	8,713	2,121	530	1,591
40-60	10,564	6,010	4,554	204	183	21	7,093	5,208	1,885	3,267	619	2,648
60 and over	3,486	1,828	1,658	28	22	6	1,516	1,326	190	1,942	480	1,462
<b>Christian.</b>												
All ages	12,721	7,294	5,427	6,515	3,994	2,521	5,161	3,051	2,110	1,045	249	796
0-5	1,620	797	823	1,620	797	823	...	...	...	...	...	...
5-10	1,392	687	705	1,391	687	704	...	...	...	1	...	1
10-15	1,285	672	613	1,289	665	591	23	7	16	3	...	3
15-20	1,143	661	482	881	646	235	257	14	243	5	1	4
20-40	4,877	2,911	1,966	1,269	1,125	144	3,284	1,748	1,536	324	68	256
40-60	1,996	1,301	695	84	65	19	1,406	1,113	293	506	123	383
60 and over	408	245	173	11	9	2	191	169	22	206	57	149
<b>Jain.</b>												
All ages	6,245	3,471	2,774	2,967	1,969	988	2,237	1,205	1,032	1,051	297	754
0-5	684	331	353	684	332	352	...	...	...	...	...	...
5-10	699	341	358	697	341	356	2	...	2	...	...	...
10-15	701	332	369	613	390	223	84	2	82	4	...	4
15-20	615	372	273	381	341	36	242	27	215	22	...	22
20-40	2,225	1,345	890	524	505	19	1,342	736	606	359	94	265
40-60	986	554	432	50	50	...	476	363	113	460	141	319
60 and over	305	145	160	8	6	2	91	77	14	206	62	144
<b>Animist.</b>												
All ages	29,755	15,091	14,664	15,812	8,876	6,936	11,081	5,413	5,668	2,862	802	2,060
0-5	4,441	2,093	2,348	4,441	2,093	2,348	...	...	...	...	...	...
5-10	4,942	2,486	2,456	4,940	2,486	2,455	1	...	1	1	...	...
10-15	3,826	2,035	1,771	3,698	2,045	1,653	122	6	116	6	4	2
15-20	2,246	1,145	1,101	1,435	1,013	332	787	56	731	24	6	18
20-40	8,918	4,469	4,449	1,234	1,134	100	6,931	3,080	3,851	753	265	498
40-60	3,929	2,110	1,819	47	28	19	2,643	1,766	877	1,239	316	923
60 and over	1,453	733	720	17	8	9	597	505	92	839	230	619



**TABLE VII.**  
**Age, Sex & Civil Condition.** **Hassan District.**

AGE	POPULATION			UNMARRIED			MARRIED			WIDOWED		
	Persons	Males	Females	Persons	Males	Females	Persons	Males	Females	Persons	Males	Females
1	2	3	4	5	6	7	8	9	10	11	12	13
<b>All Religions.</b>												
All ages.	583,960	292,249	291,711	288,764	167,096	121,658	218,366	108,125	110,241	76,840	17,028	59,812
0-5 ...	72,068	34,793	37,275	72,047	34,789	37,258	15	4	11	6	...	6
5-10 ...	79,716	39,128	40,588	79,564	39,066	40,499	117	29	88	35	4	31
10-15 ...	74,130	38,238	35,892	71,103	38,148	32,955	2,940	84	2,866	87	6	81
15-20 ...	47,445	25,025	22,420	32,174	23,928	8,246	14,565	1,030	13,535	706	67	639
20-40 ...	186,594	93,470	93,124	32,128	29,718	2,408	132,582	59,068	73,514	21,886	4,684	17,202
40-60 ...	91,386	46,023	45,363	1,478	1,235	243	56,038	37,688	18,350	33,870	7,100	26,770
60 and over ...	32,621	15,572	17,049	262	153	79	12,109	10,222	1,887	20,250	5,167	15,083
<b>Hindu.</b>												
All ages	552,680	276,683	276,997	272,515	157,496	115,019	206,315	101,838	104,477	73,850	16,349	57,501
0-5 ...	67,903	32,713	35,190	67,882	32,709	35,173	15	4	11	6	...	6
5-10 ...	75,335	36,970	38,365	75,184	36,937	38,247	117	29	88	34	4	30
10-15 ...	70,249	36,133	34,116	67,311	36,048	31,263	2,854	81	2,773	84	4	80
15-20 ...	44,774	23,561	21,213	30,290	22,508	7,782	13,799	966	12,813	685	67	618
20-40 ...	176,666	88,143	88,523	30,230	27,919	2,311	125,285	55,671	69,614	21,151	4,493	16,658
40-60 ...	86,789	43,451	43,338	1,373	1,144	229	52,871	35,481	17,390	32,545	6,826	25,719
60 and over ...	30,964	14,712	16,252	245	171	74	11,374	9,586	1,788	19,345	4,555	14,390
<b>Musalman.</b>												
All ages	18,071	10,311	8,760	9,890	5,993	3,897	7,470	3,967	3,503	1,711	351	1,360
0-5 ...	2,533	1,298	1,235	2,533	1,298	1,235	...	...	...	...	...	...
5-10 ...	2,654	1,317	1,337	2,654	1,317	1,337	...	...	...	...	...	...
10-15 ...	2,362	1,297	1,065	2,312	1,296	1,017	48	1	47	2	1	1
15-20 ...	1,663	961	712	1,165	928	237	492	23	469	6	...	6
20-40 ...	6,034	3,325	2,709	1,164	1,069	65	4,455	2,121	2,334	415	105	310
40-60 ...	2,820	1,587	1,233	53	48	5	2,011	1,415	596	756	124	632
60 and over ...	1,005	536	469	9	8	1	464	407	57	532	121	411
<b>Christian.</b>												
All ages	4,195	2,168	2,027	2,289	1,286	1,003	1,505	797	708	401	83	316
0-5 ...	561	278	283	561	278	283	...	...	...	...	...	...
5-10 ...	545	257	288	544	257	287	...	...	...	1	...	1
10-15 ...	521	262	259	515	260	255	6	2	4	...	...	...
15-20 ...	389	198	196	302	190	112	83	3	80	4	...	4
20-40 ...	1,390	732	658	339	280	59	935	433	502	116	19	97
40-60 ...	627	367	267	26	20	6	408	296	112	193	44	149
60 and over ...	162	86	76	2	1	1	73	63	10	87	22	65
<b>Jain.</b>												
All ages	1,877	997	880	968	559	309	693	363	330	316	75	241
0-5 ...	194	89	105	194	89	105	...	...	...	...	...	...
5-10 ...	233	128	105	233	128	105	...	...	...	...	...	...
10-15 ...	211	122	89	194	122	72	17	...	17	...	...	...
15-20 ...	182	101	81	111	94	17	63	7	56	8	...	8
20-40 ...	621	354	267	120	111	9	416	220	196	85	23	62
40-60 ...	303	150	153	13	13	...	157	104	53	133	33	100
60 and over ...	133	65	68	3	2	1	40	32	8	90	19	71
<b>Antmist.</b>												
All ages	6,128	3,085	3,043	3,199	1,760	1,429	2,378	1,157	1,221	561	168	393
0-5 ...	876	415	461	876	415	461	...	...	...	...	...	...
5-10 ...	948	455	493	948	455	493	...	...	...	...	...	...
10-15 ...	787	424	363	771	423	348	15	...	15	1	1	...
15-20 ...	437	219	218	306	209	96	128	11	117	3	...	8
20-40 ...	1,881	915	966	272	248	24	1,490	623	867	119	44	75
40-60 ...	843	472	371	13	10	3	587	389	198	243	73	170
60 and over ...	356	185	171	3	1	2	158	134	24	195	50	145



## Kadur District.

TABLE VII.  
Age, Sex & Civil  
Condition.

AGE	POPULATION			UNMARRIED			MARRIED			WIDOWED		
	Persons	Males	Females	Persons	Males	Females	Persons	Males	Females	Persons	Males	Females
1	2	3	4	5	6	7	8	9	10	11	12	13
<b>All Religions.</b>												
All ages ...	333,538	174,615	158,923	164,855	98,971	65,884	123,210	63,818	59,392	45,473	11,826	33,647
0-5 ...	41,538	20,005	21,533	41,494	20,000	21,494	33	5	28	11	...	11
5-10 ...	43,802	21,705	22,097	43,615	21,657	21,958	147	37	110	40	11	29
10-15 ...	38,535	20,285	18,250	38,335	20,211	18,124	2,102	62	2,040	88	12	86
15-20 ...	28,699	15,205	13,494	28,502	14,423	14,079	9,577	737	8,840	6,20	45	575
20-40 ...	117,636	63,625	54,011	117,283	61,421	55,862	78,509	38,365	40,143	15,844	3,838	12,006
40-60 ...	49,615	26,965	22,650	49,418	26,717	22,701	28,114	15,564	12,550	20,083	5,284	14,799
60 and over ...	13,713	6,925	6,788	13,518	6,912	6,606	4,728	2,407	2,321	8,777	2,636	6,141
<b>Hindu.</b>												
All ages ...	300,510	156,182	144,328	148,284	88,724	59,560	109,787	56,380	53,407	42,439	11,078	31,361
0-5 ...	37,214	17,923	19,291	37,170	17,918	19,252	33	5	28	11	...	11
5-10 ...	39,578	19,598	19,980	39,394	19,550	19,844	144	37	107	40	11	29
10-15 ...	34,956	18,298	16,658	34,766	18,240	16,526	1,957	47	1,910	83	11	82
15-20 ...	25,957	13,511	12,446	25,766	13,498	12,268	8,730	669	8,061	584	39	545
20-40 ...	106,912	56,744	49,168	106,669	56,493	49,176	70,202	34,164	36,038	15,011	3,597	11,414
40-60 ...	44,625	23,969	20,656	44,428	23,769	20,659	24,642	12,969	11,673	18,698	4,989	13,709
60 and over ...	12,268	6,049	6,219	12,071	6,019	5,952	4,079	2,489	1,590	8,002	2,431	5,571
<b>Musalman.</b>												
All ages ...	17,967	10,109	7,858	17,922	10,083	7,839	7,250	4,068	3,182	1,725	376	1,349
0-5 ...	2,235	1,083	1,152	2,235	1,083	1,152	...	...	...	...	...	...
5-10 ...	2,235	1,081	1,154	2,234	1,081	1,153	1	...	1	...	...	2
10-15 ...	1,998	1,137	861	1,921	1,128	793	75	9	66	2	...	23
15-20 ...	1,529	900	629	1,508	864	644	486	33	453	25	3	342
20-40 ...	6,393	3,840	2,553	6,309	3,755	2,554	4,421	2,264	2,157	463	121	342
40-60 ...	2,729	1,617	1,112	2,705	1,599	1,106	1,878	1,415	463	788	143	645
60 and over ...	848	451	397	843	446	397	391	237	54	447	109	338
<b>Christian.</b>												
All ages ...	5,221	3,210	2,011	5,175	3,183	1,992	2,299	1,436	863	344	101	243
0-5 ...	643	312	331	643	312	331	...	...	...	...	...	...
5-10 ...	481	235	246	481	235	246	...	...	...	...	...	1
10-15 ...	440	241	199	429	239	190	10	2	8	1	...	...
15-20 ...	454	291	163	438	282	156	95	8	87	1	1	78
20-40 ...	2,192	1,412	780	2,161	1,393	768	1,462	816	646	109	31	...
40-60 ...	866	625	240	852	619	233	656	541	115	168	49	119
60 and over ...	145	93	52	143	91	52	76	69	7	65	20	45
<b>Jain.</b>												
All ages ...	1,386	780	606	1,378	775	603	567	305	262	191	54	137
0-5 ...	164	75	89	164	75	89	2	...	2	...	...	...
5-10 ...	142	65	77	142	65	77	...	...	...	...	...	...
10-15 ...	141	79	62	141	78	63	24	1	23	1	...	1
15-20 ...	163	102	61	163	91	72	65	11	54	4	...	47
20-40 ...	495	302	193	495	302	193	319	177	142	68	21	...
40-60 ...	214	124	90	214	124	90	121	95	26	85	21	64
60 and over ...	60	33	27	60	33	27	26	21	5	33	12	21
<b>Animist.</b>												
All ages ...	8,440	4,332	4,107	8,361	4,277	4,084	3,315	1,638	1,677	773	217	556
0-5 ...	1,281	612	669	1,281	612	669	...	...	...	...	...	...
5-10 ...	1,359	736	623	1,359	736	623	...	...	...	...	...	...
10-15 ...	1,000	530	470	963	525	437	36	3	33	1	1	...
15-20 ...	696	391	305	696	391	305	201	16	185	6	2	4
20-40 ...	3,643	1,925	1,717	3,643	1,925	1,717	2,105	945	1,160	133	68	135
40-60 ...	1,179	638	541	1,179	638	541	817	543	274	344	82	262
60 and over ...	391	199	192	391	199	192	156	131	25	229	64	165



TABLE VII.

Age, Sex & Civil  
Condition.

Shimoga District.

AGE	POPULATION			UNMARRIED			MARRIED			WIDOWED		
	Persons	Males	Females	Persons	Males	Females	Persons	Males	Females	Persons	Males	Females
1	2	3	4	5	6	7	8	9	10	11	12	13
<b>All Religions.</b>												
All ages	492,560	257,150	235,410	244,827	148,385	96,442	172,068	88,943	83,825	75,665	20,522	55,143
0-5	58,785	28,487	30,348	58,776	28,432	30,344	8	5	3	1	...	1
5-10	67,563	33,419	34,144	67,357	33,400	33,957	192	16	176	14	3	11
10-15	60,987	31,889	29,107	55,435	31,760	23,676	5,278	108	5,170	274	12	262
15-20	43,281	22,908	20,373	25,864	21,755	3,809	18,311	1,071	15,240	1,406	82	1,324
20-40	166,218	89,515	76,703	33,778	30,457	3,321	105,291	52,446	52,845	27,149	6,612	20,537
40-60	74,275	40,370	33,905	3,315	2,232	1,083	38,452	28,862	9,600	32,508	9,286	23,222
60 and over	21,451	10,621	10,830	602	349	253	6,536	5,745	791	14,313	4,527	9,786
<b>Hindu.</b>												
All ages	435,169	226,815	208,354	215,014	130,626	84,388	150,851	77,226	73,625	69,304	18,963	50,341
0-5	51,031	21,740	25,291	51,022	24,735	26,287	8	5	3	1	...	1
5-10	58,924	29,106	29,818	58,720	29,088	29,632	191	16	175	13	2	11
10-15	53,790	27,962	25,828	48,581	27,662	20,719	4,948	90	4,858	261	10	251
15-20	38,370	20,311	18,059	22,545	19,260	3,289	14,495	978	13,517	1,326	73	1,253
20-40	147,775	79,411	68,364	30,398	27,239	3,159	92,217	46,075	46,142	25,160	6,097	19,063
40-60	66,380	35,969	30,411	3,168	2,113	1,055	33,467	25,300	8,267	29,745	8,556	21,189
60 and over	18,899	9,316	9,583	576	329	247	5,525	4,862	663	12,798	4,125	8,673
<b>Musalman.</b>												
All ages	35,918	19,048	16,870	18,448	11,095	7,353	13,482	7,042	6,440	3,988	911	3,077
0-5	4,727	2,255	2,472	4,727	2,255	2,472	...	...	...	...	...	...
5-10	5,319	2,665	2,654	5,319	2,665	2,654	...	...	...	...	...	...
10-15	4,484	2,457	2,027	4,271	2,446	1,825	209	11	198	4	...	4
15-20	3,098	1,625	1,472	1,878	1,569	309	1,165	52	1,113	55	5	50
20-40	11,642	6,398	5,244	2,158	2,075	83	8,241	4,019	4,222	1,243	304	399
40-60	5,015	2,806	2,209	86	76	10	3,206	2,378	828	1,723	352	1,371
60 and over	1,633	841	792	9	9	...	661	562	79	963	250	713
<b>Christian.</b>												
All ages	8,305	1,916	1,389	1,648	1,035	613	1,357	818	539	300	63	237
0-5	416	207	209	416	207	209	...	...	...	...	...	...
5-10	366	195	171	366	195	171	...	...	...	...	...	...
10-15	324	169	155	315	166	149	7	3	4	2	...	2
15-20	300	177	123	221	174	47	79	3	76	...	...	...
20-40	1,295	797	498	309	260	29	887	499	388	99	18	81
40-60	503	315	188	16	9	7	342	276	66	145	30	115
60 and over	101	56	45	5	4	1	42	37	5	54	15	39
<b>Jain.</b>												
All ages	2,982	1,694	1,288	1,451	989	462	987	537	450	544	168	376
0-5	326	168	158	326	168	158	...	...	...	...	...	...
5-10	317	148	169	317	148	169	...	...	...	...	...	...
10-15	349	191	158	303	190	113	43	1	42	3	...	3
15-20	300	169	131	176	150	16	114	9	105	10	...	10
20-40	1,109	679	430	296	290	6	607	339	268	206	50	156
40-60	469	287	189	29	29	...	198	164	34	242	87	155
60 and over	112	59	53	4	4	...	25	24	1	83	31	52
<b>Animist.</b>												
All ages	15,178	7,674	7,504	8,262	4,639	3,623	5,388	2,618	2,770	1,528	417	1,111
0-5	2,284	1,066	1,218	2,284	1,066	1,218	...	...	...	...	...	...
5-10	2,635	1,305	1,330	2,633	1,304	1,329	1	...	1	1	1	...
10-15	2,039	1,101	938	1,964	1,096	868	71	3	68	4	2	2
15-20	1,213	625	588	740	592	148	458	29	429	15	4	11
20-40	4,394	2,228	2,166	617	573	44	3,336	1,512	1,824	441	143	298
40-60	1,907	1,000	907	16	5	11	1,239	834	405	652	161	491
60 and over	706	349	357	8	3	5	283	240	43	415	106	309



## Civil and Military Station, Bangalore.

TABLE VII.  
Age, Sex & Civil  
Condition.

AGE	POPULATION			UNMARRIED			MARRIED			WIDOWED		
	Persons	Males	Females	Persons	Males	Females	Persons	Males	Females	Persons	Males	Females
1	2	3	4	5	6	7	8	9	10	11	12	13
<b>All Religions.</b>												
All ages ...	118,940	61,576	57,364	59,708	35,086	24,622	47,251	23,904	23,347	11,981	2,586	9,395
0-5 ...	14,781	7,288	7,493	14,773	7,286	7,487	8	2	6	...	...	...
5-10 ...	15,676	7,754	7,922	15,597	7,729	7,868	74	25	49	5	...	5
10-15 ...	13,165	6,828	6,337	12,312	6,758	5,554	831	66	765	22	4	18
15-20 ...	11,222	5,496	5,726	7,037	5,176	1,861	4,016	310	3,706	169	10	159
20-40 ...	39,449	21,192	18,257	9,127	7,664	1,463	27,436	12,987	14,449	2,886	541	2,345
40-60 ...	18,173	9,647	8,526	669	378	291	12,101	8,220	3,881	5,403	1,049	4,354
60 and over ...	6,474	3,371	3,103	193	95	98	2,785	2,294	491	3,496	982	2,514
<b>Hindu.</b>												
All ages ...	66,063	34,115	31,948	31,089	18,462	12,627	27,735	14,086	13,649	7,239	1,567	5,672
0-5 ...	8,357	4,124	4,233	8,351	4,122	4,229	6	2	4	...	...	...
5-10 ...	8,932	4,417	4,515	8,865	4,396	4,469	63	21	42	4	...	4
10-15 ...	7,079	3,663	3,416	6,460	3,621	2,839	606	41	565	13	1	12
15-20 ...	6,007	2,895	3,112	3,323	2,680	643	2,570	207	2,363	114	8	106
20-40 ...	22,039	11,718	10,321	3,829	3,432	397	16,315	7,941	8,374	1,895	345	1,550
40-60 ...	10,264	5,558	4,706	223	180	43	6,810	4,781	2,079	3,231	647	2,584
60 and over ...	3,385	1,740	1,645	38	31	7	1,365	1,143	222	1,982	566	1,416
<b>Musalman.</b>												
All ages ...	25,074	13,471	11,603	12,325	7,422	4,903	10,522	5,527	4,995	2,227	522	1,705
0-5 ...	3,205	1,541	1,664	3,203	1,540	1,663	2	1	1	...	...	...
5-10 ...	3,273	1,660	1,613	3,267	1,637	1,630	5	3	2	1	...	1
10-15 ...	2,762	1,433	1,329	2,614	1,423	1,191	145	9	136	3	1	2
15-20 ...	2,248	1,151	1,097	1,385	1,089	296	841	61	780	22	1	21
20-40 ...	8,086	4,478	3,608	1,762	1,633	129	5,870	2,734	3,136	454	111	343
40-60 ...	3,999	2,334	1,665	72	61	11	2,886	2,055	831	1,041	218	823
60 and over ...	1,501	874	627	22	19	3	773	664	109	706	191	516
<b>Christian.</b>												
All ages ...	26,689	13,235	13,404	15,727	8,795	6,932	8,528	4,028	4,500	2,434	462	1,972
0-5 ...	3,111	1,574	1,537	3,110	1,574	1,536	1	...	1	...	...	...
5-10 ...	3,349	1,607	1,742	3,345	1,606	1,739	4	1	3	...	...	...
10-15 ...	3,185	1,638	1,547	3,125	1,631	1,494	55	5	50	5	2	3
15-20 ...	2,820	1,347	1,473	2,234	1,322	912	554	25	529	32	...	32
20-40 ...	8,898	4,713	4,185	3,416	2,489	927	4,968	2,149	2,819	514	75	439
40-60 ...	3,764	1,664	2,100	366	130	236	2,307	1,367	940	1,091	167	924
60 and over ...	1,562	742	820	131	43	88	639	481	158	792	218	574
<b>Jain.</b>												
All ages ...	635	401	234	297	224	73	281	154	127	57	23	34
0-5 ...	61	30	31	61	30	31	...	...	...	...	...	...
5-10 ...	69	45	24	67	45	22	2	...	2	...	...	...
10-15 ...	90	64	26	67	53	14	22	11	11	1	...	1
15-20 ...	93	65	28	57	53	4	36	12	24	...	...	...
20-40 ...	224	137	87	38	36	2	171	95	76	15	6	9
40-60 ...	79	50	29	5	5	...	45	33	12	29	12	17
60 and over ...	19	10	9	2	2	...	5	3	2	12	5	7



Page

50



**MYSORE CENSUS, 1921.**

**TABLE VIII.—Education by Religion and Age.**

NOTE.—In the case of Mysore State including Civil and Military Station, Bangalore, and Mysore State excluding Civil and Military Station, Bangalore, details are given for the total population and each religion. For divisions and districts, figures are given for the total population and the following religions:—Hindu, Musalman, Christian, Jain and Animist.

2. Literacy in English among Christians by Race.

Race				Persons	Males	Females
<b>Total</b> ...				<b>16,072</b>	<b>9,633</b>	<b>6,439</b>
Anglo-Indian	..	..	..	4,715	1,996	2,719
European	..	..	..	6,139	3,836	2,303
Indian Christian	...	...	...	5,218	3,801	1,417

3. Literacy among Indian Christians by Sect.

Sect				Persons	Males	Females
<b>Total</b> ...				<b>14,614</b>	<b>9,783</b>	<b>4,831</b>
Roman Catholic	...	...	...	9,301	6,822	2,479
Protestant	...	...	...	5,213	2,891	2,322
Syrian	...	...	...	53	49	4
Sect not returned	...	...	...	47	21	26



TABLE VIII.

Education by  
Religion and Age.

52

TABLE  
Education by

Number	District	AGE	POPULATION											
			Total			Literate			Illiterate			English		
			Persons	Males	Females	Persons	Males	Females	Persons	Males	Females	Persons	Males	Females
1	2	3	4	5	6	7	8	9	10	11	12	13	14	
		All Religions.												
1		All ages	5,978,892	3,047,117	2,931,775	443,173	386,150	57,023	5,535,719	2,660,967	2,874,752	62,762	54,383	8,379
2		0-10	1,567,781	767,401	800,381	19,778	14,534	5,244	1,548,003	752,866	795,137	1,415	998	417
3		10-15	718,188	374,677	343,511	60,286	47,958	12,333	657,902	326,724	331,178	7,886	6,710	1,176
4		15-20	487,339	255,167	232,172	54,259	44,344	9,915	433,080	216,823	222,257	10,987	9,599	1,388
5		20 and over	3,205,584	1,649,873	1,555,711	308,850	279,319	29,531	2,896,734	1,370,554	1,526,180	42,474	37,076	5,398
		Hindu.												
1		All ages	5,481,699	2,783,795	2,697,904	364,914	326,905	38,009	5,116,785	2,456,890	2,659,895	42,618	40,875	1,743
2		0-10	1,427,416	697,811	729,605	16,515	12,547	3,968	1,410,901	685,264	725,637	669	581	88
3		10-15	658,700	342,016	316,684	50,977	41,716	9,261	607,723	300,300	307,423	5,736	5,367	369
4		15-20	444,748	232,529	212,219	44,708	37,831	6,877	400,040	194,698	205,342	8,217	7,825	392
5		20 and over	2,950,835	1,511,499	1,439,386	252,714	234,811	17,903	2,698,121	1,276,628	1,421,493	27,996	27,102	894
		Musalman.												
1		All ages	340,461	181,878	158,583	46,379	37,968	8,411	294,082	143,910	150,172	3,463	3,345	118
2		0-10	97,007	46,253	46,754	1,779	1,172	607	95,228	47,081	48,147	31	27	4
3		10-15	40,975	22,793	18,182	5,380	3,813	1,567	35,595	18,980	16,615	342	323	19
4		15-20	28,831	15,525	13,306	5,261	3,884	1,377	23,570	11,641	11,929	578	543	35
5		20 and over	173,648	95,307	78,341	33,959	29,099	4,860	139,689	65,208	73,481	2,512	2,452	60
		Christian.												
1		All ages	71,395	37,035	34,360	25,555	15,656	9,899	45,840	21,379	24,461	16,072	9,633	6,439
2		0-10	18,703	9,230	9,473	1,249	640	609	17,454	8,590	8,864	699	379	320
3		10-15	8,074	4,207	3,867	3,059	1,714	1,345	5,015	2,493	2,522	1,715	944	771
4		15-20	6,857	3,421	3,436	3,376	1,832	1,544	3,481	1,589	1,592	2,075	1,123	952
5		20 and over	37,761	20,177	17,584	17,871	11,470	6,401	19,890	8,707	11,183	11,583	7,187	4,396
		Jain.												
1		All ages	20,732	11,356	9,376	5,450	4,901	549	15,282	6,455	8,827	308	301	7
2		0-10	4,654	2,320	2,334	194	149	45	4,460	2,171	2,289	5	4	1
3		10-15	2,507	1,112	1,094	727	599	128	1,780	814	966	55	53	2
4		15-20	2,038	1,212	826	801	699	102	1,237	513	724	80	80	...
5		20 and over	11,533	6,411	5,122	3,728	3,454	274	7,805	2,957	4,848	168	164	4
		Animist.												
1		All ages	62,831	32,039	30,792	252	245	7	62,579	31,794	30,785	5	5	...
2		0-10	19,571	9,568	10,003	10	10	...	19,561	9,558	10,003	1	1	...
3		10-15	7,746	4,151	3,595	66	65	1	7,680	4,086	3,594	1	1	...
4		15-20	4,666	2,367	2,299	34	34	...	4,632	2,333	2,299	2	2	...
5		20 and over	30,848	15,953	14,895	142	136	6	30,706	15,817	14,889	1	1	...
		Paral.												
1		All ages	217	126	91	148	94	54	69	32	37	119	80	39
2		0-10	45	22	23	9	8	6	36	19	17	5	2	3
3		10-15	31	16	15	20	11	9	11	5	6	20	11	9
4		15-20	20	13	7	14	10	4	6	3	3	12	9	3
5		20 and over	121	75	46	105	70	35	16	5	11	82	58	24
		Sikh.												
1		All ages	134	119	15	53	49	4	81	70	11	11	10	1
2		0-10	7	4	3	...	...	...	7	4	3	...	...	...
3		10-15	4	2	2	3	2	1	1	...	1	2	1	1
4		15-20	18	16	2	8	8	...	10	8	2	...	...	...
5		20 and over	105	97	8	42	39	3	63	58	5	9	9	...
		Brahmo.												
1		All ages	60	34	26	36	21	15	24	13	11	28	19	9
2		0-10	20	11	9	4	1	3	16	10	6	2	1	1
3		10-15	11	6	5	10	6	4	1	...	1	7	4	3
4		15-20	4	3	1	3	3	...	1	...	1	3	3	...
5		20 and over	25	14	11	19	11	8	6	3	3	16	11	5
		Jew.												
1		All ages	36	18	18	23	12	11	13	6	7	19	9	10
2		0-10	9	3	6	...	...	...	9	3	6	...	...	...
3		10-15	2	2	...	...	...	...	2	2	...	...	...	...
4		15-20	1	...	1	1	...	1	...	...	1	...	...	1
5		20 and over	24	13	11	22	12	10	2	1	1	18	9	9
		Buddhist.												
1		All ages	1,319	713	606	355	295	60	964	418	546	111	102	9
2		0-10	349	178	171	18	12	6	331	166	165	3	3	...
3		10-15	138	71	67	44	27	17	94	44	50	8	6	2
4		15-20	154	80	74	51	42	9	103	38	65	17	13	4
5		20 and over	678	384	294	242	214	28	436	170	266	83	80	3
		Others.												
1		All ages	8	4	4	8	4	4	...	...	...	8	4	4
2		0-10	...	...	...	...	...	...	...	...	...	...	...	...
3		10-15	...	...	...	...	...	...	...	...	...	...	...	...
4		15-20	2	1	1	2	1	1	...	...	...	2	1	1
5		20 and over	6	3	3	6	3	3	...	...	...	6	3	3

MYSORE STATE INCLUDING CIVIL AND MILITARY STATION, BANGALORE.



LITERATE IN																			Number
Kannada			Telugu			Tamil			Hindustani			Marathi			Others				
Persons	Males	Females	Persons	Males	Females	Persons	Males	Females	Persons	Males	Females	Persons	Males	Females	Persons	Males	Females		
15	16	17	18	19	20	21	22	23	24	25	26	27	28	29	30	31	32		
347,119	311,438	35,681	26,335	23,823	2,512	33,669	26,640	7,020	36,890	28,878	8,012	4,062	3,317	745	11,764	10,607	1,157		
16,382	12,451	3,931	445	392	113	1,063	652	411	1,490	928	562	82	54	28	179	117	62	2	
50,495	41,453	9,042	1,672	1,346	326	3,186	2,129	1,057	4,353	2,855	1,498	290	189	101	799	663	146	3	
43,333	36,825	6,508	2,289	1,854	435	3,858	2,618	1,240	4,191	2,859	1,392	361	249	112	1,338	1,148	190	4	
236,909	220,709	16,200	21,929	20,291	1,638	25,553	21,241	4,312	26,886	22,236	4,620	3,329	2,825	604	9,448	8,689	759	5	
325,952	293,197	32,755	25,287	22,959	2,328	22,319	18,087	4,232	1,138	1,054	84	3,828	3,159	669	6,616	6,225	391	1	
15,549	11,862	3,687	412	307	105	687	462	225	11	7	4	78	51	27	69	51	18	2	
47,839	39,809	8,030	1,611	1,296	315	2,023	1,428	595	38	30	8	269	181	88	314	273	41	3	
40,723	34,744	5,979	2,100	1,787	413	2,470	1,723	747	87	74	13	339	233	106	642	566	76	4	
221,841	207,282	14,559	21,064	19,569	1,495	17,139	14,474	2,665	1,002	943	59	3,142	2,694	448	5,591	5,335	256	5	
11,979	11,459	520	482	464	18	2,943	2,821	122	35,488	27,654	7,834	108	64	44	2,565	2,122	443	1	
346	306	40	6	5	1	27	14	13	1,470	919	551	2	1	1	61	52	19	2	
1,310	1,234	76	13	12	1	151	135	16	4,194	2,816	1,478	15	4	11	214	134	80	3	
1,302	1,246	57	22	21	1	271	255	16	4,074	2,765	1,309	5	2	3	157	224	73	4	
9,041	8,674	347	441	426	15	2,494	2,417	77	25,650	21,184	4,466	86	57	29	2,043	1,742	261	5	
5,430	3,499	1,931	522	356	166	8,010	5,408	2,602	161	79	82	45	25	20	512	323	189	1	
330	160	160	27	20	7	330	164	166	5	2	3	2	2	...	16	6	10	2	
782	468	314	43	33	10	963	538	425	16	4	12	3	2	1	17	9	8	3	
802	419	383	65	44	21	1,067	599	468	16	7	9	2	...	2	47	32	25	4	
3,526	2,452	1,074	387	259	128	5,650	4,107	1,543	124	66	58	38	21	17	412	276	146	5	
3,513	3,049	464	35	35	...	24	23	1	64	62	2	71	62	9	1,878	1,801	77	1	
157	115	42	...	...	...	...	...	...	1	...	1	...	...	...	37	35	2	2	
492	373	119	5	5	...	...	...	...	3	3	...	3	2	...	123	225	8	3	
469	380	89	1	1	...	...	...	...	9	9	...	15	14	1	315	313	12	4	
2,395	2,181	214	29	29	...	24	23	1	51	50	1	53	46	7	1,123	1,128	55	5	
221	218	3	8	8	...	13	11	2	3	2	1	...	...	...	10	8	2	1	
8	8	...	...	...	...	...	...	...	...	...	...	...	...	...	2	2	...	2	
64	64	...	...	...	...	...	...	...	...	...	...	...	...	...	2	1	1	3	
34	34	...	...	...	...	...	...	...	...	...	...	...	...	...	...	...	...	4	
115	112	3	8	8	...	13	11	2	3	2	1	...	...	...	6	5	1	5	
3	2	1	...	...	...	...	...	...	28	20	8	2	2	...	109	64	45	1	
...	...	...	...	...	...	...	...	...	3	...	3	...	...	...	4	1	3	2	
1	1	...	...	...	...	...	...	...	1	1	...	...	...	...	14	7	7	3	
1	1	...	...	...	...	...	...	...	4	3	1	...	...	...	8	4	4	1	
1	...	1	...	...	...	...	...	...	20	16	4	2	2	...	83	52	31	5	
...	...	...	...	...	...	...	...	...	6	6	...	...	...	...	50	46	4	1	
...	...	...	...	...	...	...	...	...	...	...	...	...	...	...	...	...	...	2	
...	...	...	...	...	...	...	...	...	1	1	...	...	...	...	3	2	1	3	
...	...	...	...	...	...	...	...	...	1	1	...	...	...	...	8	8	...	4	
...	...	...	...	...	...	...	...	...	4	4	...	...	...	...	39	36	3	5	
17	10	7	1	1	...	18	9	9	...	...	...	...	...	...	...	...	...	1	
2	...	2	...	...	...	2	1	1	...	...	...	...	...	...	...	...	...	2	
7	4	3	...	...	...	6	2	4	...	...	...	...	...	...	...	...	...	3	
2	2	...	1	1	...	...	...	...	...	...	...	...	...	...	...	...	...	4	
6	4	2	...	...	...	10	6	4	...	...	...	...	...	...	...	...	...	5	
1	1	...	...	...	...	...	...	...	...	...	...	5	3	2	6	5	1	1	
...	...	...	...	...	...	...	...	...	...	...	...	...	...	...	...	...	...	2	
...	...	...	...	...	...	...	...	...	...	...	...	...	...	...	...	...	...	3	
1	1	...	...	...	...	...	...	...	...	...	...	5	3	2	6	5	1	5	
2	2	...	...	...	...	333	281	52	2	1	1	3	2	1	18	13	5	1	
...	...	...	...	...	...	17	11	6	...	...	...	...	...	...	...	...	...	2	
...	...	...	...	...	...	43	26	17	...	...	...	...	...	...	2	2	...	3	
...	...	...	...	...	...	50	41	9	...	...	...	...	...	...	1	1	...	4	
2	2	...	...	...	...	223	203	20	2	1	1	3	2	1	15	10	5	5	
1	1	...	...	...	...	...	...	...	...	...	...	...	...	...	...	...	...	1	
...	...	...	...	...	...	...	...	...	...	...	...	...	...	...	...	...	...	2	
...	...	...	...	...	...	...	...	...	...	...	...	...	...	...	...	...	...	3	
1	1	...	...	...	...	...	...	...	...	...	...	...	...	...	...	...	...	4	
...	...	...	...	...	...	...	...	...	...	...	...	...	...	...	...	...	...	5	



TABLE VIII.

Education by  
Religion and Age.

54

TABLE  
Education by

Number	District	AGE	POPULATION									English		
			Total			Literate			Illiterate			English		
			Persons	Males	Females	Persons	Males	Females	Persons	Males	Females	Persons	Males	Females
1	2	3	4	5	6	7	8	9	10	11	12	13	14	
		All Religions.												
1		All ages	5,859,952	2,985,541	2,874,411	412,696	364,192	48,504	5,447,256	2,621,349	2,825,907	47,609	43,692	3,917
2		0-10	1,537,324	752,358	784,966	18,870	14,040	4,830	1,518,454	738,318	780,136	958	735	223
3		10-15	705,023	367,849	337,174	57,259	46,116	11,143	647,764	321,733	326,031	6,414	5,791	623
4		15-20	476,117	249,671	226,446	50,380	41,796	8,584	425,737	207,875	217,862	8,932	8,179	753
5		20 and over	3,141,488	1,615,663	1,525,825	286,187	262,240	23,947	2,855,301	1,353,423	1,501,878	31,305	28,967	2,318
		Hindu.												
1		All ages	5,415,636	2,749,680	2,665,956	353,133	317,116	36,017	5,062,503	2,432,564	2,629,939	38,924	37,332	1,592
2		0-10	1,410,127	689,270	720,857	16,247	12,885	3,362	1,393,880	676,885	716,995	636	556	80
3		10-15	651,621	338,353	313,268	49,873	40,944	8,929	601,748	297,409	304,339	5,515	5,176	339
4		15-20	438,741	229,634	209,107	43,281	36,724	6,557	395,460	192,910	202,550	7,689	7,328	361
5		20 and over	2,915,147	1,492,423	1,422,724	243,732	227,063	16,669	2,671,415	1,265,360	1,406,055	25,084	24,272	812
		Musalman.												
1		All ages	315,387	168,407	146,980	40,953	33,644	7,309	274,434	134,763	139,671	2,459	2,381	78
2		0-10	90,529	45,032	45,477	1,675	1,110	565	88,854	43,942	44,912	23	21	2
3		10-15	38,213	21,360	16,853	5,031	3,597	1,434	33,182	17,763	15,419	288	278	10
4		15-20	25,583	14,374	12,209	4,589	3,485	1,104	21,994	10,889	11,105	467	442	25
5		20 and over	160,062	87,621	72,441	29,658	25,462	4,206	130,404	62,169	68,235	1,681	1,640	41
		Christian.												
1		All ages	44,706	23,750	20,956	12,790	8,242	4,548	31,916	15,508	16,408	5,789	3,581	2,208
2		0-10	12,243	6,049	6,194	829	379	450	11,414	5,670	5,744	290	151	139
3		10-15	4,889	2,569	2,320	1,532	899	633	3,357	1,670	1,687	540	273	267
4		15-20	4,037	2,074	1,963	1,583	869	714	2,454	1,205	1,249	682	322	360
5		20 and over	23,537	13,058	10,479	8,846	6,095	2,751	14,691	6,963	7,728	4,277	2,635	1,442
		Jain.												
1		All ages	20,097	10,955	9,142	5,180	4,640	540	14,917	6,315	8,602	293	287	6
2		0-10	4,524	2,245	2,279	189	144	45	4,335	2,101	2,234	5	4	1
3		10-15	2,417	1,349	1,068	707	583	124	1,710	766	944	54	53	1
4		15-20	1,945	1,147	798	746	645	101	1,199	502	697	76	76	...
5		20 and over	11,211	6,214	4,997	3,538	3,268	270	7,673	2,946	4,727	158	154	4
		Animist.												
1		All ages	62,831	32,039	30,792	252	245	7	62,579	31,794	30,785	5	5	...
2		0-10	19,571	9,568	10,003	10	10	...	19,561	9,558	10,003	1	1	...
3		10-15	7,746	4,151	3,595	66	65	1	7,680	4,086	3,594	1	1	...
4		15-20	4,666	2,367	2,299	34	34	...	4,632	2,333	2,299	2	2	...
5		20 and over	30,848	15,953	14,895	142	136	6	30,706	15,817	14,889	1	1	...
		Paral.												
1		All ages	94	56	38	62	43	19	32	13	19	45	30	15
2		0-10	16	9	7	...	...	...	16	9	7	...	...	...
3		10-15	10	3	7	3	1	2	7	2	5	3	1	2
4		15-20	9	5	4	6	4	2	3	1	2	5	3	2
5		20 and over	59	39	20	53	38	15	6	1	5	37	26	11
		Sikh.												
1		All ages	25	15	10	11	8	3	14	7	7	4	3	1
2		0-10	6	3	3	...	...	...	6	3	3	...	...	...
3		10-15	3	1	2	2	1	1	1	...	1	1	...	1
4		15-20	2	2	...	2	2	...	...	...	...	...	...	...
5		20 and over	14	9	5	7	5	2	7	4	3	3	3	...
		Brahmo.												
1		All ages	33	18	15	18	10	8	15	8	7	15	10	5
2		0-10	10	5	5	2	...	2	8	5	3	1	...	1
3		10-15	9	4	5	8	4	4	1	...	1	7	4	3
4		15-20	3	2	1	2	2	...	1	...	1	2	2	...
5		20 and over	11	7	4	6	4	2	5	3	2	5	4	1
		Jew.												
1		All ages	9	5	4	6	4	2	3	1	2	6	4	2
2		0-10	2	1	1	...	...	...	2	1	1	...	...	...
3		10-15	...	...	...	...	...	...	...	...	...	...	...	...
4		15-20	...	...	...	...	...	...	...	...	...	...	...	...
5		20 and over	7	4	3	6	4	2	1	...	1	6	4	2
		Buddhist.												
1		All ages	1,128	614	514	285	238	47	843	376	467	63	57	6
2		0-10	295	155	140	17	11	6	278	144	134	2	2	...
3		10-15	115	59	56	37	22	15	78	37	41	5	5	...
4		15-20	130	66	64	36	31	5	94	35	59	8	4	4
5		20 and over	588	334	254	195	174	21	393	160	233	45	46	2
		Others.												
1		All ages	6	2	4	6	2	4	...	...	...	6	2	4
2		0-10	...	...	...	...	...	...	...	...	...	...	...	...
3		10-15	...	...	...	...	...	...	...	...	...	...	...	...
4		15-20	1	...	1	1	...	1	...	...	...	1	...	1
5		20 and over	5	2	3	5	2	3	...	...	...	5	2	3

MYSORE STATE EXCLUDING CIVIL AND MILITARY STATION, BANGALORE.



LITERATE IN																			Number
Kannada			Telugu			Tamil			Hindustani			Marathi			Others				
Persons	Males	Females	Persons	Males	Females	Persons	Males	Females	Persons	Males	Females	Persons	Males	Females	Persons	Males	Females		
15	16	17	18	19	20	21	22	23	24	25	26	27	28	29	30	31	32		
346,091	310,564	35,527	23,073	21,131	1,942	23,187	18,883	4,304	31,933	24,890	7,043	3,414	2,761	653	10,497	9,535	962		
16,360	12,433	3,927	372	287	85	775	515	260	1,391	868	523	72	49	23	146	98	48	2	
50,372	41,351	9,021	1,401	1,167	234	2,056	1,473	583	4,020	2,652	1,368	246	153	93	710	591	119	3	
43,190	36,714	6,476	1,843	1,514	329	2,476	1,718	758	3,675	2,512	1,163	280	186	94	1,175	1,016	159	4	
236,169	220,066	16,103	19,457	18,163	1,294	17,880	15,177	2,703	22,847	19,858	3,989	2,816	2,373	443	8,466	7,830	636	5	
325,048	292,393	32,655	22,219	20,390	1,829	15,772	12,800	2,972	1,035	958	77	3,194	2,608	586	6,129	5,773	356	1	
15,529	11,846	3,683	356	276	80	519	361	158	10	6	4	68	46	22	58	42	16	2	
47,728	39,216	8,512	1,358	1,126	232	1,371	990	381	34	27	7	227	147	80	285	250	35	3	
40,600	34,643	5,957	1,789	1,471	318	1,695	1,138	557	79	67	12	259	170	89	593	525	68	4	
221,191	206,688	14,503	18,716	17,517	1,199	12,187	10,311	1,876	912	858	54	2,640	2,245	395	5,193	4,956	237	5	
11,979	11,459	520	479	461	18	2,664	2,556	108	30,673	23,776	6,897	108	64	44	2,343	1,948	395	1	
346	306	40	6	5	1	26	13	13	1,375	860	515	2	1	1	43	30	23	2	
1,310	1,234	76	13	12	1	139	125	14	3,974	2,618	1,356	15	4	11	196	125	71	3	
1,302	1,245	57	22	21	1	234	220	14	3,572	2,428	1,144	5	2	3	274	207	67	4	
9,021	8,674	347	438	423	15	2,265	2,198	67	21,752	17,870	3,882	86	57	29	1,830	1,596	234	5	
5,306	3,429	1,877	332	237	95	4,433	3,261	1,172	134	73	61	31	20	11	340	221	119	1	
318	159	160	10	6	4	213	130	83	5	2	3	2	2	...	10	3	7	2	
770	459	311	25	24	1	505	336	169	8	3	5	1	...	1	9	4	5	3	
782	409	373	31	21	10	511	329	182	12	6	6	1	...	1	31	20	11	4	
3,436	2,403	1,033	266	186	80	3,204	2,466	738	109	62	47	27	18	9	290	194	96	5	
3,513	3,049	464	35	35	...	24	23	1	64	62	2	71	62	9	1,608	1,540	68	1	
157	115	42	...	...	...	...	...	...	1	...	1	...	...	...	32	30	2	2	
492	373	119	5	5	...	...	...	...	3	3	...	3	2	1	213	209	4	3	
469	380	89	1	1	...	...	...	...	9	9	...	15	14	1	270	259	11	4	
2,395	2,181	214	29	29	...	24	23	1	51	50	1	53	46	7	1,093	1,042	51	5	
221	218	3	8	8	...	13	11	2	3	2	1	...	...	...	10	8	2	1	
8	8	...	...	...	...	...	...	...	...	...	...	...	...	...	2	2	...	2	
64	64	...	...	...	...	...	...	...	...	...	...	...	...	...	2	1	1	3	
34	34	...	...	...	...	...	...	...	...	...	...	...	...	...	...	...	...	4	
115	112	3	8	8	...	13	11	2	3	2	1	...	...	...	6	5	1	5	
3	2	1	...	...	...	...	...	...	19	14	5	2	2	...	46	29	17	1	
...	...	...	...	...	...	...	...	...	...	...	...	...	...	...	1	1	...	2	
1	1	...	...	...	...	...	...	...	...	...	...	...	...	...	2	...	2	3	
1	1	...	...	...	...	...	...	...	2	1	1	...	...	...	5	3	2	4	
1	...	1	...	...	...	...	...	...	17	13	4	2	2	...	38	25	13	5	
...	...	...	...	...	...	...	...	...	5	5	...	...	...	...	9	6	3	1	
...	...	...	...	...	...	...	...	...	1	1	...	...	...	...	2	1	1	2	
...	...	...	...	...	...	...	...	...	1	1	...	...	...	...	2	2	...	4	
...	...	...	...	...	...	...	...	...	3	3	...	...	...	...	5	3	2	5	
17	10	7	...	...	...	6	1	5	...	...	...	...	...	...	...	...	...	1	
2	...	2	...	...	...	...	...	...	...	...	...	...	...	...	...	...	...	2	
7	4	3	...	...	...	4	...	4	...	...	...	...	...	...	...	...	...	3	
2	2	...	...	...	...	...	...	...	...	...	...	...	...	...	...	...	...	4	
6	4	2	...	...	...	2	1	1	...	...	...	...	...	...	...	...	...	5	
1	1	...	...	...	...	...	...	...	...	...	...	5	3	2	2	2	...	1	
...	...	...	...	...	...	...	...	...	...	...	...	...	...	...	...	...	...	2	
...	...	...	...	...	...	...	...	...	...	...	...	...	...	...	...	...	...	3	
1	1	...	...	...	...	...	...	...	...	...	...	5	3	2	2	2	...	4	
2	2	...	...	...	...	275	231	44	...	...	...	3	2	1	10	8	2	1	
...	...	...	...	...	...	17	11	6	...	...	...	...	...	...	...	...	...	2	
...	...	...	...	...	...	37	22	15	...	...	...	...	...	...	1	1	...	3	
...	...	...	...	...	...	36	31	5	...	...	...	...	...	...	...	...	...	4	
2	2	...	...	...	...	185	167	18	...	...	...	3	2	1	9	7	2	5	
1	1	...	...	...	...	...	...	...	...	...	...	...	...	...	...	...	...	1	
...	...	...	...	...	...	...	...	...	...	...	...	...	...	...	...	...	...	2	
...	...	...	...	...	...	...	...	...	...	...	...	...	...	...	...	...	...	3	
1	1	...	...	...	...	...	...	...	...	...	...	...	...	...	...	...	...	4	
...	...	...	...	...	...	...	...	...	...	...	...	...	...	...	...	...	...	5	



**TABLE VIII.**  
**Education by**  
**Religion and Age.**

**TABLE**  
**Education by**

Number	District	AGE	POPULATION									English		
			Total			Literate			Illiterate					
			Persons	Males	Females	Persons	Males	Females	Persons	Males	Females	Persons	Males	Females
1	2	3	4	5	6	7	8	9	10	11	12	13	14	
EASTERN DIVISION.														
All Religions.														
1	All ages	...	4,449,894	2,261,527	2,188,367	305,067	267,016	38,051	4,144,827	1,994,511	2,150,316	39,699	36,152	3,547
2	0-10	...	1,173,845	574,867	598,978	13,808	10,124	3,684	1,160,037	564,743	595,294	823	619	204
3	10-15	...	531,371	277,446	253,925	41,863	33,401	8,462	489,508	244,045	245,463	5,338	4,769	569
4	15-20	...	356,690	186,533	170,157	37,380	30,664	6,714	319,310	155,867	163,443	7,564	6,862	702
5	20 and over	...	2,387,988	1,222,681	1,165,307	212,016	192,525	19,191	2,175,972	1,029,856	1,146,116	25,974	23,902	2,072
Hindu.														
1	All ages	...	4,127,277	2,091,000	2,036,277	259,610	231,627	27,983	3,867,667	1,859,373	2,008,294	32,369	30,923	1,446
2	0-10	...	1,080,139	528,218	551,921	11,770	8,877	2,893	1,068,369	519,341	549,028	528	458	70
3	10-15	...	492,626	255,960	236,666	36,211	29,468	8,743	456,415	226,492	229,923	4,534	4,228	306
4	15-20	...	329,640	172,151	157,489	31,881	26,319	5,062	297,759	145,392	152,427	6,484	6,145	339
5	20 and over	...	2,294,872	1,134,671	1,090,201	179,748	166,463	13,285	2,045,124	968,208	1,076,916	20,823	20,092	731
Musalman.														
1	All ages	...	242,431	128,939	113,492	31,387	25,485	5,902	211,044	103,454	107,590	2,053	1,984	69
2	0-10	...	70,826	35,353	35,473	1,261	820	441	69,565	34,533	35,032	19	17	2
3	10-15	...	29,369	16,409	12,960	3,847	2,737	1,110	25,522	13,792	11,790	251	241	10
4	15-20	...	20,293	10,897	9,396	3,628	2,651	975	16,667	8,246	8,421	393	373	20
5	20 and over	...	121,943	66,220	55,723	22,653	19,277	3,376	99,290	46,943	52,347	1,390	1,353	37
Christian.														
1	All ages	...	31,985	16,456	15,529	9,837	6,155	3,682	22,148	10,301	11,847	4,903	2,906	1,997
2	0-10	...	9,231	4,565	4,666	617	310	307	8,614	4,255	4,359	267	137	130
3	10-15	...	3,604	1,897	1,707	1,212	714	498	2,392	1,183	1,209	489	242	247
4	15-20	...	2,894	1,413	1,481	1,270	676	594	1,624	737	887	615	279	336
5	20 and over	...	16,256	8,581	7,675	6,738	4,455	2,283	9,518	4,126	5,392	3,532	2,248	1,284
Jain.														
1	All ages	...	13,852	7,484	6,368	3,714	3,313	401	10,138	4,171	5,967	243	237	6
2	0-10	...	3,141	1,572	1,569	133	98	35	3,008	1,474	1,534	5	4	1
3	10-15	...	1,716	957	759	514	425	89	1,202	532	670	48	47	1
4	15-20	...	1,300	775	625	535	460	75	765	315	450	64	64	...
5	20 and over	...	7,695	4,180	3,515	2,532	2,330	202	5,163	1,850	3,313	126	122	...
Animist.														
1	All ages	...	33,076	16,948	16,128	145	139	6	32,931	16,809	16,122	4	4	...
2	0-10	...	10,187	4,989	5,198	7	7	...	10,180	4,982	5,198	1	1	...
3	10-15	...	3,919	2,096	1,823	30	29	1	3,889	2,067	1,822	1	1	...
4	15-20	...	2,420	1,222	1,198	21	21	...	2,399	1,201	1,198	2	2	...
5	20 and over	...	16,550	8,641	7,909	87	82	5	16,463	8,559	7,904	...	...	...
BANGALORE CITY.														
All Religions.														
1	All ages	...	118,556	63,911	54,645	36,114	28,155	7,959	82,442	35,756	46,686	13,167	11,837	1,330
2	0-10	...	28,091	14,014	14,077	2,233	1,413	820	25,858	12,601	13,257	321	251	70
3	10-15	...	12,924	7,148	5,776	4,874	3,335	1,489	8,050	3,763	4,287	1,753	1,522	231
4	15-20	...	11,555	6,379	5,196	5,176	3,759	1,417	6,379	2,600	3,779	2,546	2,263	283
5	20 and over	...	65,986	36,390	29,596	23,831	19,698	4,233	42,155	16,792	25,363	8,547	7,801	746
Hindu.														
1	All ages	...	99,191	53,037	46,154	30,084	23,751	6,333	69,107	29,286	39,821	11,162	10,474	688
2	0-10	...	23,571	11,699	11,872	1,954	1,259	695	21,617	10,440	11,177	243	205	38
3	10-15	...	10,772	5,925	4,847	4,190	2,942	1,248	6,582	2,983	3,599	1,495	1,348	147
4	15-20	...	9,678	5,333	4,345	4,403	3,270	1,133	5,275	2,063	3,212	2,241	2,082	159
5	20 and over	...	55,170	30,080	25,090	19,537	16,280	3,257	35,633	13,800	21,833	7,183	6,839	344
Musalman.														
1	All ages	...	13,112	7,539	5,573	3,249	2,616	633	9,863	4,923	4,940	534	503	31
2	0-10	...	3,037	1,584	1,453	127	78	49	2,910	1,506	1,404	10	8	2
3	10-15	...	1,459	837	622	348	235	113	1,111	602	509	73	68	5
4	15-20	...	1,206	680	526	381	269	112	825	411	414	99	90	9
5	20 and over	...	7,410	4,438	2,972	2,393	2,034	359	5,017	2,404	2,613	352	337	15
Christian.														
1	All ages	...	4,945	2,457	2,488	2,118	1,195	923	2,827	1,262	1,565	1,365	768	597
2	0-10	...	1,259	612	647	132	61	71	1,127	551	576	66	37	29
3	10-15	...	552	285	267	255	136	119	297	149	148	172	97	75
4	15-20	...	491	211	280	272	110	162	219	101	118	185	71	114
5	20 and over	...	2,643	1,349	1,294	1,459	888	571	1,184	461	723	942	563	379
Jain.														
1	All ages	...	242	687	255	578	527	51	364	160	204	75	71	4
2	0-10	...	127	67	60	14	12	2	113	55	58	...	...	...
3	10-15	...	101	81	20	67	62	5	34	19	15	5	4	1
4	15-20	...	154	117	37	105	97	8	49	20	29	17	17	...
5	20 and over	...	560	422	138	392	356	36	168	66	102	53	50	3
Animist.														
1	All ages	...	287	141	146	32	30	2	255	111	144	3	3	...
2	0-10	...	80	43	37	2	2	...	78	41	37	1	1	...
3	10-15	...	27	13	14	5	5	...	22	8	14	1	1	...
4	15-20	...	18	13	5	8	8	...	10	5	5	1	1	...
5	20 and over	...	162	72	90	17	15	2	145	57	88	...	...	...



VIII.  
Religion and Age.

57

TABLE VIII.  
Education by  
Religion and Age.

LITERATE IN																			Number
Kannada			Telugu			Tamil			Hindustani			Marathi			Others				
Persons	Males	Females	Persons	Males	Females	Persons	Males	Females	Persons	Males	Females	Persons	Males	Females	Persons	Male	Females		
15	16	17	18	19	20	21	22	23	24	25	26	27	28	29	30	31	32		
247,468	220,602	26,866	22,063	20,248	1,815	20,804	16,866	3,938	25,293	19,653	5,640	2,683	2,159	524	7,488	6,709	779	1	
11,664	8,751	2,913	352	272	80	727	481	246	1,077	671	406	59	39	20	120	76	44	2	
35,950	29,264	6,686	1,357	1,184	223	1,896	1,366	530	3,150	2,084	1,066	201	118	83	537	450	87	3	
31,197	26,303	4,894	1,771	1,467	304	2,259	1,571	688	2,940	1,999	941	219	144	75	848	721	127	4	
168,657	156,284	12,373	18,583	17,375	1,208	15,922	13,448	2,474	18,126	14,899	3,227	2,204	1,858	346	5,983	5,402	521	5	
233,261	208,411	24,850	21,292	19,582	1,710	14,612	11,873	2,739	769	706	63	2,537	2,069	468	4,411	4,122	289	1	
11,093	8,371	2,722	336	261	75	488	340	148	9	5	4	55	36	19	45	32	13	2	
34,156	27,808	6,348	1,320	1,099	221	1,303	953	350	24	18	6	185	114	71	207	183	24	3	
29,375	24,857	4,518	1,727	1,431	296	1,579	1,077	502	65	56	9	209	139	70	434	378	56	4	
158,637	147,375	11,262	17,909	16,791	1,118	11,242	9,503	1,739	671	627	44	2,088	1,780	308	3,725	3,529	196	5	
8,382	8,029	353	440	422	18	1,911	1,826	85	24,348	18,835	5,513	97	54	43	1,558	1,249	309	1	
219	190	29	6	5	1	21	9	12	1,062	664	398	2	1	1	41	19	22	2	
892	847	45	13	12	1	97	86	11	3,117	2,061	1,056	15	4	11	155	102	53	3	
923	886	37	20	19	1	168	157	12	2,856	1,930	926	5	2	3	187	134	53	4	
6,348	6,106	242	401	386	16	1,624	1,574	50	17,313	14,180	3,133	75	47	28	1,175	994	181	5	
3,179	1,868	1,311	362	215	87	3,972	2,909	1,063	109	52	57	23	13	10	252	148	104	1	
234	106	128	10	6	4	201	121	80	5	2	3	2	2	...	9	2	7	2	
508	305	203	24	23	1	455	305	150	6	2	4	1	...	1	7	2	5	3	
533	261	272	24	17	7	475	306	169	9	4	5	1	...	1	22	13	9	4	
1,904	1,196	708	244	189	75	2,941	2,177	664	89	44	45	19	11	8	214	131	83	5	
2,508	2,166	342	21	21	...	15	15	...	42	40	2	21	19	2	1,201	1,144	57	1	
111	79	32	...	...	...	...	...	...	1	...	1	...	...	...	22	20	2	2	
358	271	87	...	...	...	...	...	...	2	2	...	...	...	...	162	160	2	3	
342	275	67	...	...	...	...	...	...	7	7	...	4	3	1	198	191	7	4	
1,697	1,541	156	21	21	...	15	15	...	32	31	1	17	16	1	819	773	46	5	
116	114	2	8	8	...	13	11	2	2	1	1	...	...	...	9	7	2	1	
5	5	...	...	...	...	...	...	...	...	...	...	...	...	...	2	2	...	2	
28	28	...	...	...	...	...	...	...	...	...	...	...	...	...	2	1	...	3	
21	21	...	...	...	...	...	...	...	...	...	...	...	...	...	...	...	...	4	
62	60	2	8	8	...	13	11	2	2	1	1	...	...	...	5	4	...	5	
26,605	20,746	5,859	3,731	3,131	600	5,034	3,758	1,276	3,065	2,413	652	1,111	892	219	1,961	1,751	210	1	
1,913	1,219	694	70	49	21	156	93	63	123	73	50	29	20	9	34	26	8	2	
3,992	2,774	1,218	271	208	63	430	263	167	318	208	110	93	59	34	162	143	19	3	
4,060	2,985	1,074	435	325	110	585	358	297	350	243	107	103	73	30	297	261	36	4	
16,640	13,767	2,873	2,955	2,549	406	3,863	3,044	819	2,274	1,689	385	886	740	146	1,468	1,321	147	5	
24,898	19,549	5,349	3,625	3,051	574	4,042	3,048	994	179	170	9	1,091	875	216	1,172	1,068	104	1	
1,819	1,173	646	65	46	19	129	78	51	2	1	1	27	18	9	19	13	6	2	
3,764	2,632	1,132	264	202	62	345	220	125	6	6	...	92	59	33	82	73	9	3	
3,794	2,836	958	426	318	108	487	301	186	15	15	...	99	70	29	169	147	22	4	
15,521	12,908	2,613	2,870	2,485	385	3,081	2,449	632	156	148	8	873	728	145	902	835	67	5	
619	580	39	25	21	4	205	186	19	2,791	2,181	610	...	...	...	272	232	40	1	
16	14	2	...	...	...	2	...	2	118	71	47	...	...	...	8	6	2	2	
60	52	8	...	...	...	13	6	7	308	200	108	...	...	...	26	18	8	3	
69	61	5	...	...	...	14	10	4	326	220	106	...	...	...	40	34	6	4	
474	450	24	20	17	3	176	170	6	2,039	1,690	349	...	...	...	198	174	24	5	
872	444	428	72	50	22	768	514	254	57	29	28	6	3	3	99	56	43	1	
68	25	43	5	3	2	23	14	9	2	1	1	2	2	...	...	...	...	2	
140	69	71	7	6	1	68	37	31	2	...	2	1	...	1	1	...	1	3	
158	52	106	4	3	1	83	47	36	2	2	...	1	...	1	8	4	4	4	
506	236	208	56	38	18	594	416	178	51	26	25	2	1	1	90	52	38	5	
170	136	34	8	8	...	5	5	...	16	15	1	13	13	...	399	383	16	1	
6	5	1	...	...	...	...	...	...	1	...	1	...	...	...	7	7	...	2	
16	12	4	...	...	...	...	...	...	1	1	...	...	...	...	52	51	...	3	
29	24	5	...	...	...	...	...	...	4	4	...	3	3	...	76	73	...	4	
119	95	24	8	8	...	5	5	...	10	10	...	10	10	...	264	252	12	5	
28	27	1	1	1	...	4	2	2	1	1	...	...	...	...	...	...	...	1	
2	2	...	...	...	...	...	...	...	...	...	...	...	...	...	...	...	...	2	
5	5	...	...	...	...	...	...	...	...	...	...	...	...	...	...	...	...	3	
8	8	...	...	...	...	...	...	...	...	...	...	...	...	...	...	...	...	4	
13	12	1	1	1	...	4	2	2	1	1	...	...	...	...	...	...	...	5	



TABLE VIII.  
Education by  
Religion and Age.

TABLE  
Education by

Number	District	AGE	POPULATION									English		
			Total			Literate			Illiterate					
			Persons	Males	Females	Persons	Males	Females	Persons	Males	Females	Persons	Males	Females
1	2	3	4	5	6	7	8	9	10	11	12	13	14	
BANGALORE DISTRICT.														
1		All Religions.												
2		All ages	788,379	399,872	388,507	43,141	38,978	4,163	745,238	360,894	384,344	2,869	2,704	165
3		0-10	215,515	106,479	110,036	1,677	1,297	380	213,838	104,182	109,656	42	35	7
4		10-15	91,211	47,758	43,453	5,865	4,829	1,036	85,346	42,929	42,417	326	310	16
5		15-20	61,516	32,115	29,401	5,027	4,282	745	56,489	27,833	28,656	554	530	24
6		20 and over	420,137	214,520	205,617	30,572	28,570	2,002	389,565	185,950	203,615	1,947	1,829	115
Hindu.														
1		All ages	721,145	364,703	356,442	36,874	34,002	2,872	684,271	330,701	353,570	2,367	2,329	38
2		0-10	195,336	95,453	99,883	1,460	1,154	306	193,876	94,299	99,577	29	27	2
3		10-15	82,973	43,173	39,800	5,004	4,211	793	77,969	38,962	39,007	290	281	9
4		15-20	55,920	29,069	26,851	4,294	3,753	536	51,626	25,311	26,315	468	457	11
5		20 and over	386,916	197,008	189,908	26,116	24,879	1,237	360,800	172,129	188,671	1,580	1,564	16
Musalman.														
1		All ages	51,053	26,899	24,154	5,304	4,245	1,059	45,749	22,654	23,095	252	244	8
2		0-10	15,645	7,785	7,860	173	114	59	15,472	7,671	7,801	1	1	...
3		10-15	6,344	3,593	2,751	724	509	215	5,620	3,084	2,536	22	21	1
4		15-20	4,326	2,370	1,956	615	436	179	3,711	1,934	1,777	63	62	1
5		20 and over	24,738	13,151	11,587	3,792	3,185	606	20,946	9,965	10,981	166	160	6
Christian.														
1		All ages	6,340	3,253	3,087	653	440	213	5,687	2,813	2,874	247	128	119
2		0-10	1,894	938	956	32	20	12	1,862	918	944	12	7	5
3		10-15	741	395	346	89	69	20	652	325	326	14	8	6
4		15-20	534	291	243	78	51	27	456	240	216	23	11	12
5		20 and over	3,171	1,629	1,542	454	300	154	2,717	1,329	1,388	198	102	96
Jain.														
1		All ages	2,391	1,180	1,211	279	261	18	2,112	919	1,193	3	3	...
2		0-10	627	310	317	10	7	3	617	303	314	...	...	...
3		10-15	304	150	154	46	38	8	258	112	146	...	...	...
4		15-20	187	95	92	37	34	3	150	61	89	...	...	...
5		20 and over	1,273	625	648	186	182	4	1,087	443	644	3	3	...
Animist.														
1		All ages	7,45	3,837	3,613	31	30	1	7,419	3,807	3,612	...	...	...
2		0-10	2,013	993	1,020	2	2	...	2,011	991	1,020	...	...	...
3		10-15	849	447	402	2	2	...	847	445	402	...	...	...
4		15-20	...	290	259	3	3	...	546	257	259	...	...	...
5		20 and over	4,039	2,107	1,932	24	23	1	4,015	2,084	1,931	...	...	...
KOLAR GOLD FIELDS.														
1		All Religions.												
2		All ages	87,682	47,487	40,195	13,732	11,376	2,356	73,950	36,111	37,839	3,278	2,403	875
3		0-10	23,166	11,859	11,807	649	447	203	22,517	10,912	11,605	168	96	72
4		10-15	8,400	4,386	4,014	1,476	1,134	342	6,924	3,252	3,672	333	212	121
5		15-20	6,916	3,607	3,309	1,518	1,136	382	5,398	2,471	2,927	349	225	124
6		20 and over	49,200	25,135	21,065	10,089	8,659	1,430	39,111	19,476	19,635	2,428	1,870	658
Hindu.														
1		All ages	66,840	35,777	31,063	7,400	6,680	720	59,440	29,097	30,343	903	867	36
2		0-10	17,505	8,540	8,955	321	252	69	17,184	8,288	8,896	15	13	2
3		10-15	6,323	3,279	3,044	841	733	108	5,482	2,546	2,936	126	115	11
4		15-20	5,068	2,641	2,427	784	649	135	4,284	1,992	2,292	108	100	8
5		20 and over	37,944	21,317	16,627	5,454	5,046	408	32,490	16,271	16,219	654	639	16
Musalman.														
1		All ages	7,205	4,491	2,714	1,845	1,566	279	5,360	2,925	2,435	150	148	2
2		0-10	1,682	825	857	61	35	26	1,621	790	831	2	2	...
3		10-15	670	376	294	143	100	43	527	276	251	15	15	...
4		15-20	587	356	231	181	137	44	406	219	187	10	9	1
5		20 and over	4,266	2,334	1,332	1,460	1,294	166	2,806	1,640	1,166	123	122	1
Christian.														
1		All ages	12,087	6,331	5,756	3,961	2,657	1,304	8,126	3,674	4,452	2,156	1,329	827
2		0-10	3,600	1,805	1,795	242	141	101	3,358	1,564	1,694	148	79	69
3		10-15	1,235	628	607	417	241	176	818	387	431	187	77	110
4		15-20	1,086	508	578	480	283	197	606	225	381	222	112	110
5		20 and over	6,166	3,390	2,776	2,822	1,992	830	3,344	1,398	1,946	1,599	1,061	538
Jain.														
1		All ages	439	287	152	246	240	6	193	47	146	6	5	1
2		0-10	94	41	53	10	9	1	84	32	52	1	...	1
3		10-15	57	44	13	38	38	...	19	6	13	...	...	...
4		15-20	45	36	9	37	36	1	8	...	8	...	...	...
5		20 and over	243	166	77	161	157	4	82	9	73	5	5	...
Animist.														
1		All ages	...	...	...	...	...	...	...	...	...	...	...	...
2		0-10	...	...	...	...	...	...	...	...	...	...	...	...
3		10-15	...	...	...	...	...	...	...	...	...	...	...	...
4		15-20	...	...	...	...	...	...	...	...	...	...	...	...
5		20 and over	...	...	...	...	...	...	...	...	...	...	...	...



LITERATE IN																			Number
Kannada			Telugu			Tamil			Hindustani			Marathi			Others				
Persons	Males	Females	Persons	Males	Females	Persons	Males	Females	Persons	Males	Females	Persons	Males	Females	Persons	Males	Females		
15	16	17	18	19	20	21	22	23	24	25	26	27	28	29	30	31	32		
37,277	34,435	2,842	1,783	1,669	114	1,027	847	180	4,920	3,866	1,054	328	258	70	431	355	76	11	
1,485	1,176	309	26	22	4	25	12	13	151	95	56	7	4	3	11	5	6	2	
5,121	4,318	803	96	86	10	70	54	16	675	459	216	28	14	14	20	12	8	3	
4,370	3,847	523	111	95	16	89	59	30	579	399	180	27	16	11	47	32	15	4	
26,301	25,094	1,207	1,550	1,466	84	843	722	121	3,515	2,913	602	266	224	42	353	306	47	5	
35,495	32,797	2,698	1,714	1,608	106	621	517	104	71	67	4	256	213	43	293	275	18	11	
1,417	1,118	299	25	21	4	8	7	1	...	...	...	6	4	2	4	2	2	2	
4,908	4,181	777	85	75	10	25	17	8	3	3	...	17	10	7	8	7	1	3	
4,186	3,678	508	104	88	16	44	26	18	3	2	1	25	15	10	17	16	1	4	
24,984	23,870	1,114	1,500	1,424	76	544	467	77	65	62	3	208	184	24	264	250	14	5	
1,212	1,159	53	15	15	...	210	187	23	4,830	3,791	1,039	59	37	22	110	57	53	1	
45	41	4	...	...	...	8	1	7	149	94	55	1	...	1	3	...	3	2	
134	128	6	...	...	...	7	4	8	670	455	215	11	4	7	10	3	7	3	
117	114	3	2	2	...	13	12	1	574	397	177	2	1	1	21	8	13	4	
916	876	40	13	13	...	182	170	12	3,437	2,845	592	45	32	13	76	46	30	5	
273	201	72	51	43	8	190	137	53	19	8	11	13	8	5	24	19	5	1	
13	10	3	1	1	...	9	4	5	2	1	1	...	...	...	2	1	1	2	
32	20	12	11	11	...	38	33	5	2	1	1	...	...	...	1	1	...	3	
27	18	9	5	5	...	32	21	11	2	...	2	...	...	...	9	8	1	4	
201	153	48	34	26	8	111	79	32	13	6	7	13	8	5	12	9	3	5	
278	260	18	...	...	...	1	1	...	...	...	...	...	...	...	...	...	...	1	
10	7	3	...	...	...	...	...	...	...	...	...	...	...	...	...	...	...	2	
46	38	8	...	...	...	...	...	...	...	...	...	...	...	...	...	...	...	3	
37	34	3	...	...	...	...	...	...	...	...	...	...	...	...	...	...	...	4	
185	181	4	...	...	...	1	1	...	...	...	...	...	...	...	...	...	...	5	
19	18	1	3	3	...	5	5	...	...	...	...	...	...	...	4	4	...	1	
1	1	...	...	...	...	...	...	...	...	...	...	...	...	...	2	2	...	2	
3	3	...	...	...	...	...	...	...	...	...	...	...	...	...	1	1	...	3	
15	14	1	3	3	...	5	5	...	...	...	...	...	...	...	1	1	...	4	
1,276	1,107	169	1,176	1,059	117	7,903	6,856	1,047	1,193	946	247	86	56	30	1,241	1,167	74	1	
80	57	23	22	16	6	367	285	82	56	30	26	1	...	1	19	15	4	2	
196	169	27	87	76	11	911	746	165	102	63	39	7	2	6	63	57	6	3	
126	101	25	111	93	18	940	746	194	117	78	39	4	1	3	94	79	15	4	
874	780	94	956	874	82	5,685	5,079	606	918	775	143	74	53	21	1,065	1,016	49	5	
1,154	1,003	151	1,086	988	98	4,934	4,447	487	30	27	3	61	54	7	645	602	43	1	
76	55	21	21	15	6	226	181	45	...	...	...	1	...	1	4	4	...	2	
187	161	26	86	75	11	585	509	76	...	...	...	3	2	1	16	13	3	3	
114	89	25	104	90	14	563	466	97	2	2	...	2	1	1	38	27	11	4	
777	698	79	875	808	67	3,560	3,291	269	28	25	3	55	51	4	587	558	29	5	
67	67	...	26	26	...	494	482	12	1,159	916	243	22	1	21	271	264	7	1	
3	3	...	1	1	...	3	3	...	56	30	26	...	...	...	1	1	...	2	
5	5	...	...	...	...	36	36	...	102	63	39	4	...	4	5	4	...	3	
59	59	...	25	25	...	57	55	2	115	76	39	2	...	2	18	16	2	4	
52	34	18	63	44	19	2,204	1,698	506	3	2	1	1	...	1	74	56	18	1	
4	2	2	...	...	...	123	91	32	...	...	...	...	...	...	4	1	3	2	
6	5	1	1	1	...	253	179	74	...	...	...	...	...	...	3	1	2	3	
7	7	...	7	3	4	285	194	91	...	...	...	...	...	...	1	...	1	4	
35	20	15	55	40	15	1,543	1,234	309	3	2	1	1	...	1	66	54	12	5	
1	1	...	1	1	...	1	1	...	1	1	...	...	...	...	246	240	6	1	
...	...	...	...	...	...	...	...	...	...	...	...	...	...	...	10	9	1	2	
...	...	...	...	...	...	...	...	...	...	...	...	...	...	...	38	38	...	3	
...	...	...	...	...	...	...	...	...	...	...	...	...	...	...	37	36	1	4	
1	1	...	1	1	...	1	1	...	1	1	...	...	...	...	161	157	4	5	
...	...	...	...	...	...	...	...	...	...	...	...	...	...	...	...	...	...	1	
...	...	...	...	...	...	...	...	...	...	...	...	...	...	...	...	...	...	2	
...	...	...	...	...	...	...	...	...	...	...	...	...	...	...	...	...	...	3	
...	...	...	...	...	...	...	...	...	...	...	...	...	...	...	...	...	...	4	
...	...	...	...	...	...	...	...	...	...	...	...	...	...	...	...	...	...	5	



TABLE VIII.

Education by  
Religion and Age.

60

TABLE  
Education by

Number		District	AGE	POPULATION											
				Total			Literate			Illiterate			English		
				Persons	Males	Females	Persons	Males	Females	Persons	Males	Females	Persons	Males	Females
1	2	3	4	5	6	7	8	9	10	11	12	13	14		
KOLAR DISTRICT.	1 2 3 4 5 1 2														



LITERATE IN																			Number
Kannada			Telugu			Tamil			Hindustani			Marathi			Others				
Persons	Males	Females	Persons	Males	Females	Persons	Males	Females	Persons	Males	Females	Persons	Males	Females	Persons	Males	Females		
15	16	17	18	19	20	21	22	23	24	25	26	27	28	29	30	31	32		
31,880	28,838	3,042	9,353	8,958	395	1,354	1,113	241	4,439	3,369	1,070	128	114	14	875	747	128	1	
1,711	1,337	374	130	109	21	46	21	25	251	154	97	3	1	2	25	11	14	2	
4,992	4,181	811	486	435	51	106	70	36	642	412	230	7	6	1	102	74	28	3	
3,832	3,266	566	668	611	57	129	93	36	501	329	172	4	4	...	81	62	19	4	
21,345	20,054	1,291	8,069	7,803	266	1,073	929	144	3,045	2,474	571	114	103	11	667	600	67	5	
29,471	26,768	2,703	9,078	8,706	372	1,000	826	174	51	49	2	126	112	14	422	406	16	1	
1,574	1,260	314	125	106	19	28	17	11	...	...	...	3	1	2	6	4	2	2	
4,670	3,915	755	479	428	51	69	43	26	3	3	...	7	6	1	16	13	3	3	
3,531	3,041	490	659	602	57	95	67	28	2	2	...	4	4	...	23	22	1	4	
19,696	18,562	1,144	7,815	7,570	245	808	699	109	46	44	2	112	101	11	377	367	10	5	
1,448	1,424	24	217	208	9	204	200	4	4,382	3,317	1,065	1	1	...	358	251	107	1	
46	45	1	4	3	1	...	...	...	251	154	97	...	...	...	19	7	12	2	
172	169	3	5	5	...	13	13	...	639	409	230	...	...	...	66	41	25	3	
154	150	4	5	5	...	17	17	...	499	327	172	...	...	...	40	22	18	4	
1,075	1,060	16	203	195	8	174	170	4	2,983	2,427	566	1	1	...	233	181	52	5	
520	245	275	55	41	14	146	83	63	6	3	3	...	...	...	8	3	5	1	
66	16	51	1	...	1	18	4	14	...	...	...	...	...	...	...	...	...	2	
87	44	43	2	2	...	24	14	10	...	...	...	...	...	...	...	...	...	3	
107	40	67	4	4	...	17	9	8	...	...	...	...	...	...	1	1	...	4	
260	146	114	48	35	13	87	56	31	6	3	3	...	...	...	7	2	5	5	
430	390	40	2	2	...	...	...	...	...	...	...	1	1	...	84	84	...	1	
25	17	8	...	...	...	...	...	...	...	...	...	...	...	...	...	...	...	2	
59	49	10	...	...	...	...	...	...	...	...	...	...	...	...	20	20	...	3	
39	34	5	...	...	...	...	...	...	...	...	...	...	...	...	17	17	...	4	
307	290	17	2	2	...	...	...	...	...	...	...	1	1	...	47	47	...	5	
11	11	...	1	1	...	4	4	...	...	...	...	...	...	...	2	2	...	1	
...	...	...	...	...	...	...	...	...	...	...	...	...	...	...	...	...	...	2	
4	4	...	...	...	...	...	...	...	...	...	...	...	...	...	...	...	...	3	
1	1	...	...	...	...	...	...	...	...	...	...	...	...	...	...	...	...	4	
6	6	...	1	1	...	4	4	...	...	...	...	...	...	...	2	2	...	5	
47,366	43,191	4,175	2,735	2,588	147	593	483	110	3,119	2,381	738	166	149	17	549	510	39	1	
2,033	1,618	415	29	25	4	12	8	4	151	97	54	6	5	1	2	2	...	2	
6,995	5,833	1,162	193	163	30	47	35	12	434	296	138	17	14	3	38	31	5	3	
5,891	5,101	790	168	143	25	48	32	16	363	233	130	12	9	3	74	65	9	4	
32,447	30,639	1,808	2,345	2,257	88	486	408	78	2,171	1,755	416	131	121	10	437	412	25	5	
44,710	40,896	3,814	2,646	2,507	139	381	288	93	66	61	5	162	146	16	354	344	10	1	
1,909	1,528	381	28	24	4	7	4	3	...	...	...	5	4	1	1	1	...	2	
6,626	5,533	1,093	187	158	29	29	20	9	1	...	1	17	14	3	15	15	...	3	
5,530	4,800	730	164	139	25	31	16	15	3	2	1	11	9	2	43	40	3	4	
30,645	29,025	1,610	2,267	2,186	81	314	248	66	62	59	3	129	119	10	295	288	7	5	
1,372	1,336	36	71	67	4	140	138	2	3,047	2,318	729	2	2	...	123	98	25	1	
36	34	2	1	1	...	3	2	1	151	97	54	1	1	...	1	1	...	2	
144	140	4	6	5	1	8	8	...	432	296	136	...	...	...	14	10	4	3	
168	164	4	4	4	...	11	11	...	360	231	129	...	...	...	18	13	5	4	
1,024	998	26	60	57	3	118	117	1	2,104	1,694	410	1	1	...	90	74	16	5	
584	369	215	11	7	4	70	55	15	4	1	3	...	...	...	6	5	1	1	
45	27	18	...	...	...	2	2	...	...	...	...	...	...	...	...	...	...	2	
131	95	36	...	...	...	10	7	3	1	...	1	...	...	...	...	...	...	3	
96	62	34	...	...	...	6	5	1	...	...	...	...	...	...	...	...	...	4	
312	185	127	11	7	4	52	41	11	3	1	2	...	...	...	6	5	1	5	
690	580	110	5	5	...	2	2	...	1	1	...	2	1	1	64	63	1	1	
43	29	14	...	...	...	...	...	...	...	...	...	...	...	...	...	...	...	2	
93	64	29	...	...	...	...	...	...	...	...	...	...	...	...	6	6	...	3	
95	73	22	...	...	...	...	...	...	...	...	...	1	...	1	13	12	1	4	
459	414	45	5	5	...	2	2	...	1	1	...	1	1	...	45	45	...	5	
10	10	...	2	2	...	...	...	...	1	...	1	...	...	...	2	...	2	1	
...	...	...	...	...	...	...	...	...	...	...	...	...	...	...	...	...	...	2	
1	1	...	...	...	...	...	...	...	...	...	...	...	...	...	1	...	1	3	
2	2	...	...	...	...	...	...	...	...	...	...	...	...	...	...	...	...	4	
7	7	...	2	2	...	...	...	...	1	...	1	...	...	...	1	...	1	5	



TABLE VIII.

TABLE

Education by  
Religion and Age.

Education by

Number	District	AGE	POPULATION									English		
			Total			Literate			Illiterate			English		
			Persons	Males	Females	Persons	Males	Females	Persons	Males	Females	Persons	Males	Females
1	2	3	4	5	6	7	8	9	10	11	12	13	14	
		All Religions.												
1		All ages	83,951	43,783	40,168	24,670	18,978	5,692	59,281	24,805	34,476	7,637	6,990	647
2		0-10	20,673	10,211	10,462	1,227	740	487	19,446	9,471	9,975	121	83	38
3		10-15	9,700	5,272	4,428	3,540	2,397	1,143	6,160	2,875	3,285	979	868	111
4		15-20	8,208	4,476	3,732	3,838	2,794	1,044	4,370	1,682	2,688	1,671	1,540	131
5		20 and over	45,370	23,824	21,546	16,065	13,047	3,018	29,305	10,777	18,528	4,866	4,499	367
		Hindu.												
1		All ages	66,653	34,723	31,925	19,827	15,505	4,322	46,826	19,223	27,603	6,635	6,230	405
2		0-10	16,369	8,037	8,342	1,056	663	393	15,313	7,364	7,949	91	75	16
3		10-15	7,712	4,196	3,516	3,024	2,086	938	4,688	2,110	2,578	867	788	79
4		15-20	6,633	3,683	2,950	3,197	2,394	803	3,436	1,289	2,147	1,493	1,402	91
5		20 and over	35,939	18,822	17,117	12,550	10,362	2,188	23,389	8,460	14,929	4,184	3,965	219
		Musalman.												
1		All ages	13,752	7,308	6,444	3,398	2,569	829	10,354	4,739	5,615	455	435	20
2		0-10	3,420	1,742	1,678	98	53	45	3,322	1,689	1,633	3	3	...
3		10-15	1,502	834	668	334	214	120	1,168	620	548	45	44	1
4		15-20	1,230	619	611	445	288	157	785	331	454	95	87	8
5		20 and over	7,600	4,113	3,487	2,521	2,014	507	5,079	2,099	2,980	312	301	11
		Christian.												
1		All ages	2,798	1,312	1,486	1,051	581	470	1,747	731	1,016	464	251	213
2		0-10	782	381	401	64	17	47	718	364	354	26	4	22
3		10-15	378	177	201	132	57	75	246	120	126	47	18	29
4		15-20	264	113	151	137	62	75	127	51	76	60	29	31
5		20 and over	1,374	641	733	718	445	273	656	196	460	331	200	131
		Jain.												
1		All ages	693	406	287	363	303	60	330	103	227	59	58	1
2		0-10	88	54	34	9	7	2	79	47	32	1	1	...
3		10-15	98	61	37	44	36	8	54	25	29	17	17	...
4		15-20	76	57	19	55	47	8	21	10	11	19	19	...
5		20 and over	431	234	197	255	213	42	176	21	155	22	21	...
		Animist.												
1		All ages	9	5	4	4	4	...	5	1	4	...	...	...
2		0-10	4	1	3	...	...	...	4	1	3	...	...	...
3		10-15	3	3	...	3	3	...	...	...	...	...	...	...
4		15-20	...	...	...	...	...	...	...	...	...	...	...	...
5		20 and over	2	1	1	1	1	...	1	...	1	...	...	...
		All Religions.												
1		All ages	1,319,368	659,148	660,220	54,015	48,702	5,313	1,265,353	610,446	654,907	3,413	3,275	138
2		0-10	340,423	167,390	173,033	2,378	1,844	594	338,045	165,546	172,499	41	35	6
3		10-15	163,423	84,901	78,522	7,035	5,841	1,194	156,388	79,060	77,328	344	318	26
4		15-20	107,824	56,679	51,145	6,019	5,113	906	101,805	51,566	50,239	418	385	33
5		20 and over	707,698	350,178	357,520	38,583	35,904	2,679	669,115	314,274	354,841	2,610	2,537	73
		Hindu.												
1		All ages	1,271,191	633,520	637,671	48,342	43,959	4,383	1,222,849	589,561	633,288	3,159	3,054	105
2		0-10	327,198	160,717	166,481	2,170	1,697	473	325,028	159,020	166,008	39	33	6
3		10-15	157,584	81,636	75,948	6,405	5,367	1,038	151,179	76,269	74,910	329	306	23
4		15-20	103,805	54,451	49,344	5,352	4,597	755	98,453	49,864	48,589	396	366	30
5		20 and over	682,604	336,706	345,898	34,415	32,298	2,117	648,189	304,408	343,781	2,395	2,349	46
		Musalman.												
1		All ages	39,712	21,216	18,496	4,629	3,897	732	35,083	17,319	17,764	78	77	1
2		0-10	11,014	5,575	5,439	180	125	55	10,834	5,450	5,384	...	...	...
3		10-15	4,884	2,739	2,145	500	376	124	4,384	2,363	2,021	5	5	...
4		15-20	3,328	1,848	1,480	519	409	110	2,809	1,439	1,370	2	2	...
5		20 and over	20,486	11,054	9,432	3,430	2,987	443	17,056	8,067	8,989	71	70	1
		Christian.												
1		All ages	2,069	1,135	934	503	381	122	1,566	754	812	157	125	32
2		0-10	551	276	285	17	14	3	544	262	282	1	1	...
3		10-15	237	136	101	60	45	15	177	91	86	7	4	...
4		15-20	164	112	52	64	47	17	100	65	35	16	13	...
5		20 and over	1,107	611	493	362	275	87	745	336	409	133	107	26
		Jain.												
1		All ages	2,294	1,122	1,172	539	463	76	1,755	659	1,096	19	19	...
2		0-10	562	263	299	11	8	3	551	255	296	1	1	...
3		10-15	277	138	139	70	53	17	207	85	122	3	3	...
4		15-20	219	111	108	84	60	24	135	51	84	4	4	...
5		20 and over	1,236	610	626	374	342	32	862	268	594	11	11	...
		Animist.												
1		All ages	4,082	2,142	1,940	1	1	...	4,081	2,141	1,940	...	...	...
2		0-10	1,083	554	529	...	...	...	1,083	554	529	...	...	...
3		10-15	440	252	188	...	...	...	440	252	188	...	...	...
4		15-20	308	147	161	...	...	...	308	147	161	...	...	...
5		20 and over	2,251	1,189	1,062	1	1	...	2,250	1,188	1,062	...	...	...



LITERATE IN																			Number
Kannada			Telugu			Tamil			Hindustani			Marathi			Others				
Persons	Males	Females	Persons	Males	Females	Persons	Males	Females	Persons	Males	Females	Persons	Males	Females	Persons	Males	Females		
15	16	17	18	19	20	21	22	23	24	25	26	27	28	29	30	31	32		
19,942	15,649	4,293	960	812	148	2,162	1,578	584	3,231	2,406	825	385	281	104	1,288	1,121	167	1	
1,056	666	390	21	14	7	78	39	39	99	53	46	8	5	3	19	11	8	2	
3,071	2,128	943	60	46	14	182	108	74	310	192	118	27	11	16	89	76	13	3	
3,271	2,469	802	101	69	32	248	142	106	411	251	160	40	21	19	161	139	22	4	
12,544	10,386	2,158	778	683	95	1,654	1,289	365	2,411	1,910	501	310	244	66	1,019	895	124	5	
18,508	14,504	4,004	931	796	135	1,710	1,252	458	144	129	15	381	278	103	820	757	63	1	
1,020	642	378	20	13	7	56	36	20	3	3	...	8	5	3	10	8	2	2	
2,933	2,030	903	58	44	14	140	85	55	5	4	1	27	11	16	47	43	4	3	
3,045	2,300	745	99	69	30	208	119	89	20	15	5	40	21	19	96	84	12	4	
11,510	9,532	1,978	754	670	84	1,306	1,012	294	116	107	9	306	241	65	667	622	45	5	
738	699	39	2	2	...	65	63	2	3,059	2,257	802	1	1	...	208	164	44	1	
8	7	1	...	...	...	...	...	...	95	50	45	...	...	...	4	2	2	2	
46	44	2	...	...	...	2	2	...	303	186	117	...	...	...	17	12	5	3	
105	98	7	...	...	...	3	2	1	387	233	154	...	...	...	33	27	6	4	
579	550	29	2	2	...	60	59	1	2,274	1,788	486	1	1	...	154	123	31	5	
530	316	214	27	14	13	384	260	124	11	3	8	2	1	1	31	5	26	1	
21	11	10	1	1	...	22	3	19	1	...	1	...	...	...	3	...	3	2	
65	35	30	2	2	...	40	21	19	1	1	...	...	...	...	2	...	2	3	
87	44	43	2	...	2	37	21	16	1	...	1	...	...	...	2	...	2	4	
857	236	131	22	11	11	285	215	70	8	2	6	2	1	1	24	5	19	5	
160	124	36	...	...	...	2	2	...	16	16	...	...	...	...	209	184	25	1	
7	6	1	...	...	...	...	...	...	...	...	...	...	...	...	2	1	1	2	
23	15	8	...	...	...	...	...	...	1	1	...	...	...	...	21	21	...	3	
33	26	7	...	...	...	...	...	...	3	3	...	...	...	...	27	26	1	4	
97	77	20	...	...	...	2	2	...	12	12	...	...	...	...	159	136	23	5	
4	4	...	...	...	...	...	...	...	...	...	...	...	...	...	...	...	...	1	
...	...	...	...	...	...	...	...	...	...	...	...	...	...	...	...	...	...	2	
3	3	...	...	...	...	...	...	...	...	...	...	...	...	...	...	...	...	3	
...	...	...	...	...	...	...	...	...	...	...	...	...	...	...	...	...	...	4	
1	1	...	...	...	...	...	...	...	...	...	...	...	...	...	...	...	...	5	
48,478	44,288	4,190	1,078	868	210	2,329	1,915	414	3,582	2,912	670	245	208	37	709	654	55	1	
2,177	1,710	467	33	17	16	33	18	15	156	111	45	5	4	1	4	1	3	2	
6,509	5,484	1,025	74	46	28	127	78	49	407	290	117	10	8	2	34	29	5	3	
5,440	4,701	739	75	44	31	188	119	69	408	304	104	16	10	6	53	44	9	4	
34,352	32,893	1,959	896	761	135	1,981	1,700	281	2,611	2,207	404	214	186	28	618	580	38	5	
46,517	42,557	3,960	1,034	829	205	1,650	1,287	363	178	157	21	238	201	37	555	524	31	1	
2,129	1,676	453	31	16	15	27	14	13	4	1	3	5	4	1	1	...	1	2	
6,282	5,296	986	71	43	28	94	50	44	4	1	3	10	8	2	20	16	4	3	
5,198	4,502	696	72	41	31	128	69	59	16	14	2	15	9	6	41	35	6	4	
32,908	31,083	1,825	860	729	131	1,401	1,154	247	154	141	13	208	180	28	493	473	20	5	
1,133	1,049	84	26	26	...	536	517	19	3,395	2,749	646	6	6	...	137	117	20	1	
25	15	10	...	...	...	3	2	1	152	110	42	...	...	...	3	1	2	2	
111	99	12	2	2	...	17	15	1	403	289	114	...	...	...	13	12	1	3	
116	106	10	2	2	...	50	46	4	388	288	100	1	1	...	10	8	2	4	
881	829	52	22	22	...	466	453	13	2,452	2,062	390	5	5	...	111	96	15	5	
294	224	70	15	10	5	140	108	32	8	5	3	...	...	...	8	4	4	1	
12	11	1	2	1	1	3	2	1	...	...	...	...	...	...	...	...	...	2	
46	36	10	1	1	...	16	12	4	...	...	...	...	...	...	...	...	...	3	
43	34	9	1	1	...	10	4	6	4	2	2	...	...	...	1	...	1	4	
193	143	50	11	7	4	111	90	21	4	3	1	...	...	...	7	4	3	5	
533	457	76	3	3	...	3	2	...	...	...	...	1	1	...	8	8	...	1	
11	8	3	...	...	...	...	...	...	...	...	...	...	...	...	...	...	...	2	
70	53	17	...	...	...	...	...	...	...	...	...	...	...	...	1	1	...	3	
83	59	24	...	...	...	...	...	...	...	...	...	...	...	...	1	1	...	4	
369	337	32	3	3	...	3	3	...	...	...	...	1	1	...	6	6	...	5	
1	1	...	...	...	...	...	...	...	...	...	...	...	...	...	1	1	...	1	
...	...	...	...	...	...	...	...	...	...	...	...	...	...	...	...	...	...	2	
...	...	...	...	...	...	...	...	...	...	...	...	...	...	...	...	...	...	3	
...	...	...	...	...	...	...	...	...	...	...	...	...	...	...	...	...	...	4	
1	1	...	...	...	...	...	...	...	...	...	...	...	...	...	1	1	...	5	



TABLE VIII.

Education by  
Religion and Age.

64

TABLE

Education by

Number	District	AGE	POPULATION									English		
			Total			Literate			Illiterate			English		
			Persons	Males	Females	Persons	Males	Females	Persons	Males	Females	Persons	Males	Females
1	2		3	4	5	6	7	8	9	10	11	12	13	14
		All Religions.												
1		All ages	574,179	294,955	279,224	37,207	34,420	2,787	536,972	260,535	276,437	1,879	1832	47
2		0-10	155,928	76,272	79,656	1,314	1,037	277	154,614	75,235	79,379	17	16	1
3		10-15	75,017	38,909	36,208	5,396	4,587	809	69,621	34,222	35,399	271	264	7
4		15-20	46,344	24,027	22,317	4,493	4,053	440	41,851	19,974	21,877	365	359	6
5		20 and over	296,890	155,847	141,043	26,004	24,743	1,261	270,886	131,104	139,782	1,226	1,193	33
		Hindu.												
1		All ages	529,378	271,578	257,800	33,461	31,192	2,269	495,917	240,386	255,531	1,694	1,663	31
2		0-10	142,171	69,581	72,590	1,168	934	234	141,003	68,647	72,356	17	16	1
3		10-15	69,259	35,689	33,570	4,852	4,165	687	64,407	31,524	32,883	248	243	5
4		15-20	42,703	22,121	20,582	4,069	3,686	383	38,634	18,435	20,199	324	329	5
5		20 and over	275,245	144,187	131,058	23,372	22,407	965	251,873	121,780	130,093	1,095	1,075	20
		Musalman.												
1		All ages	30,723	16,099	14,624	3,125	2,684	441	27,598	13,415	14,183	118	117	1
2		0-10	9,230	4,489	4,741	126	85	41	9,104	4,404	4,700	...	...	...
3		10-15	3,994	2,160	1,834	449	343	106	3,545	1,817	1,728	17	16	1
4		15-20	2,596	1,355	1,241	351	300	51	2,245	1,055	1,190	22	22	...
5		20 and over	14,903	8,095	6,808	2,199	1,956	243	12,704	6,139	6,565	79	79	...
		Christian.												
1		All ages	327	162	165	123	86	37	204	76	128	40	27	13
2		0-10	93	49	44	5	5	...	88	44	44	...	...	...
3		10-15	32	13	19	7	3	4	25	10	15	1	...	1
4		15-20	29	13	16	13	9	4	16	4	12	2	1	1
5		20 and over	173	87	86	98	69	29	75	18	57	37	26	11
		Jain.												
1		All ages	1,009	607	402	442	404	38	567	203	364	16	16	...
2		0-10	154	80	74	11	9	2	143	71	72	...	...	...
3		10-15	138	87	51	74	62	12	64	25	39	5	5	...
4		15-20	110	79	31	53	51	2	57	28	29	7	7	...
5		20 and over	607	361	246	304	282	22	303	79	224	4	4	...
		Animist.												
1		All ages	12,726	6,498	6,228	44	44	...	12,682	6,454	6,228	...	...	...
2		0-10	4,276	2,071	2,205	3	3	...	4,273	2,068	2,205	...	...	...
3		10-15	1,593	860	733	14	14	...	1,579	846	733	...	...	...
4		15-20	906	459	447	7	7	...	899	452	447	...	...	...
5		20 and over	5,951	3,108	2,843	20	20	...	5,931	3,088	2,843	...	...	...
		All Religions.												
1		All ages	1,410,058	724,014	686,044	107,629	97,176	10,453	1,302,429	626,838	675,591	7,910	7,540	370
2		0-10	363,472	177,487	185,985	5,062	3,916	1,146	358,410	173,571	184,839	135	116	19
3		10-15	173,652	90,403	83,249	15,396	12,715	2,681	158,256	77,688	80,568	1,076	1,022	54
4		15-20	119,425	63,138	56,287	13,000	11,130	1,870	106,425	52,008	54,417	1,368	1,317	51
5		20 and over	753,509	392,986	360,523	74,171	69,415	4,756	679,338	323,571	355,767	5,331	5,055	246
		Hindu.												
1		All ages	1,288,359	658,680	629,679	93,523	85,489	8,034	1,194,836	573,191	621,645	6,555	6,409	146
2		0-10	329,985	161,050	168,935	4,477	3,508	969	325,508	157,542	167,966	108	98	10
3		10-15	158,995	82,393	76,602	13,662	11,476	2,186	145,333	70,917	74,416	981	943	33
4		15-20	109,101	57,483	51,618	11,400	9,905	1,495	97,701	47,578	50,123	1,205	1,183	22
5		20 and over	690,278	357,754	332,524	63,984	60,600	3,884	626,294	297,154	329,140	4,261	4,180	81
		Musalman.												
1		All ages	72,956	39,468	33,488	9,666	8,159	1,507	63,290	31,309	31,981	406	397	9
2		0-10	19,703	9,699	10,004	414	290	124	19,289	9,409	9,880	4	4	...
3		10-15	8,844	4,891	3,953	1,184	860	324	7,660	4,031	3,629	37	37	...
4		15-20	6,290	3,477	2,813	1,063	834	229	5,227	2,643	2,584	74	69	5
5		20 and over	38,119	21,401	16,718	7,065	6,175	830	31,114	15,226	15,888	291	287	4
		Christian.												
1		All ages	12,721	7,294	5,427	2,853	2,087	766	9,868	5,207	4,661	886	675	211
2		0-10	3,012	1,484	1,528	112	69	43	2,900	1,415	1,485	23	14	9
3		10-15	1,285	672	613	320	185	135	965	487	478	51	31	20
4		15-20	1,143	661	482	313	193	120	830	468	362	77	63	24
5		20 and over	7,281	4,477	2,804	2,108	1,640	468	5,173	2,837	2,336	735	577	158
		Jain.												
1		All ages	6,245	3,471	2,774	1,466	1,327	139	4,779	2,144	2,635	50	50	...
2		0-10	1,383	673	710	56	46	10	1,327	627	700	...	...	...
3		10-15	701	392	309	193	158	35	508	234	274	6	6	...
4		15-20	645	372	273	211	185	26	434	187	247	12	12	...
5		20 and over	3,516	2,034	1,482	1,006	938	68	2,510	1,096	1,414	32	32	...
		Animist.												
1		All ages	29,755	15,091	14,664	107	106	1	29,648	14,985	14,663	1	1	...
2		0-10	9,383	4,579	4,804	3	3	...	9,380	4,576	4,804	...	...	...
3		10-15	3,826	2,055	1,771	36	36	...	3,790	2,019	1,771	...	...	...
4		15-20	2,246	1,145	1,101	13	13	...	2,233	1,132	1,101	...	...	...
5		20 and over	14,300	7,312	6,988	55	54	1	14,245	7,258	6,987	1	1	...



LITERATE IN																			Number
Kannada			Telugu			Tamil			Hindustani			Marathi			Others				
Persons	Males	Females	Persons	Males	Females	Persons	Males	Females	Persons	Males	Females	Persons	Males	Females	Persons	Males	Females		
15	16	17	18	19	20	21	22	23	24	25	26	27	28	29	30	31	32		
34,644	32,318	2,296	1,247	1,163	84	402	316	86	1,744	1,360	384	234	201	33	434	404	30	1	
1,209	968	241	21	20	1	10	5	5	90	58	32	...	...	...	6	5	1	2	
5,074	4,377	697	90	74	16	23	12	11	262	164	98	12	4	8	31	28	3	3	
4,207	3,832	375	102	87	15	32	22	10	211	162	49	13	10	3	41	39	2	4	
24,154	23,171	983	1,034	982	52	337	277	60	1,181	976	205	209	187	22	356	332	24	5	
32,508	30,337	2,171	1,178	1,097	81	274	208	66	50	46	4	222	190	32	150	146	4	1	
1,149	919	230	21	20	1	7	3	4	...	...	...	...	...	...	...	...	...	2	
4,786	4,110	676	90	74	16	16	9	7	2	1	1	12	4	8	3	3	...	3	
3,977	3,611	366	99	84	15	23	13	10	4	4	...	13	10	3	7	7	...	4	
22,596	21,697	899	968	919	49	228	183	45	44	41	3	197	176	21	140	136	4	5	
1,793	1,715	78	58	57	1	57	53	4	1,685	1,306	379	6	6	...	79	66	13	1	
43	34	9	...	...	...	2	1	1	90	58	32	...	...	...	2	1	1	2	
222	212	10	...	...	...	1	1	...	260	163	97	...	...	...	4	2	2	3	
189	186	4	2	2	...	4	4	...	207	158	49	...	...	...	7	6	1	4	
1,339	1,284	55	56	55	1	50	47	3	1,128	927	201	6	6	...	66	57	9	5	
54	35	19	8	6	2	70	54	16	1	1	...	1	1	...	2	...	2	1	
5	5	...	...	...	...	1	1	...	...	...	...	...	...	...	...	...	...	2	
1	1	...	...	...	...	6	2	4	...	...	...	...	...	...	...	...	...	3	
8	4	4	1	1	...	5	5	...	...	...	...	...	...	...	...	...	...	4	
40	25	15	7	5	2	58	46	12	1	1	...	1	1	...	2	...	2	6	
246	218	28	2	2	...	1	1	...	8	7	1	4	3	1	191	182	9	1	
9	7	2	...	...	...	...	...	...	...	...	...	...	...	...	3	3	...	2	
51	40	11	...	...	...	...	...	...	...	...	...	...	...	...	24	23	1	3	
26	25	1	...	...	...	...	...	...	...	...	...	...	...	...	27	26	1	4	
160	146	14	2	2	...	1	1	...	8	7	1	4	3	1	137	130	7	5	
43	43	...	1	1	...	...	...	...	...	...	...	...	...	...	...	...	...	1	
3	3	...	...	...	...	...	...	...	...	...	...	...	...	...	...	...	...	2	
14	14	...	...	...	...	...	...	...	...	...	...	...	...	...	...	...	...	3	
7	7	...	...	...	...	...	...	...	...	...	...	...	...	...	...	...	...	4	
19	19	...	1	1	...	...	...	...	...	...	...	...	...	...	...	...	...	5	
98,623	89,962	8,661	1,010	883	127	2,383	2,017	366	6,640	5,237	1,403	731	602	129	3,009	2,826	183	1	
4,696	3,682	1,014	20	15	5	48	34	14	314	197	117	13	10	3	26	22	4	2	
14,422	12,087	2,335	44	33	11	160	107	53	870	568	302	45	35	10	173	141	32	3	
11,993	10,411	1,582	72	47	25	217	147	70	735	513	222	61	42	19	327	295	32	4	
67,512	63,782	3,730	874	788	86	1,958	1,729	229	4,721	3,959	762	612	515	97	2,483	2,368	115	5	
91,787	83,982	7,805	927	808	119	1,160	927	233	266	252	14	657	539	118	1,718	1,651	67	1	
4,436	3,475	961	20	15	5	31	21	10	1	1	...	13	10	3	13	10	3	2	
13,572	11,408	2,164	38	27	11	68	37	31	10	9	1	42	33	9	78	67	11	3	
11,225	9,786	1,439	62	40	22	116	61	55	14	11	3	50	31	19	159	147	12	4	
62,554	59,313	3,241	807	726	81	945	808	137	241	231	10	552	465	87	1,468	1,427	41	5	
3,597	3,430	167	39	39	...	753	730	23	6,325	4,941	1,384	11	10	1	785	699	86	1	
127	116	11	...	...	...	5	4	1	313	196	117	...	...	...	2	1	1	2	
418	387	31	...	...	...	42	39	3	857	557	300	...	...	...	41	23	18	3	
379	359	20	2	2	...	65	63	2	716	498	218	...	...	...	87	73	14	4	
2,673	2,568	105	37	37	...	641	624	17	4,439	3,690	749	11	10	1	655	602	53	5	
2,127	1,561	566	30	22	8	461	352	109	25	21	4	8	7	1	88	73	15	1	
84	52	32	...	...	...	12	9	3	...	...	...	...	...	...	1	1	...	2	
262	154	108	1	1	...	50	31	19	2	1	1	...	...	...	2	2	...	3	
249	148	101	7	4	3	36	23	13	3	2	1	...	...	...	9	7	2	4	
1,532	1,207	325	22	17	5	363	289	74	20	18	2	8	7	1	76	63	13	5	
1,005	883	122	14	14	...	9	8	1	22	22	...	50	43	7	407	396	11	1	
45	36	10	...	...	...	...	...	...	...	...	...	...	...	...	10	10	...	2	
134	102	32	5	5	...	...	...	...	1	1	...	3	2	1	51	49	2	3	
127	105	22	1	1	...	...	...	...	2	2	...	11	11	...	72	68	4	4	
698	640	58	8	8	...	9	8	1	19	19	...	36	30	6	274	269	5	5	
105	104	1	...	...	...	...	...	...	1	1	...	...	...	...	1	1	...	1	
3	3	...	...	...	...	...	...	...	...	...	...	...	...	...	...	...	...	2	
36	36	...	...	...	...	...	...	...	...	...	...	...	...	...	...	...	...	3	
13	13	...	...	...	...	...	...	...	...	...	...	...	...	...	...	...	...	4	
53	52	1	...	...	...	...	...	...	1	1	...	...	...	...	1	1	...	5	



**TABLE VIII.**  
Education by  
Religion and Age.

**TABLE**  
Education by

Number	District	AGE	POPULATION											
			Total			Literate			Illiterate			English		
			Persons	Males	Females	Persons	Males	Females	Persons	Males	Females	Persons	Males	Females
1	2	3	4	5	6	7	8	9	10	11	12	13	14	
		All Religions.												
1		All ages	583,960	292,249	291,711	39,320	35,607	3,713	544,640	256,642	287,998	2,763	2,636	127
2		0-10	151,784	73,921	77,863	1,843	1,433	410	149,941	72,488	77,453	49	39	10
3		10-15	74,130	38,238	35,892	5,737	4,765	972	68,393	33,473	34,920	381	368	23
4		15-20	47,445	25,025	22,420	4,687	3,999	688	42,758	21,026	21,732	483	469	14
5		20 and over	310,601	155,065	155,536	27,053	25,410	1,643	283,548	129,655	153,893	1,850	1,770	80
		Hindu.												
1		All ages	552,680	275,683	276,997	34,739	31,938	2,801	517,941	243,745	274,196	2,337	2,289	48
2		0-10	143,238	69,683	73,555	1,637	1,292	345	141,601	68,391	73,210	37	33	4
3		10-15	70,349	36,133	34,116	5,130	4,359	771	65,119	31,774	33,345	349	332	17
4		15-20	44,774	23,561	21,213	4,148	3,602	546	40,626	19,959	20,667	432	426	6
5		20 and over	294,419	146,306	148,113	23,824	22,685	1,139	270,595	123,621	146,974	1,519	1,498	21
		Musalman.												
1		All ages	19,071	10,311	8,760	2,934	2,406	528	16,137	7,905	8,232	133	129	4
2		0-10	5,187	2,615	2,572	127	83	44	5,060	2,532	2,528	...	...	...
3		10-15	2,362	1,297	1,065	367	254	113	1,995	1,043	952	13	13	...
4		15-20	1,663	951	712	331	254	77	1,332	697	635	22	20	2
5		20 and over	9,859	5,448	4,411	2,109	1,815	294	7,750	3,633	4,117	98	96	2
		Christian.												
1		All ages	4,195	2,168	2,027	871	569	302	3,324	1,599	1,725	248	175	73
2		0-10	1,106	535	571	48	31	17	1,058	504	554	12	6	6
3		10-15	521	262	259	124	69	55	397	203	194	14	8	6
4		15-20	389	193	196	102	65	47	287	138	149	20	14	6
5		20 and over	2,179	1,178	1,001	597	424	173	1,582	754	828	202	147	55
		Jain.												
1		All ages	1,877	997	880	736	657	79	1,141	340	801	39	39	...
2		0-10	427	217	210	29	25	4	398	192	206	...	...	...
3		10-15	211	122	89	110	87	23	101	35	66	5	5	...
4		15-20	182	101	81	104	86	18	78	15	63	9	9	...
5		20 and over	1,057	557	500	493	459	34	564	98	466	25	25	...
		Animist.												
1		All ages	6,128	3,085	3,043	34	33	1	6,094	3,052	3,042	...	...	...
2		0-10	1,824	870	954	2	2	...	1,822	868	954	...	...	...
3		10-15	787	424	363	6	6	...	781	418	363	...	...	...
4		15-20	437	219	218	2	2	...	435	217	218	...	...	...
5		20 and over	3,080	1,572	1,508	24	23	1	3,056	1,549	1,507	...	...	...
		All Religions.												
1		All ages	333,538	174,615	158,923	27,873	24,980	2,893	305,665	149,635	156,030	2,289	2,166	123
2		0-10	85,340	41,710	43,630	1,384	1,091	293	83,956	40,619	43,337	35	31	4
3		10-15	38,535	20,285	18,250	3,945	3,251	697	34,587	17,034	17,553	304	287	17
4		15-20	28,699	15,205	13,494	3,288	2,791	497	25,411	12,414	12,997	349	333	16
5		20 and over	180,964	97,415	83,549	19,253	17,847	1,406	161,711	79,568	82,143	1,601	1,515	86
		Hindu.												
1		All ages	300,510	156,182	144,328	23,409	21,217	2,192	277,101	134,965	142,136	1,725	1,680	45
2		0-10	76,792	37,521	39,271	1,231	977	254	75,561	36,544	39,017	28	25	1
3		10-15	34,956	18,298	16,658	3,496	2,926	570	31,460	15,972	16,088	278	267	11
4		15-20	25,957	13,611	12,346	2,811	2,427	384	23,146	11,184	11,962	293	286	7
5		20 and over	162,805	86,752	76,053	15,871	14,887	994	146,934	71,865	75,069	1,128	1,102	26
		Musalman.												
1		All ages	17,967	10,109	7,858	2,974	2,531	443	14,993	7,578	7,415	158	156	2
2		0-10	4,470	2,164	2,306	113	87	26	4,357	2,077	2,280	3	3	...
3		10-15	1,998	1,137	861	333	242	91	1,665	895	770	12	12	...
4		15-20	1,529	900	629	322	245	77	1,207	655	552	25	25	...
5		20 and over	9,970	5,908	4,062	2,206	1,957	249	7,764	3,951	3,813	118	116	2
		Christian.												
1		All ages	5,221	3,210	2,011	1,160	928	232	4,061	2,282	1,779	400	325	75
2		0-10	1,124	547	577	25	13	12	1,099	534	565	6	3	3
3		10-15	440	241	199	87	57	30	353	184	169	13	7	6
4		15-20	454	291	163	105	73	32	349	218	131	31	22	9
5		20 and over	3,203	2,131	1,072	943	785	158	2,260	1,346	914	350	293	57
		Jain.												
1		All ages	1,386	780	606	317	293	24	1,069	457	612	2	2	...
2		0-10	313	140	173	15	14	1	298	126	172	...	...	...
3		10-15	141	79	62	29	23	6	112	56	56	1	1	...
4		15-20	163	102	61	49	45	4	114	67	57	...	...	...
5		20 and over	769	459	310	224	211	13	545	248	297	1	1	...
		Animist.												
1		All ages	8,449	4,332	4,117	9	9	...	8,440	4,323	4,117	1	1	...
2		0-10	2,640	1,338	1,302	...	...	...	2,640	1,338	1,302	...	...	...
3		10-15	1,000	530	470	3	3	...	997	527	470	...	...	...
4		15-20	596	301	295	1	1	...	595	300	295	...	...	...
5		20 and over	4,213	2,163	2,050	5	5	...	4,208	2,158	2,050	1	1	...



## Religion and Age.

Education by  
Religion and Age.

LITERATE IN																			Number
Kannada			Telugu			Tamil			Hindustani			Marathi			Others				
Persons	Males	Females	Persons	Males	Females	Persons	Males	Females	Persons	Males	Females	Persons	Males	Females	Persons	Males	Females		
15	16	17	18	19	20	21	22	23	24	25	26	27	28	29	30	31	32		
36,430	33,309	3,121	334	300	34	884	746	138	2,210	1,722	488	172	154	18	811	743	68	1	
1,713	1,354	359	8	8	...	20	16	4	106	64	42	1	1	...	5	4	1	2	
5,427	4,666	861	20	14	6	58	33	25	291	192	99	8	7	1	53	39	14	3	
4,361	3,766	595	22	16	6	74	54	20	260	184	76	17	15	2	88	75	13	4	
24,929	23,623	1,306	284	262	22	732	643	89	1,553	1,282	271	146	131	15	665	625	40	5	
34,262	31,514	2,748	315	285	30	483	389	90	98	90	8	123	108	15	372	362	10	1	
1,622	1,280	342	8	8	...	14	11	3	1	1	...	1	1	...	1	1	...	2	
5,109	4,345	764	19	13	6	32	14	18	4	4	...	6	5	1	14	13	1	3	
4,106	3,576	530	19	13	6	47	30	17	6	3	3	6	4	2	28	26	2	4	
23,425	22,313	1,112	269	251	18	396	344	52	87	82	5	110	98	12	329	322	7	5	
935	872	63	6	6	...	226	220	6	2,087	1,609	478	2	1	1	281	229	52	1	
24	22	2	...	...	...	3	3	...	105	63	42	...	...	...	2	1	1	2	
109	93	16	...	...	...	13	12	1	285	187	99	...	...	...	24	11	13	3	
93	88	5	...	...	...	14	14	...	251	179	72	...	...	...	44	34	10	4	
709	669	40	6	6	...	196	191	5	1,445	1,180	265	2	1	1	211	183	28	5	
634	404	230	13	9	4	164	123	41	3	1	2	1	1	...	25	19	6	1	
38	27	11	...	...	...	3	2	1	...	...	...	...	...	...	...	...	...	2	
109	51	58	1	1	...	13	7	6	...	...	...	...	...	...	1	1	...	3	
83	41	42	3	3	...	13	10	3	1	...	1	...	...	...	2	1	1	4	
404	285	119	9	5	4	135	104	31	2	1	1	1	1	...	22	17	5	5	
565	486	79	...	...	...	5	4	1	21	21	...	42	42	...	130	130	...	1	
27	23	4	...	...	...	...	...	...	...	...	...	...	...	...	2	2	...	2	
94	71	23	...	...	...	...	...	...	1	1	...	2	2	...	14	14	...	3	
77	59	18	...	...	...	...	...	...	2	2	...	11	11	...	14	14	...	4	
367	333	34	...	...	...	5	4	1	18	18	...	29	29	...	100	100	...	5	
33	32	1	...	...	...	...	...	...	1	1	...	...	...	...	...	...	...	1	
2	2	...	...	...	...	...	...	...	...	...	...	...	...	...	...	...	...	2	
6	6	...	...	...	...	...	...	...	...	...	...	...	...	...	...	...	...	3	
2	2	...	...	...	...	...	...	...	...	...	...	...	...	...	...	...	...	4	
23	22	1	...	...	...	...	...	...	1	1	...	...	...	...	...	...	...	5	
25,112	22,743	2,369	267	226	41	692	603	89	2,494	2,073	411	122	96	27	933	888	45	1	
1,289	1,023	266	3	1	2	8	3	5	88	63	25	2	1	1	12	12	...	2	
3,673	3,068	605	10	8	2	39	30	9	755	667	88	11	9	2	44	38	6	3	
2,981	2,575	406	26	19	7	59	41	18	225	153	75	10	7	3	95	87	8	4	
17,169	16,077	1,092	228	198	30	585	529	57	1,416	1,193	223	99	78	21	782	751	31	5	
22,875	20,752	2,123	237	198	39	315	254	61	72	71	1	105	84	21	533	519	14	1	
1,220	970	250	3	1	2	8	3	5	...	...	...	2	1	1	3	3	...	2	
3,462	2,897	565	5	3	2	19	12	7	2	2	...	10	9	1	29	26	3	3	
2,748	2,378	370	20	15	5	30	15	15	5	5	...	10	7	3	53	50	3	4	
15,445	14,507	938	209	179	30	258	224	34	65	64	1	83	67	16	448	440	8	5	
1,131	1,068	63	7	7	...	251	243	8	1,894	1,486	408	7	7	...	224	211	13	1	
42	36	6	...	...	...	...	...	...	88	63	25	...	...	...	...	...	...	2	
117	107	10	...	...	...	11	9	2	253	165	88	...	...	...	7	5	2	3	
115	109	6	2	2	...	21	21	...	219	144	75	...	...	...	13	12	1	4	
857	816	41	5	5	...	219	213	6	1,334	1,114	220	7	7	...	204	194	10	5	
924	751	173	9	7	2	125	105	20	16	15	1	3	3	...	42	34	8	1	
20	11	9	...	...	...	...	...	...	...	...	...	...	...	...	1	1	...	2	
75	49	26	...	...	...	9	9	...	...	...	...	...	...	...	1	1	...	3	
92	63	29	3	1	2	8	5	3	1	1	...	...	...	...	6	5	1	4	
737	623	109	6	6	...	108	91	17	15	14	1	3	3	...	34	27	7	5	
173	163	10	14	14	...	1	1	...	1	1	...	6	...	6	130	122	8	1	
7	6	1	...	...	...	...	...	...	...	...	...	...	...	...	8	8	...	2	
16	12	4	5	5	...	...	...	...	...	...	...	1	...	1	7	6	1	3	
25	24	1	1	1	...	...	...	...	...	...	...	...	...	...	23	20	3	4	
125	121	4	8	8	...	1	1	...	1	1	...	5	...	5	92	88	4	5	
8	8	...	...	...	...	...	...	...	...	...	...	...	...	...	1	1	...	1	
...	...	...	...	...	...	...	...	...	...	...	...	...	...	...	...	...	...	2	
3	3	...	...	...	...	...	...	...	...	...	...	...	...	...	...	...	...	3	
1	1	...	...	...	...	...	...	...	...	...	...	...	...	...	...	...	...	4	
4	4	...	...	...	...	...	...	...	...	...	...	...	...	...	1	1	...	5	



### Education by Religion and Age.

TABLE  
Education by

Number	District	AGE	POPULATION									English		
			Total			Literate			Illiterate					
			Persons	Males	Females	Persons	Males	Females	Persons	Males	Females	Persons	Males	Females
			1	2	3	4	5	6	7	8	9	10	11	12
SHIMOGA DISTRICT.	All Religions.													
	All ages	...	492,560	257,150	235,410	40,436	36,589	3,847	452,124	220,561	231,563	2,858	2,738	12
	0-10	...	126,348	61,856	64,492	1,835	1,392	443	124,513	60,464	64,049	51	46	5
	10-15	...	60,987	31,880	29,107	5,711	4,699	1,012	55,276	27,181	28,095	391	377	14
	15-20	...	43,281	22,908	20,373	5,025	4,340	685	38,256	18,568	19,688	536	515	21
	20 and over	...	261,944	140,506	121,438	27,865	26,158	1,707	234,079	114,348	119,731	1,880	1,800	80
	Hindu.													
	All ages	...	435,169	226,815	208,354	35,375	32,334	3,041	399,794	194,481	205,313	2,493	2,440	63
	0-10	...	109,955	53,846	56,109	1,609	1,239	370	108,346	52,607	55,739	45	40	5
	10-15	...	53,790	27,962	25,828	5,036	4,191	845	48,754	23,771	24,983	354	349	5
	15-20	...	38,370	20,311	18,059	4,441	3,876	565	33,929	16,435	17,494	450	471	9
	20 and over	...	233,054	124,696	108,358	24,289	23,028	1,261	208,765	101,668	107,097	1,614	1,580	34
	Musalman.													
	All ages	...	35,918	19,048	16,870	3,758	3,222	536	32,160	15,826	16,334	115	112	3
	0-10	...	10,046	4,920	5,126	174	120	54	9,872	4,800	5,072	1	1	...
	10-15	...	4,454	2,457	2,027	484	364	120	4,000	2,093	1,907	12	12	...
	15-20	...	3,098	1,626	1,472	410	335	75	2,688	1,291	1,397	27	24	3
	20 and over	...	18,290	10,045	8,245	2,690	2,403	287	15,600	7,642	7,958	75	75	...
	Christian.													
	All ages	...	3,305	1,916	1,389	822	590	232	2,483	1,326	1,157	238	175	63
0-10	...	782	402	380	39	25	14	743	377	366	5	5	...	
10-15	...	324	169	155	109	69	40	215	100	115	24	16	8	
15-20	...	300	177	123	106	65	41	194	112	82	26	17	9	
20 and over	...	1,899	1,168	731	568	431	137	1,331	737	594	183	137	46	
Jain.														
All ages	...	2,982	1,694	1,288	413	377	36	2,569	1,317	1,252	9	9	...	
0-10	...	643	316	327	12	7	5	631	309	322	...	...	...	
10-15	...	349	191	158	54	48	6	295	143	152	...	...	...	
15-20	...	300	169	131	58	54	4	242	115	127	3	3	...	
20 and over	...	1,690	1,018	672	289	288	21	1,401	750	651	6	6	...	
Animist.														
All ages	...	15,178	7,674	7,504	64	64	...	15,114	7,610	7,504	...	...	...	
0-10	...	4,919	2,371	2,548	1	1	...	4,918	2,370	2,548	...	...	...	
10-15	...	2,039	1,101	938	27	27	...	2,012	1,074	938	...	...	...	
15-20	...	1,213	625	588	10	10	...	1,203	615	588	...	...	...	
20 and over	...	7,007	3,577	3,430	26	26	...	6,981	3,551	3,430	...	...	...	
CIVIL AND MILITARY STATION, BANGALORE.	All Religions.													
	All ages	...	118,940	61,576	57,364	30,477	21,958	8,519	88,463	39,618	48,845	15,153	10,691	4,462
	0-10	...	30,457	15,042	15,415	908	494	414	29,549	14,548	15,001	457	263	194
	10-15	...	13,165	6,828	6,337	3,027	1,837	1,190	10,138	4,991	5,147	1,472	919	553
	15-20	...	11,222	5,496	5,726	3,879	2,548	1,331	7,343	2,948	4,395	2,055	1,420	635
	20 and over	...	64,096	34,210	29,886	22,663	17,079	5,584	41,433	17,131	24,302	11,169	8,089	3,080
	Hindu.													
	All ages	...	66,063	34,115	31,948	11,781	9,789	1,992	54,282	24,326	29,956	3,694	3,543	151
	0-10	...	17,289	8,541	8,748	268	162	106	17,021	8,379	8,642	33	25	8
	10-15	...	7,079	3,663	3,416	1,104	772	332	5,975	2,891	3,084	221	191	30
	15-20	...	6,007	2,895	3,112	1,427	1,107	320	4,580	1,788	2,792	328	497	31
	20 and over	...	35,688	19,016	16,672	8,982	7,748	1,234	26,706	11,268	15,438	2,912	2,830	82
	Musalman.													
	All ages	...	25,074	13,471	11,603	5,326	4,324	1,002	19,748	9,147	10,601	1,004	964	40
	0-10	...	6,478	3,201	3,277	104	62	42	6,374	3,139	3,235	8	6	2
	10-15	...	2,762	1,433	1,329	349	216	183	2,413	1,217	1,196	54	45	9
	15-20	...	2,248	1,151	1,097	572	399	173	1,676	752	924	111	101	10
	20 and over	...	13,586	7,686	5,900	4,301	3,647	654	9,285	4,009	5,246	831	812	19
	Christian.													
	All ages	...	26,689	13,285	13,404	12,865	7,414	5,451	13,824	5,871	7,953	10,283	6,052	4,231
0-10	...	6,460	3,181	3,279	520	261	259	5,940	2,920	3,020	409	228	151	
10-15	...	3,185	1,638	1,547	1,527	815	712	1,658	823	835	1,175	671	504	
15-20	...	2,820	1,347	1,473	1,793	963	830	1,027	394	643	1,393	801	592	
20 and over	...	14,224	7,119	7,105	9,025	5,375	3,650	5,199	1,744	3,455	7,306	4,352	2,954	
Jain.														
All ages	...	635	401	234	270	261	9	365	140	225	15	14	1	
0-10	...	130	75	55	5	5	...	125	70	55	...	...	...	
10-15	...	90	64	26	20	16	4	70	48	22	1	...	1	
15-20	...	93	65	28	55	54	1	38	11	27	4	4	...	
20 and over	...	322	197	125	190	186	4	132	11	121	10	10	...	
Animist														
All ages	...	...	...	...	...	...	...	...	...	...	...	...	...	
0-10	...	...	...	...	...	...	...	...	...	...	...	...	...	
10-15	...	...	...	...	...	...	...	...	...	...	...	...	...	
15-20	...	...	...	...	...	...	...	...	...	...	...	...	...	
20 and over	...	...	...	...	...	...	...	...	...	...	...	...	...	



LITERATE IN																			Number
Kannada			Telugu			Tamil			Hindustani			Marathi			Others				
Persons	Males	Females	Persons	Males	Females	Persons	Males	Females	Persons	Males	Females	Persons	Males	Females	Persons	Males	Females		
15	16	17	18	19	20	21	22	23	24	25	26	27	28	29	30	31	32		
37,081	33,910	3,171	409	357	52	807	668	139	2,446	1,942	504	437	353	84	1,265	1,195	70		
1,694	1,305	389	9	6	3	20	15	5	120	70	50	10	8	2	9	6	3	2	
5,322	4,453	869	14	11	3	63	44	19	324	209	115	26	19	7	76	64	12	3	
4,651	4,070	581	24	12	12	84	52	32	250	179	71	34	20	14	144	133	11	4	
25,414	24,082	1,332	362	328	34	640	557	83	1,752	1,484	268	367	306	61	1,036	992	44	5	
34,650	31,716	2,934	375	325	50	356	274	82	96	91	5	429	347	82	813	770	43	1	
1,594	1,225	369	9	6	3	9	7	2	...	...	...	10	8	2	9	6	3	2	
5,001	4,166	835	14	11	3	17	11	6	4	3	1	26	19	7	35	28	7	3	
4,371	3,832	539	23	12	11	39	16	23	3	8	...	34	20	14	78	71	7	4	
23,684	22,493	1,191	329	296	33	291	240	51	89	85	4	359	300	59	691	665	26	5	
1,531	1,490	41	26	26	...	276	267	9	2,344	1,846	498	2	2	...	280	259	21	1	
61	58	3	...	...	...	2	1	1	120	70	50	...	...	...	...	...	...	2	
192	187	5	...	...	...	18	18	...	318	205	113	...	...	...	10	7	3	3	
171	162	9	...	...	...	30	28	2	246	175	71	...	...	...	30	27	3	4	
1,107	1,083	24	26	26	...	226	220	6	1,680	1,396	264	2	2	...	240	225	15	5	
569	406	163	8	6	2	172	124	48	6	5	1	4	3	1	21	20	1	1	
26	14	12	...	...	...	9	7	2	...	...	...	...	...	...	...	...	...	2	
78	54	24	...	...	...	28	15	13	2	1	1	...	...	...	...	...	...	3	
74	44	30	1	...	1	15	8	7	1	1	...	...	...	...	1	1	...	4	
391	294	97	7	6	1	120	94	26	3	3	...	4	3	1	20	19	1	5	
267	234	33	...	...	...	3	3	...	...	...	...	2	1	1	147	144	3	1	
12	7	5	...	...	...	...	...	...	...	...	...	...	...	...	...	...	...	2	
24	19	5	...	...	...	...	...	...	...	...	...	...	...	...	30	29	1	4	
25	22	3	...	...	...	...	...	...	...	...	...	...	...	...	35	34	1	4	
206	186	20	...	...	...	3	3	...	...	...	...	2	1	1	82	81	1	5	
64	64	...	...	...	...	...	...	...	...	...	...	...	...	...	...	...	...	1	
1	1	...	...	...	...	...	...	...	...	...	...	...	...	...	...	...	...	2	
27	27	...	...	...	...	...	...	...	...	...	...	...	...	...	...	...	...	3	
10	10	...	...	...	...	...	...	...	...	...	...	...	...	...	...	...	...	4	
26	26	...	...	...	...	...	...	...	...	...	...	...	...	...	...	...	...	5	
1,028	874	154	3,262	2,692	570	10,473	7,787	2,716	4,957	3,988	969	648	556	92	1,267	1,072	195	1	
22	18	4	73	45	28	288	187	151	99	60	39	10	5	5	33	19	14	2	
123	102	21	271	179	92	1,130	656	474	333	203	130	44	36	8	89	62	27	3	
143	111	32	446	340	106	1,382	900	482	516	347	169	81	63	18	163	132	31	4	
740	613	97	2,472	2,128	344	7,673	6,064	1,609	4,009	3,378	631	513	452	61	982	859	123	5	
904	804	100	3,068	2,569	499	6,547	5,287	1,260	103	96	7	634	551	83	487	452	35	1	
20	16	4	56	31	25	168	101	67	1	1	...	10	5	5	11	9	2	2	
111	93	18	253	170	83	652	438	214	4	3	1	42	34	8	29	23	6	3	
123	101	22	411	316	95	775	585	190	8	7	1	80	63	17	49	41	8	4	
650	594	56	2,348	2,052	296	4,952	4,163	789	90	85	5	502	449	53	398	379	19	5	
...	...	...	3	3	...	279	265	14	4,815	3,878	937	...	...	...	222	174	48	1	
...	...	...	...	...	...	1	1	...	95	59	36	...	...	...	8	2	6	2	
...	...	...	...	...	...	12	10	2	320	198	122	...	...	...	18	9	9	3	
...	...	...	...	...	...	37	35	2	502	347	165	...	...	...	23	17	6	4	
...	...	...	3	3	...	229	219	10	3,898	3,284	614	...	...	...	173	146	27	5	
124	70	54	190	119	71	3,577	2,147	1,440	27	6	21	14	5	9	172	102	70	1	
2	2	...	17	14	3	117	94	83	...	...	...	...	...	...	6	3	3	2	
12	9	3	18	9	9	458	292	256	8	1	7	2	2	...	8	5	3	3	
20	10	10	34	23	11	556	270	286	4	1	3	1	...	1	26	12	14	4	
90	49	41	121	73	48	2,446	1,641	805	15	4	11	11	3	8	132	82	50	5	
...	...	...	...	...	...	...	...	...	...	...	...	...	...	...	27	261	9	1	
...	...	...	...	...	...	...	...	...	...	...	...	...	...	...	...	5	...	2	
...	...	...	...	...	...	...	...	...	...	...	...	...	...	...	20	16	4	3	
...	...	...	...	...	...	...	...	...	...	...	...	...	...	...	55	54	1	4	
...	...	...	...	...	...	...	...	...	...	...	...	...	...	...	190	186	4	5	
...	...	...	...	...	...	...	...	...	...	...	...	...	...	...	...	...	...	1	
...	...	...	...	...	...	...	...	...	...	...	...	...	...	...	...	...	...	2	
...	...	...	...	...	...	...	...	...	...	...	...	...	...	...	...	...	...	3	
...	...	...	...	...	...	...	...	...	...	...	...	...	...	...	...	...	...	4	
...	...	...	...	...	...	...	...	...	...	...	...	...	...	...	...	...	...	5	







---

## MYSORE CENSUS, 1921.

Table IX.—Education by Selected Castes, Tribes or Races.

---

NOTE.—For presentation in this Table and in Tables XII A, XIII, XIV and XXI selection has been made of the castes, tribes, etc., which in the Census of 1911 returned more than 1 per mill of the population.

2. Of the castes of Hindus shown in these Tables in the present Census "Kunchitiga" and "Devanga" are now for the first time separately shown. "Kunchitiga" went with "Vakkaliga" and "Devanga" with "Neygi" in the Census of 1911.

3. The details by Divisions and the Civil and Military Station, Bangalore, are given only in the case of all the selected castes of Hindus and of the Tribes and Races under other religions which have returned the more numerous populations.



**TABLE IX.**  
Education by  
Selected Castes,  
Tribes or Races.

**TABLE IX.**  
Education by Selected Castes, Tribes or Races.

Caste, Tribe or Race	Locality	Population									Literate in English		
		Total			Literate			Illiterate					
		Persons	Males	Females	Persons	Males	Females	Persons	Males	Females	Persons	Males	Females
1	2	3	4	5	6	7	8	9	10	11	12	13	14
<b>Hindu</b>													
<b>Agasa</b>	Mysore State including C. and M. Stn., Bangalore.	99,876	50,792	49,084	1,901	1,836	65	97,975	48,956	49,019	37	37	...
	Eastern Division ...	72,426	36,781	35,645	1,179	1,133	46	71,247	35,648	35,599	15	15	...
	Western Division ...	26,096	13,322	12,774	636	621	15	25,460	12,701	12,759	11	11	...
	C. and M. Stn., Bangalore	1,354	689	665	86	82	4	1,268	607	661	11	11	...
<b>Banajiga</b>	Mysore State including C. and M. Stn., Bangalore.	134,815	68,816	65,999	16,009	14,072	1,937	118,806	54,744	64,062	1,835	1,768	67
	Eastern Division ...	113,413	57,922	55,491	13,217	11,746	1,471	100,196	46,176	54,020	1,207	1,154	53
	Western Division ...	14,896	7,639	7,257	1,147	988	159	13,749	6,651	7,098	99	94	5
	C. and M. Stn., Bangalore	6,506	3,255	3,251	1,645	1,338	307	4,861	1,917	2,944	529	520	9
<b>Beda</b>	Mysore State including C. and M. Stn., Bangalore.	271,134	138,345	132,789	5,255	4,919	336	265,879	133,426	132,453	109	107	2
	Eastern Division ...	240,634	122,799	117,835	4,489	4,215	274	236,145	118,584	117,561	102	100	2
	Western Division ...	30,397	15,496	14,901	749	689	60	29,648	14,807	14,841	6	6	...
	C. and M. Stn., Bangalore	103	50	53	17	15	2	86	35	51	1	1	...
<b>Besta</b>	Mysore State including C. and M. Stn., Bangalore	157,872	79,405	78,467	3,184	2,998	186	154,688	76,407	78,281	56	53	3
	Eastern Division ...	138,191	69,236	68,955	2,708	2,565	142	135,483	66,670	68,813	48	47	1
	Western Division ...	19,645	10,093	9,452	467	423	44	19,078	9,670	9,408	6	4	2
	C. and M. Stn., Bangalore	136	76	60	9	9	...	127	67	60	2	2	...
<b>Brahman</b>	Mysore State including C. and M. Stn., Bangalore	215,574	110,744	104,830	99,593	78,324	21,269	115,981	32,420	83,561	27,732	26,562	1,170
	Eastern Division ...	147,309	75,682	71,627	70,900	55,011	15,889	75,409	20,671	55,738	22,170	21,129	1,041
	Western Division ...	65,803	33,600	32,203	27,411	22,311	5,100	38,392	11,289	27,103	4,848	4,744	104
	C. and M. Stn., Bangalore	2,462	1,462	1,000	1,282	1,002	280	1,180	460	720	714	689	25
<b>Dafri</b>	Mysore State including C. and M. Stn., Bangalore	15,016	7,914	7,102	2,481	2,273	208	12,535	5,641	6,894	127	123	4
	Eastern Division ...	8,470	4,542	3,928	1,452	1,325	127	7,018	3,217	3,801	77	75	2
	Western Division ...	4,484	2,344	2,140	895	772	63	3,649	1,572	2,077	23	23	...
	C. and M. Stn., Bangalore	2,062	1,028	1,034	194	176	18	1,868	852	1,016	27	25	9
<b>Devanga*</b>	Mysore State including C. and M. Stn., Bangalore	38,244	19,408	18,836	3,537	3,334	203	34,707	16,074	18,633	115	107	8
	Eastern Division ...	24,476	12,450	12,026	2,611	2,434	177	21,865	10,016	11,849	101	93	8
	Western Division ...	13,736	6,937	6,799	922	897	25	12,814	6,040	6,774	14	14	...
	C. and M. Stn., Bangalore	32	21	11	4	3	1	28	18	10	...	...	...
<b>Ganiga</b>	Mysore State including C. and M. Stn., Bangalore.	41,973	21,408	20,565	3,089	2,930	159	38,884	18,478	20,406	117	115	2
	Eastern Division ...	36,742	18,489	18,253	2,626	2,500	126	34,116	15,969	18,127	68	67	1
	Western Division ...	3,728	1,908	1,820	288	275	13	3,440	1,633	1,807	5	5	...
	C. and M. Stn., Bangalore	1,503	1,011	492	175	155	20	1,328	856	472	44	43	1
<b>Golla</b>	Mysore State including C. and M. Stn., Bangalore	155,978	79,612	76,366	3,023	2,864	159	152,955	76,748	76,207	202	199	3
	Eastern Division ...	141,955	72,465	69,490	2,508	2,396	112	139,447	70,069	69,378	148	146	2
	Western Division ...	12,682	6,439	6,243	292	276	16	12,390	6,163	6,227	9	9	...
	C. and M. Stn., Bangalore	1,341	708	633	223	192	31	1,118	516	602	45	44	1
<b>Holeyra</b>	Mysore State including C. and M. Stn., Bangalore.	650,453	330,685	319,768	8,085	7,482	603	642,368	323,203	319,165	858	816	42
	Eastern Division ...	463,373	234,210	229,163	5,329	5,078	301	458,044	229,182	228,862	394	382	12
	Western Division ...	164,697	84,495	79,202	543	512	31	164,154	84,983	79,171	7	7	...
	C. and M. Stn., Bangalore.	22,383	10,980	11,403	2,213	1,942	271	20,170	9,038	11,132	457	427	30

\* See Note 2 on title page



TABLE IX.

Education by Selected Castes, Tribes or Races—*contd.*

TABLE IX.

Education by  
Selected Castes,  
Tribes or Races.

Caste, Tribe or Race	Locality	Population									Literate in English		
		Total			Literate			Illiterate					
		Persons	Males	Females	Persons	Males	Females	Persons	Males	Females	Persons	Males	Females
1	2	3	4	5	6	7	8	9	10	11	12	13	14
<b>Hindu— contd.</b>													
<b>Idiga</b>	Mysore State including C. and M. Stn., Bangalore.	88,778	46,288	42,488	1,506	1,431	75	87,270	44,857	42,413	34	33	1
	Eastern Division ...	26,456	13,219	13,237	1,218	1,159	59	25,238	12,060	13,178	34	24	...
	Western Division ...	62,244	33,032	29,212	267	255	12	61,977	32,777	29,200	6	5	1
	C. and M. Stn., Bangalore.	76	37	39	21	17	4	55	20	35	4	4	...
<b>Jogi</b>	Mysore State including C. and M. Stn., Bangalore.	12,531	6,170	6,361	172	165	7	12,359	6,005	6,354	9	9	...
	Eastern Division ...	9,928	4,954	4,974	121	115	6	9,807	4,839	4,968	8	8	...
	Western Division ...	2,599	1,213	1,385	50	49	1	2,548	1,164	1,384	...	...	...
	C. and M. Stn., Bangalore.	5	3	2	1	1	...	4	2	2	1	1	...
<b>Komati</b>	Mysore State including C. and M. Stn., Bangalore.	3,116	1,647	1,469	664	632	32	2,452	1,015	1,437	43	42	1
	Eastern Division ...	1,492	742	750	341	324	17	1,151	418	733	6	5	1
	Western Division ...	366	251	115	114	114	...	252	137	115	7	7	...
	C. and M. Stn., Bangalore.	1,258	654	604	209	194	15	1,049	460	589	30	30	...
<b>Koracha</b>	Mysore State including C. and M. Stn., Bangalore.	5,233	2,653	2,580	164	148	16	5,069	2,505	2,564	6	5	1
	Eastern Division ...	4,536	2,287	2,249	131	118	13	4,405	2,169	2,236	...	...	...
	Western Division ...	531	283	248	13	11	2	518	272	246	...	...	...
	C. and M. Stn., Bangalore.	166	83	83	20	19	1	146	64	82	6	5	1
<b>Kahatriya</b>	Mysore State including C. and M. Stn., Bangalore.	35,204	18,262	16,942	6,918	5,994	924	28,286	12,268	16,018	1,075	983	92
	Eastern Division ...	24,720	12,723	11,997	5,408	4,642	766	19,312	8,061	11,251	872	792	80
	Western Division ...	9,648	4,984	4,664	1,269	1,139	130	8,379	3,845	4,534	134	125	9
	C. and M. Stn., Bangalore.	836	555	281	241	213	28	595	342	253	69	66	3
<b>Kumbara</b>	Mysore State including C. and M. Stn., Bangalore.	44,289	22,670	21,619	1,965	1,934	31	42,324	20,736	21,588	57	57	...
	Eastern Division ...	35,125	17,795	17,330	1,709	1,685	24	33,416	16,110	17,306	55	55	...
	Western Division ...	8,925	4,749	4,176	232	227	5	8,693	4,522	4,171	1	1	...
	C. and M. Stn., Bangalore.	239	126	113	24	22	2	215	104	111	1	1	...
<b>Kunchitiga*</b>	Mysore State including C. and M. Stn., Bangalore.	12,522	6,302	6,220	1,196	1,083	113	11,326	5,219	6,107	79	79	...
	Eastern Division ...	8,318	4,173	4,145	875	762	113	7,443	3,411	4,032	68	68	...
	Western Division ...	4,071	2,065	2,006	298	298	...	3,773	1,767	2,006	4	4	...
	C. and M. Stn., Bangalore.	133	64	69	23	23	...	110	41	69	7	7	...
<b>Kuruba</b>	Mysore State including C. and M. Stn., Bangalore.	399,550	201,707	197,843	8,255	7,991	264	391,295	193,716	197,579	257	256	1
	Eastern Division ...	300,425	151,721	148,704	5,745	5,538	208	294,679	146,183	148,496	168	167	1
	Western Division ...	98,213	49,524	48,689	2,423	2,370	53	95,790	47,154	48,636	76	76	...
	C. and M. Stn., Bangalore.	912	462	450	86	83	3	826	379	447	13	13	...
<b>Lambani</b>	Mysore State including C. and M. Stn., Bangalore.	7,560	4,038	3,522	13	12	1	7,547	4,026	3,521	...	...	...
	Eastern Division ...	1,347	746	601	2	1	1	1,345	745	600	...	...	...
	Western Division ...	6,213	3,292	2,921	11	11	...	6,202	3,281	2,921	...	...	...
	C. and M. Stn., Bangalore.	...	...	...	...	...	...	...	...	...	...	...	...
<b>Lingayat</b>	Mysore State including C. and M. Stn., Bangalore.	714,734	359,163	355,571	76,894	72,951	3,943	637,840	286,212	351,628	2,307	2,260	47
	Eastern Division ...	461,993	232,823	223,169	49,058	46,180	2,878	412,934	186,643	226,291	1,754	1,710	44
	Western Division ...	251,820	125,855	125,965	27,573	26,536	1,037	224,247	99,319	124,928	480	479	1
	C. and M. Stn., Bangalore.	922	485	437	263	235	28	659	250	409	73	71	2

\* See note 2 on title page.



TABLE IX.

Education by  
Selected Castes,  
Tribes or Races.

TABLE IX.

Education by Selected Castes, Tribes or Races—*contd.*

Caste, Tribe or Race	Locality	Population									Literate in English		
		Total			Literate			Illiterate					
		Persons	Males	Females	Persons	Males	Females	Persons	Males	Females	Persons	Males	Females
1	2	3	4	5	6	7	8	9	10	11	12	13	14
<b>Hindu— <i>contd.</i></b>													
<b>Madiga</b>	Mysore State including C. and M. Stn., Bangalore.	281,227	143,920	137,307	1,016	936	80	280,211	142,984	137,227	51	51	...
	Eastern Division ...	236,696	121,077	115,619	827	756	71	235,869	120,321	115,548	46	46	...
	Western Division ...	41,103	21,065	20,018	76	71	5	41,027	21,014	20,013	...	...	...
	C. and M. Stn., Bangalore...	3,428	1,758	1,670	113	109	4	3,315	1,649	1,666	5	5	...
<b>Mahratta</b>	Mysore State including C. and M. Stn., Bangalore.	53,034	27,634	25,400	5,278	4,894	384	47,756	22,740	25,016	684	667	17
	Eastern Division ...	33,628	17,370	16,258	4,010	3,715	295	29,618	13,655	15,963	526	512	14
	Western Division ...	18,133	9,579	8,554	965	901	64	17,168	8,678	8,490	52	49	3
	C. and M. Stn., Bangalore...	1,273	685	588	303	278	25	970	407	563	106	106	...
<b>Meda</b>	Mysore State including C. and M. Stn., Bangalore.	7,170	3,790	3,380	363	352	11	6,807	3,438	3,369	73	73	...
	Eastern Division ...	4,065	2,095	1,970	307	297	10	3,758	1,798	1,960	70	70	...
	Western Division ...	2,878	1,579	1,299	47	47	...	2,831	1,532	1,299	1	1	...
	C. and M. Stn., Bangalore...	227	116	111	9	8	1	218	108	110	2	2	...
<b>Mudali</b>	Mysore State including C. and M. Stn., Bangalore.	22,379	11,803	10,576	6,926	5,293	1,633	15,453	6,510	8,943	1,871	1,735	136
	Eastern Division ...	13,306	7,082	6,224	3,834	2,976	858	9,472	4,106	5,366	656	572	84
	Western Division ...	1,652	875	777	450	378	72	1,302	497	705	124	120	4
	C. and M. Stn., Bangalore...	7,421	3,846	3,575	2,642	1,939	703	4,779	1,907	2,872	1,091	1,043	48
<b>Nagarta</b>	Mysore State including C. and M. Stn., Bangalore.	17,810	9,116	8,694	2,008	1,916	92	15,802	7,200	8,602	83	83	...
	Eastern Division ...	4,936	2,329	2,607	1,129	1,068	41	3,807	1,241	2,566	56	56	...
	Western Division ...	12,419	6,572	5,847	875	826	49	11,544	5,746	5,798	27	27	...
	C. and M. Stn., Bangalore...	455	216	240	4	2	2	451	219	238	...	...	...
<b>Nayinda</b>	Mysore State including C. and M. Stn., Bangalore.	42,360	21,710	20,650	1,956	1,881	75	40,404	19,829	20,575	55	55	...
	Eastern Division ...	36,176	18,550	17,626	1,567	1,507	60	34,609	17,043	17,566	39	39	...
	Western Division ...	5,044	2,584	2,460	241	230	11	4,803	2,354	2,449	3	3	...
	C. and M. Stn., Bangalore...	1,140	576	564	148	144	4	992	432	560	13	13	...
<b>Neygi*</b>	Mysore State including C. and M. Stn., Bangalore.	63,450	31,733	31,717	8,303	7,908	395	55,147	23,825	31,322	270	265	5
	Eastern Division ...	45,368	22,502	22,866	6,778	6,445	333	38,590	16,067	22,523	244	239	5
	Western Division ...	18,059	9,212	8,847	1,521	1,459	62	16,538	7,753	8,785	24	24	...
	C. and M. Stn., Bangalore...	23	19	4	4	4	...	19	15	4	2	2	...
<b>Panchala</b>	Mysore State including C. and M. Stn., Bangalore.	132,187	68,194	63,993	17,225	16,408	817	114,962	51,786	63,176	231	220	11
	Eastern Division ...	93,590	47,527	46,063	12,026	11,425	601	81,564	36,102	45,462	158	148	10
	Western Division ...	37,312	20,004	17,308	4,913	4,735	178	32,399	15,269	17,130	45	45	...
	C. and M. Stn., Bangalore ...	1,285	663	622	286	248	38	999	415	584	28	27	1
<b>Satani</b>	Mysore State including C. and M. Stn., Bangalore.	21,914	11,122	10,792	3,446	3,251	195	18,468	7,871	10,597	134	127	7
	Eastern Division ...	15,092	7,638	7,454	2,688	2,526	162	12,404	5,112	7,292	112	109	3
	Western Division ...	6,763	3,446	3,317	740	714	26	6,023	2,732	3,291	12	11	1
	C. and M. Stn., Bangalore...	59	38	21	18	11	7	41	27	14	10	7	3
<b>Tigala</b>	Mysore State including C. and M. Stn., Bangalore.	74,113	37,790	36,323	1,743	1,638	105	72,370	36,152	36,218	120	117	3
	Eastern Division ...	69,796	35,666	34,180	1,368	1,308	60	68,428	34,858	34,070	66	66	...
	Western Division ...	1,854	691	663	44	43	1	1,810	648	662	9	9	...
	C. and M. Stn., Bangalore...	2,963	1,433	1,530	331	297	44	2,632	1,146	1,486	52	49	3

\* See note 2 on title page



TABLE IX.

Education by Selected Castes, Tribes or Races.—*contd.*TABLE IX.  
Education by  
Selected Castes,  
Tribes or Races.

Caste, Tribe or Race	Locality	Population									Literate in English		
		Total			Literate			Illiterate					
		Persons	Males	Females	Persons	Males	Females	Persons	Males	Females	Persons	Males	Females
1	2	3	4	5	6	7	8	9	10	11	12	13	14
<b>Hindu— concl'd.</b>													
Uppara	Mysore State including C. and M. Stn., Bangalore.	108,580	54,968	53,612	1,707	1,641	66	106,873	53,327	53,546	130	129	1
	Eastern Division ...	79,472	39,874	39,588	1,075	1,027	48	78,397	38,857	39,540	24	23	1
	Western Division ...	29,108	15,092	14,021	631	614	17	28,472	14,468	14,004	106	106	...
	C. and M. Stn., Bangalore...	5	2	3	1	..	1	4	2	2	...	...	...
Vakkaliga*	Mysore State including C. and M. Stn., Bangalore.	1,294,801	652,116	642,685	49,966	48,113	1,853	1,244,835	604,003	640,832	1,632	1,588	44
	Eastern Division ...	1,040,929	524,250	516,679	36,811	35,401	1,410	1,004,118	488,849	515,269	1,256	1,218	38
	Western Division ...	250,727	126,280	124,447	12,721	12,320	391	238,006	113,960	124,056	243	241	2
	C. and M. Stn., Bangalore...	3,145	1,586	1,559	434	382	52	2,711	1,204	1,507	133	129	4
Vaisya	Mysore State including C. and M. Stn., Bangalore.	38,173	19,860	18,313	13,831	12,782	1,049	24,342	7,078	17,264	1,015	999	16
	Eastern Division ...	33,233	17,287	15,946	11,963	11,130	835	21,968	6,157	15,811	859	847	12
	Western Division ...	4,791	2,515	2,276	1,836	1,622	210	2,955	889	2,066	160	148	2
	C. and M. Stn., Bangalore...	149	58	91	30	26	4	119	32	87	6	4	2
Vodda	Mysore State including C. and M. Stn., Bangalore.	152,188	78,180	74,008	836	785	51	151,352	77,395	73,957	30	30	...
	Eastern Division ...	118,830	60,941	57,699	592	558	34	118,238	60,373	57,865	20	20	...
	Western Division ...	32,516	16,832	15,684	221	206	15	32,295	16,626	15,669	5	5	...
	C. and M. Stn., Bangalore ...	842	417	425	23	21	2	819	396	423	5	5	...
<b>Musalman.</b>													
Labbal	Mysore State including C. and M. Stn., Bangalore.	8,494	5,416	3,078	2,665	2,435	230	5,829	2,981	2,848	46	44	2
Mughal	Mysore State including C. and M. Stn., Bangalore.	8,922	4,866	4,056	1,581	1,128	453	7,341	3,738	3,603	154	143	11
Pathan	Mysore State including C. and M. Stn., Bangalore.	46,756	24,700	22,056	5,535	4,582	953	41,221	20,118	21,103	378	370	8
	Eastern Division ...	35,713	18,785	16,928	3,925	3,239	686	31,788	15,546	16,242	222	217	5
	Western Division ...	7,929	4,188	3,741	980	822	158	6,949	3,366	3,583	35	35	...
	C. and M. Stn., Bangalore...	3,114	1,727	1,387	630	591	109	2,484	1,206	1,278	121	118	3
Pinjari	Mysore State including C. and M. Stn., Bangalore.	4,700	2,426	2,274	197	188	9	4,503	2,238	2,265	4	4	...
Saiyid	Mysore State including C. and M. Stn., Bangalore.	59,993	31,954	28,039	8,758	6,961	1,797	51,235	24,993	26,242	697	683	14
	Eastern Division ...	45,606	24,206	21,400	6,402	5,025	1,377	39,204	19,181	20,023	457	446	11
	Western Division ...	10,814	5,790	5,024	1,555	1,280	275	9,259	4,510	4,749	69	69	...
	C. and M. Stn., Bangalore...	3,573	1,958	1,615	801	656	145	2,772	1,302	1,470	171	168	3
Sheikh	Mysore State including C. and M. Stn., Bangalore.	184,052	96,462	87,590	24,244	19,832	4,412	159,808	76,630	83,178	1,860	1,801	59
	Eastern Division ...	125,138	65,717	59,421	16,232	13,176	3,056	108,906	52,541	56,365	1,092	1,059	33
	Western Division ...	43,283	22,613	20,620	5,214	4,295	919	38,019	18,318	19,701	241	233	8
	C. and M. Stn., Bangalore...	15,681	8,132	7,549	2,798	2,361	437	12,883	5,771	7,112	527	509	18

\* See note 2 on title page.



TABLE IX.

Education by  
Selected Castes,  
Tribes or Races.

TABLE IX.

Education by Selected Castes, Tribes or Races—*concl'd.*

Caste, Tribe or Race	Locality	Population									Literate in English		
		Total			Literate			Illiterate					
		Persons	Males	Females	Persons	Males	Females	Persons	Males	Females	Persons	Males	Females
1	2	3	4	5	6	7	8	9	10	11	12	13	14
<b>Christian</b>													
Anglo-Indian	Mysore State including C. and M. Stn., Bangalore.	6,778	3,029	3,749	4,738	2,001	2,737	2,040	1,028	1,012	4,715	1,996	2,719
European and allied Races	Mysore State including C. and M. Stn., Bangalore.	6,898	4,241	2,657	6,203	3,872	2,331	695	369	326	6,139	3,836	2,303
Indian Christian	Mysore State including C. and M. Stn., Bangalore.	57,719	29,765	27,954	14,614	9,783	4,831	43,105	19,982	23,123	5,218	3,801	1,417
	Eastern Division	28,386	14,550	13,836	7,281	4,851	2,430	21,105	9,699	11,406	2,410	1,641	769
	Western Division	12,434	7,124	5,310	2,632	1,951	681	9,802	5,173	4,629	668	539	129
	C. and M. Stn., Bangalore...	16,899	8,091	8,808	4,701	2,981	1,720	12,198	5,110	7,088	2,140	1,621	519
<b>Jain</b>													
Digambara	Mysore State including C. and M. Stn., Bangalore.	14,436	7,473	6,963	3,160	2,735	425	11,276	4,738	6,538	205	203	2
<b>Animist</b>													
Koracha	Mysore State including C. and M. Stn., Bangalore.	4,422	2,220	2,202	26	26	...	4,396	2,194	2,202	...	...	...
	Eastern Division	3,040	1,493	1,547	20	20	...	3,020	1,473	1,547	...	...	...
	Western Division	1,382	727	655	6	6	...	1,376	721	655	...	...	...
	C. and M. Stn., Bangalore...	...	...	...	...	...	...	...	...	...	...	...	...
Korama	Mysore State including C. and M. Stn., Bangalore.	5,153	2,674	2,479	89	85	4	5,064	2,589	2,475	3	3	...
Kuruba	Mysore State including C. and M. Stn., Bangalore.	1,672	896	776	1	1	...	1,671	895	776	...	...	...
Lambani	Mysore State including C. and M. Stn., Bangalore.	45,740	23,281	22,459	113	110	3	45,627	23,171	22,456	1	1	...
	Eastern Division	21,356	10,895	10,461	47	44	3	21,309	10,851	10,458	1	1	...
	Western Division	24,384	12,386	11,998	66	66	...	24,318	12,320	11,998	...	...	...
	C. and M. Stn., Bangalore...	...	...	...	...	...	...	...	...	...	...	...	...
<b>Parsi</b>	Mysore State including C. and M. Stn., Bangalore.	217	126	91	148	94	54	69	32	37	119	80	39
<b>Sikh</b>	Mysore State including C. and M. Stn., Bangalore.	134	119	15	53	49	4	81	70	11	11	10	1
<b>Brahmo</b>	Mysore State including C. and M. Stn., Bangalore.	60	34	26	36	21	15	24	13	11	28	19	9
<b>Jew</b>	Mysore State including C. and M. Stn., Bangalore.	36	18	18	23	12	11	13	6	7	19	9	10
<b>Buddhist</b>	Mysore State including C. and M. Stn., Bangalore.	1,310	712	608	355	295	60	964	418	546	111	102	9
<b>Others</b>	Mysore State including C. and M. Stn., Bangalore.	8	4	4	8	4	4	...	...	...	8	4	4



---

---

**MYSORE CENSUS, 1921.**

**TABLE X.—Language.**

---

---



**TABLE X.**  
**Language.**

**TABLE X.**  
**Language.**

District or State	Population			A.—Vernaculars of India—(i) Vernaculars of the State											
	Persons	Males	Females	Total			Kannada			Hindustani			Marathi		
				Persons	Males	Females	Persons	Males	Females	Persons	Males	Females	Persons	Males	Females
1	2	3	4	2 (a)	3 (a)	4 (a)	5	6	7	8	9	10	11	12	13
MYSORE STATE INCLUDING CIVIL AND MILITARY STATION, BANGALORE ...	5,978,892	3,047,117	2,931,775	5,850,053	2,972,144	2,877,919	4,257,098	2,151,287	2,105,811	330,939	174,372	156,567	78,336	40,381	37,955
MYSORE STATE EXCLUDING CIVIL AND MILITARY STATION, BANGALORE ...	5,899,952	2,985,541	2,874,411	5,743,440	2,917,524	2,825,916	4,250,555	2,147,899	2,102,665	305,765	160,862	144,904	74,549	38,377	36,172
EASTERN DIVISION ...	4,419,894	2,261,527	2,158,367	4,414,262	2,241,337	2,172,865	3,035,737	1,547,046	1,518,691	237,034	124,891	112,143	54,292	27,837	26,425
Bangalore City ...	118,556	63,911	54,645	115,645	62,041	53,605	39,823	21,567	18,256	13,778	7,784	5,994	10,302	5,339	4,963
Bangalore District ...	788,379	399,872	388,507	782,894	397,055	385,829	516,210	250,819	255,391	82,180	27,372	24,778	10,494	5,417	5,077
Kolar Gold Fields (City) ...	87,682	47,457	40,195	82,779	43,955	38,814	6,580	3,295	3,284	6,317	3,540	2,777	994	501	463
Kolar District ...	704,657	357,474	347,183	702,435	355,291	346,144	183,177	92,090	91,087	48,764	25,438	23,326	7,619	3,793	3,626
Tumkur District ...	773,122	394,897	378,225	767,280	391,841	375,439	615,459	313,395	302,123	37,453	19,454	18,004	7,035	3,575	3,461
Mysore City ...	83,951	43,783	40,168	83,041	43,240	39,801	44,351	23,100	21,951	15,238	8,043	7,195	4,937	2,623	2,374
Mysore District ...	1,319,368	659,148	650,220	1,317,657	658,054	659,603	1,236,870	616,379	620,491	35,577	18,764	16,823	7,089	3,581	3,508
Chitaldrug District ...	574,179	294,955	279,224	562,540	288,910	273,630	423,257	216,459	205,798	27,752	14,505	13,246	5,761	3,008	2,753
WESTERN DIVISION ...	1,410,058	724,014	686,044	1,393,178	676,127	653,051	1,184,828	600,853	583,975	68,732	35,971	32,761	20,287	10,540	9,747
Hassan District ...	583,960	292,249	291,711	572,155	285,135	287,020	527,820	252,111	255,709	18,070	9,501	8,569	3,414	1,775	1,639
Kadur District ...	333,538	174,515	158,923	296,165	151,478	144,687	291,523	133,032	128,497	16,136	8,573	7,563	4,457	2,383	2,074
Shimoga District ...	492,560	257,150	235,410	460,957	239,513	221,344	395,479	205,710	199,769	34,525	17,597	16,629	12,416	6,392	6,034
Civil and Military Station, Bangalore ...	118,940	61,576	57,364	105,623	54,620	52,003	6,533	3,385	3,145	25,173	13,510	11,663	3,787	2,004	1,783



TABLE X.  
Language.TABLE X.  
Language—*contd.*

District or State	A.—Vernaculars of India—(i) Vernaculars of the State— <i>conold.</i>						A.—Vernaculars of India—(ii) Vernaculars foreign to the State								
	Tamil			Telugu			Total			Bengal			Burmese		
	Persons	Males	Females	Persons	Males	Females	Persons	Males	Females	Persons	Males	Females	Persons	Males	Females
	14	15	16	17	18	19	2 (b)	3 (b)	4 (b)	20	21	22	23	24	25
MYSORE STATE INCLUDING CIVIL AND MILITARY STATION, BANGALORE	262,222	135,576	126,646	921,468	470,528	450,940	112,974	66,395	46,579	88	57	31	6	1	4
MYSORE STATE EXCLUDING CIVIL AND MILITARY STATION, BANGALORE	210,292	109,589	100,703	902,268	460,797	441,471	110,906	64,931	45,975	73	45	28	2	1	1
EASTERN DIVISION	190,542	99,115	91,427	866,687	442,508	424,179	31,253	17,816	13,437	43	27	16	2	1	1
Bangalore City	24,991	13,431	11,560	26,762	13,920	12,832	2,144	1,471	673	11	9	2	1	...	1
Bangalore District	47,283	24,153	23,130	156,747	79,294	77,453	5,184	2,656	2,518	7	5	2	...	1	...
Kolar Gold Fields (City)	51,753	27,558	24,185	17,165	9,060	8,105	2,577	2,228	349	...	...	...	...	1	...
Kolar District	32,783	16,429	16,354	430,092	216,541	211,551	1,879	1,024	855	7	7	...	...	...	...
Tumkur District	4,067	2,200	1,567	103,260	53,276	49,984	5,771	3,010	2,761	13	4	9	...	...	...
Mysore City	10,336	5,389	4,947	8,109	4,085	4,024	609	431	178	3	1	2	...	...	...
Mysore District	17,021	8,715	8,306	21,100	10,625	10,476	1,471	949	522	2	1	1	...	...	...
Chitaldrug District	2,308	1,230	1,078	103,462	53,707	49,755	11,618	6,037	5,581	...	...	...	...	...	...
WESTERN DIVISION	19,750	10,474	9,276	35,581	18,289	17,292	79,653	47,115	32,538	30	18	12	...	...	...
Hassan District	10,044	5,197	4,847	12,808	6,552	6,256	11,482	6,911	4,571	...	...	...	...	...	...
Kadur District	5,074	2,805	2,269	8,969	4,686	4,284	36,690	22,702	13,968	28	16	12	...	...	...
Shimoga District	4,632	2,472	2,160	13,804	7,062	6,792	31,481	17,502	13,979	2	2	...	...	...	...
Civil and Military Station, Bangalore	51,930	25,987	25,943	19,200	9,731	9,469	2,068	1,464	604	15	19	8	3	...	3







TABLE X.  
Language.TABLE X.  
Language—contd.

District or State	A.—Vernaculars of India —(ii) Vernaculars foreign to the State—contd.						Koracha			Korana			Ladar			Iambani			Malayalam		
	Persons			Males			Females			Persons			Males			Females			Persons		
	Persons	Males	Females	Persons	Males	Females	Persons	Males	Females	Persons	Males	Females	Persons	Males	Females	Persons	Males	Females	Persons	Males	Females
	41	42	43	44	45	46	47	48	49	50	51	52	53	54	55						
MYSORE STATE INCLUDING CIVIL AND MILITARY STATION, BANGALORE	2,813	1,433	1,380	798	405	393	192	65	127	47,952	24,408	23,544	5,818	5,006	812						
MYSORE STATE EXCLUDING CIVIL AND MILITARY STATION, BANGALORE	2,810	1,431	1,379	798	405	393	192	65	127	47,952	24,408	23,544	5,818	5,006	812						
EASTERN DIVISION	2,055	1,047	1,008	679	343	336	192	65	127	20,169	10,312	9,857	2,625	2,355	270						
Bangalore City	120	56	64	18	18	...	...	...	...	...	13	...	271	228	43						
Bangalore District	405	212	193	326	157	169	...	...	...	4,142	2,115	2,027	21	16	5						
Kolar Gold Fields (City)	2	...	2	...	...	...	...	...	...	...	...	...	1,962	1,782	180						
Kolar District	313	156	157	46	29	17	40	...	40	1,106	621	545	37	25	12						
Tumkur District	628	323	305	107	56	51	37	11	26	4,434	2,261	2,173	33	32	1						
Mysore City	...	...	...	...	...	...	55	22	34	...	...	...	70	55	15						
Mysore District	114	60	54	28	12	16	5	2	3	562	308	254	195	185	10						
Chitaldrug District	475	240	235	154	71	83	54	30	24	9,852	4,994	4,858	35	32	4						
WESTERN DIVISION	755	384	371	119	62	57	...	...	...	27,783	14,096	13,687	2,668	2,229	439						
Hasan District	239	127	112	54	27	27	...	...	...	4,109	2,039	2,070	490	412	78						
Kadur District	87	44	43	11	6	6	...	...	...	6,151	3,234	2,920	1,131	942	189						
Shimoga District	429	213	216	54	29	25	...	...	...	17,520	8,523	8,997	1,047	875	172						
Civil and Military Station, Bangalore	3	2	1	...	...	...	...	...	...	...	...	...	525	422	103						



TABLE X.  
Language.

TABLE X.  
Language—contd.

District or State	A.—Vernaculars of India—(ii) Vernaculars foreign to the State—contd.																	
	Marwari			Mewani			Multani			Nagari			Oriya			Panjabi		
	Persons	Males	Females	Persons	Males	Females	Persons	Males	Females	Persons	Males	Females	Persons	Males	Females	Persons	Males	Females
	56	57	58	59	60	61	62	63	64	65	66	67	68	69	70	71	72	73
MYSORE STATE INCLUDING CIVIL AND MILITARY STATION, BANGALORE	2,680	2,164	516	4	4	...	9	5	4	185	95	90	721	383	338	481	256	125
MYSORE STATE EXCLUDING CIVIL AND MILITARY STATION, BANGALORE	2,018	1,649	369	4	4	...	5	5	...	182	94	88	695	366	329	201	185	16
EASTERN DIVISION	1,455	1,168	287	4	4	...	5	5	...	175	90	85	528	272	256	176	169	7
Bangalore City	515	455	60	...	...	...	2	2	...	8	1	7	...	...	...	8	6	2
Bangalore District	...	...	...	...	...	...	...	...	...	45	21	24	26	15	11	1	1	...
Kolar Gold Fields (City)	381	249	132	...	...	...	...	...	...	33	23	10	...	...	...	152	148	4
Kolar District	113	95	18	...	...	...	...	...	...	...	...	...	85	41	44	3	3	...
Tumkur District	90	74	16	...	...	...	...	...	...	6	3	3	204	103	101	...	...	...
Mysore City	68	64	4	4	4	...	3	3	...	...	...	...	...	...	...	4	4	...
Mysore District	13	11	2	...	...	...	...	...	...	...	...	...	1	1	...	4	4	...
Chitaldrug District	275	220	55	...	...	...	...	...	...	83	42	41	212	112	100	4	3	1
WESTERN DIVISION	563	481	82	...	...	...	...	...	...	7	4	3	167	94	73	25	16	9
Hasan District	133	105	27	...	...	...	...	...	...	5	3	2	6	3	3	2	2	...
Kadur District	231	190	41	...	...	...	...	...	...	2	1	1	161	91	70	1	1	...
Shimoga District	199	185	14	...	...	...	...	...	...	...	...	...	...	...	...	22	13	9
Civil and Military Station, Bangalore	662	515	147	...	...	...	4	...	4	3	1	2	26	17	9	220	171	109



TABLE X.

Language—Contd.

A.—Vernaculars of India—(ii) Vernaculars foreign to the State—contd.															
District or State	Pashto			Pothohi			Rajputani			Sindhi			Tibetan		
	Persons	Males	Females	Persons	Males	Females	Persons	Males	Females	Persons	Males	Females	Persons	Males	Females
	74	75	76	77	78	79	80	81	82	83	84	85	86	87	88
MYSORE STATE INCLUDING CIVIL AND MILITARY STATION, BANGALORE ...	29	29	...	488	238	250	4	4	...	59	34	25	137	111	26
MYSORE STATE EXCLUDING CIVIL AND MILITARY STATION, BANGALORE ...	29	29	...	488	238	250	2	2	...	59	34	25	105	83	22
EASTERN DIVISION ...	5	5	...	480	231	249	2	2	...	16	11	5	105	83	22
Bangalore City ...	1	1	...	242	102	140	2	2	...	...	...	...	42	30	12
Bangalore District ...	...	...	...	3	3	...	...	...	...	2	2	...	3	3	...
Kolar Gold Fields (City) ...	...	...	...	3	1	2	...	...	...	...	...	...	4	2	2
Kolar District ...	2	2	...	28	14	14	...	...	...	...	...	...	...	...	...
Tumkur District ...	1	1	...	...	...	...	...	...	...	13	8	5	...	...	...
Mysore City ...	1	1	...	29	16	13	...	...	...	...	...	...	55	47	8
Mysore District ...	...	...	...	175	95	80	...	...	...	...	...	...	1	1	...
Chitaldrug District ...	...	...	...	...	...	...	...	...	...	1	1	...	...	...	...
WESTERN DIVISION ...	24	24	...	8	7	1	...	...	...	43	23	20	...	...	90
Hassan District ...	...	...	...	5	5	...	...	...	...	42	22	20	...	...	...
Kadur District ...	...	...	...	...	...	...	...	...	...	...	...	...	...	...	...
Shimoga District ...	24	24	...	3	2	1	...	...	...	1	1	...	...	...	90
Civil and Military Station, Bangalore ...	...	...	...	...	...	...	2	2	...	...	...	...	32	28	4



TABLE X.  
Language.

TABLE X.  
Language—*contd.*

District or State		A.—Vernaculars of India— (iii) Vernaculars foreign to the State— <i>concd.</i>			B.—Vernaculars of Asiatic Countries beyond India														
		Tulu			Total			Arabic			Armenian			Beluchi			Chinese		
		Persons	Males	Females	Persons	Males	Females	Persons	Males	Females	Persons	Males	Females	Persons	Males	Females	Persons	Males	Females
	92	93	94	2 (c)	3 (c)	4 (c)	95	96	97	98	99	100	101	102	103	104	105	106	
MYSORE STATE INCLUDING CIVIL AND MILITARY STATION, BANGALORE ...	35,192	22,312	12,880	1,449	919	530	445	335	110	2	1	1	2	...	2	7	7	...	
MYSORE STATE EXCLUDING CIVIL AND MILITARY STATION, BANGALORE ...	35,189	22,309	12,880	1,333	833	500	433	328	105	...	...	...	2	...	2	7	7	...	
EASTERN DIVISION ...	395	288	107	476	278	198	32	16	16	...	...	...	...	...	...	7	7	...	
Bangalore City ...	105	72	33	48	37	11	14	9	5	...	...	...	...	...	...	3	3	...	
Bangalore District ...	29	15	14	105	60	45	...	...	...	...	...	...	...	...	...	...	...	...	
Kolar Gold Fields (City) ...	...	...	...	4	4	...	...	...	...	...	...	...	...	...	...	...	...	...	
Kolar District ...	13	11	1	151	74	77	1	...	1	...	...	...	...	...	...	4	4	...	
Tumkur District ...	23	17	6	32	25	6	4	3	1	...	...	...	...	...	...	...	...	...	
Mysore City ...	102	82	30	19	12	7	...	...	...	...	...	...	...	...	...	...	...	...	
Mysore District ...	65	51	14	111	63	48	13	4	9	...	...	...	...	...	...	...	...	...	
Chitaldrug District ...	59	40	19	6	2	4	...	...	...	...	...	...	...	...	...	...	...	...	
WESTERN DIVISION ...	34,794	22,021	12,773	857	555	302	401	312	89	...	...	...	2	...	2	...	...	...	
Hasan District ...	5,050	3,689	1,901	201	131	70	158	110	48	...	...	...	...	...	...	...	...	...	
Kadur District ...	23,607	14,947	8,660	549	347	202	165	144	91	...	...	...	...	...	...	...	...	...	
Shimoga District ...	5,507	3,885	2,122	107	77	30	78	58	20	...	...	...	2	...	2	...	...	...	
Civil and Military Station, Bangalore ...	3	3	...	116	86	30	12	7	6	2	1	1	...	...	...	...	...	...	



TABLE X.  
Language—*contd.*

B.—Vernaculars of Asiatic Countries beyond India— <i>conold.</i>										C.—European Languages									
District or State	Japanese			Persian			Sinhalese			Total			Danish			English			
	Persons	Males	Females	Persons	Males	Females	Persons	Males	Females	Persons	Males	Females	Persons	Males	Females	Persons	Males	Females	
	107	103	109	110	111	112	113	114	115	2 (d)	3 (d)	4 (d)	116	117	118	119	120	121	
MYSORE STATE INCLUDING CIVIL AND MILITARY STATION, BANGALORE ...	5	2	3	982	568	414	6	6	...	14,406	7,659	6,747	3	2	1	14,194	7,524	6,670	
MYSORE STATE EXCLUDING CIVIL AND MILITARY STATION, BANGALORE ...	4	2	2	886	495	391	1	1	...	4,273	2,263	2,020	1	...	1	4,144	2,168	1,976	
EASTERN DIVISION	4	2	2	432	252	180	1	1	...	3,903	2,036	1,867	1	...	1	3,790	1,964	1,826	
Bangalore City	...	...	...	30	24	6	1	1	...	718	362	356	...	...	...	692	349	343	
Bangalore District	...	...	...	105	60	45	...	...	...	206	91	115	...	...	...	206	91	115	
Kolar Gold Fields (City)	...	...	...	...	...	...	...	...	...	2,322	1,200	1,032	...	...	...	2,264	1,244	1,020	
Kolar District	1	1	...	149	73	76	...	...	...	192	85	107	...	...	...	192	85	107	
Tumkur District	...	...	...	28	23	5	...	...	...	39	20	19	...	...	...	39	20	19	
Mysore City	3	1	2	16	11	5	...	...	...	282	100	182	1	...	1	265	95	170	
Mysore District	...	...	...	96	59	39	...	...	...	129	82	47	...	...	...	119	76	43	
Chitaldrug District	...	...	...	6	2	4	...	...	...	15	6	9	...	...	...	13	4	9	
WESTERN DIVISION	...	...	...	454	243	211	...	...	...	370	217	153	...	...	...	354	204	150	
Hassan District	...	...	...	43	21	22	...	...	...	121	71	50	...	...	...	116	68	48	
Kadur District	...	...	...	384	203	181	...	...	...	134	88	46	...	...	...	129	83	46	
Shimoga District	...	...	...	27	19	8	...	...	...	115	58	57	...	...	...	109	83	56	
Civil and Military Station, Bangalore	1	...	1	96	73	23	5	5	...	10,133	5,406	4,727	2	2	...	10,080	5,356	4,694	







---

## MYSORE CENSUS, 1921.

TABLE XI.—Birthplace.

---

NOTE.—Figures have been given for the individual Districts and States of Bombay and Madras Presidencies only where the number of immigrants is considerable. The details for Aden have been given as a special case.

2. Of the birth districts in the State 'Bangalore District' includes 'Bangalore City' and 'Civil and Military Station, Bangalore'; 'Kolar District' includes 'Kolar Gold Fields (City)'; and 'Mysore District' includes 'Mysore City.'



TABLE XI.

TABLE

Birthplace.

Birth-

Number	District, State, Province or Country where born	City, District, Natural Division or State								
		Mysore State including Civil and Military Station, Bangalore			Mysore State excluding Civil and Military Station, Bangalore			Eastern Division		
		Persons	Males	Females	Persons	Males	Females	Persons	Males	Females
		1	2	3	4	2 (a)	3 (a)	4 (a)	2 (b)	3 (b)
1	TOTAL POPULATION	5,978,892	3,047,117	2,931,775	5,859,952	2,985,541	2,874,411	4,449,894	2,261,527	2,188,367
2	A. BORN IN INDIA	5,974,211	3,043,747	2,930,464	5,858,821	2,984,795	2,874,026	4,448,922	2,260,892	2,188,030
3	(i) Mysore	5,664,361	2,872,561	2,791,800	5,579,775	2,830,303	2,749,472	4,261,126	2,163,280	2,097,846
4	Bangalore District	941,196	478,902	462,294	862,096	439,260	422,836	857,102	436,587	420,515
5	Kolar do	714,798	364,574	350,224	712,885	363,691	349,194	711,566	363,134	348,732
6	Tumkur do	758,055	389,536	368,519	757,795	389,417	368,378	755,698	386,088	364,660
7	Mysore do	1,401,280	699,221	702,059	1,398,519	697,421	700,498	1,386,960	692,922	694,038
8	Chitaldrug do	544,409	279,958	264,451	544,375	279,938	264,437	535,298	275,523	259,775
9	Hassan do	566,043	282,629	283,414	565,963	282,593	283,370	10,824	4,820	5,504
10	Kadur do	288,751	146,486	142,265	288,656	146,431	142,225	2,467	1,225	1,242
11	Shimoga do	449,829	231,925	218,604	449,686	231,152	218,534	6,411	3,031	3,380
12	(ii) Provinces and States in India beyond Mysore	309,850	171,186	138,664	279,046	154,492	124,554	187,796	97,612	90,184
13	(a) Provinces adjacent to Mysore*	300,610	165,139	135,471	273,328	150,568	122,740	183,563	94,786	88,777
	(i) British Territory—									
14	Bombay including Aden	27,343	14,739	12,604	26,064	14,103	11,961	9,311	4,879	4,432
15	Aden	5	1	4	...	...	...	...	...	...
16	Dharwar	14,539	7,197	7,342	14,460	7,152	7,308	5,429	2,626	2,803
17	North Canara	5,722	3,503	2,220	5,656	3,498	2,158	123	95	28
18	Coorg	2,373	1,189	1,184	2,218	1,051	1,167	803	467	346
19	Madras including Laccadives	267,278	146,990	120,288	243,521	134,408	109,113	172,169	88,591	83,578
20	Anantapur	27,728	12,504	15,224	27,497	12,386	15,111	27,179	12,170	15,009
21	Bellary	20,481	10,334	10,147	19,534	9,859	9,675	17,926	8,558	8,968
22	Coimbatore	8,448	4,474	3,974	7,861	4,160	3,701	7,328	3,834	3,494
23	Cuddapah	4,495	2,515	1,980	4,281	2,392	1,889	4,158	2,322	1,836
24	Malabar	4,730	3,804	996	3,556	2,965	591	2,842	2,369	473
25	Nilgiris	1,170	614	556	666	387	279	550	309	241
26	North Arcot	35,435	21,005	17,430	31,352	17,081	14,271	29,988	16,322	13,666
27	Salem	20,270	9,868	10,402	18,542	8,934	9,608	17,930	8,597	9,333
28	South Canara	59,152	35,453	20,699	58,224	35,328	20,596	1,174	922	252
	(b) Other Provinces and States in India—									
	(i) British Territory—									
29	Ajmer and Merwara	90	15	5	...	...	...	...	...	...
30	Andamans and Nicobars	15	8	7	1	...	1	...	...	...
31	Assam	18	7	11	8	3	5	8	3	5
32	Baluchistan	63	47	16	48	38	10	22	16	6
33	Bengal	425	239	186	177	131	46	158	113	45
34	Behar and Orissa	101	80	21	50	45	5	45	42	3
35	Burma	322	186	136	83	42	41	83	42	41
36	Central Provinces and Berar	823	480	343	246	153	83	195	122	73
37	Delhi	260	159	101	188	95	93	170	85	85
38	North-West Frontier Province (Districts and administered territories).	44	30	14	6	5	1	6	5	1
39	Punjab	940	670	270	509	374	135	494	321	113
40	United Provinces of Agra and Oudh	585	400	185	219	140	79	159	110	49
41	(ii) States and Agencies—	8,603	5,705	2,898	5,330	3,683	1,647	3,939	2,667	1,272
42	Baroda	72	47	25	68	44	24	55	35	19
43	Bombay States	1,240	799	441	1,058	661	397	788	480	308
44	Central India Agency	51	16	35	28	2	26	1	1	...
45	Gwalior	13	11	2	9	9	...	5	5	...
46	Hyderabad	3,335	1,786	1,549	1,677	873	704	1,316	713	603
47	Kashmir	154	147	7	18	15	3	11	10	1
48	Madras States (including Cochin and Travancore)	751	478	273	468	330	138	363	259	104
49	Cochin	367	235	132	256	178	78	193	135	58
50	Travancore	367	229	128	202	147	55	168	122	46
51	Punjab States	16	8	8	13	5	8	13	5	8
52	Rajputana Agency	2,971	2,413	558	2,091	1,744	347	1,387	1,158	229
53	(c) French and Portuguese Settlements	637	342	295	388	221	167	294	159	135
54	B. BORN IN OTHER ASIATIC COUNTRIES.	459	237	222	187	112	75	140	77	63
55	Afghanistan	16	9	7	14	9	5	11	7	4
56	Arabia	27	21	6	16	14	2	2	2	...
57	Ceylon	183	95	88	48	25	23	41	18	23
58	China	16	9	7	6	6	...	6	6	...
59	Cyprus	1	1	...	...	...	...	...	...	...
60	Japan	5	3	2	4	2	2	4	2	2
61	Nepal	12	7	5	10	5	5	9	4	5
62	Persia	119	61	58	83	47	36	64	37	27
63	Straits Settlements and Malaya	80	31	49	6	4	2	3	1	2

\* There are no States adjacent to Mysore.



where enumerated

Bangalore City			Bangalore District			Kolar Gold Fields (City)			Kolar District			Tumkur District			Number
Persons	Males	Females	Persons	Males	Females	Persons	Males	Females	Persons	Males	Females	Persons	Males	Females	
5	6	7	8	9	10	11	12	13	14	15	16	17	18	19	
118,556	63,911	54,645	788,379	399,872	388,507	87,682	47,487	40,195	704,657	357,474	347,183	773,122	394,897	378,225	1
118,368	63,814	54,554	788,334	399,845	388,489	87,123	47,062	40,061	704,631	357,462	347,169	773,114	394,892	378,222	2
95,172	50,633	44,539	773,787	392,755	381,032	38,097	19,565	18,532	672,769	342,430	330,339	754,450	386,427	368,023	3
77,624	40,505	37,119	746,201	380,758	365,443	4,185	2,137	2,048	10,042	4,922	5,820	9,467	4,056	5,411	4
4,987	2,785	2,202	11,353	5,037	6,316	32,661	16,769	15,892	657,986	336,175	321,811	3,075	1,379	1,696	5
3,096	1,797	1,299	7,826	3,841	3,985	74	35	39	3,131	1,207	1,924	730,114	376,050	354,064	6
6,748	3,861	2,887	7,815	2,805	5,010	986	501	485	1,217	615	602	5,039	2,085	2,954	7
591	352	179	105	55	50	14	1	13	96	56	40	2,955	1,261	1,694	8
953	572	381	246	120	126	101	82	19	139	72	67	3,124	1,252	1,872	9
527	321	206	94	58	36	22	11	11	42	21	21	276	132	144	10
706	440	266	147	81	66	54	29	25	116	62	54	400	212	188	11
23,196	13,181	10,015	14,547	7,090	7,457	49,026	27,497	21,529	31,862	15,032	16,830	18,664	8,465	10,199	12
22,182	12,400	9,782	14,271	6,970	7,301	48,108	26,913	21,195	31,593	14,866	16,727	18,496	8,333	10,163	13
1,162	672	490	257	155	102	146	94	52	77	58	19	271	172	99	14
268	135	133	82	49	33	21	16	5	27	19	8	126	71	55	15
22	16	6	7	3	4	...	...	...	6	5	1	7	4	3	16
78	45	33	24	14	10	26	16	10	17	10	7	37	17	20	17
20,668	11,504	9,164	13,923	6,763	7,163	47,561	26,504	21,057	31,435	14,750	16,685	18,161	8,125	10,035	18
418	268	150	267	249	47	30	17	17	7,155	3,027	4,131	13,384	5,691	7,693	19
344	196	148	201	119	82	166	85	81	243	122	121	615	329	286	20
253	154	99	586	319	267	425	253	172	214	108	106	133	73	60	21
221	137	84	236	133	103	141	84	57	1,736	950	786	205	134	71	22
205	158	47	29	22	7	2,016	1,767	249	70	41	29	36	33	3	23
45	23	22	83	72	11	204	106	98	13	4	9	23	7	16	24
1,590	901	689	996	495	501	24,017	13,068	10,949	2,350	1,234	1,116	198	136	62	25
1,084	579	505	6,616	2,927	3,689	4,926	2,607	2,319	4,060	1,831	2,229	189	88	101	26
332	253	79	62	53	9	43	24	19	55	45	13	59	51	8	27
...	...	...	...	...	...	...	...	...	...	...	...	...	...	...	28
...	...	...	...	...	...	...	...	...	...	...	...	...	...	...	29
...	...	...	...	...	...	...	...	...	...	...	...	...	...	...	30
3	2	1	...	...	...	2	1	1	...	...	...	...	...	...	31
15	11	4	...	...	...	1	1	...	2	2	...	...	...	...	32
35	16	19	16	11	5	76	65	11	6	6	...	...	...	...	33
13	13	...	2	...	2	23	22	1	...	...	...	...	...	...	34
36	21	15	4	1	3	31	10	21	8	7	1	2	2	...	35
42	26	16	29	15	14	48	31	17	24	14	10	9	5	4	36
12	10	2	4	4	...	2	1	1	1	1	...	6	4	2	37
2	1	1	...	...	...	...	...	...	...	...	...	...	...	...	38
66	46	20	8	7	1	162	145	17	8	6	2	6	4	2	39
50	33	17	1	...	1	30	23	7	15	12	3	4	3	1	40
923	724	199	246	108	138	806	529	277	256	162	94	167	131	36	41
9	7	2	...	...	...	1	1	...	4	3	1	14	13	1	42
107	75	32	86	9	77	39	28	11	10	...	10	54	41	13	43
...	...	...	...	...	...	...	...	...	...	...	...	...	...	...	44
...	...	...	...	...	...	...	...	...	...	...	...	...	...	...	45
260	160	100	98	51	47	237	137	100	107	56	51	42	29	13	46
2	2	...	...	...	...	...	...	...	...	...	...	...	...	...	47
61	49	12	46	39	7	143	98	45	25	13	12	10	10	...	48
47	36	11	4	2	2	67	46	27	20	10	20	8	8	...	49
14	13	1	42	37	5	76	52	24	4	2	2	2	2	...	50
...	...	...	6	5	1	3	...	3	...	...	...	...	...	...	51
484	431	53	10	4	6	382	264	118	109	89	20	47	38	9	52
91	57	34	30	12	18	112	55	57	13	4	9	1	1	...	53
19	10	9	2	1	1	23	12	11	5	3	2	2	2	...	54
...	...	...	1	1	...	...	...	...	...	...	...	...	...	...	55
...	...	...	...	...	...	1	1	...	...	...	...	...	...	...	56
13	5	8	1	...	1	16	7	9	1	1	...	2	2	...	57
3	3	...	...	...	...	3	3	...	...	...	...	...	...	...	58
...	...	...	...	...	...	...	...	...	...	...	...	...	...	...	59
...	...	...	...	...	...	...	...	...	...	...	...	...	...	...	60
...	...	...	...	...	...	...	...	...	...	...	...	...	...	...	61
3	2	1	...	...	...	...	...	...	...	...	...	...	...	...	62
...	...	...	...	...	...	...	...	...	...	...	...	...	...	...	63



TABLE XI.  
Birthplace.TABLE  
Birth-

Number	District, State, Province or Country where born	City, District, Natural Division or State								
		Mysore City			Mysore District			Chitaldrug District		
		Persons	Males	Females	Persons	Males	Females	Persons	Males	Females
		20	21	22	23	24	25	26	27	28
1	<b>TOTAL POPULATION</b> ...	83,951	43,783	4,0168	1,319,368	659,148	660,220	574,179	294,955	279,224
2	<b>A. BORN IN INDIA</b> ...	83,884	43,760	40,124	1,319,290	659,102	660,188	574,178	294,955	279,223
3	(i) <b>Mysore</b> ...	78,390	40,770	37,620	1,305,238	651,486	653,752	543,223	279,214	264,009
4	Bangalore District ...	4,000	2,062	1,918	4,698	2,218	2,310	955	509	446
5	Kolar do ...	871	491	380	567	309	258	366	189	177
6	Tumkur do ...	927	522	405	1,841	791	1,050	3,689	1,795	1,894
7	Mysore do ...	70,495	36,434	34,062	21,93,613	646,092	647,581	1,046	589	457
8	Chitaldrug do ...	215	131	84	132	81	51	531,250	273,586	257,664
9	Hassan do ...	1,242	752	490	4,124	1,772	2,352	395	198	197
10	Kadur do ...	226	140	86	176	93	83	1,104	449	655
11	Shimoga do ...	413	218	195	157	90	67	4,418	1,899	2,519
12	(ii) <b>Provinces and States in India beyond Mysore</b> ...	5,494	2,990	2,504	14,052	7,616	6,436	30,955	15,741	15,214
13	(a) <b>Provinces adjacent to Mysore*</b> ...	5,111	2,706	2,405	13,671	7,384	6,287	30,131	15,214	14,917
	(i) <b>British Territory</b> —									
14	Bombay including Aden ...	287	156	131	990	551	439	6,121	3,021	3,100
15	Aden ...	...	...	...	...	...	...	...	...	...
16	Dharwar ...	87	49	45	357	186	171	4,461	2,708	2,353
17	North Canara ...	11	10	1	11	11	...	59	46	13
18	Coorg ...	906	105	101	405	244	161	10	6	4
19	Madras including Laccadives ...	4,228	2,225	2,003	12,207	6,545	5,662	23,983	12,174	11,809
20	Anantapur ...	200	98	102	378	191	187	5,078	2,598	2,480
21	Bellary ...	206	108	98	519	303	216	15,632	7,696	7,936
22	Coimbatore ...	648	326	322	4,574	2,279	2,295	495	322	173
23	Cuddapah ...	41	20	21	1,309	724	585	269	140	129
24	Malabar ...	183	117	66	267	199	68	36	32	4
25	Nilgiris ...	69	25	44	113	72	41	...	...	...
26	North Arcot ...	307	159	148	467	293	174	63	36	27
27	Salem ...	335	167	168	656	365	291	64	33	31
28	South Canara ...	260	193	67	185	169	16	175	134	41
	(b) <b>Other Provinces and States in India</b> —									
	(i) <b>British Territory</b> —									
29	Ajmer and Merwara ...	...	...	...	...	...	...	...	...	...
30	Andamans and Nicobars ...	...	...	...	...	...	...	...	...	...
31	Assam ...	...	...	...	3	...	8	...	...	...
32	Baluchistan ...	4	2	2	...	...	...	...	...	...
33	Bengal ...	11	7	4	11	7	4	3	1	2
34	Behar and Orissa ...	3	3	...	4	4	...	...	...	...
35	Burma ...	2	1	1	...	...	...	...	...	...
36	Central Provinces and Berar ...	23	17	6	16	11	5	4	3	1
37	Delhi ...	141	62	79	2	2	...	2	1	1
38	North-West Frontier Province (Districts and administered territories) ...	1	1	...	3	3	...	...	...	...
39	Punjab ...	171	102	69	7	5	2	6	6	...
40	United Provinces of Agra and Oudh ...	34	25	9	23	12	11	2	2	...
41	(ii) <b>States and Agencies</b> —	360	266	94	361	222	139	820	525	295
42	Baroda ...	1	...	1	7	4	3	19	8	11
43	Bombay States ...	82	74	8	210	134	76	200	119	81
44	Central India Agency ...	1	1	...	...	...	...	...	...	...
45	Gwalior ...	2	2	...	...	...	...	1	1	...
46	Hyderabad ...	102	54	48	109	59	50	361	167	194
47	Kashmir ...	5	4	1	4	...	...	...	...	...
48	Madras States (including Cochin and Travancore) ...	53	35	18	19	12	7	6	3	3
49	Cochin ...	33	24	9	9	7	2	5	2	3
50	Travancore ...	19	10	9	10	5	5	1	1	...
51	Punjab States ...	3	...	3	...	...	...	...	...	...
52	Rajputana Agency ...	111	96	15	12	9	3	232	227	5
53	(c) <b>French and Portuguese Settlements</b> ...	23	18	5	20	10	10	4	2	2
54	<b>B. BORN IN OTHER ASIATIC COUNTRIES.</b>	23	11	12	65	38	27	1	...	1
55	Afghanistan ...	9	6	3	...	...	...	1	...	1
56	Arabia ...	1	1	...	...	...	...	...	...	...
57	Ceylon ...	5	1	4	3	2	1	...	...	...
58	China* ...	...	...	...	...	...	...	...	...	...
59	Cyprus ...	...	...	...	...	...	...	...	...	...
60	Japan ...	3	1	2	...	...	...	...	...	...
61	Nepal ...	5	2	3	1	1	...	...	...	...
62	Persia ...	...	...	...	...	...	...	...	...	...
63	Straits Settlements and Malaya ...	...	...	...	61	35	26	...	...	...

\* There are no States adjacent to Mysore.



where enumerated

Western Division			Hassan District			Kadur District			Shimoga District			Civil and Military Station, Bangalore			Number
Persons	Males	Females	Persons	Males	Females	Persons	Males	Females	Persons	Males	Females	Persons	Males	Females	
2(c)	3(c)	4(c)	29	30	31	32	33	34	35	36	37	38	39	40	
1,410,058	724,014	686,044	583,960	292,249	291,711	333,538	174,615	158,923	492,560	257,150	235,410	118,940	61,576	57,364	1
1,409,899	723,903	685,996	583,914	292,213	291,701	333,453	174,558	158,895	492,532	257,132	235,400	115,390	58,962	56,438	2
1,318,649	667,023	651,626	570,870	284,111	286,759	295,125	150,066	145,059	452,654	232,846	219,808	84,586	42,258	42,328	3
4,994	2,673	2,321	2,138	1,123	1,015	1,247	680	567	1,609	870	739	79,100	39,672	39,428	4
1,019	557	462	271	151	120	278	153	125	470	253	217	1,913	883	1,030	5
7,097	3,379	3,718	4,948	2,217	2,731	1,305	723	582	844	439	405	260	119	141	6
11,359	4,899	6,460	8,271	3,129	5,142	1,885	844	541	1,708	926	777	2,961	1,400	1,561	7
9,077	4,415	4,662	827	491	336	2,664	1,381	1,283	5,586	2,543	3,043	34	20	14	8
555,639	277,773	277,866	550,217	275,030	275,187	4,829	2,412	2,417	593	331	262	80	36	44	9
286,189	145,206	140,983	3,741	1,743	1,998	279,714	142,018	137,696	2,734	1,445	1,289	95	55	40	10
443,275	229,121	215,154	457	227	230	3,703	1,855	1,848	439,115	226,039	213,076	143	73	70	11
91,250	56,880	34,370	13,044	8,102	4,942	38,328	24,492	13,836	39,878	24,286	15,592	30,804	16,694	14,110	12
89,765	55,802	33,963	12,597	7,795	4,802	37,833	24,121	13,712	39,335	23,886	15,449	27,282	14,551	12,731	13
16,753	9,224	7,529	658	398	260	976	590	386	15,119	8,236	6,883	1,279	636	643	14
9,081	4,526	4,555	294	167	127	467	274	193	8,270	4,085	4,185	79	45	34	15
5,533	3,403	2,130	51	47	4	249	145	104	5,233	3,211	2,022	66	4	62	16
1,415	594	821	1,336	542	794	43	28	15	36	24	12	155	88	67	17
71,352	45,817	25,535	10,609	6,779	3,730	36,768	23,475	13,293	24,075	15,563	8,512	23,757	12,582	11,175	18
378	216	162	127	85	42	76	47	29	115	84	31	231	118	113	19
1,608	901	707	224	139	85	348	192	156	1,036	570	466	247	475	472	20
533	326	207	318	187	131	164	105	59	51	34	17	587	314	273	21
123	70	53	70	41	29	17	10	7	36	19	17	214	123	91	22
714	596	118	60	52	8	297	226	71	357	318	39	1,174	839	335	23
116	78	38	87	60	27	12	6	6	17	12	5	504	227	277	24
1,364	759	605	303	149	154	723	424	299	338	186	152	7,083	3,924	3,159	25
612	337	275	197	116	81	234	117	117	181	104	77	1,728	934	794	26
57,750	37,406	20,344	6,343	4,313	2,030	32,123	20,621	11,502	19,284	12,472	6,812	228	125	103	27
...	...	...	...	...	...	...	...	...	...	...	...	20	15	5	29
1	...	1	1	...	1	...	...	...	...	...	...	14	8	6	30
...	...	...	...	...	...	...	...	...	...	...	...	10	4	6	31
26	22	4	8	8	...	...	...	...	18	14	4	15	9	6	32
19	18	1	5	5	...	3	2	1	11	11	...	248	108	140	33
5	3	2	3	1	2	2	2	...	...	...	...	51	35	16	34
...	...	...	...	...	...	...	...	...	...	...	...	239	94	145	35
41	31	10	25	20	5	6	3	3	10	8	2	587	327	260	36
18	10	8	2	2	...	15	7	8	1	1	...	72	64	8	37
...	...	...	...	...	...	...	...	...	...	...	...	38	25	13	38
75	53	22	40	30	10	17	11	6	18	12	6	431	296	135	39
60	30	30	10	10	...	3	3	...	47	17	30	366	260	106	40
1,391	1,016	375	435	299	136	454	339	115	502	378	124	3,273	2,022	1,251	41
13	8	5	3	2	1	...	...	...	10	6	4	4	3	1	42
270	181	89	85	47	38	51	45	6	134	89	45	182	138	44	43
27	1	26	...	...	...	27	1	26	...	...	...	23	14	9	44
4	4	...	1	1	...	...	...	...	3	3	...	4	2	2	45
261	160	101	7	60	37	58	35	23	106	65	41	1,758	913	845	46
7	5	...	...	4	2	...	...	...	1	1	...	136	132	4	47
106	71	34	7	22	5	38	27	11	40	22	18	283	148	135	48
63	43	6	15	10	5	29	22	7	19	17	8	171	57	54	49
34	25	9	12	12	...	9	5	4	13	8	5	155	82	73	50
...	...	...	...	...	...	...	...	...	...	...	...	3	3	...	51
704	596	118	216	163	53	280	231	49	208	192	16	880	669	211	52
94	62	32	12	8	4	41	32	9	41	22	19	249	121	128	53
47	35	12	10	9	1	27	18	9	10	8	2	272	125	147	54
3	2	1	1	...	1	...	...	...	2	2	...	2	...	2	55
14	12	2	6	6	...	3	3	...	5	3	2	11	7	4	56
7	7	...	2	2	...	3	3	...	2	2	...	135	70	65	57
...	...	...	...	...	...	...	...	...	...	...	...	10	3	7	58
...	...	...	...	...	...	...	...	...	...	...	...	1	1	...	59
...	...	...	...	...	...	...	...	...	...	...	...	1	1	...	60
1	1	...	...	...	...	...	...	...	1	1	...	2	2	...	61
19	10	9	...	...	...	19	10	9	...	...	...	86	14	22	62
3	3	...	1	1	...	2	2	...	...	...	...	74	27	47	63



**TABLE XI.**  
**Birthplace.**

**TABLE**  
**Birth-**

Number	District, State, Province or Country where born	City, District, Natural Division or State								
		Mysore State including Civil and Military Station, Bangalore			Mysore State excluding Civil and Military Station, Bangalore			Eastern Division		
		Persons	Males	Females	Persons	Males	Females	Persons	Males	Females
	1	2	3	4	2(a)	3(a)	4(a)	2(b)	3(b)	4(b)
64	<i>C. BORN IN EUROPE ...</i>	4,049	3,044	1,005	885	603	282	781	531	250
65	United Kingdom—	3,831	2,935	896	796	548	248	698	480	218
66	England and Wales ...	3,513	2,723	790	714	497	217	625	435	190
67	Scotland ...	142	91	51	41	26	15	35	21	14
68	Ireland ...	175	120	55	41	25	16	38	24	14
69	United Kingdom Unspecified ...	1	1	...	...	...	...	...	...	...
70	Austria ...	2	1	1	1	...	1	1	...	1
71	Denmark ...	1	...	1	...	...	...	...	...	...
72	France ...	95	40	55	25	9	16	19	5	14
73	Germany ...	25	3	22	3	...	3	3	...	3
74	Gibraltar ...	4	4	...	...	...	...	...	...	...
75	Greece ...	1	1	...	...	...	...	...	...	...
76	Holland ...	3	1	2	1	...	1	1	...	1
77	Italy ...	63	48	15	54	42	12	54	42	12
78	Malta ...	2	2	...	...	...	...	...	...	...
79	Portugal ...	3	1	2	1	1	...	1	1	...
80	Russia ...	2	...	2	...	...	...	...	...	...
81	Spain ...	1	1	...	1	1	...	1	1	...
82	Switzerland ...	4	...	4	...	...	...	...	...	...
83	Europe Unspecified ...	12	7	5	3	2	1	3	2	1
84	<i>D. BORN IN AFRICA ...</i>	55	27	28	11	6	5	10	5	5
85	East Africa (British) ...	1	...	1	...	...	...	...	...	...
86	Egypt ...	6	2	4	3	1	2	3	1	2
87	Mauritius ...	3	...	3	...	...	...	...	...	...
88	Natal ...	1	...	1	...	...	...	...	...	...
89	St. Helena ...	1	1	...	...	...	...	...	...	...
90	Zanzibar ...	3	...	3	...	...	...	...	...	...
91	Africa Unspecified ...	40	24	16	8	5	3	7	4	3
92	<i>E. BORN IN AMERICA ...</i>	77	38	39	33	18	15	30	16	14
93	Canada ...	6	1	5	...	...	...	...	...	...
94	United States ...	6	4	2	...	...	...	...	...	...
95	America Unspecified ...	65	33	32	33	18	15	30	16	14
96	<i>F. BORN IN AUSTRALASIA ...</i>	36	23	13	15	7	8	11	6	5
97	Australia ...	30	21	9	11	6	5	10	6	4
98	New Zealand ...	6	2	4	4	1	3	1	...	1
99	<i>G. BORN AT SEA ...</i>	5	1	4	...	...	...	...	...	...
100	At Sea ...	5	1	4	...	...	...	...	...	...



where enumerated

[illegible]



TABLE XI.  
Birthplace.


TABLE  
Birth

[illegible]



where enumerated															Number
Western Division			Hassan District			Kadur District			Shimoga District			Civil and Military Station, Bangalore			
Persons	Males	Females	Persons	Males	Females	Persons	Males	Females	Persons	Males	Females	Persons	Males	Females	
2(c)	3(c)	4(c)	29	30	31	32	33	34	35	36	37	38	39	40	
104	72	32	36	27	9	53	37	16	15	8	7	3,164	2,441	723	64
98	68	30	31	24	7	53	37	16	14	7	7	3,035	2,387	648	65
89	62	27	28	22	6	48	34	14	13	6	7	2,799	2,226	573	66
6	5	1	2	2	...	4	3	1	...	...	...	101	65	36	67
3	1	2	1	...	1	1	...	1	1	1	...	134	95	39	68
...	...	...	...	...	...	...	...	...	...	...	...	1	1	...	69
...	...	...	...	...	...	...	...	...	...	...	...	1	1	...	70
...	...	...	...	...	...	...	...	...	...	...	...	1	...	1	71
...	...	...	...	...	...	...	...	...	...	...	...	70	31	39	72
6	4	2	5	3	2	...	...	...	1	1	...	22	3	19	73
...	...	...	...	...	...	...	...	...	...	...	...	4	4	...	74
...	...	...	...	...	...	...	...	...	...	...	...	1	1	...	75
...	...	...	...	...	...	...	...	...	...	...	...	2	1	1	76
...	...	...	...	...	...	...	...	...	...	...	...	9	6	3	77
...	...	...	...	...	...	...	...	...	...	...	...	2	2	...	78
...	...	...	...	...	...	...	...	...	...	...	...	2	...	2	79
...	...	...	...	...	...	...	...	...	...	...	...	2	...	2	80
...	...	...	...	...	...	...	...	...	...	...	...	...	...	...	81
...	...	...	...	...	...	...	...	...	...	...	...	4	...	4	82
...	...	...	...	...	...	...	...	...	...	...	...	9	5	4	83
1	1	...	...	...	...	1	1	...	...	...	...	44	21	23	84
...	...	...	...	...	...	...	...	...	...	...	...	1	...	1	85
...	...	...	...	...	...	...	...	...	...	...	...	3	1	2	86
...	...	...	...	...	...	...	...	...	...	...	...	3	...	3	87
...	...	...	...	...	...	...	...	...	...	...	...	1	...	1	88
...	...	...	...	...	...	...	...	...	...	...	...	1	1	...	89
...	...	...	...	...	...	...	...	...	...	...	...	3	...	3	90
1	1	...	...	...	...	1	1	...	...	...	...	32	19	13	91
3	2	1	...	...	...	...	...	...	3	2	1	44	20	24	92
...	...	...	...	...	...	...	...	...	...	...	...	6	1	5	93
...	...	...	...	...	...	...	...	...	...	...	...	6	4	2	94
...	...	...	...	...	...	...	...	...	...	...	...	...	...	...	...
3	2	1	...	...	...	...	...	...	3	2	1	32	15	17	95
4	1	3	...	...	...	4	1	3	...	...	...	21	16	5	96
1	...	1	...	...	...	1	...	1	...	...	...	19	15	4	97
3	1	2	...	...	...	3	1	2	...	...	...	2	1	1	98
...	...	...	...	...	...	...	...	...	...	...	...	5	1	4	99
...	...	...	...	...	...	...	...	...	...	...	...	5	1	4	100







---

---

## MYSORE CENSUS, 1921.

### TABLE XII.

Part I.—Infirmities by Age.

Part II.—Infirmities by Districts.

---

---

NOTE.—In Part I, details are given for (1) Mysore State including Civil and Military Station, Bangalore and (2) Mysore State excluding Civil and Military Station, Bangalore.

2. Of the persons returned in this Table, a few have been found to be afflicted with two or more infirmities. Such persons have been shown under each of the infirmities, but have been reckoned singly for purposes of columns 2 to 4. The information concerning these has also been given separately (*vide* statement printed after Part II).



TABLE XII.

Infirmities.

Part I—Distri-  
bution by Age.

TABLE XII.

Infirmities by Age and Districts.

Mysore State including Civil and Military Station, Bangalore.

Age	POPULATION AFFLICTED			INSANE			DEAF-MUTES			BLIND			LEPERS		
	Persons	Males	Females	Persons	Males	Females	Persons	Males	Females	Persons	Males	Females	Persons	Males	Females
1	2	3	4	5	6	7	8	9	10	11	12	13	14	15	16
TOTAL	9,936	5,713	4,223	869	526	343	3,609	2,133	1,476	5,188	2,849	2,339	314	232	82
Total 0-5	291	143	148	5	5	...	107	53	54	178	84	94	2	2	...
0-1	17	13	4	...	...	...	3	2	1	14	11	3	...	...	...
1-2	9	4	5	1	1	...	3	...	3	5	3	2	...	...	...
2-3	44	20	24	2	2	...	8	4	4	34	14	20	...	...	...
3-4	92	43	49	1	1	...	31	12	19	60	30	30	1	1	...
4-5	129	63	66	1	1	...	62	35	27	65	26	39	1	1	...
5-10	834	481	353	28	16	12	406	227	179	396	236	160	5	3	2
10-15	1,087	610	457	87	48	39	554	313	241	427	251	176	5	...	5
15-20	808	449	359	76	48	28	390	214	176	338	186	152	6	2	4
20-25	878	501	377	105	61	44	406	251	155	358	182	176	15	10	5
25-30	854	522	332	111	68	43	346	214	132	379	225	154	23	17	6
30-35	816	516	300	143	102	41	295	166	129	353	226	127	29	25	4
35-40	617	392	225	91	56	35	205	141	64	283	176	117	31	22	9
40-45	579	347	232	60	32	28	204	140	64	287	154	133	32	25	7
45-50	452	287	165	57	36	21	129	67	62	233	139	94	35	26	9
50-55	625	339	286	47	25	22	172	103	69	373	189	184	34	23	11
55-60	313	189	124	25	15	10	83	60	23	192	103	89	15	13	2
60-65	661	343	318	21	8	13	127	77	50	479	231	248	34	27	7
65-70	254	148	106	6	3	3	53	34	19	181	100	81	15	11	4
70 and over	887	466	421	7	3	4	132	73	59	721	367	354	33	26	7

Mysore State excluding Civil and Military Station, Bangalore.

Age	POPULATION AFFLICTED			INSANE			DEAF-MUTES			BLIND			LEPERS		
	Persons	Males	Females	Persons	Males	Females	Persons	Males	Females	Persons	Males	Females	Persons	Males	Females
1	2	3	4	5	6	7	8	9	10	11	12	13	14	15	16
TOTAL	9,758	5,622	4,136	844	512	332	3,544	2,098	1,446	5,104	2,810	2,294	306	226	80
Total 0-5	288	140	148	4	4	...	107	53	54	176	82	94	2	2	...
0-1	17	13	4	...	...	...	3	2	1	14	11	3	...	...	...
1-2	9	4	5	1	1	...	3	...	3	5	3	2	...	...	...
2-3	43	19	24	1	1	...	8	4	4	34	14	20	...	...	...
3-4	92	43	49	1	1	...	31	12	19	60	30	30	1	1	...
4-5	127	61	66	1	1	...	62	35	27	63	24	39	1	1	...
5-10	823	474	349	28	16	12	401	224	177	391	233	158	4	2	2
10-15	1,059	606	453	85	45	39	550	311	239	424	250	174	5	...	5
15-20	800	444	356	74	47	27	385	211	174	337	185	152	6	2	4
20-25	861	493	368	101	60	41	397	246	151	353	179	174	15	10	5
25-30	841	515	326	109	67	42	337	209	128	377	224	153	23	17	6
30-35	802	507	295	141	101	40	289	164	125	345	221	127	28	24	4
35-40	604	386	218	87	55	32	202	140	62	289	173	116	29	21	8
40-45	575	344	231	60	32	28	201	137	64	286	154	132	32	25	7
45-50	441	259	182	54	33	21	127	66	61	228	136	92	34	25	9
50-55	613	335	278	46	25	21	167	100	67	368	189	179	33	22	11
55-60	304	184	120	23	14	9	82	59	23	187	101	86	14	12	2
60-65	645	335	310	21	8	13	124	75	49	467	225	242	33	27	6
65-70	248	146	102	5	2	3	52	34	18	177	99	78	15	11	4
70 and over	854	454	400	6	2	4	123	69	54	696	359	337	33	26	7



TABLE XII—*concd.*  
Infirmities by Age and Districts.

TABLE XII.

Infirmities.


Part II—Distribution by Districts.

District	POPULATION AFFLICTED			INSANE			DEAF-MUTES			BLIND			LEPERS		
	Persons	Males	Females	Persons	Males	Females	Persons	Males	Females	Persons	Males	Females	Persons	Males	Females
1	2	3	4	5	6	7	8	9	10	11	12	13	14	15	16
MYSORE STATE INCLUDING CIVIL AND MILITARY STATION, BANGALORE.	9,936	5,713	4,223	869	526	343	3,609	2,133	1,476	5,188	2,849	2,339	314	232	82
MYSORE STATE EXCLUDING CIVIL AND MILITARY STATION, BANGALORE.	9,758	5,622	4,136	844	512	332	3,544	2,098	1,446	5,104	2,810	2,294	306	226	80
EASTERN DIVISION.	7,575	4,401	3,174	680	420	260	2,602	1,533	1,069	4,056	2,266	1,790	268	202	66
Bangalore City ...	350	218	132	222	152	70	61	29	32	69	35	34	3	3	...
Bangalore District ...	1,282	714	568	79	45	34	411	228	183	699	366	333	100	79	21
Kolar Gold Fields (City) ...	98	60	38	6	3	3	28	14	14	58	37	21	7	6	1
Kolar District ...	1,392	811	581	102	55	47	472	269	203	796	427	369	90	67	23
Tamkur District ...	1,310	788	522	62	32	30	520	324	196	718	425	293	17	13	4
Mysore City ...	121	88	33	17	12	5	42	31	11	63	45	18	...	...	...
Mysore District ...	1,867	1,049	818	92	60	32	665	405	260	1,086	569	517	25	16	9
Chitaldrug District ...	1,155	673	482	100	61	39	403	233	170	627	362	265	26	18	8
WESTERN DIVISION	2,183	1,221	962	164	92	72	942	565	377	1,048	544	504	38	24	14
Hassan District ...	967	538	429	47	26	21	411	240	171	494	262	232	16	10	6
Radur District ...	480	270	210	44	25	19	219	141	78	214	102	112	6	4	2
Shimoga District ...	736	413	323	73	41	32	312	184	128	340	180	160	16	10	6
Civil and Military Station, Bangalore.	178	91	87	25	14	11	65	35	30	84	39	45	8	6	2

Statement of persons afflicted with two or more infirmities.

Infirmities	Persons	Males	Females
1	2	3	4
Insane and deaf-mute ...	15	8	7
Insane and blind ...	4	1	3
Deaf-mute and blind ...	20	15	5
Deaf-mute and leper ...	1	1	...
Blind and leper ...	4	2	2







---

---

## MYSORE CENSUS, 1921.

**TABLE XII—A.—Infirmities by Selected Castes, Tribes or Races.**

---

---

NOTE.—In this Table, figures are given for (1) Mysore State including Civil and Military Station, Bangalore, and (2) Mysore State excluding Civil and Military Station, Bangalore.

2. Regarding the selection of castes for presentation in this Table see Notes 1 and 2 to Table IX. Some castes and religions which have no infirms amongst them, not having been included in the Table, the totals of the castes and the religions do not work up to the total of the respective Religions and the All Religions.

3. Of the persons returned in this Table, a few have been found to be afflicted with two or more infirmities. Such persons have been shown under each of the infirmities.



TABLE XII A.

Infirmities by  
Selected Castes,  
Tribes or Races.

TABLE XII A.

Infirmities by Selected Castes, Tribes or Races.

(1) Mysore State including Civil and Military Station, Bangalore.

Caste, Tribe or Race	Population dealt with			Insane			Deaf-mutes			Blind			Lepers		
	Persons	Males	Females	Persons	Males	Females	Persons	Males	Females	Persons	Males	Females	Persons	Males	Females
1	2	3	4	5	6	7	8	9	10	11	12	13	14	15	16
<b>ALL RELIGIONS</b> ...	5,978,892	3,047,117	2,931,775	869	526	343	3,609	2,133	1,476	5,188	2,849	2,339	314	232	82
<b>Hindu</b> ...	5,481,699	2,783,795	2,697,904	724	438	286	3,389	2,010	1,379	4,878	2,678	2,200	299	220	79
1 Agasa ...	99,876	50,792	49,084	13	5	8	59	40	19	99	55	43	5	4	1
2 Banajiga ...	134,815	68,816	65,999	32	17	15	95	56	39	125	70	55	3	1	2
3 Beda ...	271,134	138,345	132,789	27	6	21	148	83	65	269	145	124	25	18	7
4 Besta ...	157,872	78,405	78,467	12	4	8	73	49	24	142	77	65	6	2	4
5 Brahman ...	215,574	110,744	104,830	51	37	14	169	110	59	181	104	77	10	5	5
6 Darzi ...	15,016	7,914	7,102	10	5	5	10	8	2	10	7	3	...	...	...
7 Devanga * ...	38,244	19,408	18,836	2	1	1	13	8	5	12	5	7	...	...	...
8 Ganiga ...	41,973	21,408	20,565	1	1	...	24	17	7	27	14	13	4	4	...
9 Golla ...	155,978	79,612	76,366	14	6	8	91	63	28	142	78	64	5	4	1
10 Holeya ...	650,453	330,685	319,768	41	23	18	357	224	133	496	263	233	46	36	10
11 Idiga ...	88,776	46,288	42,488	15	7	9	50	34	16	47	29	18	2	1	1
12 Jogi ...	12,531	6,170	6,361	2	2	...	8	4	4	6	3	3	...	...	...
13 Komati ...	3,116	1,647	1,469	1	1	...	2	2	...	1	1	...	2	2	...
14 Koracha ...	5,233	2,653	2,580	1	1	...	3	2	1	3	1	2	...	...	...
15 Kshattriya ...	35,204	18,262	16,942	6	4	2	23	14	9	37	25	12	...	...	...
16 Kumbara ...	44,289	22,670	21,619	11	9	2	35	17	18	32	19	13	...	...	...
17 Kunchitiga* ...	12,522	6,302	6,220	...	...	...	7	4	3	4	2	2	...	...	...
18 Kuruba ...	399,550	201,707	197,843	34	22	12	221	124	97	409	224	185	15	12	3
19 Lambani ...	7,560	4,038	3,522	1	...	1	...	...	...	4	2	2	...	...	...
20 Lingayat ...	714,734	359,163	355,571	109	81	28	511	298	213	802	444	358	42	32	10
21 Madiga ...	281,227	143,920	137,307	31	22	9	170	101	69	220	109	111	32	24	8
22 Mahratta ...	53,034	27,634	25,400	14	9	5	32	20	12	42	28	14	3	2	1
23 Meda ...	7,170	3,790	3,380	3	1	2	5	4	1	3	1	2	1	1	...
24 Mudali ...	22,379	11,803	10,576	4	4	...	4	1	3	6	2	4	...	...	...
25 Nagarta ...	17,810	9,116	8,694	7	2	5	14	8	6	12	4	8	1	1	...
26 Nayinda ...	42,360	21,710	20,650	9	5	4	20	12	8	47	30	17	2	2	...
27 Neygi* ...	63,450	31,733	31,717	17	12	5	52	29	23	67	38	29	3	2	1
28 Panchala ...	132,167	68,194	63,993	16	9	7	94	57	37	112	56	56	5	4	1
29 Sataui ...	21,914	11,122	10,792	1	1	...	14	8	6	16	6	10	...	...	...
30 Tigala ...	74,113	37,790	36,323	12	8	4	53	30	22	49	28	21	1	...	1
31 Uppara ...	108,580	54,968	53,612	13	6	7	65	25	39	105	62	43	1	1	...
32 Vakkaliga* ...	1,294,801	652,116	642,685	174	104	70	775	445	330	1,170	619	551	67	51	16
33 Vaisya ...	38,173	19,860	18,313	8	5	3	35	20	15	24	16	8	4	3	1
34 Vodda ...	152,188	78,180	74,008	9	4	5	100	56	44	95	68	27	9	7	2
35 Others ...	67,863	35,830	32,033	22	14	8	57	36	21	62	42	20	5	1	4
<b>Musalman</b> ...	340,461	181,878	158,583	83	60	23	149	90	59	212	127	85	12	9	3
1 Labbai ...	8,494	5,416	3,078	3	2	1	3	3	...	2	1	1	...	...	...
2 Mughal ...	8,922	4,866	4,056	2	2	...	3	2	1	10	9	1	...	...	...
3 Pathan ...	46,756	24,700	22,056	5	4	1	26	9	17	30	19	11	3	2	1
4 Pinjari ...	4,700	2,426	2,274	...	...	...	4	2	2	5	2	3	...	...	...
5 Saiyid ...	59,993	31,954	28,039	20	15	5	30	20	10	34	17	17	5	5	...
6 Sheikh ...	184,052	96,462	87,590	50	34	16	77	49	28	123	77	46	4	2	2
7 Others ...	27,544	16,054	11,490	3	3	...	6	5	1	8	2	6	...	...	...
<b>Christian</b> ...	71,395	37,035	34,360	44	19	25	34	15	19	56	24	32	1	1	...
1 Anglo-Indian ...	6,778	3,029	3,749	5	1	4	...	...	...	...	...	...	...	...	...
2 European ...	6,898	4,241	2,657	5	1	4	2	1	1	1	...	1	...	...	...
3 Indian ...	57,719	29,765	27,954	34	17	17	32	14	18	55	24	31	1	1	...
<b>Jain</b> ...	20,732	11,356	9,376	8	6	2	12	7	5	13	4	9	1	1	...
1 Digambara ...	14,436	7,473	6,963	5	4	1	8	4	4	12	3	9	1	1	...
2 Others ...	6,296	3,883	2,413	3	2	1	4	3	1	1	1	...	...	...	...
<b>Animist</b> ...	62,831	32,039	30,792	10	3	7	25	11	14	28	15	13	1	1	...
1 Koracha ...	4,422	2,220	2,202	2	...	2	5	3	2	2	...	2	...	...	...
2 Korama ...	5,153	2,674	2,479	1	1	...	2	1	1	4	3	1	...	...	...
3 Kuruba ...	1,672	896	776	...	...	...	...	...	...	...	...	...	...	...	...
4 Lambani ...	45,740	23,281	22,459	7	2	5	16	5	11	22	12	10	...	...	...
5 Others ...	5,844	2,968	2,876	...	...	...	2	2	...	...	...	...	1	1	...
<b>Parai</b> ...	217	126	91	...	...	...	...	...	...	1	1	...	...	...	...

\* In the Census of 1911 "Devanga" was included in "Neygi" and "Kunchitiga" in Vakkaliga."



TABLE XII A—*concl'd.*

## Infirmities by Selected Castes, Tribes or Races.

Mysore State excluding Civil and Military Station, Bangalore.

TABLE XII A.

## Infirmities by Selected Castes, Tribes or Races.

Caste, Tribe or Race	Population dealt with			Insane			Deaf-mutes			Blind			Lepers		
	Persons	Males	Females	Persons	Males	Females	Persons	Males	Females	Persons	Males	Females	Persons	Males	Females
1	2	3	4	5	6	7	8	9	10	11	12	13	14	15	16
ALL RELIGIONS ...	5,859,952	2,985,541	2,874,411	844	512	332	3,544	2,098	1,446	5,104	2,810	2,294	306	226	80
Hindu ...	5,415,636	2,749,680	2,665,956	713	429	284	3,354	1,992	1,362	4,844	2,660	2,184	291	214	77
1 Agasa ...	98,522	50,103	48,419	13	5	8	58	39	19	98	55	43	5	4	1
2 Banajiga ...	128,309	65,561	62,748	31	17	14	93	56	37	123	69	54	3	1	2
3 Beda ...	271,031	138,295	132,736	27	6	21	148	83	65	269	145	124	25	18	7
4 Besta ...	157,736	79,329	78,407	12	4	8	73	49	24	142	77	65	6	2	4
5 Brahman ...	213,112	109,282	103,830	51	37	14	169	110	59	181	104	77	10	5	5
6 Darzi ...	12,954	6,886	6,068	10	5	5	9	7	2	9	7	2	...	...	...
7 Devanga* ...	38,212	19,387	18,825	2	1	1	13	8	5	12	5	7	...	...	...
8 Ganiga ...	40,470	20,397	20,073	1	1	...	24	17	7	27	14	13	4	4	...
9 Golla ...	151,637	78,904	72,733	14	6	8	91	63	28	142	78	64	5	4	1
10 Holeya ...	628,070	319,705	308,365	39	22	17	338	217	121	475	254	221	44	35	9
11 Idiga ...	88,700	46,251	42,449	16	7	9	50	34	16	47	29	18	2	1	1
12 Jogi ...	12,526	6,167	6,359	2	2	...	8	4	4	6	3	3	...	...	...
13 Komati ...	1,858	993	865	1	1	...	2	2	...	1	1	...	2	2	...
14 Koracha ...	5,067	2,570	2,497	1	1	...	3	2	1	3	1	2	...	...	...
15 Kehattriya ...	34,368	17,707	16,661	6	4	2	23	14	9	37	25	12	...	...	...
16 Kumbara ...	44,050	22,544	21,508	11	9	2	34	16	18	31	18	13	...	...	...
17 Kunchitiga* ...	12,389	6,238	6,151	...	...	...	7	4	3	4	2	2	...	...	...
18 Kuruba ...	398,638	201,245	197,393	34	22	12	221	124	97	408	224	184	15	12	3
19 Lambani ...	7,560	4,038	3,522	1	...	1	...	...	...	4	2	2	...	...	...
20 Lingayat ...	713,812	358,678	355,134	108	80	28	511	298	213	802	444	358	42	32	10
21 Madiga ...	277,799	142,162	135,637	30	21	9	167	99	68	219	108	111	29	21	8
22 Mahratta ...	51,761	26,949	24,812	14	9	5	31	19	12	42	28	14	2	1	1
23 Meda ...	6,943	3,674	3,269	3	1	2	5	4	1	3	1	2	1	1	...
24 Mudali ...	14,958	7,957	7,001	4	4	...	4	1	3	6	2	4	...	...	...
25 Nagarta ...	17,355	8,901	8,454	7	2	5	14	8	6	12	4	8	1	1	...
26 Nayinda ...	41,220	21,134	20,086	8	4	4	19	11	8	47	30	17	2	2	...
27 Neygi* ...	63,427	31,714	31,713	17	12	5	52	29	23	67	38	29	3	2	1
28 Panchala ...	130,902	67,531	63,371	15	8	7	93	56	37	112	56	56	5	4	1
29 Satani ...	21,855	11,084	10,771	1	1	...	14	8	6	16	6	10	...	...	...
30 Tigala ...	71,150	36,357	34,793	12	8	4	53	30	23	49	28	21	1	...	1
31 Uppara ...	108,575	54,966	53,609	13	6	7	65	26	39	105	62	43	1	1	...
32 Vakkaliga* ...	1,291,656	650,530	641,126	170	100	70	773	444	329	1,166	616	550	65	50	15
33 Vaisya ...	38,024	19,802	18,222	8	5	3	34	20	14	24	16	8	4	3	1
34 Vodia ...	151,346	77,763	73,583	9	4	5	98	54	44	91	67	27	9	7	2
35 Others ...	66,644	34,876	31,768	22	14	8	57	36	21	61	41	20	5	1	4
Musalman ...	315,387	168,407	146,980	76	56	20	134	80	54	196	118	78	12	9	3
1 Labbai ...	7,367	4,699	2,668	3	2	1	3	3	...	2	1	1	...	...	...
2 Mughal ...	8,471	4,614	3,857	2	2	...	3	2	1	9	8	1	...	...	...
3 Pathan ...	43,642	22,973	20,609	4	3	1	26	9	17	26	15	11	3	2	1
4 Pinjari ...	4,700	2,426	2,274	...	...	...	4	2	2	5	2	3	...	...	...
5 Saiyid ...	56,420	29,996	26,424	18	14	4	29	19	10	32	15	17	5	5	...
6 Sheikh ...	168,371	88,330	80,041	46	32	14	63	40	23	115	75	40	4	2	2
7 Others ...	26,416	15,369	11,047	3	3	...	6	5	1	7	2	5	...	...	...
Christian ...	44,706	23,750	20,956	37	18	19	20	9	11	23	13	10	1	1	...
1 Anglo Indian ...	2,486	1,232	1,254	4	...	4	...	...	...	...	...	...	...	...	...
2 European ...	1,400	844	556	4	1	3	...	...	...	...	...	...	...	...	...
3 Indian ...	40,820	21,674	19,146	29	17	12	20	9	11	23	13	10	1	1	...
Jain ...	20,097	10,955	9,142	8	6	2	11	6	5	13	4	9	1	1	...
1 Digambara ...	14,291	7,344	6,947	5	4	1	8	4	4	12	3	9	1	1	...
2 Others ...	5,806	3,611	2,195	3	2	1	3	2	1	1	1	...	...	...	...
Animist ...	62,831	32,039	30,792	10	3	7	25	11	14	28	15	13	1	1	...
1 Koracha ...	4,422	2,290	2,202	2	...	2	5	3	2	2	...	2	...	...	...
2 Korama ...	5,153	2,674	2,479	1	...	...	2	1	1	4	3	1	...	...	...
3 Kuruba ...	1,672	896	776	...	...	...	...	...	...	...	...	...	...	...	...
4 Lambani ...	45,740	23,281	22,459	7	2	5	16	5	11	22	12	10	...	...	...
5 Others ...	5,844	2,968	2,876	...	...	...	2	2	...	...	...	...	1	1	...

\* See foot-note on previous page.







---

---

**MYSORE CENSUS, 1921.**

**TABLE XIII.—Caste Tribe, Race or Nationality.**

---

---

NOTE.—Regarding the selection of castes for presentation in this Table, see Notes 1 and 2 to Table IX.



TABLE XIII.

106

Caste, Tribe, Race  
or Nationality.TABLE XIII.  
Caste, Tribe, Race or Nationality.

Caste, Tribe, Race or Nationality	Mysore State including Civil and Military Station, Bangalore		Mysore State excluding Civil and Military Station, Bangalore		Eastern Division		Bangalore City		Bangalore District		Kolar Gold Fields (City)		Kolar District		Tumkur District	
	Males	Females	Males	Females	Males	Females	Males	Females	Males	Females	Males	Females	Males	Females	Males	Females
1	2	3	4	5	6	7	8	9	10	11	12	13	14	15	16	17
ALL RELIGIONS	3,047,117	2,931,775	2,985,541	2,874,411	2,961,527	2,188,367	63,911	54,645	389,872	388,507	47,487	40,195	357,474	347,183	394,897	378,225
HINDU	2,783,795	2,697,904	2,749,680	2,655,956	2,691,000	2,036,277	53,037	46,154	394,703	356,442	35,777	31,063	328,006	320,308	369,651	355,014
1 Agas	50,792	49,084	50,103	48,419	36,781	35,645	474	428	6,650	6,348	372	201	6,827	6,464	6,992	6,512
2 Banajiga	68,816	65,959	65,561	62,748	57,922	55,491	4,217	4,220	10,693	10,075	2,430	2,093	21,278	20,433	7,788	7,311
3 Boda	138,345	132,736	138,295	132,736	122,799	117,835	574	479	9,416	9,162	542	525	30,574	29,872	29,952	28,379
4 Bosta	79,405	78,467	79,329	78,407	69,236	68,955	321	291	5,233	5,115	19	18	3,400	3,161	2,485	2,382
5 Brahman	110,744	104,830	109,282	103,830	75,682	71,627	13,016	10,031	9,408	9,254	635	628	12,570	12,559	10,408	9,868
6 Darzi	7,914	7,102	6,886	6,038	4,542	3,928	840	453	680	602	64	58	308	285	639	611
7 Devanga*	19,408	18,836	19,387	18,825	12,450	12,026	1,529	1,377	2,055	2,132	18	9	656	680	2,608	2,449
8 Ganiga	21,408	20,865	20,387	20,073	18,489	18,253	314	285	3,157	3,121	317	251	3,464	3,418	1,950	2,071
9 Golla	79,612	78,904	79,505	75,733	72,465	69,490	1,006	943	9,390	8,978	728	699	10,400	10,192	25,699	24,854
10 Holaya	330,685	319,768	319,705	308,365	234,210	229,163	2,589	2,292	41,138	40,041	19,026	16,480	33,511	33,394	19,105	19,102
11 Idiga	46,288	42,488	46,251	42,449	13,219	13,237	90	72	1,731	1,697	93	66	1,312	1,217	3,736	3,688
12 Jogi	6,170	6,361	6,167	6,359	4,964	4,974	3	...	1,639	1,556	42	37	1,326	1,321	560	530
13 Komati	1,647	1,469	1,653	1,465	742	750	87	21	35	38	7	9	175	165	34	24
14 Korcha	2,653	2,680	2,670	2,697	2,287	2,249	39	19	461	490	116	131	1,077	1,113	297	254
15 Kabatriya	18,262	16,942	17,707	16,661	12,753	11,997	1,883	1,620	9,303	9,267	368	255	1,405	1,354	1,270	1,186
16 Kumbara	22,670	21,619	22,544	21,506	17,795	17,330	77	60	2,871	2,680	67	74	2,373	2,387	2,235	2,152
17 Kunchitiga*	6,302	6,220	6,238	6,151	4,173	4,145	485	429	567	572	34	30	4	7	1,934	1,950
18 Kuruba	201,707	197,843	201,245	197,393	151,721	148,704	1,437	1,396	19,738	19,545	997	954	19,614	18,901	23,418	22,006
19 Lambani	4,038	3,622	4,038	3,622	1,746	1,601	13	...	205	183	...	...	53	49	948	207
20 Lingayat	359,163	355,571	358,678	355,134	232,823	229,169	2,408	1,987	20,909	20,246	140	119	5,660	5,406	46,315	44,704
21 Madiga	143,920	137,307	142,162	135,637	121,077	115,619	915	875	29,252	28,236	1,127	896	27,519	26,413	33,828	31,972
22 Malavata	27,634	25,400	26,949	24,812	17,370	16,358	1,654	1,482	4,321	4,053	354	307	2,613	2,652	2,459	2,311
23 Meda	3,790	3,380	3,674	3,369	2,095	1,970	20	23	431	397	...	...	207	193	389	382
24 Mudali	11,803	10,576	7,957	7,001	7,082	6,224	137	2,076	536	461	1,761	1,479	492	544	297	184
25 Nagarta	9,116	8,694	8,901	8,454	2,359	2,607	135	127	945	892	7	...	783	788	22	18
26 Nayinda	21,710	20,650	21,134	20,086	18,550	17,696	579	433	3,961	3,807	255	238	5,201	5,019	2,341	2,119
27 Neygi	31,733	31,717	31,714	31,713	22,502	22,866	4,530	5,077	4,113	4,115	79	55	4,812	4,776	3,180	2,993
28 Panchala	68,194	63,993	67,531	63,371	47,527	46,043	1,979	804	7,344	7,220	367	377	5,494	5,363	6,772	6,441
29 Satani	11,122	10,792	11,084	10,771	7,538	7,454	137	154	1,699	1,703	29	30	963	932	2,373	2,184
30 Tigala	37,790	36,323	36,357	34,793	35,666	34,130	1,634	1,656	16,100	15,544	632	421	5,549	5,312	11,188	10,595
31 Uppara	54,968	53,612	54,968	53,609	39,884	39,588	75	92	695	641	63	63	1,341	1,270	6,072	6,493
32 Vakkaliga	632,116	642,685	650,530	641,126	524,250	516,679	4,775	3,927	129,590	127,183	2,819	2,553	90,827	89,313	95,880	92,925
33 Vainya	19,860	18,313	19,802	18,222	17,287	16,946	1,647	1,370	1,871	1,754	105	93	6,086	5,885	3,818	3,353
34 Vodka	78,180	74,008	77,763	73,583	60,931	57,899	651	592	13,430	12,939	991	951	16,042	15,343	9,444	8,844
35 Others	35,830	32,033	34,876	31,768	21,063	19,779	1,190	1,163	3,136	3,155	1,273	727	4,120	4,087	3,325	3,350

\* These castes are separately shown in this Census, Last Census "Devanga" was included in "Neygi" and "Kunchitiga" in "Vakkaliga."



TABLE XIII.  
Caste, Tribe, Race or Nationality.

Caste, Tribe, Race or Nationality	Mysore City		Mysore District		Chitaldrug District		Western Division		Hassan District		Kadur District		Shimoga District		Civil and Military Station, Bangalore	
	Males	Females	Males	Females	Males	Females	Males	Females	Males	Females	Males	Females	Males	Females	Males	Females
	18	19	20	21	22	23	24	25	26	27	28	29	30	31	32	33
ALL RELIGIONS	43,783	40,168	659,148	660,220	294,945	279,224	724,014	686,044	292,249	291,711	174,615	168,923	237,160	235,410	61,576	57,364
HINDU	34,728	31,925	633,520	637,671	271,578	257,800	658,680	629,679	275,683	276,907	156,182	144,328	226,815	208,354	34,115	31,948
1 Agastya	293	296	10,875	11,060	4,458	4,305	13,322	12,774	6,392	5,334	2,035	1,969	5,895	5,471	689	665
2 Banajiga	1,339	1,247	7,855	7,958	2,392	1,988	7,257	7,257	1,721	1,805	3,493	3,493	2,495	2,024	3,255	3,251
3 Beda	320	298	1,210	1,177	50,231	47,943	15,496	14,901	2,782	2,775	2,136	2,068	10,578	10,058	50	53
4 Beela	1,237	1,137	53,482	54,053	3,059	2,798	10,093	9,452	4,404	4,271	1,604	1,604	4,055	3,477	76	60
5 Brahman	8,562	7,732	16,327	17,269	4,456	4,205	33,600	32,203	10,203	10,206	9,237	8,848	14,160	13,149	1,462	1,000
6 Darzi	451	438	570	524	960	907	2,344	2,140	376	369	485	422	1,483	1,319	1,028	1,004
7 Devanga	475	423	2,436	2,341	2,703	2,615	6,937	6,799	1,713	1,711	3,317	3,310	1,907	1,748	21	11
8 Gaudiga	484	412	8,656	8,576	107	89	1,908	1,820	1,354	1,354	3,378	3,301	1,176	1,135	1,011	492
9 Golla	551	528	1,622	1,242	23,069	22,004	6,439	6,243	3,339	3,339	1,367	1,474	1,534	1,367	708	633
10 Holoya	3,908	2,796	97,437	97,925	18,196	17,163	85,495	79,302	45,563	44,290	27,346	28,367	12,586	11,545	10,980	11,403
11 Idiga	71	89	3,892	4,004	2,334	2,314	33,032	29,212	3,608	3,321	4,375	3,370	25,049	22,521	37	39
12 Jogi	...	...	613	670	772	760	1,213	1,385	129	191	245	278	889	913	3	2
13 Konati	21	160	327	315	26	28	251	115	11	...	74	...	166	116	654	604
14 Korachia	40	29	52	47	205	165	283	248	21	31	65	68	196	149	83	83
15 Kahattiriya	1,674	1,449	3,155	3,267	665	589	4,984	4,664	1,196	1,192	1,208	1,103	2,580	2,369	555	281
16 Kumbara	259	243	8,947	8,843	973	901	4,749	4,176	1,853	1,820	1,489	1,315	1,407	1,041	126	113
17 Kunchitiga	480	485	264	246	405	426	2,065	2,005	138	154	38	44	1,889	1,778	64	69
18 Kuruba	1,403	1,363	66,102	65,910	19,022	18,119	49,524	48,689	22,633	22,890	13,633	13,642	13,258	12,157	462	450
19 Lambani	1	...	108	61	118	91	3,292	2,921	15	...	875	930	2,902	2,691	...	...
20 Lingayat	1,784	1,826	93,028	95,269	62,579	59,592	125,865	125,965	41,775	42,763	31,277	31,477	52,893	51,795	485	437
21 Madiga	428	439	13,045	12,492	14,893	14,296	21,085	20,018	6,349	6,374	5,337	4,694	9,399	8,950	1,758	1,070
22 Mahratia	1,360	1,191	2,610	2,465	1,969	1,796	9,579	8,554	1,251	1,196	1,440	1,108	6,888	6,390	685	588
23 Meda	163	141	678	673	177	156	1,579	1,299	452	394	423	360	704	545	116	111
24 Mudali	731	721	715	612	185	147	875	777	315	299	280	240	250	248	3,846	3,575
25 Nagarta	13	8	242	544	183	220	6,572	5,847	29	43	649	573	5,894	5,231	215	240
26 Nayinda	337	368	5,153	4,955	703	636	2,584	2,460	1,613	1,634	326	254	645	572	576	564
27 Neygi	223	194	1,905	2,374	3,442	3,942	9,212	8,847	6,012	5,768	1,301	1,305	1,899	1,774	19	4
28 Panchala	1,080	1,183	19,956	19,965	5,335	4,720	20,004	17,308	7,976	7,551	4,389	3,632	7,589	6,125	663	622
29 Satali	147	110	1,912	1,382	404	403	3,446	3,317	2,008	1,940	388	402	1,050	975	38	21
30 Tigala	40	48	509	545	14	9	691	663	361	344	292	255	68	64	1,433	1,530
31 Uppara	143	111	24,159	24,641	6,736	6,277	15,082	14,021	4,586	4,502	5,181	4,891	5,315	4,698	2	3
32 Vakkala	5,173	4,728	174,227	175,240	21,939	20,810	126,280	124,447	90,422	93,261	21,657	19,469	14,201	11,717	1,586	1,559
33 Vaisya	629	644	881	872	2,950	2,515	2,515	2,276	1,154	1,059	619	564	742	633	58	91
34 Vodia	100	100	5,740	5,365	14,533	13,895	16,832	15,684	3,396	3,378	2,977	2,678	10,459	9,798	417	425
35 Others	1,196	978	4,800	4,126	2,083	2,193	13,823	11,989	1,533	1,472	6,556	5,455	5,734	5,092	954	955

\* See Note on previous page.



TABLE XIII.  
Caste, Tribe, Race  
or Nationality.

TABLE XIII.  
Caste, Tribe, Race or Nationality—contd.

Caste, Tribe, Race or Nationality	Mysore State including Civil and Military Station, Bangalore		Mysore State excluding Civil and Military Station, Bangalore		Eastern Division		Bangalore City		Bangalore District		Kolar Gold Fields (City)		Kolar District		Tumkur District	
	Males	Females	Males	Females	Males	Females	Males	Females	Males	Females	Males	Females	Males	Females	Males	Females
1	2	3	4	5	6	7	8	9	10	11	12	13	14	15	16	17
MUSALMAN	181,878	158,583	168,407	146,980	128,939	113,492	7,539	5,573	96,899	24,154	4,491	2,714	25,609	23,301	19,718	18,186
1 Labbai	5,416	3,078	4,699	2,668	3,685	2,226	268	34	313	171	293	70	213	47	130	52
2 Mughal	4,866	4,066	4,614	3,857	3,584	2,981	240	146	797	704	77	30	850	689	426	398
3 Pathan	24,700	22,056	22,973	20,659	18,785	16,928	895	734	5,348	4,895	451	398	3,532	3,081	3,081	2,984
4 Pinjari	2,426	2,274	2,426	2,274	2,307	2,167	20	5	119	103	8	5	486	466	446	445
5 Salyid	31,954	28,039	29,996	26,424	24,205	21,400	1,521	1,103	6,004	5,339	639	542	6,093	5,636	5,027	2,714
6 Sheikh	96,462	87,690	88,330	80,041	65,717	59,421	4,250	3,407	12,076	10,961	1,789	1,388	13,511	12,315	10,492	9,953
7 Others	16,054	11,450	15,369	11,047	10,655	8,369	345	154	2,942	2,040	1,234	351	651	586	2,116	1,690
CHRISTIAN *	37,035	34,360	23,750	20,956	16,456	15,529	2,457	2,488	3,253	3,087	6,331	5,766	1,119	1,111	687	502
JAIN	11,356	9,376	10,955	9,142	7,484	6,368	687	255	1,180	1,211	287	152	1,424	1,337	1,771	1,562
1 Digambara	7,473	6,963	7,344	6,947	4,497	4,341	127	88	787	855	14	5	610	592	1,369	1,240
2 Others	3,883	2,413	3,611	2,195	2,987	2,027	550	167	393	356	273	147	814	745	402	312
ANIMIST	32,039	30,792	32,039	30,792	16,948	16,128	141	146	3,837	3,613	...	...	1,255	1,226	3,070	2,971
1 Koracha	2,220	2,202	2,220	2,202	1,493	1,547	5	7	138	123	...	...	571	570	227	231
2 Korama	2,674	2,479	2,674	2,479	1,485	1,317	136	138	738	669	...	...	12	20	197	166
3 Kuruba	896	776	896	776	884	764	...	...	...	...	...	...	...	...	...	...
4 Lambani	23,281	22,459	23,281	22,459	10,895	10,461	...	...	9,137	9,037	...	...	...	...	...	...
5 Others	2,968	2,876	2,968	2,876	2,191	2,039	...	...	839	784	...	...	...	...	...	...
PARSI	126	91	56	38	54	35	22	10	...	...	...	...	...	...	...	...
SIKH	119	15	15	10	12	6	6	2	...	...	...	...	...	...	...	...
BRAHMO	34	26	18	15	18	15	18	15	...	...	...	...	...	...	...	...
JEW	18	18	5	4	1	...	...	...	...	...	...	...	...	...	...	...
BODDHIST	713	606	614	514	614	514	...	...	...	...	...	...	...	...	...	...
1 Burmese	4	3	1	...	1	...	...	...	...	...	...	...	...	...	...	...
2 Chinese	3	...	3	...	3	...	...	...	...	...	...	...	...	...	...	...
3 Indian	699	599	607	512	607	512	...	...	...	...	...	...	...	...	...	...
4 Japanese	3	4	2	2	2	2	...	...	...	...	...	...	...	...	...	...
5 Singhaliese	4	...	1	...	1	...	...	...	...	...	...	...	...	...	...	...
OTHERS	4	4	2	4	1	4	...	...	...	...	...	...	...	...	...	...

\* Note.—For details by race see Table XV.



TABLE XIII.  
Caste, Tribe, Race  
or Nationality.

Caste, Tribe, Race or Nationality	Mysore City		Mysore District		Chitaldrug District		Western Division		Hassan District		Kadur District		Shimoga District		Civil and Military Station, Bangalore	
	Males	Females	Males	Females	Males	Females	Males	Females	Males	Females	Males	Females	Males	Females	Males	Females
MUSALMAN	7,308	6,444	21,216	18,496	16,099	14,624	39,468	33,488	10,311	8,760	10,109	7,858	19,048	16,870	13,471	11,603
1 Labhai	62	18	2,358	1,807	48	27	1,014	442	375	197	417	161	222	84	717	410
2 Mughal	287	268	691	469	316	277	1,030	878	386	333	279	226	365	317	252	199
3 Pathan	971	843	2,905	2,564	1,269	1,167	4,188	3,741	1,196	1,084	741	615	2,251	2,042	1,727	1,387
4 Pinjari	...	...	6	3	1,222	1,140	119	107	...	1	9	3	107	103	...	...
5 Saiyid	1,980	1,175	2,899	2,555	2,643	2,296	5,790	5,024	1,673	1,459	1,220	975	2,897	2,530	1,908	1,615
6 Sheikh	3,972	3,634	9,825	8,923	9,802	8,940	22,613	20,620	5,796	5,237	5,237	4,680	11,580	10,703	8,182	7,549
7 Others	636	506	2,632	2,255	1,799	777	4,714	2,678	882	449	2,306	1,198	1,626	1,031	685	443
CHRISTIAN *	1,312	1,486	1,135	934	162	165	7,294	5,427	2,168	2,027	3,210	2,011	1,916	1,389	13,285	13,404
JAIN	406	287	1,122	1,172	607	402	3,471	2,774	997	880	780	606	1,694	1,288	401	234
1 Digambara...	294	247	964	1,007	332	307	2,847	2,606	821	845	605	545	1,421	1,216	129	16
2 Others	112	40	168	165	275	95	624	168	176	35	175	61	273	72	272	218
ANIMIST	5	4	2,142	1,940	6,498	6,228	15,091	14,664	3,085	3,013	4,332	4,117	7,674	7,504	...	...
1 Korachia	...	...	...	...	557	616	727	655	225	199	11	...	491	456	...	...
2 Korana	...	...	...	...	419	324	1,189	1,162	626	592	984	904	279	266	...	...
3 Kuruba	...	...	884	764	...	...	12	12	...	...	...	...	12	12	...	...
4 Lambani	...	...	305	268	5,339	5,162	12,386	11,998	2,099	2,121	3,837	3,585	6,450	6,292	...	...
5 Others	5	4	953	918	190	125	777	837	135	131	200	228	442	478	...	...
PARSI	20	19	1	1	11	5	2	3	1	...	1	3	...	...	70	63
SIKH	...	...	6	3	...	...	3	5	...	...	...	...	3	5	104	5
BRAHMO	...	...	...	...	...	...	...	...	...	...	...	...	...	...	16	11
JEW	...	...	...	...	...	...	4	4	...	...	...	...	...	...	13	14
BUDDHIST	4	3	6	3	...	...	...	...	...	...	...	...	...	...	99	92
1 Burmese	...	...	...	...	...	...	...	...	...	...	...	...	...	...	3	3
2 Chinese	...	...	...	...	...	...	...	...	...	...	...	...	...	...	...	...
3 Indian	...	...	6	3	...	...	...	...	...	...	...	...	...	...	92	87
4 Japanese	...	...	...	...	...	...	...	...	...	...	...	...	...	...	1	2
5 Singalese	...	...	...	...	...	...	...	...	...	...	...	...	...	...	3	...
OTHERS	...	...	...	...	...	...	1	...	...	...	1	...	...	...	2	...

\* Note.—For details by race see Table XV.

TABLE XIII.  
Caste, Tribe, Race or Nationality—concd.







---

---

**MYSORE CENSUS, 1921.**

**TABLE XIV.—Civil Condition by Age for Castes, Tribes and Races.**

---

---

NOTE.—Regarding the selection of castes for presentation in this Table see, Note 1 to Table IX.



TABLE XIV.

TABLE

Civil Condition by Age.

Civil Condition by Age for

Serial No.	Caste, Tribe or Race	Locality	Sex	Population dealt with	Unmarried						
					Total	0-5	5-12	12-15	15-20	20-40	40 and over
1	2	3	4	5	6	7	8	9	10	11	
	<b>Hindu.</b>										
1	Agasa ...	MYSORE STATE, INCLUDING C. AND M. STN., BANGALORE.	Male Female	50,792 49,084	27,900 19,035	5,866 6,241	9,746 9,706	3,836 2,165	3,894 665	4,339 218	219 40
2		Eastern Division ...	Male Female	36,781 35,645	19,725 13,560	4,242 4,553	7,085 6,990	2,680 1,426	2,693 413	2,876 149	149 29
3		Western Division ...	Male Female	13,322 12,774	7,785 5,205	1,499 1,598	2,541 2,570	1,110 717	1,152 246	1,414 63	69 11
4		Civil and Military Station, Bangalore	Male Female	689 665	390 270	125 90	120 146	46 22	49 6	49 6	1 ...
1	Banajiga ...	MYSORE STATE, INCLUDING C. AND M. STN., BANGALORE.	Male Female	68,816 65,999	36,555 24,346	7,392 7,853	11,979 12,206	4,645 2,636	5,263 884	6,788 528	488 239
2		Eastern Division ...	Male Female	57,922 55,491	30,616 20,054	6,199 6,548	10,191 10,179	3,926 2,062	4,365 692	5,523 391	412 172
3		Western Division ...	Male Female	7,639 7,257	4,220 3,032	833 876	1,238 1,402	536 406	604 161	944 122	65 65
4		Civil and Military Station, Bangalore	Male Female	3,255 3,251	1,719 1,260	360 429	550 625	183 148	294 41	321 15	11 2
1	Beda ...	MYSORE STATE, INCLUDING C. AND M. STN., BANGALORE.	Male Female	138,345 132,789	78,531 55,226	15,614 16,683	26,739 27,247	9,997 6,056	10,247 2,151	14,762 2,118	1,172 971
2		Eastern Division ...	Male Female	122,799 117,835	69,163 48,903	13,853 14,928	23,710 24,050	8,694 5,289	9,019 1,829	12,885 1,525	1,002 622
3		Western Division ...	Male Female	15,496 14,901	9,343 6,903	1,758 1,748	3,021 3,187	1,301 766	1,226 321	1,867 592	170 289
4		Civil and Military Station, Bangalore...	Male Female	50 53	25 20	3 7	8 10	2 1	2 1	10 1	... ...
1	Besta ...	MYSORE STATE, INCLUDING C. AND M. STN., BANGALORE.	Male Female	79,405 78,467	43,010 30,287	9,355 9,645	15,019 14,820	5,914 3,268	6,138 1,273	6,244 971	340 310
2		Eastern Division ...	Male Female	69,236 68,955	37,030 26,112	8,184 8,485	13,159 12,988	5,094 2,734	5,299 1,046	5,032 689	269 170
3		Western Division ...	Male Female	10,093 9,452	5,941 4,151	1,161 1,154	1,847 1,816	818 533	833 227	1,207 281	75 140
4		Civil and Military Station, Bangalore	Male Female	76 60	39 24	10 6	13 16	2 1	6 ...	5 1	3 ...
1	Brahman...	MYSORE STATE, INCLUDING C. AND M. STN., BANGALORE.	Male Female	110,744 104,830	56,981 34,102	13,482 14,205	19,093 18,316	7,995 1,346	8,883 121	6,627 93	901 21
2		Eastern Division ...	Male Female	75,682 71,627	38,776 23,085	8,939 9,456	13,106 12,513	5,534 954	6,261 87	4,311 58	625 17
3		Western Division ...	Male Female	33,600 32,203	17,469 10,700	4,395 4,618	5,777 5,643	2,378 372	2,493 31	2,160 32	266 4
4		Civil and Military Station, Bangalore	Male Female	4,462 1,000	736 317	148 131	210 160	83 20	129 3	156 3	10 ...
1	Darzi ...	MYSORE STATE, INCLUDING C. AND M. STN., BANGALORE.	Male Female	7,914 7,102	4,339 2,855	1,127 1,044	1,511 1,502	609 258	624 29	436 17	32 5
2		Eastern Division ...	Male Female	4,542 3,928	2,490 1,594	651 590	883 837	361 142	302 14	220 8	13 3
3		Western Division ...	Male Female	2,344 2,140	1,269 816	307 306	440 430	171 63	177 10	169 5	15 2
4		Civil and Military Station, Bangalore	Male Female	1,028 1,034	580 445	169 148	188 235	77 53	85 5	57 4	4 ...
1	Devanga*...	MYSORE STATE, INCLUDING C. AND M. STN., BANGALORE.	Male Female	19,408 18,836	10,457 7,413	2,325 2,437	3,704 3,871	1,408 830	1,547 200	1,386 61	87 14
2		Eastern Division ...	Male Female	12,450 12,026	6,613 4,622	1,621 1,560	2,365 2,435	893 485	390 100	794 33	50 9
3		Western Division ...	Male Female	6,937 6,799	3,835 2,787	802 875	1,334 1,435	515 344	557 100	590 28	37 5
4		Civil and Military Station, Bangalore	Male Female	21 11	9 4	2 2	5 1	...	...	2 ...	...
1	Ganiga ...	MYSORE STATE, INCLUDING C. AND M. STN., BANGALORE.	Male Female	21,408 20,565	11,370 7,469	2,440 2,550	3,894 3,745	1,501 801	1,669 238	1,765 113	101 22
2		Eastern Division ...	Male Female	18,489 18,253	9,811 6,592	2,146 2,250	3,456 3,358	1,319 682	1,457 192	1,348 90	85 20
3		Western Division ...	Male Female	1,908 1,820	1,034 701	213 240	308 297	125 103	145 39	233 21	10 1
4		Civil and Military Station, Bangalore	Male Female	1,011 492	525 176	81 60	130 90	57 16	67 7	184 2	6 1

\* This caste was included in caste "Neygi" in the last Census.



## Selected Castes, Tribes and Races—contd.

## Civil Condition by Age.

Married							Widowed							Serial No.
Total	0-5	5-12	12-15	15-20	20-40	40 and over	Total	0-5	5-12	12-15	15-20	20-40	40 and over	
12	13	14	15	16	17	18	19	20	21	22	23	24	25	
19,634	...	8	16	274	10,537	8,799	3,258	...	1	1	7	800	2,449	1
20,248	1	268	838	2,962	12,515	3,664	9,801	...	12	38	177	2,825	6,749	
14,729	...	6	12	218	7,689	6,804	2,327	...	1	1	6	515	1,804	2
15,235	1	225	671	2,202	9,190	2,946	6,850	...	9	27	118	1,821	4,875	
4,629	...	2	4	56	2,685	1,882	908	...	...	...	1	281	626	3
4,781	...	42	152	708	3,156	673	2,838	...	3	11	65	973	1,796	
276	...	...	...	...	163	113	23	...	...	...	...	4	19	4
282	...	1	15	52	169	45	113	...	...	...	4	31	78	
27,237	...	8	40	309	14,249	12,631	5,024	...	5	2	11	1,160	3,846	1
27,021	1	312	1,109	4,046	16,467	5,086	14,632	...	15	37	244	4,217	10,119	
23,034	...	6	37	261	11,828	10,902	4,272	...	4	2	9	919	3,338	2
23,010	...	285	988	3,386	13,896	4,455	12,427	...	15	30	909	3,507	8,666	
2,833	...	2	1	39	1,641	1,130	586	...	1	...	2	202	381	3
2,659	1	19	71	411	1,745	412	1,566	...	...	6	22	542	996	
1,370	...	...	2	9	780	579	166	...	...	...	...	39	127	4
1,352	...	8	50	249	826	219	639	...	...	1	13	168	457	
48,757	...	34	41	485	25,712	22,485	11,057	1	9	1	24	2,956	8,066	1
50,743	6	566	1,819	7,340	31,051	9,961	26,820	1	31	90	561	8,445	17,692	
44,004	...	31	36	443	22,976	20,518	9,632	1	7	1	22	2,467	7,134	2
45,967	6	523	1,670	6,333	27,920	9,215	23,565	...	27	74	490	7,215	15,759	
4,732	...	8	5	42	2,726	1,956	1,421	...	2	...	2	486	931	3
4,750	...	43	149	705	3,115	738	3,248	1	4	16	71	1,229	1,927	
21	...	...	...	...	10	11	4	...	...	...	...	3	1	4
26	...	...	...	...	16	8	7	...	...	...	...	1	6	
32,116	1	19	28	450	16,945	14,673	4,279	...	1	...	17	1,024	3,237	1
33,046	3	560	1,446	4,742	19,894	6,401	15,134	...	13	48	226	4,175	10,672	
28,688	1	18	24	423	15,024	13,198	3,518	...	1	...	10	801	2,706	2
29,667	3	532	1,339	4,246	17,725	5,822	13,176	...	12	42	194	3,545	9,383	
3,397	...	1	1	27	1,903	1,462	755	...	...	...	7	222	526	3
3,353	...	27	105	493	2,153	575	1,948	...	1	6	32	627	1,282	
31	...	...	...	...	18	13	6	...	...	...	...	1	5	4
26	...	1	2	...	16	4	10	...	...	...	...	3	7	
46,140	...	17	35	1,190	26,586	18,312	7,623	...	1	1	18	1,338	6,205	1
45,645	3	1,066	4,882	9,062	23,125	7,507	25,083	...	25	123	719	7,202	17,014	
31,681	...	9	29	828	17,759	13,056	5,925	...	1	...	12	868	4,344	2
31,673	2	690	3,318	6,140	15,866	5,657	16,869	...	17	78	496	4,553	11,725	
13,738	...	7	6	313	8,389	5,053	2,333	...	...	1	6	515	1,811	3
13,467	1	374	1,527	2,807	6,979	1,779	8,036	...	7	44	222	2,597	5,166	
661	...	1	...	19	438	203	65	...	...	...	...	15	50	4
505	...	2	37	115	280	71	178	...	1	1	1	52	123	
3,182	...	2	4	68	1,883	1,225	393	...	...	...	1	99	293	1
3,051	...	46	199	618	1,719	469	1,196	...	4	4	19	352	817	
1,860	...	1	3	59	1,071	733	192	...	...	...	1	41	150	2
1,721	...	25	119	342	940	295	613	...	2	...	13	164	434	
908	...	...	...	8	580	320	167	...	...	...	...	53	114	3
881	...	14	60	189	509	109	443	...	2	4	...	156	276	
414	...	1	1	8	232	172	34	...	...	...	...	5	29	4
449	...	7	20	87	270	65	140	...	...	...	1	32	107	
7,449	...	3	5	89	4,161	3,191	1,502	...	1	...	...	396	1,105	1
7,541	...	64	321	1,287	4,471	1,398	3,882	...	1	15	86	1,264	2,516	
4,898	...	3	1	59	2,698	2,137	939	...	1	...	...	220	718	2
5,043	...	54	258	867	2,879	995	2,361	...	...	13	49	711	1,588	
2,539	...	...	4	30	1,457	1,048	563	...	...	...	...	176	387	3
2,492	...	10	63	430	1,586	403	1,520	...	1	2	37	592	928	
12	...	...	...	...	6	6	...	...	...	...	...	...	...	4
6	...	...	...	...	6	...	1	...	...	...	...	1	...	
8,919	...	7	8	117	4,744	4,043	1,119	...	1	1	...	256	861	1
8,777	1	150	420	1,302	5,221	1,683	4,319	...	7	13	84	1,167	3,048	
7,713	...	7	6	108	4,035	3,557	965	...	1	1	...	199	764	2
7,866	1	144	395	1,175	4,633	1,518	3,795	...	7	12	73	999	2,704	
757	...	...	...	9	425	322	117	...	...	...	...	44	73	3
697	...	4	16	80	473	124	422	...	...	1	6	132	283	
449	...	...	2	...	283	164	37	...	...	...	...	13	24	4
214	...	2	9	47	115	41	102	...	...	...	5	36	61	



TABLE XIV.

TABLE

Civil Condition by Age.

Civil Condition by Age for

Serial No.	Caste, Tribe or Race	Locality	Sex	Population dealt with	Unmarried						
					Total	0-5	5-12	12-15	15-20	20-40	40 and over
					5	6	7	8	9	10	11
	<b>Hindu.</b> — <i>contd.</i>										
1	Golla ...	MYSORE STATE, INCLUDING C. AND M. STN., BANGALORE.	Male Female	79,612 76,366	44,267 30,003	9,048 9,867	14,970 15,132	5,574 3,347	5,845 1,239	8,256 351	574 67
2	Eastern Division ...		Male Female	72,465 69,490	40,181 27,111	8,195 8,962	13,618 13,738	5,045 2,987	5,301 1,055	7,496 305	526 64
3	Western Division ...		Male Female	6,439 6,243	3,708 2,643	764 811	1,235 1,288	487 328	475 170	700 43	47 3
4	Civil and Military Station, Bangalore ...		Male Female	708 633	378 249	89 94	117 106	42 32	69 14	60 3	1 ...
1	Holeya ...	MYSORE STATE, INCLUDING C. AND M. STN., BANGALORE.	Male Female	330,685 319,768	181,551 129,180	39,107 41,940	60,258 59,686	22,301 14,163	25,063 7,393	32,854 4,898	1,968 1,100
2	Eastern Division ...		Male Female	234,210 229,163	126,698 89,768	27,874 29,929	44,082 43,609	15,693 9,211	17,465 4,145	20,654 2,468	930 406
3	Western Division ...		Male Female	85,495 79,902	48,757 34,659	9,789 10,481	14,137 14,026	5,890 4,442	6,804 2,888	11,174 2,152	963 670
4	Civil and Military Station, Bangalore ...		Male Female	10,980 11,403	6,096 4,753	1,444 1,530	2,039 2,051	718 510	794 360	1,026 278	75 24
1	Idiga ...	MYSORE STATE, INCLUDING C. AND M. STN., BANGALORE.	Male Female	46,288 42,488	26,830 16,698	5,199 5,624	7,862 7,900	3,484 2,086	4,167 757	5,813 294	305 37
2	Eastern Division ...		Male Female	13,219 13,237	7,388 5,011	1,496 1,545	2,520 2,603	1,006 559	967 192	1,340 97	59 15
3	Western Division ...		Male Female	33,032 29,212	19,417 11,672	3,702 4,073	5,335 5,291	2,474 1,524	3,197 565	4,463 197	246 22
4	Civil and Military Station, Bangalore ...		Male Female	37 39	25 15	1 6	7 6	4 3	3 ...	10 ...	... ...
1	Jogi ...	MYSORE STATE, INCLUDING C. AND M. STN., BANGALORE.	Male Female	6,170 6,361	3,262 2,559	681 900	1,191 1,246	415 262	425 83	510 57	40 11
2	Eastern Division ...		Male Female	4,954 4,974	2,588 1,989	548 700	947 980	334 191	338 58	389 51	32 9
3	Western Division ...		Male Female	1,213 1,385	672 569	133 200	243 265	81 71	87 25	120 6	8 2
4	Civil and Military Station, Bangalore ...		Male Female	3 2	2 1	... ...	1 1	... ...	... ...	1 ...	... ...
1	Komati ...	MYSORE STATE, INCLUDING C. AND M. STN., BANGALORE.	Male Female	1,647 1,469	782 453	162 162	236 246	92 30	131 8	139 5	22 2
2	Eastern Division ...		Male Female	742 750	361 245	83 90	121 123	41 19	45 8	58 4	13 1
3	Western Division ...		Male Female	251 115	102 35	12 8	17 20	9 5	23 ...	38 1	3 1
4	Civil and Military Station, Bangalore ...		Male Female	654 604	319 173	67 64	98 103	42 6	63 ...	43 ...	6 ...
1	Koracha (returned as Hindu).	MYSORE STATE, INCLUDING C. AND M. STN., BANGALORE.	Male Female	2,653 2,580	1,348 959	296 311	503 464	188 100	166 48	179 29	16 7
2	Eastern Division ...		Male Female	2,287 2,249	1,144 847	252 284	423 424	159 85	138 35	159 16	13 3
3	Western Division ...		Male Female	283 248	163 83	36 17	64 23	23 14	22 12	16 13	2 4
4	Civil and Military Station, Bangalore ...		Male Female	83 83	41 29	8 10	16 17	6 1	6 1	4 ...	1 ...
1	Kahattriya	MYSORE STATE, INCLUDING C. AND M. STN., BANGALORE.	Male Female	18,262 16,942	9,935 6,352	2,026 2,194	3,218 3,093	1,315 699	1,426 244	1,792 100	158 22
2	Eastern Division ...		Male Female	12,723 11,997	6,867 4,478	1,399 1,530	2,295 2,224	922 484	1,004 165	1,146 60	91 15
3	Western Division ...		Male Female	4,984 4,664	2,775 1,773	564 634	838 813	355 205	392 77	576 37	60 7
4	Civil and Military Station, Bangalore ...		Male Female	555 281	303 101	63 30	85 56	38 10	40 2	70 3	7 ...
1	Kumbara	MYSORE STATE, INCLUDING C. AND M. STN., BANGALORE.	Male Female	22,670 21,619	12,329 78,443	2,653 2,794	4,053 4,255	1,774 976	1,861 312	1,880 91	108 15
2	Eastern Division ...		Male Female	17,795 17,330	9,602 6,666	2,074 2,195	3,326 3,480	1,401 719	1,447 207	1,279 51	75 14
3	Western Division ...		Male Female	4,749 4,176	2,657 1,739	567 585	702 757	362 255	406 104	588 37	32 1
	Civil and Military Station, Bangalore ...		Male Female	126 113	70 38	19 14	25 18	11 2	8 1	13 3	1 ...



## Selected Castes, Tribes and Races—contd.

## Civil Condition by Age.

Married							Widowed							Serial No.
Total	0-5	5-12	12-15	15-20	20-40	40 and over	Total	0-5	5-12	12-15	15-20	20-40	40 and over	
12	13	14	15	16	17	18	19	20	21	22	23	24	25	
29,732	...	28	16	275	14,410	15,003	5,613	...	1	1	19	1,291	4,301	1
30,350	1	331	1,117	4,046	18,490	6,365	16,013	1	22	48	292	4,628	11,022	
27,203	...	27	15	254	13,123	13,784	5,081	...	1	...	14	1,141	3,925	2
27,550	1	312	1,069	3,733	16,829	5,906	14,529	1	22	46	266	4,075	10,119	
2,251	...	1	1	18	1,147	1,084	480	...	...	1	4	140	335	3
2,227	...	16	37	274	1,483	417	1,373	...	...	2	26	510	835	
278	...	...	...	3	140	185	52	...	...	...	1	10	41	4
273	...	3	11	39	178	42	111	...	...	...	...	43	68	
130,854	3	62	95	1,349	69,533	59,812	18,280	1	6	5	59	4,678	53,531	1
132,858	8	1,456	4,336	17,295	84,690	25,073	57,730	5	51	130	863	16,496	40,185	
95,204	3	47	79	979	48,788	45,308	12,308	1	4	4	34	2,765	9,500	2
97,387	4	1,320	3,617	12,743	59,846	19,857	42,008	5	40	119	636	11,395	29,813	
31,244	...	10	12	309	18,304	12,609	5,494	...	2	1	24	1,816	3,651	3
30,797	3	108	586	3,788	21,928	4,384	13,746	...	11	10	195	4,543	8,967	
4,406	...	5	4	61	2,441	1,895	478	...	...	...	1	97	380	4
4,674	1	28	133	764	2,916	892	1,976	...	...	1	32	558	1,385	
16,687	...	8	15	200	9,563	6,901	2,771	...	2	2	10	891	1,866	1
16,130	1	208	770	2,722	10,366	2,063	9,660	...	7	34	210	3,501	5,908	
5,112	...	6	3	56	2,535	2,512	719	...	1	1	2	178	537	2
5,348	1	81	212	754	3,256	1,044	2,878	...	5	7	49	855	1,992	
11,564	...	2	12	144	7,020	4,386	2,051	...	1	1	8	713	1,328	3
10,770	...	127	558	1,962	7,104	1,019	6,770	...	2	27	161	2,642	3,938	
11	...	...	...	...	8	3	1	...	...	...	...	...	1	4
12	...	...	...	6	6	...	12	...	...	...	...	4	8	
2,493	...	3	6	38	1,259	1,187	415	...	...	...	...	99	316	1
2,780	...	40	107	420	1,652	561	1,022	...	1	3	27	287	704	
2,038	...	3	5	22	1,017	991	328	...	...	...	...	76	252	2
2,218	...	35	88	318	1,280	497	767	...	1	3	12	204	547	
454	...	...	1	16	241	196	87	...	...	...	...	23	64	3
561	...	5	19	102	371	64	255	...	...	...	15	83	157	
1	...	...	...	...	1	...	...	...	...	...	...	...	...	4
1	...	...	...	...	1	...	...	...	...	...	...	...	...	
761	...	...	1	18	445	297	104	...	...	...	...	23	81	1
646	...	12	41	113	348	132	370	...	...	...	8	116	246	
328	...	...	...	5	186	137	53	...	...	...	...	9	44	2
321	...	9	18	48	176	70	184	...	...	...	4	57	123	
135	...	...	...	...	99	36	14	...	...	...	...	6	8	3
46	...	...	2	8	31	5	34	...	...	...	...	14	20	
298	...	...	1	13	160	124	37	...	...	...	...	8	29	4
279	...	3	21	57	141	57	152	...	...	...	4	45	103	
1,128	...	2	...	8	609	509	177	...	...	...	2	36	139	1
1,196	...	7	24	157	720	288	425	...	...	...	6	98	321	
992	...	...	...	6	517	459	161	...	...	...	2	33	126	2
1,040	...	7	17	132	624	260	362	...	...	...	4	86	272	
105	...	2	...	1	69	33	15	...	...	...	...	3	12	3
113	...	...	3	15	75	20	52	...	...	...	2	11	39	
41	...	...	...	1	23	17	1	...	...	...	...	...	1	4
43	...	...	4	10	21	8	11	...	...	...	...	1	10	
7,258	...	7	4	74	3,901	3,272	1,069	...	...	...	2	248	819	1
6,933	...	85	337	1,132	4,143	1,236	3,657	...	6	11	71	980	2,589	
5,148	...	3	4	54	2,690	2,397	718	...	...	...	1	153	564	2
4,972	...	64	250	784	2,938	936	2,547	...	5	5	46	632	1,859	
1,877	...	4	...	16	1,067	790	332	...	...	...	1	89	242	3
1,819	...	19	79	330	1,119	272	1,072	...	1	5	24	342	700	
233	...	...	...	4	144	85	19	...	...	...	...	6	13	4
142	...	2	8	18	86	28	38	...	...	1	1	6	30	
9,164	...	2	9	129	4,957	4,067	1,177	...	...	...	1	278	898	1
9,136	2	149	448	1,383	5,515	1,639	4,040	...	5	15	64	1,166	2,790	
7,288	...	2	7	110	3,845	3,324	905	...	...	...	1	195	709	2
7,500	2	139	405	1,121	4,419	1,414	3,164	...	4	12	46	870	2,232	
1,927	...	...	2	19	1,085	721	265	...	...	...	...	81	184	3
1,588	...	10	39	253	1,061	220	854	...	1	3	18	288	544	
49	...	...	...	...	27	22	7	...	...	...	...	2	5	4
53	...	...	4	9	35	5	22	...	...	...	...	8	14	



TABLE XIV.

TABLE

Civil Condition by Age.

Civil Condition by Age for

Serial No.	Caste, Tribe or Race	Locality	Sex	Population dealt with	Unmarried						
					Total	0-5	5-12	12-15	15-20	20-40	40 and over
					5	6	7	8	9	10	11
	<b>Hindu.</b> —contd.										
1	Kunchitiga	MYSORE STATE, INCLUDING C. AND M. STN., BANGALORE.	Male Female	6,302 6,220	3,516 23,49	683 756	1,167 1,178	497 318	537 75	591 16	41 6
2		Eastern Division	Male Female	4,173 4,145	2,278 1,563	470 509	761 793	329 197	340 52	350 9	28 3
3		Western Division	Male Female	2,065 2,006	1,198 758	204 240	394 371	162 116	189 92	296 5	13 3
4		Civil and Military Station, Bangalore...	Male Female	64 69	40 28	9 7	12 14	6 5	8 1	5 1	... ...
1	Kuruba	MYSORE STATE, INCLUDING C. AND M. STN., BANGALORE.	Male Female	201,707 197,843	109,166 74,582	22,535 23,942	38,096 38,173	15,412 8,799	15,796 2,611	16,442 831	885 226
2		Eastern Division	Male Female	151,721 148,704	80,967 54,972	17,025 17,999	28,631 28,398	11,330 6,129	11,664 1,676	11,709 595	608 175
3		Western Division	Male Female	49,524 48,689	27,962 19,453	5,456 5,878	9,376 9,704	4,043 2,654	4,108 931	4,707 235	277 61
4		Civil and Military Station, Bangalore...	Male Female	462 450	237 157	54 65	89 71	39 16	29 4	26 1	... ...
1	Lambani (returned as Hindu).	MYSORE STATE, INCLUDING C. AND M. STN., BANGALORE.	Male Female	4,038 3,522	2,296 1,595	488 526	843 746	300 227	284 72	368 18	13 6
2		Eastern Division	Male Female	746 601	400 266	99 99	138 131	53 23	51 9	54 8	5 1
3		Western Division	Male Female	3,292 2,921	1,896 1,329	389 427	705 615	247 204	233 63	314 15	8 5
4		Civil and Military Station, Bangalore...	Male Female	... ...	... ...	... ...	... ...	... ...	... ...	... ...	... ...
1	Lingayat	MYSORE STATE, INCLUDING C. AND M. STN., BANGALORE.	Male Female	359,163 355,571	201,915 136,095	39,458 42,423	64,959 68,476	29,281 18,102	29,975 5,133	35,653 1,613	2,589 348
2		Eastern Division	Male Female	232,923 229,169	127,819 85,347	25,208 26,897	42,461 43,841	18,516 10,647	19,158 2,620	20,892 1,085	1,594 257
3		Western Division	Male Female	125,855 125,965	73,852 50,602	14,199 15,480	22,424 24,551	10,734 7,443	10,769 2,509	14,785 628	991 91
4		Civil and Military Station, Bangalore...	Male Female	485 437	244 146	51 46	74 84	31 12	48 4	36 ...	4 ...
1	Madiga	MYSORE STATE, INCLUDING C. AND M. STN., BANGALORE.	Male Female	143,920 137,307	78,889 57,396	18,317 19,868	28,648 27,707	9,852 4,917	9,998 2,135	11,394 2,138	680 631
2		Eastern Division	Male Female	121,077 115,619	65,452 47,244	15,546 16,918	24,125 23,202	8,076 3,866	8,369 1,565	8,910 1,334	426 359
3		Western Division	Male Female	21,085 20,018	12,528 9,499	2,543 2,683	4,182 4,193	1,669 1,014	1,621 555	2,368 786	245 268
4		Civil and Military Station, Bangalore...	Male Female	1,758 1,670	909 653	228 267	341 312	107 37	108 15	116 18	9 4
1	Mahratta	MYSORE STATE, INCLUDING C. AND M. STN., BANGALORE.	Male Female	27,634 25,400	15,171 9,466	3,178 3,229	5,028 4,919	1,964 939	2,144 265	2,671 99	186 15
2		Eastern Division	Male Female	17,370 16,258	9,497 5,969	2,074 2,102	3,295 3,148	1,228 524	1,312 142	1,473 45	115 8
3		Western Division	Male Female	9,579 8,554	5,307 3,264	1,033 1,041	1,624 1,667	698 387	774 113	1,110 49	68 7
4		Civil and Military Station, Bangalore...	Male Female	685 588	367 233	71 86	109 104	38 28	58 10	88 5	3 ...
1	Meda	MYSORE STATE, INCLUDING C. AND M. STN., BANGALORE.	Male Female	3,790 3,380	1,985 1,356	407 444	670 668	241 137	282 66	366 32	19 9
2		Eastern Division	Male Female	2,095 1,970	1,103 769	261 269	405 380	143 74	136 32	156 11	2 3
3		Western Division	Male Female	1,579 1,299	824 543	183 163	244 263	92 59	137 33	201 19	17 6
4		Civil and Military Station, Bangalore...	Male Female	116 111	58 44	13 12	21 25	6 4	9 1	9 2	... ...
1	Mudali	MYSORE STATE, INCLUDING C. AND M. STN., BANGALORE.	Male Female	11,803 10,578	6,340 4,054	1,290 1,289	1,819 1,964	790 831	974 180	1,370 69	97 21
2		Eastern Division	Male Female	7,082 6,224	3,743 2,333	775 739	1,084 1,188	467 273	571 79	797 38	49 16
3		Western Division	Male Female	875 777	427 298	92 111	98 139	54 31	59 11	109 4	15 2
4		Civil and Military Station, Bangalore	Male Female	3,846 3,575	2,170 1,423	423 439	637 637	229 227	344 90	464 27	33 3

\* This caste was included in caste "Vakkaliga" in the last Census.



**XIV.**

**Selected Castes, Tribes and Races—contd.**

117

**TABLE XIV.**

**Civil Condition by Age.**

Married							Widowed							Serial No.
Total	0-5	5-12	12-15	15-20	20-40	40 and over	Total	0-5	5-12	12-15	15-20	20-40	40 and over	
12	13	14	15	16	17	18	19	20	21	22	23	24	25	
2,262	...	...	1	21	1,207	1,033	524	...	...	...	2	152	370	} 1
2,330	...	21	93	375	1,415	426	1,541	...	1	9	34	527	970	
1,587	...	...	...	16	835	736	308	...	...	...	1	83	224	} 2
1,668	...	15	61	279	1,004	316	914	...	1	6	18	295	594	
651	...	...	1	5	360	285	216	...	...	...	1	69	146	} 3
639	...	5	31	99	398	106	609	...	...	3	16	229	861	
24	...	...	...	...	12	12	...	...	...	...	...	...	...	} 4
23	...	1	1	4	13	4	18	...	...	...	...	3	15	
79,444	...	41	65	1,071	42,160	36,107	13,097	...	5	4	36	3,328	9,724	} 1
81,264	5	1,260	3,747	11,815	49,250	15,187	41,997	...	40	114	655	11,717	29,471	
61,289	...	38	51	877	32,012	28,311	9,465	...	5	4	22	2,267	7,167	} 2
62,946	4	1,155	3,912	9,181	37,387	12,007	30,786	...	31	97	474	8,104	22,080	
17,961	...	3	14	190	10,040	7,714	3,601	...	...	...	14	1,057	2,530	} 3
18,120	1	105	526	2,601	11,733	3,154	11,116	...	9	17	180	3,590	7,320	
194	...	...	...	4	108	82	31	...	...	...	...	4	27	} 4
198	...	...	9	33	130	26	95	...	...	...	1	23	71	
1,507	...	...	1	11	814	681	235	...	...	...	...	81	154	} 1
1,455	...	5	22	170	988	270	472	...	...	1	8	105	358	
306	...	...	...	3	163	140	40	...	...	...	...	11	29	} 2
258	...	2	5	38	157	56	77	...	...	...	...	9	68	
1,201	...	...	1	8	651	541	195	...	...	...	...	70	125	} 3
1,197	...	3	17	132	831	214	395	...	...	1	8	96	290	
...	...	...	...	...	...	...	...	...	...	...	...	...	...	} 4
...	...	...	...	...	...	...	...	...	...	...	...	...	...	
130,485	1	56	79	1,187	71,280	57,882	26,763	...	12	6	60	6,838	19,847	} 1
133,301	4	1,563	6,202	21,172	80,368	23,992	86,175	...	71	266	1,620	27,316	56,902	
89,235	1	46	52	902	47,411	40,823	15,769	...	5	...	33	3,557	12,174	} 2
91,332	3	1,257	4,766	14,295	53,242	17,769	52,490	...	50	190	977	15,173	36,100	
41,048	...	10	25	283	23,756	16,974	10,955	...	7	6	27	3,276	7,639	} 3
41,767	1	306	1,432	6,825	27,005	6,198	33,596	...	21	76	641	12,123	20,735	
202	...	...	2	2	113	85	39	...	...	...	...	5	34	} 4
202	...	...	4	52	121	25	89	...	...	...	2	20	67	
56,480	1	36	54	807	30,500	25,082	8,551	...	1	2	27	2,208	6,313	} 1
57,587	4	938	2,323	8,050	35,150	11,122	22,324	...	37	108	532	6,760	14,857	
48,708	...	26	47	725	25,884	22,026	6,917	...	1	2	23	1,642	5,249	} 2
49,912	4	875	2,127	7,002	29,927	9,977	18,463	...	35	90	440	5,369	12,529	
6,994	1	7	6	64	4,184	2,732	1,563	...	...	...	4	553	1,006	} 3
6,598	...	54	173	908	4,742	1,021	3,621	...	1	18	88	1,343	2,171	
778	...	3	1	18	432	324	71	...	...	...	...	13	58	} 4
777	...	9	23	140	481	124	240	...	1	...	4	48	187	
10,719	...	4	14	144	5,741	4,816	1,744	...	...	...	5	455	1,284	} 1
10,593	...	178	469	1,698	6,414	1,834	5,341	1	3	18	100	1,548	3,671	
6,858	...	3	10	94	3,591	3,160	1,015	...	...	...	1	222	792	} 2
6,962	...	130	326	1,137	4,101	1,268	3,327	1	...	10	58	896	2,362	
3,573	...	...	4	46	1,981	1,542	699	...	...	...	3	225	471	} 3
3,391	...	47	138	514	2,158	534	1,899	...	3	7	41	630	1,218	
288	...	1	...	4	169	114	30	...	...	...	1	8	21	} 4
240	...	1	5	47	155	32	115	...	...	1	1	22	91	
1,553	...	2	1	23	885	642	252	...	...	...	3	73	176	} 1
1,433	...	20	61	217	891	244	591	...	...	3	12	170	406	
865	...	2	1	14	456	392	127	...	...	...	...	32	95	} 2
884	...	13	45	120	537	169	317	...	...	2	...	64	249	
633	...	...	...	5	895	233	122	...	...	...	...	41	78	} 3
495	...	7	12	86	319	71	261	...	...	1	9	103	148	
55	...	...	...	4	34	17	3	...	...	...	...	...	3	} 4
54	...	...	4	11	35	4	13	...	...	...	1	3	9	
4,895	...	5	4	27	2,604	2,255	568	...	...	...	2	143	423	} 1
4,693	1	31	109	723	3,063	776	1,829	...	1	...	19	471	1,338	
2,979	...	1	3	10	1,598	1,367	360	...	...	...	1	93	266	} 2
2,809	1	26	64	411	1,880	427	1,082	...	1	...	10	271	800	
402	...	1	...	7	219	175	46	...	...	...	...	10	36	} 3
360	...	1	12	56	233	58	119	...	...	...	2	29	89	
1,514	...	8	1	10	787	713	162	...	...	...	1	40	121	} 4
1,524	...	4	33	255	940	291	628	...	...	...	7	172	449	



TABLE XIV.

118

TABLE

Civil Condition by Age.

Civil Condition by Age for

Serial No.	Caste, Tribe or Race	Locality	Sex	Population dealt with	Unmarried						
					Total	0-5	5-12	12-15	15-20	20-40	40 and over
1	2	3	4	5	6	7	8	9	10	11	
Hindu— contd.											
1	Nagarta ...	MYSORE STATE, INCLUDING C. AND M. STN., BANGALORE.	Male Female	9,116 8,694	5,228 3,488	1,084 1,169	1,537 1,612	683 475	827 183	1,032 35	63 14
2	Eastern Division ...		Male Female	2,329 2,607	1,247 895	238 274	375 465	161 111	181 37	262 4	30 4
3	Western Division ...		Male Female	6,572 5,847	3,875 2,507	819 857	1,121 1,110	510 357	627 143	765 31	33 9
4	Civil and Military Station, Bangalore		Male Female	215 240	106 86	27 38	41 37	12 7	19 3	5 ...	2 1
1	Nayinda ...	MYSORE STATE, INCLUDING C. AND M. STN., BANGALORE.	Male Female	21,710 20,650	11,472 7,779	2,521 2,643	4,024 3,990	1,507 810	1,635 225	1,693 91	92 20
2	Eastern Division ...		Male Female	18,550 17,626	9,774 6,535	2,148 2,246	3,486 3,382	1,276 648	1,387 165	1,402 77	75 17
3	Western Division ...		Male Female	2,584 2,460	1,385 1,017	304 327	492 482	194 138	196 54	246 13	13 3
4	Civil and Military Station, Bangalore		Male Female	576 564	313 227	69 70	106 126	37 24	52 6	45 1	4 ...
1	Neygi* ...	MYSORE STATE, INCLUDING C. AND M. STN., BANGALORE.	Male Female	31,733 31,717	16,941 12,208	3,804 4,211	5,778 6,146	2,355 1,353	2,438 345	2,394 118	172 35
2	Eastern Division ...		Male Female	22,502 22,866	11,806 8,572	2,682 3,011	4,101 4,457	1,656 857	1,700 160	1,542 64	125 23
3	Western Division ...		Male Female	9,212 8,847	5,121 3,635	1,120 1,200	1,672 1,688	696 496	737 185	849 54	47 12
4	Civil and Military Station, Bangalore		Male Female	19 4	14 1	2 ...	5 1	3 ...	1 ...	3 ...	...
1	Panchala...	MYSORE STATE, INCLUDING C. AND M. STN., BANGALORE.	Male Female	68,194 63,993	37,183 24,485	7,495 8,097	11,997 12,485	5,235 2,699	5,525 863	6,427 276	504 65
2	Eastern Division ...		Male Female	47,527 46,063	25,576 17,296	5,305 5,722	8,688 9,066	3,679 1,770	3,732 474	3,856 157	316 47
3	Western Division ...		Male Female	20,004 17,308	11,272 6,940	2,111 2,232	3,201 3,291	1,515 897	1,747 386	2,516 116	182 18
4	Civil and Military Station, Bangalore		Male Female	663 622	335 249	79 83	108 128	41 32	46 3	55 3	6 ...
1	Satani ...	MYSORE STATE, INCLUDING C. AND M. STN., BANGALORE.	Male Female	11,122 10,792	5,886 3,806	1,221 1,257	1,972 2,002	843 413	852 86	907 39	91 9
2	Eastern Division ...		Male Female	7,638 7,454	3,977 2,548	922 875	1,348 1,380	566 230	597 41	580 16	64 6
3	Western Division ...		Male Female	3,446 3,317	1,886 1,253	393 379	616 621	276 182	249 45	325 23	27 3
4	Civil and Military Station ...		Male Female	38 21	23 5	6 3	8 1	1 1	6 ...	2 ...	...
1	Tigala ...	MYSORE STATE, INCLUDING C. AND M. STN., BANGALORE.	Male Female	37,790 36,323	21,131 15,180	5,074 5,468	7,690 7,684	2,513 1,434	2,849 438	2,871 131	134 25
2	Eastern Division ...		Male Female	35,666 34,130	19,945 14,304	4,787 5,175	7,304 7,260	2,387 1,345	2,684 386	2,667 119	116 19
3	Western Division ...		Male Female	691 663	427 272	92 71	133 132	49 35	56 26	91 6	16 2
4	Civil and Military Station, Bangalore		Male Female	1,433 1,530	759 604	205 222	253 292	77 54	109 26	113 6	2 4
1	Uppara ...	MYSORE STATE, INCLUDING C. AND M. STN., BANGALORE.	Male Female	54,968 53,612	30,502 21,436	6,242 6,710	10,507 10,482	4,131 2,629	4,275 1,059	5,133 479	214 77
2	Eastern Division ...		Male Female	39,884 39,588	22,037 15,658	4,588 5,016	7,812 7,638	2,977 1,832	3,025 720	3,489 386	146 66
3	Western Division ...		Male Female	15,082 14,021	8,465 5,778	1,654 1,694	2,695 2,844	1,154 797	1,250 339	1,644 93	68 11
4	Civil and Military Station, Bangalore		Male Female	2 3	...	...	...	...	...	...	...
1	Vakkaliga†	MYSORE STATE, INCLUDING C. AND M. STN., BANGALORE.	Male Female	652,116 642,685	354,833 243,962	74,647 79,446	118,683 121,910	49,817 29,345	53,233 9,921	55,509 2,865	2,944 475
2	Eastern Division ...		Male Female	524,250 516,679	250,888 190,962	59,704 63,201	96,228 98,664	38,978 20,961	41,380 5,995	41,638 1,781	2,360 360
3	Western Division ...		Male Female	126,280 124,447	73,093 52,378	14,746 16,036	22,204 22,941	10,729 8,309	11,112 3,906	13,729 1,075	573 111
4	Civil and Military Station, Bangalore		Male Female	1,586 1,559	852 622	197 209	251 305	110 75	141 20	142 9	11 4

\* Caste "Devanga" was included in this caste last Census but is now separately shown.

† Caste "Kunchitiga" was included in this caste last Census but is now separately shown.



XIV.  
selected Castes, Tribes and Races—contd.

119

TABLE XIV.  
Civil Condition by Age.

Married							Widowed							Serial No.
Total	0-5	5-12	12-15	15-20	20-40	40 and over	Total	0-5	5-12	12-15	15-20	20-40	40 and over	
12	13	14	15	16	17	18	19	20	21	22	23	24	25	
3,211	1	3	...	40	1,905	1,262	677	...	...	...	3	221	453	1
3,118	...	32	157	583	1,942	404	2,088	...	1	4	41	710	1,332	
853	...	...	...	13	430	410	229	...	...	...	1	51	177	2
940	...	10	38	119	560	213	772	...	1	1	18	219	533	
2,259	1	3	...	26	1,413	816	438	...	...	...	2	169	267	3
2,068	...	20	112	439	1,819	178	1,272	...	...	3	22	478	769	
99	...	...	...	1	62	36	10	...	...	...	...	1	9	4
110	...	2	7	25	63	13	44	...	...	...	1	13	30	
8,895	...	5	14	143	4,799	3,934	1,343	...	1	...	2	315	1,025	1
9,031	1	151	401	1,375	5,442	1,661	3,840	...	5	10	59	997	2,769	
7,632	...	3	14	129	4,070	3,416	1,144	...	1	...	2	259	882	2
7,813	1	136	364	1,194	4,650	1,468	3,278	...	4	9	50	835	2,380	
1,092	...	1	...	11	606	404	177	...	...	...	...	54	123	3
976	...	12	26	142	643	153	467	...	1	1	9	132	394	
241	...	1	...	3	123	114	22	...	...	...	...	2	20	4
242	...	3	11	39	149	40	95	...	...	...	...	30	65	
12,446	...	6	10	182	6,888	5,360	2,346	...	4	...	...	610	1,732	1
13,201	...	186	653	2,108	7,738	2,516	6,308	...	4	16	111	1,820	4,357	
9,036	...	4	9	143	4,907	3,973	1,660	...	1	...	...	420	1,239	2
9,788	...	170	551	1,592	5,520	1,955	4,506	...	4	12	85	1,247	3,158	
3,406	...	2	1	39	1,976	1,387	686	...	3	...	...	190	493	3
3,411	...	16	102	516	2,216	561	1,801	...	...	4	26	572	1,199	
5	...	...	...	...	5	...	...	...	...	...	...	...	...	4
2	...	...	...	...	2	...	1	...	...	...	...	1	...	
26,711	1	18	17	303	14,341	12,031	4,300	...	2	2	16	1,041	3,239	1
26,215	1	371	1,285	4,119	15,724	4,715	13,293	...	17	54	259	4,062	8,901	
19,048	1	16	12	229	9,901	8,889	2,903	...	1	1	11	645	2,245	2
19,557	1	311	1,019	3,025	11,493	3,708	9,210	...	13	38	177	2,558	6,424	
7,371	...	2	5	70	4,291	3,003	1,361	...	1	1	5	389	965	3
6,396	...	59	260	1,049	4,059	969	3,972	...	4	16	81	1,470	2,401	
292	...	...	...	4	149	139	36	...	...	...	...	7	29	4
292	...	1	6	45	172	38	111	...	...	...	1	34	76	
4,312	...	1	2	54	2,250	2,005	924	...	...	...	2	216	706	1
444.3	...	75	271	688	2,581	828	2,543	...	3	11	39	746	1,744	
3,023	...	1	2	43	1,545	1,437	633	...	...	...	2	127	504	2
3,145	...	61	200	490	1,778	616	1,761	...	2	8	31	494	1,226	
1,271	...	...	...	11	696	564	289	...	...	...	...	89	200	3
1,289	...	14	70	194	799	212	775	...	1	3	8	252	511	
13	...	...	...	9	4	4	2	...	...	...	...	...	2	4
9	...	...	1	4	4	...	7	...	...	...	...	...	7	
14,514	2	6	14	126	7,753	6,613	2,145	...	1	...	6	490	1,648	1
14,959	...	115	426	2,129	9,385	2,904	6,184	...	8	6	96	1,800	4,274	
13,712	2	6	11	193	7,322	6,248	2,009	...	1	...	6	463	1,539	2
14,052	...	104	404	2,005	8,785	2,754	5,774	...	8	6	89	1,671	4,000	
216	...	...	1	...	110	105	48	...	...	...	...	10	38	3
223	...	2	1	17	156	47	168	...	...	...	...	60	108	
586	...	...	2	3	321	260	88	...	...	...	...	17	71	4
684	...	9	21	107	444	103	242	...	...	...	7	69	166	
21,240	2	16	13	277	11,469	9,463	3,226	...	...	2	12	872	2,340	1
21,543	2	293	830	3,191	13,353	3,874	10,633	...	9	24	178	3,235	7,187	
15,703	2	11	12	203	8,199	7,276	2,144	...	...	1	10	527	1,606	2
16,390	1	276	715	2,382	9,856	3,090	7,610	...	9	20	119	2,138	5,324	
5,535	...	5	1	74	3,268	2,187	1,082	...	...	1	2	345	734	3
5,290	1	17	115	807	3,496	784	3,023	...	...	4	59	1,097	1,863	
2	...	...	...	...	2	...	...	...	...	...	...	...	...	4
3	...	...	...	2	1	...	...	...	...	...	...	...	...	
2,60,256	7	137	204	3,314	135,404	121,190	37,027	...	12	7	55	8,363	28,590	1
2,65,569	15	4,158	12,342	37,215	158,279	53,560	133,154	2	502	349	1,721	34,625	95,955	
2,13,541	5	118	172	2,860	109,493	100,893	29,821	...	9	5	35	6,303	23,469	2
2,18,963	19	3,993	11,285	31,434	127,011	45,228	106,754	...	485	316	1,508	26,878	77,567	
46,063	2	18	30	448	25,556	20,009	7,124	...	3	2	20	2,041	5,058	3
46,985	2	163	1,031	5,677	30,885	8,227	26,084	2	16	33	206	7,665	18,160	
652	...	1	2	6	355	288	82	...	...	...	...	19	63	4
691	1	2	26	104	383	105	316	...	1	...	5	82	229	



TABLE XIV.

120

TABLE

Civil Condition by Age.

Civil Condition by Age for

Serial No.	Caste, Tribe or Race	Locality	Sex	Population dealt with	Unmarried						
					Total	0-5	5-12	12-15	15-20	20-40	40 and over
					1	2	3	4	5	6	7
<b>Hindu.</b>											
<b>—concl'd.</b>											
1	Vaisya ...	MYSORE STATE, INCLUDING C. AND M. STN., BANGALORE.	Male	19,860	10,255	2,271	3,486	1,488	1,483	1,335	192
			Female	18,313	5,987	2,429	3,274	191	49	33	11
2	Eastern Division ...		Male	17,287	8,901	1,989	3,011	1,296	1,274	1,163	168
			Female	15,946	5,226	2,084	2,888	171	44	30	9
3	Western Division ...		Male	2,515	1,315	276	464	181	202	168	24
			Female	2,276	732	331	373	18	5	3	2
4	Civil and Military Station, Bangalore ...		Male	58	39	6	11	11	7	4	...
			Female	91	29	14	13	2	...	...	...
1	Vodda ...	MYSORE STATE, INCLUDING C. AND M. STN., BANGALORE.	Male	78,180	42,505	9,298	15,394	5,415	5,472	6,654	272
			Female	74,008	30,586	10,256	15,436	3,268	1,151	384	91
2	Eastern Division ...		Male	60,931	32,858	7,358	12,091	4,081	4,148	4,988	192
			Female	57,899	23,750	8,042	12,051	2,448	845	285	79
3	Western Division ...		Male	16,832	9,443	1,887	3,216	1,313	1,303	1,644	80
			Female	15,684	6,669	2,142	3,312	806	300	97	12
4	Civil and Military Station, Bangalore ...		Male	417	204	53	87	21	21	22	...
			Female	425	167	72	73	14	6	2	...
<b>Musalman.</b>											
1	Labbai ...	MYSORE STATE, INCLUDING C. AND M. STN., BANGALORE.	Male	5,416	2,969	480	743	396	513	815	22
			Female	3,078	1,393	443	678	154	77	36	5
2	Eastern Division ...		Male	3,685	2,017	349	539	279	330	599	11
			Female	2,206	1,013	323	510	103	51	23	4
3	Western Division ...		Male	1,014	543	73	103	73	93	194	7
			Female	442	207	69	85	27	15	10	1
4	Civil and Military Station, Bangalore ...		Male	717	409	58	101	44	90	112	4
			Female	410	173	51	83	24	11	4	...
1	Mughal ...	MYSORE STATE, INCLUDING C. AND M. STN., BANGALORE.	Male	4,866	2,828	601	949	412	398	451	17
			Female	4,056	1,810	602	824	238	93	51	2
2	Eastern Division ...		Male	3,584	2,074	445	707	320	288	307	7
			Female	2,981	1,325	436	620	165	66	37	1
3	Western Division ...		Male	1,030	609	126	195	77	90	115	6
			Female	876	396	128	175	60	21	11	1
4	Civil and Military Station, Bangalore ...		Male	252	145	30	47	15	20	29	4
			Female	199	89	38	29	13	6	3	...
1	Pathan ...	MYSORE STATE, INCLUDING C. AND M. STN., BANGALORE.	Male	24,700	14,457	3,248	4,934	1,834	2,038	2,271	82
			Female	22,056	9,769	3,391	4,807	1,053	381	122	15
2	Eastern Division ...		Male	18,785	11,045	2,501	3,883	1,464	1,517	1,629	51
			Female	16,928	7,515	2,645	3,741	780	260	75	14
3	Western Division ...		Male	4,188	2,461	553	751	320	379	437	21
			Female	3,741	1,661	543	788	208	86	35	1
4	Civil and Military Station, Bangalore ...		Male	1,727	951	194	300	100	142	205	10
			Female	1,387	593	203	278	65	35	12	...
1	Pinjari ...	MYSORE STATE, INCLUDING C. AND M. STN., BANGALORE.	Male	2,426	1,360	312	499	185	159	194	11
			Female	2,274	933	311	485	92	33	9	3
2	Eastern Division ...		Male	2,307	1,294	298	478	174	153	180	11
			Female	2,167	884	296	458	88	32	7	3
3	Western Division ...		Male	119	66	14	21	11	6	14	...
			Female	107	49	15	27	4	1	2	...
1	Salyid ...	MYSORE STATE, INCLUDING C. AND M. STN., BANGALORE.	Male	31,954	18,414	3,991	6,403	2,298	2,555	3,053	114
			Female	28,039	11,958	4,113	5,829	1,346	450	173	47
2	Eastern Division ...		Male	24,206	13,995	3,064	4,994	1,735	1,955	2,169	78
			Female	21,400	9,161	3,197	4,478	1,008	324	111	43
3	Western Division ...		Male	5,790	3,351	704	1,080	447	441	654	25
			Female	5,024	2,121	693	1,048	242	87	48	8
4	Civil and Military Station, Bangalore ...		Male	1,958	1,068	223	329	116	159	230	11
			Female	1,615	676	223	303	96	39	14	1
1	Sheikh ...	MYSORE STATE, INCLUDING C. AND M. STN., BANGALORE.	Male	96,462	55,167	12,222	18,911	7,085	7,822	8,748	379
			Female	87,590	37,814	12,853	18,811	4,082	1,513	470	85
2	Eastern Division ...		Male	65,717	37,518	8,461	13,264	4,814	5,317	5,435	227
			Female	59,421	25,567	8,711	13,050	2,603	894	253	56
3	Western Division ...		Male	22,613	13,200	2,793	4,256	1,759	1,889	2,399	104
			Female	20,620	9,092	3,055	4,308	1,131	429	141	18
4	Civil and Military Station, Bangalore ...		Male	8,132	4,449	968	1,391	512	616	914	48
			Female	7,549	3,165	1,087	1,453	348	190	76	11



Selected Castes, Tribes and Races—*contd.*

## Civil Condition by Age.

Married							Widowed							Serial No.
Total	0-5	5-12	12-15	15-20	20-40	40 and over	Total	0-5	5-12	12-15	15-20	20-40	40 and over	
12	13	14	15	16	17	18	19	20	21	22	23	24	25	
8,167	1	2	6	239	4,569	3,350	1,438	...	1	...	9	283	1,145	1
8,222	2	245	883	1,578	4,125	1,389	4,104	...	2	30	150	1,276	2,646	
7,118	1	2	6	208	3,948	2,953	1,268	...	1	...	7	236	1,024	2
7,215	2	222	767	1,351	3,637	1,236	3,505	...	2	30	120	1,068	2,295	
1,031	...	...	...	31	613	397	169	...	...	...	2	47	130	3
968	...	22	116	214	473	143	576	...	...	...	29	208	339	
18	...	...	...	...	8	10	1	...	...	...	...	...	1	4
39	...	1	...	13	15	10	23	...	...	...	1	10	12	
30,950	1	13	26	319	16,406	14,185	4,725	...	3	2	14	1,250	3,456	1
31,326	3	333	999	4,020	19,964	6,007	12,096	...	10	29	184	3,371	8,502	
24,550	1	10	22	250	12,749	11,518	3,523	...	3	2	6	878	2,634	2
25,003	3	271	807	3,170	15,670	5,092	9,146	...	10	22	139	2,427	6,548	
6,209	...	3	4	67	3,551	2,584	1,180	...	...	...	8	871	801	3
6,142	...	60	186	830	4,169	897	2,872	...	...	7	44	923	1,899	
191	...	...	...	2	106	83	29	...	...	...	...	1	21	4
181	...	2	6	90	125	28	77	...	...	...	1	21	55	
2,291	...	...	5	17	1,215	1,054	156	...	...	...	1	39	116	1
1,312	...	9	29	180	839	255	373	...	1	...	5	82	285	
1,554	...	...	2	12	813	727	114	...	...	...	...	27	87	2
927	...	6	25	134	583	179	286	...	...	...	4	64	218	
442	...	...	1	1	226	214	29	...	...	...	1	7	21	3
302	...	1	2	18	130	51	33	...	...	...	...	6	27	
295	...	...	2	4	176	113	13	...	...	...	...	5	8	4
183	...	2	2	28	126	25	54	...	1	...	1	12	40	
1,853	...	1	1	14	967	870	185	...	...	...	...	43	142	1
1,632	2	6	43	241	997	343	614	...	...	1	7	140	466	
1,373	...	1	1	13	715	643	137	...	...	...	...	34	103	2
1,226	...	5	33	180	730	278	430	...	...	...	4	93	333	
384	...	...	...	1	208	175	87	...	...	...	...	9	28	3
324	2	1	5	48	221	47	156	...	...	...	2	42	112	
96	...	...	...	...	44	52	11	...	...	...	...	...	11	4
82	...	...	5	13	46	18	28	...	...	1	1	5	21	
9,316	...	2	8	64	4,728	4,514	927	...	...	...	2	218	707	1
9,011	1	45	208	1,363	5,580	1,814	3,276	...	...	7	44	828	2,397	
7,055	...	2	3	45	3,552	3,453	685	...	...	...	...	151	534	2
6,979	1	43	157	1,060	4,263	1,455	2,434	...	...	6	34	600	1,794	
1,557	...	...	5	13	832	707	170	...	...	...	2	56	112	3
1,424	...	1	35	215	942	231	656	...	...	1	9	188	458	
704	...	...	...	6	344	354	72	...	...	...	...	11	61	4
608	...	1	16	88	375	128	186	...	...	...	1	40	145	
929	...	...	2	11	504	412	137	...	...	1	1	42	93	1
983	...	16	39	121	594	213	368	...	2	3	10	115	228	
886	...	...	2	11	478	395	127	...	...	1	1	40	85	2
942	...	15	36	116	569	206	341	...	2	3	10	105	221	
43	...	...	...	...	26	17	10	...	...	...	...	2	8	3
41	...	1	3	5	25	7	17	...	...	...	...	10	7	
12,251	...	1	11	102	6,288	5,849	1,289	...	...	...	3	323	968	1
11,837	...	147	330	1,796	7,368	2,196	4,244	...	2	3	64	965	3,210	
9,234	...	1	7	76	4,705	4,445	977	...	...	...	2	221	754	2
9,137	...	138	267	1,382	5,628	1,722	3,102	...	2	3	47	695	2,355	
2,204	...	...	2	17	1,211	974	235	...	...	...	1	81	153	3
1,996	...	7	49	313	1,297	390	907	...	...	...	13	231	663	
813	...	...	2	9	872	430	77	...	...	...	...	21	56	4
704	...	2	14	101	443	144	235	...	...	...	4	39	192	
37,305	1	11	31	324	19,688	17,250	3,990	...	1	...	7	1,001	2,981	1
36,427	1	152	981	5,766	22,827	6,700	13,349	...	6	15	179	3,261	9,888	
25,531	...	7	22	244	13,370	11,868	2,668	...	...	...	3	618	2,047	2
25,168	1	121	743	3,979	15,467	4,857	8,686	...	4	10	113	2,080	6,479	
8,417	...	...	7	41	4,687	3,692	996	...	1	...	3	322	670	3
8,035	...	25	168	1,259	5,327	1,256	3,503	...	1	4	49	943	2,506	
3,357	1	4	2	39	1,631	1,680	326	...	...	...	1	61	264	4
3,224	...	6	70	528	2,033	587	1,160	...	1	1	17	238	903	



TABLE XIV.

122

TABLE

Civil Condition by Age.

Civil Condition by Age for

Serial No.	Caste, Tribe or Race	Locality	Sex	Population dealt with	Unmarried						
					Total	0-5	5-12	12-15	15-20	20-40	40 and over
					5	6	7	8	9	10	11
<b>Chris-tian.</b>											
1	Anglo-Indian	MYSORE STATE, INCLUDING C. AND M. STN., BANGALORE.	Male Female	3,029 3,749	2,053 2,292	420 426	647 700	355 288	270 399	290 355	71 124
2		Eastern Division	Male Female	1,156 1,183	716 682	199 208	221 223	70 52	78 96	138 52	10 21
3		Western Division	Male Female	76 71	48 40	11 9	14 15	2 6	4 4	13 6	4 ...
4		Civil and Military Station, Bangalore	Male Female	1,797 2,495	1,289 1,570	210 209	412 462	283 200	188 299	139 297	57 103
1	European and Allied Races.	MYSORE STATE, INCLUDING C. AND M. STN., BANGALORE.	Male Female	4,241 2,657	2,869 1,280	220 182	298 292	169 117	425 210	1,629 313	128 166
2		Eastern Division	Male Female	750 510	251 236	55 44	48 52	12 16	15 34	96 63	25 27
3		Western Division	Male Female	94 46	48 19	6 4	3 4	...	2 ...	24 10	13 1
4		Civil and Military Station, Bangalore	Male Female	3,397 2,101	2,570 1,025	159 134	247 236	157 101	408 176	1,509 240	90 138
1	Indian Chris-tian.	MYSORE STATE, INCLUDING C. AND M. STN., BANGALORE.	Male Female	29,765 27,954	17,355 13,265	3,997 4,036	5,238 5,497	2,068 1,626	2,652 1,153	3,252 816	148 137
2		Eastern Division	Male Female	14,550 13,836	8,521 6,466	2,012 2,033	2,785 2,863	1,050 753	1,286 485	1,823 298	65 34
3		Western Division	Male Female	7,124 5,310	3,898 2,462	780 810	894 927	439 346	640 231	1,088 128	57 20
4		Civil and Military Station, Bangalore	Male Female	8,091 8,808	4,936 4,337	1,205 1,193	1,559 1,707	579 527	726 437	841 390	26 83
1	Jain. Digambara.	MYSORE STATE, INCLUDING C. AND M. STN., BANGALORE.	Male Female	7,473 6,963	4,182 2,455	805 809	1,233 1,220	571 301	664 89	801 31	108 5
2		Eastern Division	Male Female	4,497 4,341	2,493 1,507	483 466	789 780	354 192	401 52	408 14	58 3
3		Western Division	Male Female	2,847 2,606	1,613 942	313 341	425 437	203 109	245 36	380 17	47 2
4		Civil and Military Station, Bangalore	Male Female	129 16	76 6	9 2	19 3	14 ...	18 1	13 ...	3 ...
<b>Animist.</b>											
1	Lambani ...	MYSORE STATE, INCLUDING C. AND M. STN., BANGALORE.	Male Female	23,281 22,459	13,642 10,651	3,330 3,701	5,125 5,103	1,792 1,216	1,602 482	1,532 116	251 33
2		Eastern Division	Male Female	10,895 10,461	6,224 4,845	1,558 1,755	2,376 2,343	815 502	717 188	725 42	33 15
3		Western Division	Male Female	12,386 11,998	7,418 5,806	1,772 1,946	2,749 2,760	977 714	885 294	807 74	228 18
1	Koracha ...	MYSORE STATE, INCLUDING C. AND M. STN., BANGALORE.	Male Female	2,220 2,202	1,194 914	260 315	446 466	167 89	147 35	157 8	17 1
2		Eastern Division	Male Female	1,493 1,547	786 637	180 218	292 335	102 57	91 21	114 6	7 ...
3		Western Division	Male Female	727 655	408 277	80 97	154 131	65 32	56 14	43 2	10 1
1	Korama ...	MYSORE STATE, INCLUDING C. AND M. STN., BANGALORE.	Male Female	2,674 2,479	1,440 990	322 327	530 505	204 107	186 35	185 9	13 7
2		Eastern Division	Male Female	1,485 1,317	781 513	189 171	284 278	101 50	107 9	95 2	5 3
3		Western Division	Male Female	1,189 1,162	659 477	133 156	246 227	103 57	79 26	90 7	8 4
1	Kuruba ...	MYSORE STATE, INCLUDING C. AND M. STN., BANGALORE.	Male Female	896 776	464 318	112 112	180 138	51 35	54 25	63 6	4 2
2		Eastern Division	Male Female	884 764	456 309	110 107	176 134	50 35	53 25	63 6	4 2
3		Western Division	Male Female	12 12	8 9	2 5	4 4	1 ...	1 ...	...	...



Selected Castes, Tribes and Races—*contd.*

### Civil Condition by Age.

Married							Widowed							Serial No.			
Total	0-5	5-12	12-15	15-20	20-40	40 and over	Total	0-5	5-12	12-15	15-20	20-40	40 and over				
12	13	14	15	16	17	18	19	20	21	22	23	24	25				
859 1,038	...	...	1 5	1 42	303 629	554 359	117 419	...	...	1	...	14 89	102 327	1			
406 428 24 25 429 585	...	...	...	1 ...	171 302 9 18 123 309	234 109 14 5 306 245	34 73 4 6 79 240	...	...	...	...	8 15 1 5 5 73	26 58 3 5 73 264		2		
1,272 1,093	...	...	...	24 13	548 623	700 454	100 284	...	...	...	...	14 38	86 246			3	
472 241 42 27 758 825	...	...	...	21 2	151 137 9 14 388 472	300 102 33 13 367 339	27 3 ...	...	...	...	...	3 6 1 ...	24 27 3 ...				4
11,354 10,658	...	2 17	19 128	47 1,541	6,544 7,191	4,742 1,780	1,056 4,031	...	...	2 16	2 75	249 1,086	803 2,851				
5,528 5,510 2,985 2,058 2,841 3,090	...	...	9 76 5 13 5 39	11 806 14 241 22 494	3,176 3,649 1,730 1,504 1,638 2,038	2,332 969 1,235 297 1,175 514	501 1,890 241 790 314 1,381	...	...	1 2 ...	1 42 1 4 ...	123 497 66 255 60 334	376 1,309 174 527 253 1,015	2			
2,673 2,686	...	3 25	7 159	41 481	1,481 1,557	1,141 464	618 1,822	...	...	...	...	148 555	470 1,216		3		
1,651 1,729 972 948 50 9	...	2 13 1 12 ...	6 92 1 66 ...	20 284 19 194 2 3	864 993 585 561 32 8	759 947 366 115 16 2	353 1,105 262 716 3 1	...	...	...	...	73 304 75 251 ...	280 775 187 440 3 1			4	
8,610 8,985	1	3 38	5 189	105 1,199	4,860 5,893	3,636 1,686	1,029 2,823	1	3	3 3	5 13	305 638	712 2,169				1
4,284 4,423 4,325 4,762	...	2 30 1 8	4 119 1 70	59 610 46 589	2,321 2,770 2,539 3,123	1,898 894 1,738 772	387 1,193 642 1,630	...	...	...	...	97 258 208 380	289 992 423 1,237				
864 974	...	...	1 41	8 110	406 596	449 216	162 314	...	...	...	...	38 70	123 240	3			
610 692 254 282	...	...	...	7 74 1 36	281 415 125 181	322 157 127 59	97 218 65 96	...	...	...	...	17 47 21 23	80 168 43 72		4		
1,073 1,068	...	3 13	1 42	15 138	577 675	477 197	161 421	...	...	...	...	53 107	108 304			1	
603 589 470 479	...	2 7 1 6	...	11 71 4 67	302 358 275 317	288 124 189 73	101 215 60 206	...	...	...	...	35 55 18 52	66 156 42 148				2
396 372	...	...	...	2 39	219 268	175 60	36 86	...	...	...	...	9 26	27 59				
293 369 3 3	...	...	...	2 38 ...	218 266 1 2	173 60 2	35 86 1	...	...	...	...	9 26	26 59 1	4			



TABLE XIV.

124

TABLE

Civil Condition by Age.

Civil Condition by Age for


Serial No.	Caste, Tribe or Race	Locality	Sex	Population dealt with	Unmarried						
					Total	0-5	5-12	12-15	15-20	20-40	40 and over
					5	6	7	8	9	10	11
1	Parsi.	MYSORE STATE, INCLUDING C. AND M. STN., BANGALORE.	Male	126	77	11	16	11	13	22	4
			Female	91	45	7	23	7	4	4	...
1	Sikh.	MYSORE STATE, INCLUDING C. AND M. STN., BANGALORE.	Male	119	65	8	3	...	11	46	2
			Female	15	5	...	4	1	...	...	...
1	Brahmo.	MYSORE STATE, INCLUDING C. AND M. STN., BANGALORE.	Male	34	23	7	7	3	3	3	...
			Female	26	15	5	7	2	...	1	...
1	Jew.	MYSORE STATE, INCLUDING C. AND M. STATION, BANGALORE.	Male	18	11	...	5	...	...	6	...
			Female	18	8	5	1	...	1	...	1
1	Buddhist	MYSORE STATE, INCLUDING C. AND M. STATION, BANGALORE.	Male	713	386	83	126	35	70	70	2
			Female	606	259	89	116	25	14	13	2
1	Others.	MYSORE STATE, INCLUDING C. AND M. STATION, BANGALORE.	Male	4	2	...	...	...	...	2	...
			Female	4	4	...	...	...	1	3	...



**Selected Castes, Tribes and Races—concl'd.**

Married							Widowed							Serial No.
Total	0-5	5-12	12-15	15-20	20-30	40 and over	Total	0-5	5-12	12-15	15-20	20-40	40 and over	
12	13	14	15	16	17	18	19	20	21	22	23	24	25	
42 41	...	...	... 1	... 2	16 23	26 15	7 5	...	...	...	... 1	... 1	6 4	} 1
48 8	...	...	... ...	4 2	40 5	4 1	6 2	...	...	...	1 ...	1 ...	4 2	} 1
11 10	...	...	... ...	... 1	4 6	7 3	... 1	...	...	...	...	...	... 1	} 1
6 8	...	...	... ...	... ...	1 6	5 2	1 2	...	...	...	... ...	1 1	... 1	} 1
306 271	...	2 ...	2 7	9 60	215 171	80 33	19 76	...	1 1	...	1 ...	8 18	9 57	} 1
...	...	...	...	...	...	...	2 ...	...	...	...	1 ...	...	1 ...	} 1







---

### **MYSORE CENSUS, 1921.**

**TABLE XV—Territorial Distribution of the Christian Population  
by Sect and Race.**

---

NOTE.—In this Table the Armenian Race has been included in "European and Allied Races."

2. Eight persons who returned themselves as Atheists have been excluded from this Table.



TABLE XV.  
Christian Population by  
Sect and Race.

TABLE XV.  
Territorial Distribution of the Christian Population by Sect and Race.

All Denominations										Anglican Communion									
District or State	Total			Distribution by Race						Total			Distribution by Race						
	Persons	Males	Females	European and Allied Races		Anglo-Indian		Indian		Persons	Males	Females	European and Allied Races		Anglo-Indian		Indian		
				Males	Females	Males	Females	Males	Females				Males	Females	Males	Females			
1	2	3	4	5	6	7	8	9	10	11	12	13	14	15	16	17	18	19	
1. MYSORE STATE, INCLUD- ING CIVIL AND MILITARY STATION, BANGALORE.	71,395	37,035	34,360	4,941	2,687	3,029	3,749	29,765	27,954	7,474	4,236	3,338	2,905	1,645	959	1,086	372	507	
2. MYSORE STATE, EXCLUD- ING CIVIL AND MILITARY STATION, BANGALORE.	44,706	23,750	20,956	844	556	1,232	1,254	21,574	19,146	1,446	808	638	377	232	296	232	135	154	
3. EASTERN DIVISION	31,985	16,456	15,529	750	510	1,156	1,183	14,550	13,836	1,363	743	620	341	239	284	231	118	150	
4. Bangalore City	4,945	2,457	2,488	146	148	183	186	2,128	2,154	270	153	117	68	46	64	48	21	23	
5. Bangalore District	6,340	3,253	3,087	44	56	43	41	3,166	2,990	93	48	45	27	34	11	2	10	9	
6. Kolar Gold Fields (City)	12,087	6,331	5,756	491	213	702	743	5,078	4,800	873	487	386	236	138	185	156	66	92	
7. Kolar District	2,230	1,119	1,111	18	25	63	67	1,038	1,019	77	33	44	5	13	18	12	10	19	
8. Tumkur District	1,189	687	502	3	5	8	11	676	486	1	...	1	...	...	...	1	...	...	
9. Mysore City	2,798	1,312	1,486	30	49	53	109	1,229	1,328	28	7	21	...	6	1	10	6	5	
10. Mysore District	2,039	1,135	934	18	12	41	22	1,076	900	16	12	4	5	2	4	2	3	...	
11. Chitaldrug District	327	162	165	...	2	3	4	159	159	5	3	2	...	...	1	...	2	2	
12. WESTERN DIVISION	12,721	7,294	5,427	94	46	76	71	7,124	5,310	83	65	18	36	13	12	1	17	4	
13. Hassan District	4,195	2,168	2,027	29	10	38	34	2,101	1,983	50	41	9	23	6	5	1	13	2	
14. Kadur District	5,221	3,210	2,011	52	27	12	7	3,146	1,977	20	14	6	9	5	1	...	4	...	
15. Shimoga District	3,305	1,916	1,389	13	9	26	30	1,877	1,350	13	10	3	4	2	6	...	...	1	
16. Civil and Military Station, Ban- galore	26,589	13,285	13,404	3,397	2,101	1,797	2,495	8,091	8,808	6,028	3,428	2,600	2,528	1,393	663	854	237	353	



Christian Population  
by Sect and Race.TABLE XV.  
Territorial Distribution of the Christian Population by Sect and Race—*contd.*

District or State	Armenian										Baptist							
	Total				Distribution by Race						Total				Distribution by Race			
	Persons	Males	Females	European and Allied Races	Anglo-Indian		Indian		Persons	Males	Females	European and Allied Races	Anglo-Indian		Indian			
					Males	Females	Males	Females					Males	Females	Males	Females		
	20	21	23	23	25	25	27	28	29	30	31	32	33	34	35	36	37	
1. MYSORE STATE, INCLUD- ING CIVIL AND MILITARY STATION, BANGALORE ...	4	3	1	3	1	...	...	...	1,350	717	633	30	32	48	66	639	535	
2. MYSORE STATE, EXCLUD- ING CIVIL AND MILITARY STATION, BANGALORE ...	...	...	...	...	...	...	...	...	1,118	615	503	1	...	12	9	602	494	
3. EASTERN DIVISION	...	...	...	...	...	...	...	...	983	541	442	1	...	12	9	528	433	
4. Bangalore City ...	...	...	...	...	...	...	...	...	474	247	227	1	...	11	8	235	219	
5. Bangalore District ...	...	...	...	...	...	...	...	...	58	33	25	...	...	1	...	32	25	
6. Kolar Gold Fields (City)	...	...	...	...	...	...	...	...	159	89	70	...	...	...	...	89	70	
7. Kolar District ...	...	...	...	...	...	...	...	...	113	68	45	...	...	...	1	63	44	
8. Tumkur District ...	...	...	...	...	...	...	...	...	16	11	5	...	...	...	...	11	5	
9. Mysore City ...	...	...	...	...	...	...	...	...	111	65	46	...	...	...	...	65	46	
10. Mysore District ...	...	...	...	...	...	...	...	...	49	27	22	...	...	...	...	27	22	
11. Chitaldrug District ...	...	...	...	...	...	...	...	...	3	1	2	...	...	...	...	1	2	
12. WESTERN DIVISION	...	...	...	...	...	...	...	...	135	74	61	...	...	...	...	74	61	
13. Hassan District ...	...	...	...	...	...	...	...	...	85	40	45	...	...	...	...	10	45	
14. Kader District ...	...	...	...	...	...	...	...	...	34	26	8	...	...	...	...	26	8	
15. Shimoga District ...	...	...	...	...	...	...	...	...	16	8	8	...	...	...	...	8	8	
16. Civil and Military Station, Ban- galore ...	4	3	1	3	1	...	...	...	232	102	130	23	32	36	57	37	41	



TABLE XV.  
Christian Population  
by Sect and Race.

TABLE XV.  
Territorial Distribution of the Christian Population by Sect and Race—*contd.*

Congregationalist																			Greek					
District or State	Total						Distribution by Race								Total			Distribution by Race						
	Persons	Males	Females	European and Allied Races		Anglo-Indian		Indian		Persons	Males	Females	European and Allied Races		Anglo-Indian		Indian							
				Males	Females	Males	Females	Males	Females				Males	Females	Males	Females								
	38	39	40	41	42	43	44	45	46	47	48	49	50	51	52	53	54	55						
1. MYSORE STATE, INCLUDING CIVIL AND MILITARY STATION, BANGALORE ..	354	198	156	7	3	...	...	191	153	1	1	...	1	...	...	...	...	...						
2. MYSORE STATE, EXCLUDING CIVIL AND MILITARY STATION, BANGALORE ..	338	190	148	3	3	...	...	187	145	...	...	...	...	...	...	...	...	...						
3. EASTERN DIVISION	338	190	148	3	3	...	...	187	145	...	...	...	...	...	...	...	...	...						
4. Bangalore City ...	62	34	28	...	...	...	...	34	28	...	...	...	...	...	...	...	...	...						
5. Bangalore District ...	186	142	44	3	3	...	...	139	41	...	...	...	...	...	...	...	...	...						
6. Kolar Gold Fields (City)	64	1	63	...	...	...	...	1	63	...	...	...	...	...	...	...	...	...						
7. Kolar District ...	...	...	...	...	...	...	...	...	...	...	...	...	...	...	...	...	...	...						
8. Tumkur District ...	1	...	1	...	...	...	...	...	1	...	...	...	...	...	...	...	...	...						
9. Mysore City ...	10	3	7	...	...	...	...	3	7	...	...	...	...	...	...	...	...	...						
10. Mysore District ...	6	1	5	...	...	...	...	1	5	...	...	...	...	...	...	...	...	...						
11. Chitaldrug District ...	9	9	...	...	...	...	...	9	...	...	...	...	...	...	...	...	...	...						
12. WESTERN DIVISION	...	...	...	...	...	...	...	...	...	...	...	...	...	...	...	...	...	...						
13. Hassan District ...	...	...	...	...	...	...	...	...	...	...	...	...	...	...	...	...	...	...						
14. Kadur District ...	...	...	...	...	...	...	...	...	...	...	...	...	...	...	...	...	...	...						
15. Shimoga District ...	...	...	...	...	...	...	...	...	...	...	...	...	...	...	...	...	...	...						
16. Civil and Military Station, Bangalore ...	16	8	8	4	...	...	...	4	8	1	1	...	1	...	...	...	...	...						







TABLE XV.

132

Christian Population  
by Sect and Race.

TABLE XV.

Territorial Distribution of the Christian Population by Sect and Race—*contd.*

District or State	Minor Protestant Denominations										Presbyterian							
	Total			Distribution by Race						Total			Distribution by Race					
	Persons	Males	Females	European and Allied Races		Anglo-Indian		Indian		Persons	Males	Females	European and Allied Races		Anglo-Indian		Indian	
				Males	Females	Males	Females	Males	Females				Males	Females	Males	Females		
74	75	76	77	78	79	80	81	82	83	84	85	86	87	88	89	90	91	
1. MYSORE STATE, INCLUD- ING CIVIL AND MILITARY STATION, BANGALORE ...	217	115	102	18	29	9	22	88	51	303	178	125	84	42	11	22	83	61
2. MYSORE STATE, EXCLUD- ING CIVIL AND MILITARY STATION, BANGALORE ...	51	38	13	5	5	...	...	33	8	153	90	63	14	8	...	2	76	53
3. EASTERN DIVISION	44	31	13	5	5	...	...	26	8	152	89	63	13	8	...	2	76	53
4. Bangalore City ...	...	...	...	...	...	...	...	...	...	8	5	3	2	1	...	...	3	2
5. Bangalore District ...	25	21	5	3	5	...	...	18	...	8	5	3	...	...	...	5	3	
6. Kolar Gold Fields (City)	11	8	3	2	...	...	...	6	3	76	43	33	10	7	...	2	33	24
7. Kolar District ...	6	1	5	...	...	...	...	1	5	1	1	...	1	...	...	...	...	...
8. Tumkur District ...	...	...	...	...	...	...	...	...	...	58	35	23	...	...	...	...	35	28
9. Mysore City ...	1	1	...	...	...	...	...	1	...	1	...	1	...	...	...	...	...	1
10. Mysore District ...	...	...	...	...	...	...	...	...	...	...	...	...	...	...	...	...	...	...
11. Chitaldrug District ...	...	...	...	...	...	...	...	...	...	...	...	...	...	...	...	...	...	...
12. WESTERN DIVISION	7	7	...	...	...	...	...	7	...	1	1	...	1	...	...	...	...	...
13. Hassan District ...	...	...	...	...	...	...	...	...	...	...	...	...	...	...	...	...	...	...
14. Kadir District ...	7	7	...	...	...	...	...	7	...	1	1	...	1	...	...	...	...	...
15. Shimoga District ...	...	...	...	...	...	...	...	...	...	...	...	...	...	...	...	...	...	...
16. Civil and Military Station, Ban- galore ...	166	77	89	13	24	9	22	55	43	150	88	62	70	34	11	20	7	8



TABLE XV.  
Christian Population  
by Sect and Race.

TABLE XV.  
Territorial Distribution of the Christian Population by Sect and Race—*contd.*

District or State	Protestants (Sect not returned)										Roman Catholic									
	Total			Distribution by Race						Total			Distribution by Race							
	Persons	Males	Females	European and Allied Races			Anglo-Indian		Indian		Persons	Males	Females	European and Allied Races		Anglo-Indian		Indian		
				Males	Females	Persons	Males	Females	Males	Females				Males	Females	Males	Females	Males	Females	Males
	92	93	94	95	96	97	98	99	100	101	102	103	104	105	106	107	108	109		
1. MYSORE STATE, INCLUD- ING CIVIL AND MILITARY STATION, BANGALORE ...	2,365	1,128	1,137	96	100	42	75	990	962	51,987	26,654	25,383	764	645	1,795	2,212	24,095	22,476		
2. MYSORE STATE, EXCLUD- ING CIVIL AND MILITARY STATION, BANGALORE ...	2,174	1,081	1,093	77	89	37	66	967	938	33,772	17,943	15,829	214	154	808	871	16,921	14,804		
3. EASTERN DIVISION	1,863	960	913	59	62	30	56	861	795	22,600	11,437	11,163	188	149	752	812	10,497	10,202		
4. Bangalore City ...	639	295	343	35	40	6	16	195	247	2,842	1,453	1,389	32	51	91	105	1,390	1,233		
5. Bangalore District ...	183	84	99	3	2	4	4	77	93	5,614	2,789	2,825	6	12	24	35	2,759	2,778		
6. Kolar Gold Fields (City)	363	222	141	13	5	9	6	200	130	9,089	4,575	4,414	115	44	527	520	4,033	3,850		
7. Kolar District ...	281	165	116	3	2	4	1	158	113	1,180	601	579	...	2	28	49	573	528		
8. Tumkur District ...	166	90	66	1	2	3	8	86	56	235	123	112	...	...	4	1	119	111		
9. Mysore City ...	192	67	125	3	11	3	14	61	100	2,020	933	1,067	23	28	47	65	463	974		
10. Mysore District ...	97	60	37	1	...	...	4	59	33	1,418	768	650	12	10	30	16	726	624		
11. Chitaldrug District ...	52	26	26	...	...	1	3	25	23	302	95	107	...	2	1	1	94	104		
12. WESTERN DIVISION	311	131	180	18	27	7	10	106	143	11,172	6,506	4,666	26	5	56	59	6,424	4,602		
13. Hassan District ...	69	28	41	3	3	4	5	21	33	3,645	1,926	1,730	2	1	29	28	1,895	1,691		
14. Kadar District ...	147	68	79	13	19	2	1	53	59	4,627	2,885	1,742	20	3	8	6	2,857	1,733		
15. Shinoga District ...	95	35	60	2	5	1	4	32	51	2,899	1,695	1,204	4	1	19	25	1,672	1,178		
16. Civil and Military Station, Ban- galore ...	91	47	44	19	11	5	9	23	24	18,215	8,711	9,504	550	491	987	1,341	7,174	7,672		



TABLE XV.  
Christian Population  
by Sect and Race.

TABLE XV.  
Territorial Distribution of the Christian Population by Sect and Race—*contd.*

Salvationist										South-India United-Church									
District or State	Total			Distribution by Race						Total			Distribution by Race						
	Persons	Males	Females	European and Allied Races		Anglo-Indian		Indian		Persons	Males	Females	European and Allied Races		Anglo-Indian		Indian		
				Males	Females	Males	Females	Males	Females				Males	Females	Males	Females			
1. MYSORE STATE, INCLUD- ING CIVIL AND MILITARY STATION, BANGALORE ...	110	111	112	113	114	115	116	117	118	119	120	121	122	123	124	125	126	127	
2. MYSORE STATE, EXCLUD- ING CIVIL AND MILITARY STATION, BANGALORE ...	2	1	1	1	...	...	...	...	1	226	100	126	8	11	3	8	89	107	
3. EASTERN DIVISION	...	...	...	...	...	...	...	...	...	69	35	34	3	...	...	...	32	34	
4. Bangalore City ...	...	...	...	...	...	...	...	...	...	69	35	34	3	...	...	...	32	34	
5. Bangalore District ...	...	...	...	...	...	...	...	...	...	53	27	26	...	...	...	...	27	26	
6. Kolar Gold Fields (City)	...	...	...	...	...	...	...	...	...	...	...	...	...	...	...	...	...	...	
7. Kolar District ...	...	...	...	...	...	...	...	...	...	5	...	5	...	...	...	...	...	5	
8. Tumkur District ...	...	...	...	...	...	...	...	...	...	11	8	3	3	...	...	...	5	3	
9. Mysore District ...	...	...	...	...	...	...	...	...	...	...	...	...	...	...	...	...	...	...	
10. Mysore City ...	...	...	...	...	...	...	...	...	...	...	...	...	...	...	...	...	...	...	
11. Chitaldrug District ...	...	...	...	...	...	...	...	...	...	...	...	...	...	...	...	...	...	...	
12. WESTERN DIVISION	...	...	...	...	...	...	...	...	...	...	...	...	...	...	...	...	...	...	
13. Hassan District ...	...	...	...	...	...	...	...	...	...	...	...	...	...	...	...	...	...	...	
14. Kadur District ...	...	...	...	...	...	...	...	...	...	...	...	...	...	...	...	...	...	...	
15. Shimoga District ...	...	...	...	...	...	...	...	...	...	...	...	...	...	...	...	...	...	...	
16. Civil and Military Station, Ban- galore ...	2	1	1	1	...	...	...	...	1	157	65	92	5	11	3	8	57	73	




TABLE XV.  
Christian Population  
by Sect and Race.

TABLE XV.  
Territorial Distribution of the Christian Population by Sect and Race—*concl.*

District or State	Syrian (unspecified)										Sect not returned									
	Total			Distribution by Race						Total			Distribution by Race							
	Persons	Males	Females	European and Allied Races		Anglo-Indian		Indian		Persons	Males	Females	European and Allied Races		Anglo-Indian		Indian			
				Males	Females	Males	Females	Males	Females				Males	Females	Males	Females	Males	Females	Males	Females
	128	129	130	131	132	133	134	135	136	137	138	139	140	141	142	143	144	145		
1. MYSORE STATE, INCLUD- ING CIVIL AND MILITARY STATION, BANGALORE ...	58	53	5	...	...	...	...	53	5	114	88	26	4	...	5	6	79	20		
2. MYSORE STATE, EXCLUD- ING CIVIL AND MILITARY STATION, BANGALORE ...	51	49	2	...	...	...	...	49	2	92	66	26	3	...	...	6	63	20		
3. EASTERN DIVISION ...	50	48	2	...	...	...	...	48	2	44	22	22	1	...	...	6	21	16		
4. Bangalore City ...	16	15	1	...	...	...	...	15	1	1	1	...	...	...	...	...	1	...		
5. Bangalore District ...	33	33	...	...	...	...	...	33	...	2	2	...	...	...	...	...	2	...		
6. Kolar Gold Fields (City) ...	1	...	1	...	...	...	...	...	1	14	1	13	1	...	...	4	...	9		
7. Kolar District ...	...	...	...	...	...	...	...	...	...	3	...	3	...	...	...	2	...	1		
8. Tumkur District ...	...	...	...	...	...	...	...	...	...	...	...	...	...	...	...	...	...	...		
9. Mysore City ...	...	...	...	...	...	...	...	...	...	...	...	...	...	...	...	...	...	...		
10. Mysore District ...	...	...	...	...	...	...	...	...	...	23	17	6	...	...	...	...	17	6		
11. Chitaldrug District ...	...	...	...	...	...	...	...	...	...	1	1	...	...	...	...	...	1	...		
12. WESTERN DIVISION ...	1	1	...	...	...	...	...	1	...	48	44	4	2	...	...	...	42	4		
13. Hassan District ...	...	...	...	...	...	...	...	...	...	9	5	4	...	...	...	...	5	4		
14. Kadug District ...	1	1	...	...	...	...	...	1	...	4	4	...	...	...	...	...	4	...		
15. Shimoga District ...	...	...	...	...	...	...	...	...	...	35	35	...	2	...	...	...	33	...		
16. Civil and Military Station, Ban- galore ...	7	4	3	...	...	...	...	4	3	22	22	...	1	...	5	...	16	...		







---

### MYSORE CENSUS, 1921.

**TABLE XVI.—European and Allied Races and Anglo-Indians by Race and Age.**

---

NOTE.—The total number of Europeans and Allied Races shown in this Table is three more than the number in Table XV. This difference is due to three persons of European Race who returned themselves as Atheists being excluded from Table XV but included here.



TABLE XVI.

Europeans and Anglo-Indians  
by Race and Age.

138

TABLE

European and Allied

District or State	Total			British Subjects													
				All Ages			0-10		10-16		16-18		18-30		30-40		
	Total	Males	Females	Total	Males	Females	Males	Females	Males	Females	Males	Females	Males	Females	Males	Females	
1	2	3	4	5	6	7	8	9	10	11	12	13	14	15	16	17	
1. MYSORE STATE, INCLUDING CIVIL AND MILITARY STATION, BANGALORE.	6,901	4,244	2,657	6,636	4,132	2,504	426	386	299	231	98	81	1,860	528	590	476	
2. MYSORE STATE, EXCLUDING CIVIL AND MILITARY STATION, BANGALORE.	1,401	845	556	1,296	781	515	96	81	24	36	8	12	99	112	186	117	
3. EASTERN DIVISION.	1,260	750	510	1,158	689	469	88	73	21	36	7	12	84	103	169	102	
4. Bangalore City ...	294	146	148	280	140	140	23	14	8	6	2	4	19	43	24	28	
5. Bangalore District ...	100	44	56	100	44	56	2	7	...	5	...	...	4	12	8	6	
6. Kolar Gold Fields (City)...	704	491	213	648	446	202	52	43	11	21	3	7	55	36	126	54	
7. Kolar District ...	43	18	25	31	14	17	5	4	...	3	...	...	1	3	2	1	
8. Tumkur District ...	8	3	5	8	3	5	...	2	...	...	...	...	...	1	1	...	
9. Mysore City ...	79	30	49	67	28	39	4	1	1	1	2	1	2	7	5	11	
10. Mysore District ...	30	18	12	22	14	8	2	2	1	...	...	...	3	...	3	2	
11. Chitaldrug District ...	2	..	2	2	...	2	...	...	...	...	...	...	...	1	...	...	
12. WESTERN DIVISION.	141	95	46	138	92	46	8	8	3	...	1	...	15	9	17	15	
13. Hassan District ...	39	29	10	39	29	10	3	2	1	...	...	...	6	2	6	4	
14. Kadur District ...	80	53	27	80	53	27	4	5	1	...	1	...	9	5	7	6	
15. Shimoga District ...	22	13	9	19	10	9	1	1	1	...	...	...	...	2	4	5	
16. Civil & Military Station, Bangalore.	5,600	3,399	2,201	5,340	3,351	1,989	330	305	275	195	90	69	1,761	416	404	359	

TABLE  
Anglo-Indians

District or State	All Ages			0-1		1-5		5-10		10-15		16-18	
	Total	Males	Females	Males	Females	Males	Females	Males	Females	Males	Females	Males	Females
1	2	3	4	5	6	7	8	9	10	11	12	13	14
1. MYSORE STATE, INCLUDING CIVIL AND MILITARY STATION, BANGALORE.	6,778	3,029	3,749	96	110	324	316	477	507	527	489	110	179
2. MYSORE STATE, EXCLUDING CIVIL AND MILITARY STATION, BANGALORE.	2,486	1,232	1,254	49	52	161	165	193	181	115	146	34	52
3. EASTERN DIVISION.	2,339	1,156	1,183	45	50	154	158	130	169	111	137	33	50
4. Bangalore City ...	369	183	186	7	7	19	18	28	25	31	16	8	4
5. Bangalore District ...	84	43	41	1	2	8	3	8	2	1	1	1	1
6. Kolar Gold Fields (City) ...	1,505	762	743	28	34	112	113	121	106	63	86	21	39
7. Kolar District ...	130	63	67	1	6	5	7	15	9	5	6	2	2
8. Tumkur District ...	19	8	11	...	...	...	...	...	...	...	1	...	1
9. Mysore City ...	162	53	109	6	...	8	12	5	24	8	26	1	2
10. Mysore District ...	63	41	22	2	1	2	4	3	4	3	1	...	...
11. Chitaldrug District ...	7	3	4	...	...	...	1	...	...	...	...	...	...
12. WESTERN DIVISION.	147	76	71	4	2	7	7	13	12	4	9	1	2
13. Hassan District ...	72	38	34	2	1	4	3	4	6	2	4	...	1
14. Kadur District ...	19	12	7	...	...	...	...	1	...	1	...	...	...
15. Shimoga District ...	56	26	30	2	1	3	4	8	6	1	5	1	1
16. Civil & Military Station, Bangalore.	4,292	1,797	2,495	47	58	163	151	284	326	412	343	76	127



XVI (a).

139

TABLE XVI.

Europeans and Anglo-Indians

by Race and Age.

Race by Age (including Armenians).


				Others																	
40-50		50 and over		All Ages			0-10		10-16		16-18		18-30		30-40		40-50		50 and over		
Males	Females	Males	Females	Total	Males	Females	Males	Females	Males	Females	Males	Females	Males	Females	Males	Females	Males	Females	Males	Females	
18	19	20	21	22	23	24	25	26	27	28	29	30	31	32	33	34	35	36	37	38	
356	332	503	470	265	112	153	9	12	6	16	...	4	9	24	32	33	33	27	23	37	
197	84	171	73	105	64	41	6	8	3	2	...	1	3	3	22	14	23	5	7	8	
177	79	143	64	102	61	41	6	8	3	2	...	1	3	3	20	14	22	5	7	8	
83	22	31	23	14	6	8	1	...	...	...	...	...	...	1	1	6	2	1	2	...	
9	6	21	20	..	...	...	...	...	...	...	...	...	...	...	...	...	...	...	...	...	
123	34	76	7	56	45	11	4	3	2	2	...	1	2	1	15	3	17	1	5	...	
4	4	2	2	12	4	8	1	2	...	...	...	...	...	...	1	3	2	2	...	1	
1	1	1	1	...	...	...	...	...	...	...	...	...	...	...	...	...	...	...	...	...	
6	9	8	9	12	2	10	...	...	...	...	...	...	...	...	2	2	...	1	...	7	
1	2	4	2	8	4	4	...	3	1	...	...	...	1	1	1	...	1	...	...	...	
...	1	...	...	...	...	...	...	...	...	...	...	...	...	...	...	...	...	...	...	...	
20	5	28	9	3	3	...	...	...	...	...	...	...	...	...	2	...	1	...	...	...	
5	1	8	1	...	...	...	...	...	...	...	...	...	...	...	...	...	...	...	...	...	
13	3	18	8	...	...	...	...	...	...	...	...	...	...	...	...	...	...	...	...	...	
2	1	2	...	3	3	...	...	...	...	...	...	...	...	...	2	...	1	...	...	...	
159	248	332	397	160	48	112	3	4	3	14	...	3	6	21	10	19	10	22	16	29	

XVI (b).

by Age.

18-20		15-20		20-30		30-40		40-50		50-60		60 and over	
Males	Females	Males	Females	Males	Females	Males	Females	Males	Females	Males	Females	Males	Females
15	16	17	18	19	20	21	22	23	24	25	26	27	28
89	175	271	444	356	600	251	473	268	327	226	245	233	238
36	45	83	118	194	223	146	171	151	107	94	54	46	37
36	44	79	112	183	210	134	159	138	103	89	52	43	33
2	4	12	10	25	39	24	36	22	16	10	11	5	8
1	...	2	1	4	10	4	4	5	7	3	6	7	5
28	31	56	81	128	128	81	99	82	61	66	21	25	15
...	3	2	5	10	14	7	7	14	7	3	5	1	1
1	1	1	3	...	2	3	...	2	4	...	...	2	1
...	4	2	10	5	17	8	7	6	5	3	6	2	2
4	1	4	2	11	...	6	4	5	3	4	2	1	1
...	...	...	...	...	...	1	2	2	...	...	1	...	...
...	1	4	6	11	13	12	12	13	4	5	2	3	4
...	1	2	3	9	7	7	4	6	1	1	2	1	3
...	...	...	...	...	2	3	3	3	2	2	...	2	...
...	...	2	3	2	4	2	5	4	1	2	...	...	1
53	130	188	326	162	377	105	302	117	220	132	191	187	201







---

## MYSORE CENSUS, 1921.

TABLE XVII.—Occupation or Means of Livelihood.

---

1. This Table is the first of four in this Volume containing statistics of occupations, Table XVIII (which furnishes statistics of subsidiary occupations of agriculturists), Table XXI (which shows occupation by caste, tribe or race), and Table XXII (which furnishes statistics of industries) being the other three. Two other Tables, *viz.*, Table XIX showing certain mixed occupations and Table XX showing occupation by religion which are optional have not been compiled for the State.

2. In this Table the occupations have been arranged in 4 classes, 12 sub-classes, 56 orders and 191 groups. The Table deals with the whole population of the State.



TABLE XVII.  
Occupation or  
Means of Livelihood.

District or State	Total of all Classes										Class A.—Production of raw materials										Class A—Sub-class I Exploitation of animals and vegetation																								
	Total of all Classes										Class A.—Production of raw materials										Class A—Sub-class I Exploitation of animals and vegetation																								
	Total of all Classes										Class A.—Production of raw materials										Class A—Sub-class I Exploitation of animals and vegetation																								
	Total of all Classes										Class A.—Production of raw materials										Class A—Sub-class I Exploitation of animals and vegetation																								
District or State	Actual workers.					Dependants					Total workers and dependants					Actual workers					Dependants					Total workers and dependants					Actual workers					Dependants									
	Total					Partially agri- culturist					Total workers and dependants					Total					Partially agri- culturist					Total workers and dependants					Total					Partially agri- culturist					Total workers and dependants				
	Males	Females	Males	Females	Both sexes	Males	Females	Males	Females	Both sexes	Males	Females	Males	Females	Both sexes	Males	Females	Males	Females	Both sexes	Males	Females	Males	Females	Both sexes	Males	Females	Both sexes																	
MYSORE STATE IN- CLUDING CIVIL AND MILITARY STATION, BANGALORE.	1,253,285	304,807	28,253	2,037	4,380,800	967,128	227,694	987	71	3,627,514	948,879	226,627	703	62	3,596,844																														
MYSORE STATE EX- CLUDING CIVIL AND MILITARY STATION, BANGALORE.	1,257,321	296,333	28,024	2,035	4,306,238	965,841	227,304	983	71	3,623,959	947,596	226,277	699	62	3,593,337																														
EASTERN DIVISION	930,934	212,271	21,888	1,489	3,306,689	699,834	155,396	746	50	2,742,945	681,686	154,373	492	41	2,711,745																														
Bangalore City	36,711	7,648	489	15	74,197	2,894	331	5	..	4,428	2,894	331	5	..	4,428																														
Bangalore District	163,173	32,260	3,660	301	592,946	129,417	22,735	141	7	506,120	129,415	22,735	140	7	506,115																														
Kolar Gold Fields (City)	29,424	3,767	344	6	54,491	20,685	1,455	184	1	39,403	2,901	479	..	..	10,107																														
Kolar District	142,719	29,370	4,724	250	532,668	577,162	109,528	67	6	445,889	109,312	21,735	65	6	445,480																														
Tumkur District	151,966	32,305	3,943	212	588,851	659,443	122,085	66	4	511,257	122,073	26,100	63	4	511,215																														
Mysore City	22,575	5,471	711	31	55,605	3,137	484	9	..	8,105	3,136	484	9	..	8,100																														
Mysore District	268,448	67,447	5,520	581	983,473	225,708	54,908	147	15	880,137	225,698	54,903	146	15	880,117																														
Chitaldrug District	115,618	34,003	2,497	193	424,558	86,380	27,587	127	17	346,906	86,168	27,546	64	9	346,183																														
WESTERN DIVISION	326,387	84,062	6,136	546	999,609	266,007	71,908	207	21	881,714	265,910	71,904	207	21	881,592																														
Hassan District	125,092	29,488	3,129	272	423,380	105,396	25,230	67	12	388,650	105,391	25,230	67	12	388,618																														
Kadur District...	89,579	27,746	1,115	102	216,213	74,372	25,185	81	6	189,845	74,362	25,185	81	6	189,848																														
Shimoga District	111,716	26,828	1,892	172	354,016	86,239	21,433	59	3	303,199	86,167	21,469	59	3	303,096																														
Civil and Military Sta- tion, Bangalore.	35,964	8,474	229	2	74,502	1,287	350	4	..	3,555	1,283	350	4	..	3,507																														



TABLE XVII.

Occupation or Means of Livelihood—*contd.*Class A.—Sub-Class I. Exploitation of animals and vegetation—*contd.*

Class A.—Sub-Class I. Exploitation of animals and vegetation—contd.																			
Order 1 (a) ordinary cultivation										Order 1 (a) ordinary cultivation									
Order 1 pasture and agriculture										1 Income from rent of agricultural land									
District or State	Actual workers					Dependants	Actual workers					Dependants	Actual workers					Dependants	
	Total		Partially agri- culturist		Both sexes		Total		Partially agri- culturist		Both sexes		Total		Partially agri- culturist		Both sexes		
	Males	Females	Males	Females		Males	Females	Males	Females	Males		Females	Males	Females	Males	Females		Males	Females
	Total workers and dependants	20	21	22	23	24	25	26	27	28	29	30	31	32	33	34	35	36	
MYSORE STATE IN- CLUDING CIVIL AND MILITARY STATION, BANGALORE.	4,770,473	948,276	226,545	676	60	3,595,653	4,707,997	924,533	220,018	...	...	3,563,446	182,940	28,857	15,509	...	...	138,574	
MYSORE STATE EX- CLUDING CIVIL AND MILITARY STATION, BANGALORE.	4,765,345	946,994	226,195	671	60	3,592,156	4,703,846	923,510	219,718	...	...	3,560,618	181,627	28,649	15,374	...	...	137,604	
EASTERN DIVISION	3,546,918	681,363	154,344	483	40	2,711,211	3,511,786	669,382	152,794	...	...	2,689,610	128,603	19,104	10,322	...	...	99,177	
Bangalore City	7,649	2,891	331	5	...	4,427	6,464	2,491	280	...	...	3,693	2,509	688	134	...	...	1,837	
Bangalore District	638,267	129,384	22,787	137	6	506,066	647,471	126,363	22,366	...	...	498,792	14,617	2,292	1,721	...	...	10,604	
Kolar Gold Fields (City)	13,576	2,991	478	...	...	10,107	13,318	2,860	444	...	...	10,014	1,194	171	42	...	...	911	
Kolar District	576,493	109,302	21,795	65	6	445,456	571,701	107,464	21,457	...	...	442,700	24,741	3,751	1,886	...	...	19,104	
Tumkur District	659,351	192,061	26,097	61	4	511,193	656,244	120,708	25,979	...	...	609,557	31,266	4,041	1,661	...	...	25,664	
Mysore City	11,611	3,093	483	9	...	9,035	9,309	2,332	433	...	...	6,544	3,990	723	204	...	...	3,063	
Mysore District	1,160,149	225,496	54,889	144	15	879,764	1,151,866	222,801	54,445	...	...	874,020	41,206	5,963	4,040	...	...	31,203	
Chitaldrug District	459,822	86,145	27,544	62	9	346,133	455,413	84,363	27,370	...	...	343,680	9,150	1,625	734	...	...	6,791	
WESTERN DIVISION	1,218,427	265,631	71,851	188	20	880,945	1,192,060	254,128	66,924	...	...	871,008	53,024	9,545	5,052	...	...	38,427	
Hassan District	519,096	105,929	25,228	67	11	388,539	508,631	100,829	22,509	...	...	385,993	15,027	2,411	1,714	...	...	10,902	
Kadur District	289,115	74,278	25,144	81	6	189,693	277,612	68,984	23,075	...	...	185,553	17,883	3,641	1,471	...	...	12,771	
Shimoga District	410,216	86,021	21,479	40	3	302,713	405,917	84,315	21,340	...	...	300,162	20,114	3,493	1,867	...	...	14,764	
Civil and Military Sta- tion, Bangalore.	5,128	1,281	350	4	...	3,497	4,151	1,023	300	...	...	2,828	1,313	208	135	...	...	970	



TABLE XVII.

Occupation or  
Means of Livelihood.

144

TABLE XVII.

Occupation or Means of Livelihood—*contd.*

Class A.—Sub-Class I. Exploitation of animals and vegetation— <i>contd.</i>																		
Order 1. (a) Ordinary cultivation— <i>contd.</i>																		
District or State	1. (a) Non-cultivating landholders							1. (b) Non-cultivating tenants							2. Ordinary cultivators			
	Total workers and dependants	Actual workers			Dependants		Total workers and dependants	Actual workers			Dependants		Total workers and dependants	Actual workers			Total	Both sexes
		Males	Females	Partially agriculturist	Males	Females		Partially agriculturist	Males	Females	Partially agriculturist	Males		Females	Partially agriculturist	Males		
	37	38	39	40	41	42	43	44	45	46	47	48	49	50	51	52	53	54
MYSORE STATE IN- CLUDING CIVIL AND MILITARY STATION, BANGALORE.	177,170	27,865	15,197	...	...	134,108	5,770	962	312	...	...	4,466	4,008,022	743,978	87,910	...	...	3,176,134
MYSORE STATE EX- CLUDING CIVIL AND MILITARY STATION, BANGALORE.	175,871	27,658	15,063	...	...	133,150	5,756	991	311	...	...	4,454	4,005,809	743,323	87,834	...	...	3,174,652
EASTERN DIVISION	125,488	18,458	10,147	...	...	96,883	3,115	646	175	...	...	2,294	3,031,369	553,940	64,796	...	...	2,412,633
Bangalore City	2,504	536	134	...	...	1,834	5	2	...	...	...	3	2,854	1,391	86	...	...	1,377
Bangalore District	14,370	4,212	1,700	...	...	10,458	217	80	21	...	...	146	575,055	106,429	9,503	...	...	459,123
Kolar Gold Fields (City)	1,122	171	42	...	...	909	2	...	...	...	...	2	11,866	2,390	256	...	...	8,790
Kolar District	24,406	3,888	1,863	...	...	18,855	335	63	23	...	...	949	492,087	88,877	7,692	...	...	895,518
Tumkur District	30,092	3,883	1,506	...	...	24,701	1,174	158	53	...	...	963	569,368	101,519	12,424	...	...	455,425
Mysore City	3,928	732	199	...	...	3,007	62	1	5	...	...	56	4,666	1,564	106	...	...	2,996
Mysore District	39,339	5,623	3,969	...	...	30,347	1,267	340	71	...	...	896	1,011,053	190,702	26,673	...	...	793,678
Chitaldrug District	9,127	1,623	732	...	...	6,772	23	2	2	...	...	19	364,920	61,068	8,056	...	...	285,796
WESTERN DIVISION	60,383	9,200	4,916	...	...	36,267	2,641	345	136	...	...	2,160	974,440	189,383	23,038	...	...	762,019
Hassan District	14,330	2,246	1,663	...	...	10,421	697	165	51	...	...	441	457,416	86,635	10,890	...	...	339,891
Kadur District	16,406	3,619	1,425	...	...	11,962	1,477	92	46	...	...	1,409	196,859	42,099	5,592	...	...	149,228
Shimoga District	19,647	3,335	1,828	...	...	14,484	467	158	39	...	...	270	320,165	60,649	6,616	...	...	232,900
Civil and Military Sta- tion, Bangalore.	1,299	207	134	...	...	938	14	1	1	...	...	12	2,213	655	76	...	...	1,462



**TABLE XVII.**  
**Occupation or Means of Livelihood—contd.**

Class A.—Sub-class I. Exploitation of animals and vegetation—contd.

1. (a) Ordinary cultivation—contd.

District or State	2. (a) Cultivating landholders						2. (b) Cultivating tenants						3. Agents, managers of landed estates (not planters), clerks, rent collectors, etc.					
	Actual workers			Dependants			Actual workers			Dependants			Actual workers			Dependants		
	Total		Total workers and dependants	Partially agri-culturist		Both sexes	Total		Total workers and dependants	Partially agri-culturist		Both sexes	Total		Total workers and dependants	Partially agri-culturist		Both sexes
	Males	Females		Males	Females		Males	Females		Males	Females		Males	Females		Males	Females	
	55	56	57	58	59	60	61	62	63	64	65	66	67	68	69	70	71	72
MYSORE STATE INCLUDING CIVIL AND MILITARY STATION, BANGALORE.	3,721,806	682,030	81,255	...	...	2,958,821	286,216	61,946	6,655	...	...	217,613	241	88	...	...	...	153
MYSORE STATE EXCLUDING CIVIL AND MILITARY STATION, BANGALORE.	3,720,276	681,611	81,224	...	...	2,957,441	285,533	61,712	6,610	...	...	217,211	233	85	...	...	...	148
EASTERN DIVISION	2,877,947	621,278	61,260	...	...	2,295,409	153,422	32,682	3,636	...	...	117,224	196	69	...	...	...	126
Bangalore City	2,193	1,015	69	...	...	1,109	661	376	17	...	...	968	146	46	...	...	...	100
Bangalore District	639,888	98,916	8,844	...	...	432,078	35,217	7,513	659	...	...	27,045	9	2	...	...	...	7
Kolar Gold Fields (City)	6,144	1,340	183	...	...	4,671	5,222	1,050	123	...	...	4,049	...	...	...	...	...	...
Kolar District	456,750	80,737	6,977	...	...	368,976	35,337	8,080	715	...	...	26,542	5	...	...	...	...	1
Tumkur District	541,696	95,895	11,684	...	...	434,176	27,672	5,683	749	...	...	21,349	1	1	...	...	...	...
Mysore City	2,272	853	45	...	...	1,364	2,394	701	61	...	...	1,632	23	11	...	...	...	...
Mysore District	987,493	185,612	26,062	...	...	775,819	23,560	5,090	611	...	...	17,829	11	5	...	...	...	6
Chitaldrug District	311,561	56,899	7,446	...	...	277,215	23,359	4,169	610	...	...	18,580	...	...	...	...	...	...
WESTERN DIVISION	842,329	160,333	19,964	...	...	682,032	132,111	23,050	3,074	...	...	99,987	38	16	...	...	...	22
Hassan District	441,705	82,682	10,470	...	...	348,554	15,710	3,953	450	...	...	11,397	...	...	...	...	...	...
Kadur District	173,181	36,481	4,936	...	...	131,761	23,678	5,615	336	...	...	17,467	13	6	...	...	...	7
Shimoga District	227,442	41,107	4,558	...	...	181,717	22,723	19,482	9,058	...	...	71,183	25	10	...	...	...	15
Civil and Military Station, Bangalore.	1,330	419	31	...	...	1,060	683	236	45	...	...	402	8	3	...	...	...	5



**TABLE XVII.**  
**Occupation or**  
**Means of Livelihood.**

146

**TABLE XVII.**  
**Occupation or Means of Livelihood—contd.**

Class A.—Sub-class I. Exploitation of animals and vegetation—contd.																																																																																																																																																																																																																																																																																																																																																																																																																																																																																																																																																																																																																																																																																																																																							
1 (a) Ordinary cultivation—contd.												1. (b) Growers of special products and market gardening																																																																																																																																																																																																																																																																																																																																																																																																																																																																																																																																																																																																																																																																																																																											
District or State	4. Farm servants											5. Field labourers											Total of Order 1 (b)											6. Tea, coffee, cinchona, rubber and indigo plantations																																																																																																																																																																																																																																																																																																																																																																																																																																																																																																																																																																																																																																																																																																					
	Actual workers				Partially agriculturist				Dependants			Actual workers				Partially agriculturist				Dependants			Actual workers				Partially agriculturist				Dependants			Actual workers				Partially agriculturist				Dependants																																																																																																																																																																																																																																																																																																																																																																																																																																																																																																																																																																																																																																																																																													
	Total		Males		Females		Total		Males		Females	Total		Males		Females	Total		Males		Females	Total		Males		Females	Total		Males		Females	Total		Males		Females	Total		Males		Females	Total		Males		Females	Total		Males		Females	Total		Males		Females	Total		Males		Females	Total		Males		Females	Total		Males		Females	Total		Males		Females	Total		Males		Females	Total		Males		Females	Total		Males		Females	Total		Males		Females	Total		Males		Females	Total		Males		Females	Total		Males		Females	Total		Males		Females	Total		Males		Females	Total		Males		Females	Total		Males		Females	Total		Males		Females	Total		Males		Females	Total		Males		Females	Total		Males		Females	Total		Males		Females	Total		Males		Females	Total		Males		Females	Total		Males		Females	Total		Males		Females	Total		Males		Females	Total		Males		Females	Total		Males		Females	Total		Males		Females	Total		Males		Females	Total		Males		Females	Total		Males		Females	Total		Males		Females	Total		Males		Females	Total		Males		Females	Total		Males		Females	Total		Males		Females	Total		Males		Females	Total		Males		Females	Total		Males		Females	Total		Males		Females	Total		Males		Females	Total		Males		Females	Total		Males		Females	Total		Males		Females	Total		Males		Females	Total		Males		Females	Total		Males		Females	Total		Males		Females	Total		Males		Females	Total		Males		Females	Total		Males		Females	Total		Males		Females	Total		Males		Females	Total		Males		Females	Total		Males		Females	Total		Males		Females	Total		Males		Females	Total		Males		Females	Total		Males		Females	Total		Males		Females	Total		Males		Females	Total		Males		Females	Total		Males		Females	Total		Males		Females	Total		Males		Females	Total		Males		Females	Total		Males		Females	Total		Males		Females	Total		Males		Females	Total		Males		Females	Total		Males		Females	Total		Males		Females	Total		Males		Females	Total		Males		Females	Total		Males		Females	Total		Males		Females	Total		Males		Females	Total		Males		Females	Total		Males		Females	Total		Males		Females	Total		Males		Females	Total		Males		Females	Total		Males		Females	Total		Males		Females	Total		Males		Females	Total		Males		Females	Total		Males		Females	Total		Males		Females	Total		Males		Females	Total		Males		Females	Total		Males		Females	Total		Males		Females	Total		Males		Females	Total		Males		Females	Total		Males		Females	Total		Males		Females	Total		Males		Females	Total		Males		Females	Total		Males		Females	Total		Males		Females	Total		Males		Females	Total		Males		Females	Total		Males		Females	Total		Males		Females	Total		Males		Females	Total		Males		Females	Total		Males		Females	Total		Males		Females	Total		Males		Females	Total		Males		Females	Total		Males		Females	Total		Males		Females	Total		Males		Females	Total		Males		Females	Total		Males		Females	Total		Males		Females	Total		Males		Females	Total		Males		Females	Total		Males		Females	Total		Males		Females	Total		Males		Females	Total		Males		Females	Total		Males		Females	Total		Males		Females	Total		Males		Females	Total		Males		Females	Total		Males		Females	Total		Males		Females	Total		Males		Females	Total		Males		Females	Total		Males		Females











**TABLE XVII.**  
**Occupation or Means of Livelihood—contd.**

**TABLE XVII.**  
**Occupation or**  
**Means of Livelihood.**

Class A—Sub-class I. Exploitation of animals and vegetation— <i>contd.</i>																									
Order 1. (c) Raising of small animals																									
District or State	Order 1. (d) Raising of farm stock— <i>concl.</i>																								
	13. Breeders of other animals (horses, mules, camels, asses, etc.)					14. Herdsmen, shepherds, goat-herds, etc.																			
	Total workers and dependants	Actual workers		Partially agriculturist		Total workers and dependants	Total workers and dependants	Partially agriculturist		Total workers and dependants															
		Males	Females	Males	Females			Males	Females		Both sexes														
	145	146	147	148	149	150	151	152	153	154	155	156	157	158	159	160	161	162	163	164	165	166	167	168	



TABLE XVII.

Occupation or  
Means of Livelihood.

150

TABLE XVII.  
Occupation or Means of Livelihood—*contd.*

District or State	Class A.—Sub-class I. Exploitation of animals and vegetation											
	Order I. (c) Raising of small animals— <i>concd.</i>						Order 2. Fishing and hunting					
	16. Silkworms						17. Fishing					
	Total of Order 2						18. Hunting					
	Total workers and dependants	Actual workers	Partially agriculturist	Dependants	Total workers and dependants	Actual workers	Partially agriculturist	Dependants	Total workers and dependants	Actual workers	Partially agriculturist	Dependants
		Males	Females	Males	Females	Total	Males	Females	Both sexes	Males	Females	Both sexes
MYSORE STATE INCLUDING CIVIL AND MILITARY STATION, BANGALORE.	109	170	171	172	173	174	175	176	177	178	179	180
2,432	675	201	37	2	1,576	1,877	604	82	28	2	1,191	1,433
2,432	675	201	37	2	1,576	1,865	602	82	28	2	1,181	1,430
2,437	673	200	37	2	1,564	886	323	29	9	1	594	722
Bangalore City	1	...	...	...	...	1	3	...	...	...	1	4
Bangalore District	1,554	391	124	19	1,049	58	31	8	2	1	19	27
Kolar Gold Fields (City)	...	...	...	...	...	1	...	1	...	...	...	1
Kolar District	588	187	27	14	374	34	10	...	...	...	24	10
Tumkur District	16	7	...	2	9	37	12	3	2	...	52	95
Mysore City	5	...	...	...	5	108	42	1	...	...	65	104
Mysore District	263	88	49	9	126	569	202	14	2	2	353	465
Chitaldrug District	...	...	...	...	...	75	23	2	2	...	50	63
WESTERN DIVISION	15	2	1	...	12	979	279	53	19	1	647	708
Hassan District	4	2	...	...	2	173	62	2	...	...	109	100
Kadur District	10	...	1	...	9	280	84	41	...	...	155	153
Shimoga District	1	...	...	...	1	526	183	10	19	...	383	455
Civil and Military Station, Bangalore.	...	...	...	...	...	12	2	...	...	...	30	3











TABLE XVII.

## Occupation or Means of Livelihood—contd.

Class A.—Sub-class II.—Exploitation of minerals										Class B.—Sub-class III.—Industry														
Order 5—Salt, etc.— <i>concl.</i>										Total of Sub-class III														
23. Rock, sea and marsh salt										Class B.—Preparation and supply of material substances														
District of State	Actual workers		Partially agri-culturist		Dependants		Actual workers		Partially agri-culturist		Dependants		Actual workers		Partially agri-culturist		Dependants		Actual workers		Partially agri-culturist		Dependants	
	Males	Females	Males	Females	Both sexes	Males	Females	Both sexes	Males	Females	Both sexes	Males	Females	Both sexes	Males	Females	Both sexes	Males	Females	Both sexes	Males	Females	Both sexes	
	236	237	238	239	240	241	242	243	244	245	246	247	248	* 249	250	251	252	253	254	255	256	257	258	
MYSORE STATE IN- CLUDING CIVIL AND MILITARY STATION, BANGALORE.	187	56	5	15	126	862	169	41	54	8	652	738,647	199,139	47,881	16,178	1,369	491,627	435,445	119,269	23,270	11,178	725	292,916	
MYSORE STATE EXCLU- DING CIVIL AND MILITARY STATION, BANGALORE.	187	56	5	15	126	862	169	41	54	8	652	684,670	183,818	44,360	16,063	1,368	456,392	407,117	110,803	21,322	11,122	725	274,992	
EASTERN DIVISION	186	55	5	15	126	862	169	41	54	8	652	560,348	145,568	36,783	12,679	1,060	377,997	337,571	89,083	17,689	8,805	553	230,799	
Bangalore City	...	...	...	...	...	...	...	...	...	...	...	62,735	19,395	3,362	159	3	39,978	34,096	11,125	2,222	52	2	21,749	
Bangalore District	1	...	...	...	1	...	...	...	...	...	...	88,933	21,872	6,527	1,939	137	60,534	52,373	13,326	2,321	1,992	51	36,726	
Kolar Gold Fields (City)	...	...	...	...	...	...	...	...	...	...	...	13,299	4,718	975	72	3	7,606	7,936	2,891	512	44	...	4,633	
Kolar District	37	5	...	2	32	...	...	...	...	...	...	82,668	20,967	4,658	2,602	181	57,133	47,144	12,102	1,896	1,774	62	33,146	
Tumkur District	34	8	1	3	25	...	...	...	...	...	...	78,243	19,165	3,930	2,435	133	55,148	48,929	12,986	1,769	1,666	68	34,874	
Mysore City	...	...	...	...	...	...	...	...	...	...	...	33,986	9,401	2,428	187	6	22,157	15,294	4,458	1,110	49	5	9,717	
Mysore District	16	4	4	1	8	...	...	...	...	...	...	118,450	29,950	10,355	3,686	451	78,145	77,147	19,420	5,192	2,833	294	52,535	
Chitaldrug District	98	38	...	9	60	862	169	41	54	8	652	82,034	30,100	4,688	1,599	146	57,296	54,652	13,475	2,658	1,125	81	38,519	
WESTERN DIVISION	1	1	...	...	...	...	...	...	...	...	...	194,222	38,250	7,577	3,384	308	78,395	69,546	21,720	3,633	2,317	172	44,193	
Hasan District	...	...	...	...	...	...	...	...	...	...	...	42,728	12,541	2,736	1,762	166	27,451	26,618	7,742	1,262	1,300	86	17,614	
Kadur District	1	1	...	...	...	...	...	...	...	...	...	28,140	9,785	1,524	588	66	16,891	13,900	4,888	755	364	37	8,257	
Shimoga District	...	...	...	...	...	...	...	...	...	...	...	53,351	15,924	3,317	1,044	76	34,113	29,028	9,990	1,616	653	49	18,922	
Civil and Military Station, Bangalore.	...	...	...	...	...	...	...	...	...	...	...	54,077	15,321	3,521	115	1	35,235	28,328	8,456	1,948	56	...	17,924	



TABLE XVII.  
Occupation or  
Means of Livelihood.

154

TABLE XVII.  
Occupation or Means of Livelihood—contd.

Class B.—Sub-class III. Industry—contd.																											
Order 6. Textiles																											
District or State	Total of Order 6						25. Cotton ginning, cleaning and pressing						26. Cotton spinning						27. Cotton sizing and weaving								
	Actual workers			Partially agri-culturist			Actual workers			Partially agri-culturist			Actual workers			Partially agri-culturist			Actual workers			Partially agri-culturist			Total workers and dependants		
	Total		Dependants	Total		Dependants	Total		Dependants	Total		Dependants	Total		Dependants	Total		Dependants	Total		Dependants	Total		Dependants	Total		Dependants
	Males	Females		Males	Females		Males	Females		Males	Females		Males	Females		Males	Females		Males	Females		Males	Females		Males	Females	
	269	260	261	262	263	264	265	266	267	268	269	270	271	272	273	274	275	276	277	278	279	280	281	282			
MYSORE STATE INCLUDING CIVIL AND MILITARY STATION, BANGALORE.	98,433	24,727	5,129	2,271	117	68,577	434	151	24	11	...	259	117	105	14	64	...	...	34	52,331	13,514	1,785	1,083	49	37,032		
MYSORE STATE EXCLUDING CIVIL AND MILITARY STATION, BANGALORE.	98,236	24,658	5,107	2,271	117	68,461	427	147	24	11	...	256	117	105	14	64	...	...	34	52,271	13,492	1,781	1,083	49	36,998		
EASTERN DIVISION ...	90,542	22,645	4,778	2,016	108	63,119	394	131	24	11	...	239	105	105	14	64	...	...	27	49,097	12,691	1,663	979	48	34,743		
Bangalore City ...	14,950	4,604	1,478	4	...	8,868	...	...	...	...	...	...	2	2	...	2	...	...	...	8,743	2,863	259	1	...	5,621		
Bangalore District ...	14,836	3,613	645	211	10	10,578	2	1	...	...	...	1	62	2	2	49	...	...	11	8,924	2,288	216	131	7	6,420		
Kolar Gold Fields (City)...	28	16	1	...	...	11	...	...	...	...	...	...	...	...	...	...	...	...	...	...	...	...	...	...	...		
Kolar District ...	11,960	2,693	309	335	6	8,238	...	...	...	...	...	...	14	7	...	...	...	...	7	4,074	1,117	77	119	1	2,880		
Tumkur District ...	14,550	3,442	547	453	14	10,561	21	1	...	...	...	20	16	16	2	13	...	...	1	4,847	1,092	235	143	8	3,560		
Mysore City ...	1,172	398	92	9	...	742	5	2	2	...	...	1	3	3	...	...	...	...	3	925	34	27	...	...	165		
Mysore District ...	16,548	4,038	743	662	48	11,767	...	...	...	...	...	...	8	3	...	...	...	...	5	12,198	3,094	374	463	21	8,730		
Chitaldrug District ...	17,198	3,901	963	350	30	19,334	366	127	92	11	...	217	...	...	...	...	...	...	...	10,085	2,243	475	122	11	7,357		
WESTERN DIVISION ...	7,684	2,013	329	255	9	5,342	33	16	...	...	...	17	12	12	4	1	...	...	7	3,174	801	118	104	1	2,255		
Hassan District ...	4,701	1,241	182	215	5	3,278	...	...	...	...	...	...	11	3	...	...	...	...	7	1,558	454	69	82	1	1,035		
Kadur District ...	1,320	356	85	15	3	879	10	5	...	...	...	5	...	...	...	...	...	...	...	373	68	13	1	...	292		
Shimoga District ...	1,663	416	62	25	1	1,185	23	11	...	...	...	12	1	1	...	...	...	...	...	1,943	279	96	21	...	926		
Civil and Military Station, Bangalore.	207	69	22	...	...	116	7	4	...	...	...	3	...	...	...	...	...	...	...	60	22	4	...	...	34		



TABLE XVII.

## Occupation or Means of Livelihood—contd.

Class B.—Sub-Class III. Industry—contd.

## Order 6. Textiles—contd.

District or State	29. Jute spinning, pressing and weaving						29. Rope, twine and string						30. Other fibres (cocoanut, aloes flax, hemp, straw, etc.)						31. Wool carding and spinning														
	Actual workers			Partially agri-culturist			Dependants			Total workers and dependants			Actual workers			Partially agri-culturist			Dependants			Total workers and dependants			Actual workers			Partially agriculturist			Dependants		
	Total	Males	Females	Males	Females	Both sexes	Males	Females	Both sexes	Males	Females	Both sexes	Males	Females	Both sexes	Males	Females	Both sexes	Males	Females	Both sexes	Males	Females	Both sexes	Males	Females	Both sexes	Males	Females	Both sexes			
	283	284	285	286	287	288	289	290	291	292	293	294	295	296	297	298	299	300	301	302	303	304	305	306									
MYSORE STATE IN- CLUDING CIVIL AND MILITARY STATION, BANGALORE.	238	67	3	7	...	168	1,304	334	219	39	4	761	9	2	...	2	...	7	10	1	...	...	...	9	...	...	...	...	...	...	...		
MYSORE STATE EX- CLUDING CIVIL AND MILITARY STATION, BANGALORE.	238	67	3	7	...	168	1,289	333	218	39	4	738	9	2	...	2	...	7	10	1	...	...	...	9	...	...	...	...	...	...	...		
EASTERN DIVISION ...	193	54	1	7	...	138	1,077	269	203	37	4	605	9	2	...	2	...	7	9	1	...	...	...	8	...	...	...	...	...	...	...		
Bangalore City	...	...	...	...	...	...	5	...	1	...	...	4	...	...	...	...	...	...	...	...	...	...	...	...	...	...	...	...	...	...	...		
Bangalore District	8	...	1	...	...	7	150	93	27	...	...	95	...	...	...	...	...	...	...	...	...	...	...	...	...	...	...	...	...	...	...		
Kolar Gold Fields (City) ...	...	...	...	...	...	...	...	...	...	...	...	...	...	...	...	...	...	...	...	...	...	...	...	...	...	...	...	...	...	...	...		
Kolar District	6	4	...	3	...	9	927	60	26	7	...	141	9	2	...	2	...	7	...	...	...	...	...	...	...	...	...	...	...	...	...		
Tumkur District	179	50	...	4	...	199	210	61	24	6	1	126	...	...	...	...	...	...	7	...	...	...	...	...	...	...	...	...	...	...	...		
Mysore City	...	...	...	...	...	...	23	12	1	...	...	10	...	...	...	...	...	...	...	...	...	...	...	...	...	...	...	...	...	...	...		
Mysore District	...	...	...	...	...	...	297	60	111	22	2	196	...	...	...	...	...	...	...	1	...	...	...	...	...	...	...	...	...	...	...		
Chitaldrug District	...	...	...	...	...	...	165	48	13	9	1	104	...	...	...	...	...	...	...	...	...	...	...	...	...	...	...	...	...	...	...		
WESTERN DIVISION ...	45	13	2	...	...	30	212	64	15	2	...	133	...	...	...	...	...	...	1	...	...	...	...	...	...	...	...	...	...	...	...		
Hasan District	...	...	...	...	...	...	82	19	11	1	...	52	...	...	...	...	...	...	...	...	...	...	...	...	...	...	...	...	...	...	...		
Kadur District	15	8	...	...	...	7	48	8	3	1	...	37	...	...	...	...	...	...	1	...	...	...	...	...	...	...	...	...	...	...	...		
Shimoga District	30	5	2	...	...	23	82	37	1	...	...	44	...	...	...	...	...	...	...	...	...	...	...	...	...	...	...	...	...	...	...		
Civil and Military Station, Bangalore.	...	...	...	...	...	...	15	1	1	...	...	13	...	...	...	...	...	...	...	...	...	...	...	...	...	...	...	...	...	...	...		

TABLE XVII.  
Occupation or  
Means of Livelihood.







TABLE XVII.

## Occupation or Means of Livelihood—contd.

Class B.—Sub-class III. Industry—contd.

Class B.—Sub-class III. Industry—contd.																										
Order 6. Textiles—contd.																										
District or State	36. Hair, camel and horse hair						37. Dyeing, bleaching, printing, preparation and sponging of textiles						38. Lace, crepe, embroideries, fringes, etc., and insufficiently described textiles						Total of Order 7							
	Actual workers		Partially agriculturist		Dependants		Actual workers		Partially agriculturist		Dependants		Actual workers		Partially agriculturist		Dependants		Total workers and dependants		Actual workers		Partially agriculturist		Dependants	
	Total		Total		Total		Total		Total		Total		Total		Total		Total		Total		Total		Total		Total	
	Males	Females	Males	Females	Males	Females	Males	Females	Males	Females	Males	Females	Males	Females	Males	Females	Males	Females	Males	Females	Males	Females	Males	Females	Males	Females
331	332	333	334	335	336	337	338	339	340	341	342	343	344	345	346	347	348	349	350	351	352	353	354	355	356	357
MYSORE STATE INCLUDING CIVIL AND MILITARY STATION, BANGALORE.	...	...	...	...	...	661	158	5	14	...	498	15,985	3,894	631	266	9	11,460	3,015	689	12	37	...	...	2,314		
MYSORE STATE EXCLUDING CIVIL AND MILITARY STATION, BANGALORE.	...	...	...	...	...	659	158	3	14	...	498	15,872	3,857	617	266	9	11,398	2,979	679	12	37	...	...	2,288		
EASTERN DIVISION	...	...	...	...	...	579	146	2	13	...	431	1,289	3,060	505	183	3	9,304	2,873	655	12	35	...	...	2,206		
Bangalore City	...	...	...	...	...	...	...	...	...	...	...	1,239	321	105	1	...	813	110	26	1	...	...	...	83		
Bangalore District	...	...	...	...	...	461	114	2	13	...	345	3,366	768	128	23	...	2,470	360	86	1	1	...	...	973		
Kolar Gold Fields (City)	...	...	...	...	...	...	...	...	...	...	...	17	11	1	...	...	5	10	1	...	...	...	...	9		
Kolar District	...	...	...	...	...	21	5	...	...	...	16	3,213	583	98	57	...	2,532	605	141	1	18	...	...	463		
Tumkur District	...	...	...	...	...	33	8	...	...	...	25	3,363	940	87	81	1	2,336	1,537	351	5	16	...	...	1,181		
Mysore City	...	...	...	...	...	44	8	...	...	...	36	795	247	60	1	...	488	34	6	...	...	...	...	28		
Mysore District	...	...	...	...	...	3	1	...	...	...	2	873	197	25	10	2	651	87	13	1	...	...	...	73		
Chitaldrug District	...	...	...	...	...	17	10	...	...	...	7	23	13	1	10	...	9	130	31	3	...	...	...	96		
WESTERN DIVISION	...	...	...	...	...	80	12	1	1	...	67	2,983	777	112	83	6	2,094	106	24	...	2	...	...	82		
Hasan District	...	...	...	...	...	77	11	1	1	...	65	2,486	637	75	74	3	1,774	69	20	...	...	...	...	49		
Kadur District	...	...	...	...	...	...	...	...	...	...	...	481	138	35	9	3	308	23	4	...	2	...	...	19		
Shimoga District	...	...	...	...	...	3	1	...	...	...	2	16	2	2	...	...	12	14	...	...	...	...	...	14		
Civil and Military Station, Bangalore.	...	...	...	...	...	2	...	2	...	...	...	113	37	14	...	...	62	36	10	...	...	...	...	26		



TABLE XVII.  
Occupation or  
Means of Livelihood.

158

TABLE XVII.

Occupation or Means of Livelihood—contd.

Class B.—Sub-class III. Industry—contd.																									
Order 7. Hides, skins, etc.—contd.																									
District or State	39. Tanners, curriers, leather dressers and leather dyers, etc.				40. Makers of leather articles, such as trunks, water bags, saddlery or harness, etc., excluding articles of dress				41. Furriers and persons occupied with feathers and bristles; brush makers				42. Bone, ivory, horn, shell, etc., workers (except buttons)												
	Actual workers		Partially agri- culturist		Dependants		Actual workers		Partially agri- culturist		Dependants		Actual workers		Partially agri- culturist		Dependants								
	Total	Both sexes	Males	Females	Total	Both sexes	Males	Females	Total	Both sexes	Males	Females	Total	Both sexes	Males	Females	Total	Both sexes							
	355	356	357	358	359	360	361	362	363	364	365	366	367	368	369	370	371	372	373	374	375	376	377	378	
MYSORE STATE IN- CLUDING CIVIL AND MILITARY STATION, BANGALORE.	833	217	2	8	...	614	2,149	468	10	29	...	1,671	6	...	...	...	...	6	27	4	...	...	...	...	23
MYSORE STATE EX- CLUDING CIVIL AND MILITARY STATION, BANGALORE.	803	207	2	8	...	594	2,149	468	10	29	...	1,671	...	...	...	...	...	...	27	4	...	...	...	...	23
EASTERN DIVISION	702	183	2	6	...	517	2,149	468	10	29	...	1,671	...	...	...	...	...	...	22	4	...	...	...	...	18
Bangalore City	101	26	1	...	...	74	9	...	...	...	...	9	...	...	...	...	...	...	...	...	...	...	...	...	...
Bangalore District	238	79	...	...	...	159	122	7	1	1	...	114	...	...	...	...	...	...	...	...	...	...	...	...	...
Kolar Gold Fields (City)	10	1	...	...	...	9	...	...	...	...	...	...	...	...	...	...	...	...	...	...	...	...	...	...	...
Kolar District	252	43	1	6	...	208	353	98	...	19	...	255	...	...	...	...	...	...	...	...	...	...	...	...	...
Tumkur District	6	2	...	...	...	4	1,531	349	5	16	...	1,177	...	...	...	...	...	...	...	...	...	...	...	...	...
Mysore City	8	2	...	...	...	6	8	...	...	...	...	8	...	...	...	...	...	...	18	4	...	...	...	...	14
Mysore District	35	12	...	...	...	23	62	1	1	...	...	50	...	...	...	...	...	...	...	...	...	...	...	...	...
Chitaldrug District	52	18	...	...	...	34	74	13	3	...	...	58	...	...	...	...	...	...	4	...	...	...	...	...	4
WESTERN DIVISION	101	24	...	2	...	77	...	...	...	...	...	...	...	...	...	...	...	...	5	...	...	...	...	...	5
Hassan District	69	20	...	...	...	49	...	...	...	...	...	...	...	...	...	...	...	...	...	...	...	...	...	...	...
Kadur District	23	4	...	2	...	19	...	...	...	...	...	...	...	...	...	...	...	...	...	...	...	...	...	...	...
Shimoga District	9	...	...	...	...	9	...	...	...	...	...	...	...	...	...	...	...	...	5	...	...	...	...	...	6
Civil and Military Station, Bangalore.	30	10	...	...	...	20	...	...	...	...	...	...	6	...	...	...	...	6	...	...	...	...	...	...	...



TABLE XVII.  
Occupation or  
Means of Livelihood.

TABLE XVII.

## Occupation or Means of Livelihood—contd.

Class B.—Sub-class III. Industry—contd.

## Order 8 Wood

District or State	Total of Order 8						43. Sawyers						44. Carpenters, turners, and joiners, etc.						45. Basket makers and other industries of woody materials including leaves thatchers and builders working with bamboo woods or similar materials					
	Actual workers			Partially agri-culturist			Actual workers			Partially agri-culturist			Actual workers			Partially agri-culturist			Actual workers			Partially agri-culturist		
	Total			Total			Total			Total			Total			Total			Total			Total		
	Males	Females	Both sexes	Males	Females	Both sexes	Males	Females	Both sexes	Males	Females	Both sexes	Males	Females	Both sexes	Males	Females	Both sexes	Males	Females	Both sexes	Males	Females	Both sexes
	379	380	381	382	383	384	385	386	387	388	389	390	391	392	393	394	395	396	397	398	399	400	401	402
MYSORE STATE INCLUD- ING CIVIL AND MILITARY STATION, BANGALORE.	43,160	13,891	2,626	849	75	26,743	2,617	1,214	7	15	...	1,396	27,117	9,520	238	591	11	17,359	13,426	3,157	2,281	243	64	7,988
MYSORE STATE, EXCLU- DING CIVIL AND MILITARY STATION, BANGALORE.	40,632	13,080	2,472	834	75	25,000	2,396	1,149	7	15	...	1,240	24,980	8,539	232	576	11	15,909	13,176	3,092	2,233	243	64	7,851
EASTERN DIVISION ...	30,245	8,809	1,820	577	51	19,616	1,663	886	5	9	...	1,072	18,908	5,976	170	402	8	12,762	9,674	2,247	1,645	166	43	5,782
Bangalore City ...	3,227	1,223	41	2	...	1,923	149	40	...	...	...	109	2,826	1,060	6	2	...	1,740	952	103	35	...	...	114
Bangalore District ...	3,645	1,066	220	63	1	2,369	241	107	1	2	...	133	1,337	448	5	19	...	884	2,067	501	214	42	1	1,592
Kolar Gold Fields (City) ...	920	329	6	5	...	685	45	16	...	2	...	29	831	299	1	3	...	531	44	14	5	...	...	25
Kolar District ...	2,525	762	128	56	6	1,635	143	52	...	3	...	91	1,139	405	4	29	1	730	1,243	305	124	24	5	814
Tumkur District ...	2,832	819	157	61	7	1,856	36	27	...	...	...	9	1,369	490	8	31	2	671	1,427	332	149	33	5	976
Mysore City ...	2,177	695	119	3	...	1,363	219	55	4	...	...	160	1,577	532	20	3	...	1,025	381	108	95	...	...	178
Mysore District ...	11,114	2,847	947	311	20	7,320	756	261	...	2	...	495	7,544	2,004	107	260	5	5,433	2,814	582	840	49	15	1,392
Chitaldrug District ...	3,805	1,078	202	76	17	2,525	74	28	...	...	...	46	2,985	718	19	55	...	1,548	1,446	332	183	21	17	931
WESTERN DIVISION ...	10,307	4,271	652	257	24	5,384	733	563	2	6	...	168	6,072	2,863	62	174	3	3,147	3,502	845	588	77	21	2,069
Hassan District ...	2,457	949	152	101	5	1,356	112	102	...	3	...	10	1,435	612	16	69	2	807	910	235	136	29	8	639
Kadur District ...	2,241	1,063	192	36	8	1,016	324	257	...	1	...	67	1,103	612	11	30	...	480	814	134	151	5	8	469
Shimoga District ...	5,609	2,269	338	120	11	3,012	297	204	2	2	...	91	3,534	1,639	35	75	1	1,800	1,778	416	301	43	10	1,061
Civil and Military Station, Bangalore.	2,608	811	54	15	...	1,743	221	65	...	...	...	166	2,137	681	6	15	...	1,450	250	65	48	...	...	137



TABLE XVII.  
Occupation or  
Means of Livelihood.

160

TABLE XVII.  
Occupation or Means of Livelihood—contd.

Class B.—Sub-class III. Industry—contd.																														
Order 9. Metals																														
District or State	Total of Order 9						46. Forging and rolling of iron and other metals						47. Makers of arms, guns, etc.						48. Other workers in iron and makers of implements and tools, principally or exclusively of iron											
	Actual workers				Dependants		Actual workers				Dependants		Actual workers				Dependants		Actual workers				Dependants		Actual workers				Dependants	
	Total		Partially agri-culturist		Both sexes	Total		Partially agri-culturist		Both sexes	Total		Partially agri-culturist		Both sexes	Total		Partially agri-culturist		Both sexes	Total		Partially agri-culturist		Both sexes					
	Males	Females	Males	Females		Males	Females	Males	Females		Males	Females	Males	Females		Males	Females	Males	Females		Males	Females	Males	Females		Males	Females	Males	Females	
	403	404	405	406	407	408	409	410	411	412	413	414	415	416	417	418	419	420	421	422	423	424	425	426						
MYSORE STATE IN- CLUDING CIVIL AND MILITARY STATION, BANGALORE.	25,326	7,194	301	622	8	17,831	41	12	...	...	...	29	55	14	1	2	...	40	20,585	5,714	241	545	8	14,630						
MYSORE STATE EX- CLUDING CIVIL AND MILITARY STATION, BANGALORE.	23,669	6,593	295	630	8	16,781	34	7	...	...	...	27	55	14	1	2	...	40	19,300	5,223	236	544	8	13,841						
EASTERN DIVISION	18,121	4,832	183	420	4	13,106	29	7	...	...	...	22	30	8	...	1	...	22	14,969	3,912	134	398	4	10,923						
Bangalore City	1,073	379	10	...	...	684	9	...	...	...	...	2	19	5	...	...	...	14	734	251	4	...	...	479						
Bangalore District	3,190	797	20	91	...	2,303	12	...	...	...	...	12	9	1	...	...	...	8	2,831	700	13	85	...	2,118						
Kolar Gold Fields (City)	1,139	420	7	...	...	712	...	...	...	...	...	...	...	...	...	...	...	...	1,067	405	4	...	...	678						
Kolar District	2,519	698	18	77	1	1,803	5	2	...	...	...	3	...	...	...	...	...	...	2,189	596	15	75	1	1,578						
Tumkur District	3,080	734	36	59	1	2,320	...	...	...	...	...	...	2	2	...	1	...	...	2,547	594	33	52	1	1,920						
Mysore City	755	201	16	1	...	538	10	5	...	...	...	5	...	...	...	...	...	...	408	115	7	...	...	986						
Mysore District	3,871	991	39	140	2	2,841	...	...	...	...	...	...	...	...	...	...	...	...	3,010	744	29	136	2	2,237						
Chitaldrug District	2,554	622	37	52	...	1,905	...	...	...	...	...	...	...	...	...	...	...	...	2,163	507	29	50	...	1,627						
WESTERN DIVISION	5,548	1,761	112	200	4	3,675	5	...	...	...	...	5	25	6	1	1	...	18	4,331	1,311	102	146	4	2,918						
Hasan District	2,152	604	28	104	2	1,520	...	...	...	...	...	...	2	...	...	...	...	2	1,441	374	21	57	2	1,046						
Kadur District	944	317	14	33	2	613	...	...	...	...	...	...	22	5	1	...	...	16	700	298	11	33	2	511						
Shimoga District	2,452	840	70	63	...	1,542	5	...	...	...	...	5	1	1	...	1	...	...	2,130	659	70	56	...	1,361						
Civilian Military Station, Bangalore.	1,657	601	6	9	...	1,050	7	5	...	...	...	2	...	...	...	...	...	...	1,285	491	5	1	...	789						







TABLE XVII.

Occupation or  
Means of Livelihood.

162

TABLE XVII.

Occupation or Means of Livelihood—contd.

Class B.—Sub-class III. Industry—contd.

Order 10. Ceramics—contd.

District or State	52. Makers of glass and crystal ware						53. Makers of glass bangles, glass beads, and necklaces and glass-ear studs						54. Makers of porcelain and crockery						55. Potters and earthen pipe and bowl makers																																																																																																																																																																																																																																																																																																																																																																																																																																																																																																																																																																																																																																																																																																																																																									
	Actual workers			Partially agri-culturist			Dependants			Total workers and dependants			Actual workers			Partially agri-culturist			Dependants			Total workers and dependants			Actual workers			Partially agri-culturist			Dependants																																																																																																																																																																																																																																																																																																																																																																																																																																																																																																																																																																																																																																																																																																																																													
	Total			Males			Females			Both sexes			Total			Males			Females			Both sexes			Total			Males			Females			Both sexes																																																																																																																																																																																																																																																																																																																																																																																																																																																																																																																																																																																																																																																																																																																																										
	Males	Females	Both sexes	Males	Females	Both sexes	Males	Females	Both sexes	Males	Females	Both sexes	Males	Females	Both sexes	Males	Females	Both sexes	Males	Females	Both sexes	Males	Females	Both sexes	Males	Females	Both sexes	Males	Females	Both sexes																																																																																																																																																																																																																																																																																																																																																																																																																																																																																																																																																																																																																																																																																																																																														
MYSORE STATE INCLUDING CIVIL AND MILITARY STATION, BANGALORE.	451	452	453	454	455	456	457	458	459	460	461	462	463	464	465	466	467	468	469	470	471	472	473	474	16,099	1,007	126	16,025	12,476	935	1,579	1,916	170	4,532	1,853	3,549	1,481	841	1,227	74																																																																																																																																																																																																																																																																																																																																																																																																																																																																																																																																																																																																																																																																																																																																				
	13	2	1	...	...	10	8	3	...	...	...	5	...	...	...	...	...	...	22,885	5,384	1,402	1,007	126	16,099																																																																																																																																																																																																																																																																																																																																																																																																																																																																																																																																																																																																																																																																																																																																																				
	6	...	1	...	...	5	5	1	...	...	...	4	...	...	...	...	...	...	22,718	5,332	1,361	1,007	126	16,025																																																																																																																																																																																																																																																																																																																																																																																																																																																																																																																																																																																																																																																																																																																																																				
	6	...	1	...	...	5	4	...	...	...	...	4	...	...	...	...	...	...	17,517	4,023	1,018	833	105	12,476																																																																																																																																																																																																																																																																																																																																																																																																																																																																																																																																																																																																																																																																																																																																																				
EASTERN DIVISION	...	...	...	...	...	...	...	...	...	...	...	...	...	...	...	...	...	...	...	...	...	...	...	...	...	...	...	...	...	...	...	...	...	...	...	...	...	...	...	...	...	...	...	...	...	...	...	...	...	...	...	...	...	...	...	...	...	...	...	...	...	...	...	...	...	...	...	...	...	...	...	...	...	...	...	...	...	...	...	...	...	...	...	...	...	...	...	...	...	...	...	...	...	...	...	...	...	...	...	...	...	...	...	...	...	...	...	...	...	...	...	...	...	...	...	...	...	...	...	...	...	...	...	...	...	...	...	...	...	...	...	...	...	...	...	...	...	...	...	...	...	...	...	...	...	...	...	...	...	...	...	...	...	...	...	...	...	...	...	...	...	...	...	...	...	...	...	...	...	...	...	...	...	...	...	...	...	...	...	...	...	...	...	...	...	...	...	...	...	...	...	...	...	...	...	...	...	...	...	...	...	...	...	...	...	...	...	...	...	...	...	...	...	...	...	...	...	...	...	...	...	...	...	...	...	...	...	...	...	...	...	...	...	...	...	...	...	...	...	...	...	...	...	...	...	...	...	...	...	...	...	...	...	...	...	...	...	...	...	...	...	...	...	...	...	...	...	...	...	...	...	...	...	...	...	...	...	...	...	...	...	...	...	...	...	...	...	...	...	...	...	...	...	...	...	...	...	...	...	...	...	...	...	...	...	...	...	...	...	...	...	...	...	...	...	...	...	...	...	...	...	...	...	...	...	...	...	...	...	...	...	...	...	...	...	...	...	...	...	...	...	...	...	...	...	...	...	...	...	...	...	...	...	...	...	...	...	...	...	...	...	...	...	...	...	...	...	...	...	...	...	...	...	...	...	...	...	...	...	...	...	...	...	...	...	...	...	...	...	...	...	...	...	...	...	...	...	...	...	...	...	...	...	...	...	...	...	...	...	...	...	...	...	...	...	...	...	...	...	...	...	...	...	...	...	...	...	...	...	...	...	...	...	...	...	...	...	...	...	...	...	...	...	...	...	...	...	...	...	...	...	...	...	...	...	...	...	...	...	...	...	...	...	...	...	...	...	...	...	...	...	...	...	...	...	...	...	...	...	...	...	...	...	...	...	...	...	...	...	...	...	...	...	...	...	...	...	...	...	...	...	...	...	...	...	...	...	...	...	...	...	...	...	...	...	...	...	...	...	...	...	...	...	...	...	...	...	...	...	...	...	...	...	...	...	...	...	...	...	...	...	...	...	...	...	...	...	...	...	...	...	...	...	...	...	...	...	...	...	...	...	...	...	...	...	...	...	...	...	...	...	...	...	...	...	...	...	...	...	...	...	...	...	...	...	...	...	...	...	...	...	...	...	...	...	...	...	...	...	...	...	...	...	...	...	...	...	...	...	...	...	...	...	...	...	...	...	...	...	...	...	...	...	...	...	...	...	...	...	...	...	...	...	...	...	...	...	...	...	...	...	...	...	...	...	...	...	...	...	...	...	...	...	...	...	...	...	...	...	...	...	...	...	...	...	...	...	...	...	...	...	...	...	...	...	...	...	...	...	...	...	...	...	...	...	...	...	...	...	...	...	...	...	...	...	...	...	...	...	...	...	...	...	...	...	...	...	...	...	...	...	...	...	...	...	...	...	...	...	...	...	...	...	...	...	...	...	...	...	...	...	...	...	...	...	...	...	...	...	...	...	...	...	...	...	...	...	...



TABLE XVII.  
Occupation or Means of Livelihood—contd.

Class B.—Sub-class III. Industry—contd.

Class B.—Sub-class III. Industry—contd.																										
Order 10. Ceramics—concl.											Order 11. Chemical products properly so called and analogous															
District or State	56. Brick and tile makers.					57. Others (mosaic, tare mics, alabaster, etc., workers)					Total of Order 11					58. Manufacture of matches and explosive materials										
	Actual workers					Total workers and dependants	Actual workers				Total workers and dependants	Actual workers				Total workers and dependants	Actual workers									
	Total	Males	Females	Partially agricultural	Dependents		Total	Males	Females	Partially agricultural		Dependents	Total	Males	Females		Partially agricultural	Dependents	Total	Males	Females	Partially agricultural	Dependents			
	Males	Females	Males	Females	Both sexes		Males	Females	Males	Females	Both sexes		Males	Females	Males	Females	Males	Females	Both sexes		Males	Females	Males	Females	Both sexes	
MYSORE STATE IN- CLUDING CIVIL AND MILITARY STATION, BANGALORE.	475	476	477	478	479	480	481	482	483	484	485	486	487	488	489	490	491	492	493	494	495	496	497	498	499	500
	719	222	28	3	...	469	30	22	...	...	...	8	487	1,646	291	353	22	4,543	144	42	...	...	...	...	102	
MYSORE STATE, EX- CLUDING CIVIL AND MILITARY STATION, BANGALORE.	698	221	28	2	...	449	30	22	...	...	...	8	6,355	1,599	289	353	22	4,467	144	42	...	...	...	...	102	
EASTERN DIVISION	666	201	26	2	...	439	30	22	...	...	...	8	5,601	1,337	253	301	22	4,011	94	22	...	...	...	...	72	
Bangalore City	131	40	5	...	...	86	...	...	...	...	...	...	302	118	2	2	...	182	44	11	...	...	...	...	33	
Bangalore District	196	59	10	2	...	127	...	...	...	...	...	...	1,078	249	31	65	3	798	3	...	...	...	...	...	3	
Kolar Gold Fields (City)	29	6	...	...	...	16	...	...	...	...	...	...	90	10	1	...	...	9	2	2	...	...	...	...	...	
Kolar District	28	8	3	...	...	17	...	...	...	...	...	...	1,096	263	21	89	1	811	16	2	...	...	...	...	14	
Tumkur District	34	8	...	...	...	26	...	...	...	...	...	...	993	219	49	63	3	725	8	1	...	...	...	...	7	
Mysore City	235	71	8	...	...	156	...	...	...	...	...	...	543	148	48	4	...	347	12	4	...	...	...	...	8	
Mysore District	11	4	...	...	...	7	30	24	...	...	...	8	1,460	302	99	77	15	1,013	9	2	...	...	...	...	7	
Chitaldrug District	9	5	...	...	...	4	...	...	...	...	...	...	120	28	2	1	...	90	...	...	...	...	...	...	...	
WESTERN DIVISION	32	20	2	...	...	10	...	...	...	...	...	...	764	262	36	52	...	456	50	20	...	...	...	...	30	
Hassan District	7	3	...	...	...	4	...	...	...	...	...	...	446	131	31	26	...	284	10	3	...	...	...	...	7	
Kadur District	16	14	...	...	...	2	...	...	...	...	...	...	216	79	5	10	...	189	15	5	...	...	...	...	10	
Shimoga District	9	3	2	...	...	4	...	...	...	...	...	...	92	59	...	16	...	33	25	12	...	...	...	...	13	
Civil and Military Sta- tion, Bangalore.	21	1	...	1	...	20	...	...	...	...	...	...	125	47	2	...	...	76	...	...	...	...	...	...	...	



TABLE XVII.  
Occupation or  
Means of Livelihood.

164

TABLE XVII.

Occupation or Means of Livelihood—*contd.*

Class B.—Sub-class III. Industry— <i>contd.</i>																								
Order 11. Chemical products properly so called and analogous— <i>contd.</i>																								
District or State	59. Manufacture of aerated and mineral waters and ice				60. Manufacture of dyes, paint and ink				61. Manufacture and refining of vegetable oils				62. Manufacture and refining of mineral oils											
	Actual workers		Partially agri-culturist		Dependants		Total workers and dependants		Actual workers		Partially agri-culturist		Dependants		Total workers and dependants		Actual workers		Partially agriculturist		Dependants			
	Males	Females	Males	Females	Both sexes	Males	Females	Both sexes	Males	Females	Both sexes	Males	Females	Both sexes	Males	Females	Both sexes	Males	Females	Both sexes	Males	Females	Both sexes	
	499	500	501	502	503	504	505	506	507	508	509	510	511	512	513	514	515	516	517	518	519	520	521	522
MYSORE STATE IN- CLUDING CIVIL AND MILITARY STATION, BANGALORE.	185	46	...	...	...	139	118	18	5	...	...	95	5,416	1,305	270	338	22	3,841	6	2	...	...	...	4
MYSORE STATE EX- CLUDING CIVIL AND MILITARY STATION, BANGALORE.	118	29	...	...	...	89	117	17	5	...	...	95	5,404	1,298	270	338	22	3,836	6	2	...	...	...	4
EASTERN DIVISION	102	24	...	...	...	78	117	17	5	...	...	95	4,772	1,096	234	295	22	3,442	6	2	...	...	...	4
Bangalore City	90	5	...	...	...	15	3	...	...	...	...	3	90	35	1	...	...	54	...	...	...	...	...	...
Bangalore District	7	1	...	...	...	6	89	15	5	...	...	69	979	233	26	65	3	740	...	...	...	...	...	...
Kolar-Gold Fields (City)	12	8	...	...	...	4	...	...	...	...	...	...	2	...	...	...	...	2	...	...	...	...	...	...
Kolar District	6	1	...	...	...	5	...	...	...	...	...	...	951	431	21	89	1	699	...	...	...	...	...	...
Tumkur District	...	...	...	...	...	...	2	1	...	...	...	1	958	217	49	63	3	692	...	...	...	...	...	...
Mysore City	38	4	...	...	...	34	...	...	...	...	...	...	296	60	39	...	...	197	...	...	...	...	...	...
Mysore District	7	2	...	...	...	5	...	...	...	...	...	...	1,418	298	97	77	15	1,023	...	...	...	...	...	...
Chitaldrug District	12	3	...	...	...	9	23	1	...	...	...	22	78	22	1	1	...	55	6	2	...	...	...	4
WESTERN DIVISION	16	5	...	...	...	11	...	...	...	...	...	...	632	202	36	43	...	394	...	...	...	...	...	...
Hasan District	...	...	...	...	...	...	...	...	...	...	...	...	430	128	31	26	...	271	...	...	...	...	...	...
Kadur District	13	2	...	...	...	11	...	...	...	...	...	...	181	59	5	10	...	117	...	...	...	...	...	...
Shimoga District	3	3	...	...	...	...	...	...	...	...	...	...	21	15	...	7	...	6	...	...	...	...	...	...
Civil and Military Sta- tion, Bangalore.	67	17	...	...	...	50	1	1	...	...	...	...	12	7	...	...	...	5	...	...	...	...	...	...



TABLE XVII.

Occupation or Means of Livelihood—*contd.*

Order 11. Chemical products properly so called and analogous— <i>concl'd.</i>													Order 12. Food industries												
63. Manufacture of paper, cardboard, and papier mache													65. Rice pounders, huskers and flour grinders												
District or State	Actual workers		Partially agriculturist		Total workers and dependants	Actual workers		Partially agriculturist		Total workers and dependants	Actual workers		Partially agriculturist		Total workers and dependants	Actual workers		Partially agriculturist		Total workers and dependants	Actual workers		Partially agriculturist		Total workers and dependants
	Total		Total			Total		Total			Total		Total			Total		Total			Total				
	Males	Females	Males	Females	Both sexes	Males	Females	Both sexes	Males	Females	Both sexes	Males	Females	Both sexes	Males	Females	Both sexes	Males	Females	Both sexes	Males	Females	Both sexes	Males	Females
	523	524	525	526	527	528	529	530	531	532	533	534	535	536	537	538	539	540	541	542	543	544	545	546	
MYSORE STATE INCLUDING CIVIL AND MILITARY STATION, BANGALORE.	1	1	...	...	...	...	610	232	16	15	...	362	20,247	5,429	2,580	273	29	12,238	3,836	486	1,341	19	19	2,009	
MYSORE STATE EXCLUDING CIVIL AND MILITARY STATION, BANGALORE.	1	1	...	...	...	...	565	210	14	15	...	341	15,868	4,212	2,195	267	29	9,461	3,795	485	1,340	19	19	1,970	
EASTERN DIVISION	1	1	...	...	...	...	509	175	14	6	...	330	12,315	9,983	1,825	132	19	7,507	3,061	369	1,072	14	12	1,580	
Bangalore City	...	...	...	...	...	...	145	67	1	2	...	77	622	162	64	...	...	406	176	35	37	...	...	104	
Bangalore District	...	...	...	...	...	...	...	...	...	...	...	...	1,684	422	234	28	1	1,028	288	32	129	...	1	137	
Kolar (Gold Fields) (City)	...	...	...	...	...	...	4	...	1	...	...	3	673	198	89	1	...	386	24	15	...	...	...	9	
Kolar District	...	...	...	...	...	...	192	29	...	...	...	93	1,776	550	134	25	1	1,092	311	24	95	5	...	199	
Tumkur District	...	...	...	...	...	...	25	...	...	...	...	25	1,518	430	74	31	1	1,014	136	18	23	...	1	95	
Mysore City	1	1	...	...	...	...	196	70	9	4	...	108	1,736	329	423	4	2	984	763	124	249	4	...	390	
Mysore District	...	...	...	...	...	...	16	...	2	...	...	14	3,073	609	792	28	11	1,792	1,206	103	511	4	9	699	
Chitaldrug District	...	...	...	...	...	...	1	...	1	...	...	...	1,233	293	75	15	3	865	107	18	28	1	1	61	
WESTERN DIVISION	...	...	...	...	...	...	56	35	...	9	...	21	3,553	1,229	370	135	10	1,964	774	116	268	5	7	390	
Hassan District	...	...	...	...	...	...	6	...	...	...	...	6	1,628	608	141	93	...	879	218	63	81	2	...	84	
Kadur District	...	...	...	...	...	...	7	6	...	...	...	1	1,110	422	47	32	2	641	205	32	92	...	...	141	
Shimoga District	...	...	...	...	...	...	43	29	...	9	...	14	815	199	182	10	8	434	351	31	155	3	7	165	
Civil and Military Station, Bangalore.	...	...	...	...	...	...	45	22	2	...	...	21	4,379	1,217	385	6	...	2,777	41	1	1	...	...	39	



TABLE XVII.  
Occupation or  
Means of Livelihood.

Class B.—Sub-class III. Industry— <i>contd.</i>																								
Order 12. Food industries— <i>contd.</i>																								
District or State	66. Bakers and biscuit makers						67. Grain parchers etc.,						68. Butchers						69. Fish curers					
	Actual workers				Total workers and dependants	Dependants	Actual workers				Total workers and dependants	Dependants	Actual workers				Total workers and dependants	Dependants	Actual workers				Total workers and dependants	Dependants
	Total		Partially agri-culturist				Total		Partially agri-culturist				Total		Partially agri-culturist									
	Males	Females	Males	Females			Males	Females	Males	Females			Males	Females	Males	Females			Males	Females	Males	Females		
547	548	549	550	551	552	553	554	555	556	557	558	559	560	561	562	563	564	565	566	567	568	569	570	
MYSORE STATE IN- CLUDING CIVIL AND MILITARY STATION, BANGALORE.	3,143	698	657	12	4	1,788	394	136	49	5	1	209	4,573	1,181	85	16	...	3,307	20	14	...	...	...	6
MYSORE STATE EX- CLUDING CIVIL AND MILITARY STATION, BANGALORE.	1,817	341	457	9	4	1,019	394	136	49	5	1	209	2,568	623	55	13	...	1,890	20	14	...	...	...	6
EASTERN DIVISION ...	1,731	319	444	9	4	968	298	105	29	5	...	164	2,104	528	50	9	...	1,616	...	...	...	...	...	...
Bangalore City ...	157	36	13	...	...	108	71	27	11	...	...	33	197	48	3	...	...	146	...	...	...	...	...	...
Bangalore District ...	242	53	50	1	...	139	25	4	1	...	...	20	256	57	3	2	...	196	...	...	...	...	...	...
Kolar Gold Fields (City) ...	333	85	74	...	...	174	...	...	...	...	...	...	308	97	15	1	...	196	...	...	...	...	...	...
Kolar District ...	196	43	8	7	...	145	7	5	...	...	...	2	230	57	8	...	...	165	...	...	...	...	...	...
Tumkur District ...	15	4	5	...	...	6	36	9	4	...	...	23	312	59	5	1	...	248	...	...	...	...	...	...
Mysore City ...	405	66	121	...	2	218	14	4	1	...	...	9	421	113	10	...	...	298	...	...	...	...	...	...
Mysore District ...	383	32	173	1	2	178	66	45	11	5	...	10	252	56	4	2	...	192	...	...	...	...	...	...
Chitaldrug District ...	...	...	...	...	...	...	79	11	1	...	...	67	218	41	2	3	...	175	...	...	...	...	...	...
WESTERN DIVISION ...	86	22	13	...	...	51	96	31	20	...	1	45	374	95	5	4	...	274	20	14	...	...	...	6
Hassan District ...	43	13	10	...	...	20	57	19	14	...	...	24	151	34	2	4	...	115	20	14	...	...	...	6
Kadur District ...	27	6	2	...	...	19	16	2	5	...	1	9	125	36	3	...	...	86	...	...	...	...	...	...
Shimoga District ...	16	3	1	...	...	12	23	10	1	...	...	12	98	25	...	...	...	73	...	...	...	...	...	...
Civil and Military Sta- tion, Bangalore.	1,326	357	200	3	...	769	...	...	...	...	...	...	2,005	558	30	3	...	1,417	...	...	...	...	...	...



TABLE XVII.

Occupation or Means of Livelihood—*contd.*Class B.—Sub-class III. Industry—*contd.*Order 12. Food industries—*contd.*

District or State	70. Butter, cheese and ghee makers						71. Makers of sugar, molasses and jaggery						72. Sweetmeat makers preparers of jam, condiments, etc.						73. Brewers and distillers					
	Actual workers			Dependants			Actual workers			Dependants			Actual workers			Dependants			Actual workers			Dependants		
	Total		Partially agri- culturist	Both sexes		Total workers and dependants		Total		Partially agri- culturist	Both sexes		Total		Partially agri- culturist	Total workers and dependants		Total		Partially agri- culturist	Both sexes			
	Males	Females	Males	Females	Males	Females	Males	Females	Males	Females	Males	Females	Males	Females	Males	Females	Males	Females	Males	Females	Males	Females		
	572	573	574	575	576	577	578	579	580	581	582	583	584	585	586	587	588	589	590	591	592	593	594	
MYSORE STATE IN- CLUDING CIVIL AND MILITARY STATION, BANGALORE.	92	16	12	...	64	144	81	3	1	...	60	290	113	6	2	...	171	93	13	25	...	...	55	
MYSORE STATE EX- CLUDING CIVIL AND MILITARY STATION, BANGALORE.	86	11	11	...	64	144	81	3	1	...	60	268	99	5	2	...	164	40	4	25	...	...	11	
EASTERN DIVISION	86	11	11	...	64	105	42	3	...	...	60	208	86	3	...	...	119	40	4	25	...	...	11	
Bangalore City	...	...	...	...	...	4	...	...	...	...	4	...	...	...	...	...	...	2	...	...	...	...	...	
Bangalore District	1	...	...	...	1	5	5	...	...	...	...	72	38	1	...	...	33	2	...	...	...	...	2	
Kolar Gold Fields (City)	...	...	...	...	...	...	...	...	...	...	...	7	...	...	...	...	7	...	...	...	...	...	9	
Kolar District	13	6	...	...	7	88	30	3	...	...	55	51	37	...	...	...	14	...	...	...	...	...	...	
Tumkur District	...	...	...	...	...	...	...	...	...	...	...	27	2	2	...	...	23	...	...	...	...	...	...	
Mysore City	1	...	...	...	1	1	...	...	...	...	1	14	1	...	...	...	13	...	...	...	...	...	...	
Mysore District	31	5	11	...	15	6	6	...	...	...	...	20	4	...	...	...	17	...	...	...	...	...	...	
Chitaldrug District	40	...	...	...	40	1	1	...	...	...	...	16	4	...	...	...	19	...	...	...	...	...	...	
WESTERN DIVISION	...	...	...	...	...	39	39	...	1	...	...	60	13	2	2	...	45	...	...	...	...	...	...	
Hassan District	...	...	...	...	...	22	22	...	1	...	...	6	5	...	...	...	1	...	...	...	...	...	...	
Kadur District	...	...	...	...	...	14	14	...	...	...	...	33	8	2	2	...	23	...	...	...	...	...	...	
Shimoga District	...	...	...	...	...	3	3	...	...	...	...	21	...	...	...	...	21	...	...	...	...	...	...	
Civil and Military Station, Bangalore.	6	5	1	...	...	...	...	...	...	...	...	22	14	1	...	...	7	53	9	...	...	...	44	



**TABLE XVII.**  
**Occupation or**  
**Means of Livelihood.**

168

**TABLE XVII.**

**Occupation or Means of Livelihood—contd.**

Class B.—Sub-class III. Industry—contd.																											
Order 12. Food industries—concl'd.												Order 13. Industries of dress and toilet.															
74. Toddy drawers												75. Manufacturers of tobacco, opium and ganja															
Total of Order 13												76. Hat, cap and turban makers															
District or State	Actual workers				Total workers and dependants		Actual workers				Total workers and dependants		Actual workers				Total workers and dependants		Actual workers				Total workers and dependants		Both sexes		Total
	Total		Partially agriculturist		Both sexes	Total		Partially agriculturist		Both sexes	Total		Partially agriculturist		Both sexes	Total		Partially agriculturist		Both sexes	Total		Partially agriculturist		Both sexes		
	Males	Females	Males	Females		Males	Females	Males	Females		Males	Females	Males	Females		Males	Females	Males	Females		Males	Females	Males	Females		Males	
	595	596	597	598	599	600	601	602	603	604	605	606	607	608	609	610	611	612	613	614	615	616	617	618			
MYSORE STATE INCLUDING CIVIL AND MILITARY STATION, BANGALORE.	5,886	2,945	82	210	4	3,559	1,776	446	320	8	1	1 0 1 0	93,606	95,012	4,991	2,963	988	63,603	99	23	20	...	...	...	56		
MYSORE STATE EXCLUDING CIVIL AND MILITARY STATION, BANGALORE.	5,883	2,944	82	210	4	3,557	853	174	168	8	1	511	86,217	22,788	4,637	2,948	288	58,792	48	5	20	...	...	...	23		
EASTERN DIVISION	4,047	1,408	68	93	3	2,571	585	111	120	2	...	354	70,588	18,385	3,673	2,386	208	48,530	45	5	18	...	...	...	22		
Bangalore City	2	...	...	...	...	2	13	6	...	...	...	7	4,121	1,363	152	6	2	2,606	8	2	2	...	...	...	4		
Bangalore District	625	206	2	24	...	417	122	23	23	1	...	76	11,327	2,847	462	357	30	8,018	...	...	...	...	...	...	...		
Kolar Gold Fields, (City)	...	...	...	...	...	...	1	1	...	...	...	...	1,374	471	92	2	...	811	...	...	...	...	...	...	...		
Kolar District	853	345	12	13	1	496	27	3	8	...	...	16	10,400	2,626	506	526	23	7,258	...	...	...	...	...	...	...		
Tumkur District	887	334	15	29	...	538	105	4	20	1	...	81	9,911	2,595	526	428	31	6,790	...	...	...	...	...	...	...		
Mysore City	1	...	1	...	...	...	116	21	41	...	...	54	2,427	706	148	2	...	1,573	4	2	1	...	...	...	1		
Mysore District	1,088	355	20	16	...	713	20	3	2	...	...	15	16,195	4,032	1,127	697	95	11,036	...	...	...	...	...	...	...		
Chitaldrug District	591	168	18	11	2	405	181	50	26	...	...	105	14,833	3,745	660	368	27	10,428	33	1	15	...	...	...	17		
WESTERN DIVISION	1,836	836	14	117	1	986	268	63	48	6	1	157	15,629	4,403	964	562	80	10,962	3	...	2	...	...	...	1		
Hassan District	955	412	11	83	...	532	156	36	23	3	...	97	5,121	1,399	339	310	53	3,383	2	...	1	...	...	...	1		
Kadur District	686	324	3	30	1	359	4	...	...	...	...	4	2,810	877	174	64	4	1,759	1	...	1	...	...	...	...		
Shimoga District	195	100	...	4	...	95	108	27	25	3	1	56	7,698	2,127	451	188	23	5,120	...	...	...	...	...	...	...		
Civil and Military Station, Bangalore.	3	1	...	...	...	2	923	272	162	...	...	499	7,389	2,224	354	5	...	4,811	51	18	...	...	...	...	33		







**TABLE XVII.**  
**Occupation or**  
**Means of Livelihood.**

Class B.—Sub-class III. Industry— <i>contd.</i>																										
Order 13. Industries of dress and the toilet— <i>concl'd.</i>												Order 14. Furniture industries														
District or State	81. Barbers, hair dressers and wig makers						82. Other industries connected with the toilet (tattoos, shampooers bath houses etc.)						Total of Order 14						83. Cabinet makers, carriage painters, etc.							
	Actual workers		Partially agri-culturist		Dependants		Actual workers		Partially agri-culturist		Dependants		Actual workers		Partially agri-culturist		Dependants		Total workers and dependants		Actual workers		Partially agri-culturist		Dependants	
	Total						Total						Total						Total workers and dependants		Total					
	Males	Females	Males	Females	Both sexes	Males	Females	Males	Females	Both sexes	Males	Females	Both sexes	Males	Females	Males	Females	Both sexes	Total workers and dependants	Males	Females	Total	Males	Females	Both sexes	
	644	645	646	647	648	649	650	651	652	653	654	655	656	657	658	659	660	661	662	663	664	665	666			
MYSORE STATE INCLUDING CIVIL AND MILITARY STATION, BANGALORE.	18,083	5,557	55	781	4	12,471	90	5	22	...	...	63	249	72	2	...	175	140	48	...	...	...	...	92		
MYSORE STATE EXCLUDING CIVIL AND MILITARY STATION, BANGALORE.	17,303	5,280	55	779	4	11,868	90	5	22	...	...	63	144	47	2	...	96	39	23	...	...	...	...	16		
EASTERN DIVISION	14,061	4,155	43	610	4	9,883	59	4	12	...	...	43	135	42	2	...	91	36	20	...	...	...	...	16		
Bangalore City	720	299	...	3	...	421	...	...	...	...	...	...	10	4	...	...	6	9	4	...	...	...	...	6		
Bangalore District	2,735	769	7	89	1	1,959	16	3	3	...	...	10	15	6	...	...	9	...	...	...	...	...	...	...		
Kolar Gold Fields (City)	203	104	1	1	...	188	...	...	...	...	...	...	1	1	...	...	...	1	1	...	...	...	...	...		
Kolar District	2,849	799	4	200	1	2,046	2	...	...	...	...	2	39	4	1	...	34	...	...	...	...	...	...	...		
Tumkur District	1,917	592	7	82	1	1,318	31	1	1	...	...	29	27	5	...	...	22	...	...	...	...	...	...	...		
Mysore City	465	130	...	...	...	336	...	...	...	...	...	...	25	15	...	...	11	26	15	...	...	...	...	...		
Mysore District	3,301	922	17	201	1	2,362	...	...	...	...	...	...	4	4	...	...	...	...	...	...	...	...	...	...		
Chitaldrug District	1,800	540	7	34	...	1,253	10	...	8	...	...	2	13	3	1	...	9	...	...	...	...	...	...	...		
WESTERN DIVISION	3,122	1,125	12	169	...	1,955	31	1	10	...	...	20	9	5	...	...	4	3	3	...	...	...	...	11		
Hassan District	1,023	351	...	83	...	672	...	...	...	...	...	...	3	3	...	...	...	3	...	...	...	...	...	...		
Kadur District	925	249	3	28	...	373	11	1	5	...	...	5	...	...	...	...	...	...	...	...	...	...	...	...		
Shimoga District	1,474	525	9	58	...	940	20	...	6	...	...	15	6	2	...	...	4	...	...	...	...	...	...	...		
Civil and Military Station, Bangalore.	880	277	...	2	...	603	...	...	...	...	...	...	105	25	...	...	80	101	25	...	...	...	...	76		



TABLE XVII.  
Occupation or  
Means of Livelihood.

Class B.—Sub-class III. Industry— <i>contd.</i>																																											
Order 15. Building industries																																											
Total of Order 15																																											
85. Lime burners and cement workers																																											
86. Excavators and well-sinkers																																											
District or State	84. Upholsterers, tent makers, etc.				Total of Order 15				85. Lime burners and cement workers				86. Excavators and well-sinkers																														
	Actual workers		Partially agriculturist		Total workers and dependants		Actual workers		Partially agriculturist		Total workers and dependants		Actual workers		Partially agriculturist		Total workers and dependants																										
	Males	Females	Males	Females	Both sexes	Dependants	Males	Females	Males	Females	Both sexes	Dependants	Males	Females	Males	Females	Both sexes	Dependants																									
607	608	609	670	671	672	673	674	675	676	677	678	679	680	681	682	683	684	685	686	687	688	689	690																				
MYSORE STATE INCLUDING CIVIL AND MILITARY STATION, BANGALORE.	109	24	2	...	...	83	55,190	16,287	3,314	1,000	25	35,589	2,570	558	285	73	14	1,827	17,104	4,818	2,112	241	4	10,174																			
	105	24	2	...	...	79	49,116	14,472	2,956	978	25	31,588	2,588	540	285	70	14	1,763	16,385	4,602	1,863	241	4	9,920																			
	99	22	2	...	...	75	40,408	11,688	2,430	785	15	26,290	2,040	413	201	64	8	1,426	12,933	3,498	1,582	151	3	7,853																			
	1	...	...	...	...	1	3,923	1,330	145	14	...	9,348	105	20	9	1	...	76	143	97	67	...	...	49																			
MYSORE STATE EXCLUDING CIVIL AND MILITARY STATION, BANGALORE.	15	6	...	...	...	9	5,521	1,550	379	113	...	3,592	357	84	25	17	...	248	2,049	538	809	7	...	1,902																			
	...	...	...	...	...	...	1,939	752	33	3	...	1,154	...	...	...	...	...	...	290	78	21	...	...	131																			
	39	4	1	...	...	34	9,130	2,301	538	320	7	6,291	440	84	45	9	1	311	3,615	919	394	75	2	2,202																			
	27	5	...	...	...	22	4,296	1,905	193	140	9	2,898	136	38	5	1	1	93	1,154	270	100	33	...	784																			
EASTERN DIVISION	...	...	...	...	...	...	2,423	777	38	3	...	1,608	16	9	2	...	...	12	461	164	16	1	...	281																			
	4	4	...	...	...	...	5,798	1,900	623	83	5	3,270	501	93	88	20	2	390	2,015	650	363	3	1	1,002																			
	13	3	1	...	...	9	7,475	1,873	476	109	1	5,129	485	92	27	16	1	366	3,266	852	319	31	...	2,102																			
	6	2	...	...	...	4	8,708	2,784	526	193	10	5,398	548	127	84	6	9	337	3,452	1,104	281	90	1	2,067																			
WESTERN DIVISION	...	...	...	...	...	...	3,007	911	154	116	...	1,942	189	57	17	...	...	115	1,007	301	87	44	...	649																			
	...	...	...	...	...	...	1,324	511	115	18	10	698	144	30	44	5	9	70	518	199	40	10	1	279																			
	6	2	...	...	...	4	4,377	1,362	457	59	...	2,758	215	40	23	1	...	152	1,897	604	154	36	...	1,139																			
	4	...	...	...	...	4	6,074	1,815	358	22	...	3,991	82	18	...	3	...	64	719	216	249	...	...	254																			
Civil and Military Station, Bangalore.																					...	...	...	...	...	...	...	...	...	...	...	...	...	...	...	...	...	...	...	...	...	...	...



**TABLE XVII.**  
Occupation or  
Means of Livelihood.

172

Class B.—Sub-class III. Industry— <i>contd.</i>																									
Order 15. Building Industries— <i>concl.</i>																									
87. Stone cutters and dressers													88. Brick layers and masons												
89. Builders (other than buildings made of bamboo or similar materials) painters, decorators of houses, tilers, plumbers, etc.													Total of Order 16												
District or State	Total workers and dependants	Actual workers				Dependants	Total workers and dependants	Actual workers				Dependants	Total workers and dependants	Actual workers				Dependants	Total workers and dependants	Actual workers				Dependants	
		Total		Partially agri-culturist				Total		Partially agri-culturist				Total		Partially agri-culturist									
		Males	Females	Males	Females			Males	Females	Males	Females			Males	Females	Males	Females								
		Both sexes	Both sexes	Both sexes	Both sexes			Both sexes	Both sexes	Both sexes	Both sexes			Both sexes	Both sexes	Both sexes	Both sexes								
	691	692	693	694	695	696	697	698	699	700	701	702	703	704	705	706	707	708	709	710	711	712	713	714	
<b>MYSORE STATE INCLUDING CIVIL AND MILITARY STATION, BANGALORE.</b>	19,119	5,500	484	578	7	13,135	12,805	4,346	356	72	...	8,103	3,492	1,065	77	36	...	2,350	1,095	288	10	15	1	797	
<b>MYSORE STATE, EXCLUDING CIVIL AND MILITARY STATION, BANGALORE.</b>	18,779	5,395	471	578	7	12,913	9,164	3,286	262	54	...	5,616	2,200	649	75	35	...	1,476	768	194	9	14	1	565	
<b>EASTERN DIVISION</b>	15,594	4,458	380	500	7	10,756	8,077	2,879	212	42	...	4,986	1,764	440	55	28	...	1,269	551	111	3	8	1	437	
Bangalore City	189	152	10	7	...	207	2,927	1,056	57	4	...	1,814	279	75	2	2	...	202	63	11	...	...	...	52	
Bangalore District	2,229	609	27	80	...	1,593	691	256	15	1	...	420	195	63	3	8	...	129	3	1	...	...	...	2	
Kolar Gold Fields (City)	1,130	459	4	3	...	687	522	193	8	...	...	321	57	22	...	...	...	35	10	6	...	...	...	4	
Kolar District	4,308	1,050	89	921	4	3,169	650	213	10	6	...	427	117	35	...	8	...	82	7	3	...	...	...	4	
Tumkur District	2,448	709	65	98	1	1,674	502	180	23	7	...	299	56	8	...	1	...	48	138	7	...	...	...	131	
Mysore City	209	54	2	...	...	153	1,571	522	17	2	...	1,092	165	35	1	...	...	130	94	21	...	5	...	73	
Mysore District	2,115	724	79	45	2	1,312	951	388	78	15	...	485	216	45	20	...	...	151	225	59	3	3	1	163	
Chitaldrug District	2,786	701	104	46	...	1,981	263	71	4	7	...	198	678	157	29	9	...	492	11	8	...	...	...	8	
<b>WESTERN DIVISION</b>	3,185	937	91	78	...	2,157	1,087	407	50	12	...	630	436	209	20	7	...	207	217	83	6	6	...	128	
Hassan District	1,903	331	21	62	...	851	446	162	18	9	...	266	132	60	11	1	...	61	55	16	2	1	...	37	
Kadur District	463	180	23	8	...	260	196	102	5	...	...	89	3	...	3	...	...	...	64	38	1	...	...	25	
Shimoga District	1,519	426	47	13	...	1,046	445	143	27	3	...	275	301	149	6	6	...	146	98	99	3	5	...	66	
Civil and Military Station, Bangalore.	340	105	13	...	...	222	3,641	1,060	94	18	...	2,487	1,292	416	2	1	...	874	327	94	1	1	...	232	



TABLE XVII.

Occupation or Means of Livelihood—*contd.*Class B.—Sub-class III Industry—*contd.*

Class B. — Sub-class III. Industry—*contd.*

Order 16. Construction of means of transport— <i>contd.</i>													Order 17. Production and transmission of physical forces											
District or State	90. Persons engaged in making, assembling or repairing motor vehicles or cycles					91. Carriage, cart, pulki, etc., makers and wheelwrights.					92. Ship, boat and aeroplane builders					93. Gas, electric light and power works								
	Actual workers				Total workers and dependants	Actual workers				Total workers and dependants	Actual workers				Total workers and dependants	Actual workers				Total workers and dependants				
	Total		Partially agriculturist	Total		Partially agriculturist	Total		Partially agriculturist		Total		Partially agriculturist											
	Males	Females		Males			Females	Males			Females	Males		Females		Males	Females							
	715	716	717	718	719	720	721	722	723	724	725	726	727	728	729	730	731	732	733	734	735	736	737	738
MYSORE STATE INCLUDING CIVIL AND MILITARY STATION, BANGALORE.	549	143	2	3	...	404	542	145	8	12	1	389	4	...	...	...	...	4	2,265	799	11	50	1	1,455
MYSORE STATE EXCLUDING CIVIL AND MILITARY STATION, BANGALORE.	228	50	1	2	...	177	536	144	8	12	1	384	4	...	...	...	...	4	1,934	653	11	50	1	1,270
EASTERN DIVISION	178	37	...	1	...	141	371	74	3	7	1	294	2	...	...	...	...	2	1,931	653	11	50	1	1,267
Bangalore City	26	9	...	...	...	17	37	2	...	...	...	35	...	...	...	...	...	...	670	244	2	7	...	424
Bangalore District	1	1	...	...	...	...	2	...	...	...	...	2	...	...	...	...	...	...	145	50	...	5	...	95
Kolar Gold Fields (City)	10	6	...	...	...	4	...	...	...	...	...	...	...	...	...	...	...	...	355	127	3	26	...	925
Kolar District	4	2	...	...	...	2	3	1	...	...	...	2	...	...	...	...	...	...	9	3	...	...	...	6
Tumkur District	98	5	...	...	...	98	40	2	...	...	...	38	...	...	...	...	...	...	1	1	...	...	...	...
Mysore City	31	10	...	1	...	21	63	11	...	4	...	52	...	...	...	...	...	...	356	92	...	3	...	264
Mysore District	7	3	...	...	...	4	216	56	3	3	1	157	2	...	...	...	...	2	395	136	6	9	1	953
Chitaldrug District	1	1	...	...	...	...	10	2	...	...	...	8	...	...	...	...	...	...	...	...	...	...	...	...
WESTERN DIVISION	50	13	1	1	...	36	165	70	5	5	...	90	2	...	...	...	...	2	3	...	...	...	...	3
Hasan District	21	8	1	...	...	12	94	8	1	1	...	25	...	...	...	...	...	...	...	...	...	...	...	...
Kadur District	1	1	...	...	...	...	63	37	1	...	...	25	...	...	...	...	...	...	...	...	...	...	...	...
Shimoga District	28	4	...	1	...	24	68	25	3	4	...	40	2	...	...	...	...	2	3	...	...	...	...	3
Civil and Military Station, Bangalore.	321	93	1	1	...	227	6	1	...	...	...	5	...	...	...	...	...	...	331	146	...	...	...	185

TABLE XVII.  
Occupation or  
Means of Livelihood.



TABLE XVII.  
Occupation or Means of Live

Class B.—Sub-class III. Industry—contd.																																
Order 18. Other Miscellaneous and undefined Industries																																
District or State	Total of Order 18						94. Printers, lithographers, engravers, etc.						95. Bookbinders and stitchers envelope makers, etc.						96. Makers of musical instruments													
	Actual workers		Partially agriculturist		Dependants		Actual workers		Partially agriculturist		Dependants		Actual workers		Partially agriculturist		Dependants		Actual workers		Partially agriculturist		Dependants		Total workers and dependants		Actual workers		Partially agriculturist		Dependants	
	Males	Females	Males	Females	Both sexes	Males	Females	Males	Females	Both sexes	Males	Females	Both sexes	Males	Females	Both sexes	Males	Females	Both sexes	Males	Females	Both sexes	Total workers and dependants	Males	Females	Both sexes	Males	Females	Both sexes	Total workers and dependants		
MYSORE STATE INCLUDING CIVIL AND MILITARY STATION, BANGALORE.	62,724	17,592	2,672	1,745	33	42,460	742	743	744	745	746	747	748	749	750	751	752	753	754	755	756	757	758	759	760	761	762	763	764	765	766	767
MYSORE STATE EXCLUDING CIVIL AND MILITARY STATION, BANGALORE.	57,832	16,552	1,947	1,741	33	39,633				2,013	734	1	12	..	1,838	572	81	..	..	..	187	27	7	..	..	..	..	..	..	..	..	20
EASTERN DIVISION	46,038	12,697	1,654	1,380	19	31,687				1,999	716	1	12	..	1,282	267	80	..	..	..	187	27	7	..	..	..	..	..	..	..	20	
Bangalore City	4,910	1,609	316	17	..	2,985				1,353	496	..	6	..	867	193	33	..	..	..	100	..	..	..	..	..	..	..	..	..	..	
Bangalore District	7,182	1,833	174	229	..	5,175				21	9	..	..	..	12	..	..	..	..	..	..	90	7	..	..	..	..	..	..	..	13	
Kolar Gold Field (City)	1,423	552	275	7	..	596				11	4	..	..	..	7	20	1	..	..	..	19	..	..	..	..	..	..	..	..	..	..	
Kolar District	5,565	1,525	155	201	4	3,885				58	16	..	..	..	42	16	4	..	..	..	12	..	..	..	..	..	..	..	..	..	..	
Tumkur District	7,430	1,886	115	276	3	5,469				18	6	..	..	..	19	1	1	..	..	..	19	..	..	..	..	..	..	..	..	..	..	
Mysore City	3,032	974	198	23	2	1,860				522	178	..	6	..	344	90	38	..	..	..	52	3	..	..	..	..	..	..	..	..	3	
Mysore District	11,765	2,995	295	412	9	8,484				13	6	1	..	..	6	3	2	..	..	..	1	4	..	..	..	..	..	..	..	..	4	
Chitaldrug District	4,731	1,323	135	96	1	3,273				3	1	..	..	..	2	4	1	..	..	..	3	..	..	..	..	..	..	..	..	..	..	
WESTERN DIVISION	11,794	3,555	293	481	14	7,946				14	8	..	..	..	6	1	1	..	..	..	..	..	..	..	..	..	..	..	..	..	..	
Haasan District	4,810	1,300	103	239	7	3,401				2	2	..	..	..	..	..	..	..	..	..	..	..	..	..	..	..	..	..	..	..	..	
Kadur District	2,581	875	81	108	4	1,625				4	2	..	..	..	2	..	..	..	..	..	..	..	..	..	..	..	..	..	..	..	..	
Shimoga District	4,403	1,380	103	134	3	2,920				8	4	..	..	..	4	1	1	..	..	..	..	..	..	..	..	..	..	..	..	..	..	
Civil and Military Station, Bangalore.	4,892	1,340	725	4	..	2,827				806	241	15	..	..	580	304	13	247	..	..	44	11	..	..	..	..	..	..	..	..	11	



TABLE XVII.

Occupation or Means of Livelihood—*contd.*Class B.—Sub-class III. Industry—*contd.*Order 18. Miscellaneous and undefined industries—*contd.*

District or State	97. Makers of watches and clocks and optical, photographic, mathematical and surgical instruments				98. Workers in precious stones and metals, enamellers, imitation jewellery makers, guilders, etc.				99. Makers of bangles or beads or necklaces of other materials than glass and makers of spangles, rosaries, lingams and sacred threads				100. Toy, kite, cage, fishing tackle, etc., makers, taxidermists, etc.												
	Actual workers				Actual workers				Actual workers				Actual workers												
	Total		Partially agriculturist		Total		Partially agriculturist		Total		Partially agriculturist		Total		Partially agriculturist										
	Males	Females	Males	Females	Males	Females	Males	Females	Males	Females	Males	Females	Males	Females	Males	Females									
	Dependants	763	764	765	766	767	768	769	770	771	772	773	774	775	776	777	778	779	780	781	782	783	784	785	786
MYSORE STATE INCLUDING CIVIL AND MILITARY STATION, BANGALORE.	451	116	...	3	...	335	48,106	13,068	559	1,697	32	34,479	59	14	6	...	...	39	329	149	12	1	...	...	168
MYSORE STATE EXCLUDING CIVIL AND MILITARY STATION, BANGALORE.	222	65	...	2	...	157	46,755	12,743	555	1,695	32	33,457	28	14	2	...	...	12	238	107	12	...	...	...	119
EASTERN DIVISION	190	55	...	1	...	135	36,394	9,587	427	1,221	18	26,320	16	8	2	...	...	6	211	95	11	...	...	...	105
Bangalore City	71	20	...	...	...	51	9,909	705	11	11	...	1,493	...	...	...	...	...	...	27	10	...	...	...	...	17
Bangalore District	8	3	...	...	...	5	6,498	1,610	47	228	...	4,771	1	1	...	...	...	...	61	31	6	...	...	...	24
Kolar Gold Fields (City)	11	4	...	...	...	7	115	43	...	5	...	72	...	...	...	...	...	...	3	2	...	...	...	...	1
Kolar District	25	9	...	...	...	16	4,745	1,323	45	200	4	3,377	7	3	...	...	...	4	1	...	...	...	...	...	...
Tumkur District	10	3	...	...	...	7	6,447	1,639	68	261	3	4,740	...	...	...	...	...	...	12	5	3	...	...	...	4
Mysore City	49	11	...	...	...	38	1,901	396	33	11	1	870	3	...	2	...	...	1	98	38	1	...	...	...	59
Mysore District	13	4	...	1	...	9	10,890	2,707	152	411	9	8,031	2	1	...	...	...	1	8	8	...	...	...	...	...
Chitaldrug District	3	1	...	...	...	2	4,199	1,162	71	94	1	2,966	3	3	...	...	...	...	1	1	...	...	...	...	...
WESTERN DIVISION	32	10	...	1	...	22	10,421	3,156	128	474	14	7,137	12	6	...	...	...	6	27	12	1	...	...	...	14
Hassan District	12	3	...	...	...	9	4,392	1,183	35	237	7	3,174	1	1	...	...	...	...	8	3	...	...	...	...	5
Kadur District	8	5	...	...	...	3	2,213	755	44	106	4	1,414	...	...	...	...	...	...	10	7	...	...	...	...	3
Shimoga District	19	2	...	1	...	10	3,316	1,218	49	131	3	2,549	11	5	...	...	...	6	9	2	1	...	...	...	6
Civil and Military Station, Bangalore.	229	51	...	1	...	178	1,351	325	4	2	...	1,092	31	...	4	...	...	27	91	42	...	1	...	...	49



TABLE XVII.  
Occupation or  
Means of Livelihood.

176

TABLE XVII.  
Occupation or Means of Livelihood—*contd.*

Class B.—Sub-class III. Industry— <i>concl.</i>																			Class B.—Sub-class IV. Transport.														
Order 18. Other miscellaneous and undefined industries— <i>concl.</i>																			Total of Sub-class IV														
District or State	101. Others including managers, persons (other than performers) employed in theatres and other places of public entertainment, employees of public societies, race course service, huntmen, etc.										102. Contractors for the disposal of refuse, dust, etc.									103. Sweepers, scavengers, etc.													
	Actual workers			Partially agriculturist			Dependants			Total workers and dependants			Actual workers			Partially agriculturist			Dependants			Total workers and dependants			Actual workers			Partially agriculturist			Dependants		
	Total			Total			Total			Total			Total			Total			Total			Total			Total			Total					
	Males	Females		Males	Females		Males	Females		Males	Females		Males	Females		Males	Females		Males	Females		Males	Females		Males	Females		Males	Females				
	787	788	789	790	791	792	793	794	795	796	797	798	799	800	801	802	803	804	805	806	807	808	809	810									
MYSORE STATE INCLUDING CIVIL AND MILITARY STATION, BANGALORE.	698	229	4	7	...	465	42	15	3	...	...	94	9,610	2,985	1,825	25	1	4,860	41,182	14,737	761	484	3	25,654									
MYSORE STATE EXCLUDING CIVIL AND MILITARY STATION BANGALORE.	573	181	2	7	...	390	41	15	3	...	...	93	7,667	2,315	1,372	25	1	3,980	35,710	13,081	701	474	3	21,928									
ASTERN DIVISION	548	174	2	7	...	372	14	4	3	...	...	7	6,432	1,971	1,208	19	1	3,283	28,118	9,739	463	356	1	17,916									
Bangalore City	68	28	1	...	...	39	4	...	3	...	...	1	1,045	317	301	...	...	427	7,203	2,408	25	16	...	4,769									
Bangalore District	33	15	...	...	...	18	...	...	...	...	...	...	610	107	121	1	...	332	3,219	1,230	91	70	...	19,883									
Kolar Gold Fields (City) ...	26	4	...	...	...	22	...	...	...	...	...	...	1,297	494	275	2	...	468	1,287	473	19	14	...	795									
Kolar District	36	9	...	1	...	27	5	...	...	...	...	5	672	151	109	...	...	402	3,770	1,165	12	58	...	2,602									
Tumkur District	8	3	...	...	...	5	...	...	...	...	...	...	934	229	41	14	...	661	1,791	647	11	51	...	1,133									
Mysore City	266	88	1	6	...	177	...	...	...	...	...	...	700	222	161	...	1	316	4,078	1,320	20	31	...	27,38									
Mysore District	95	23	...	...	...	72	...	...	...	...	...	...	737	244	133	...	...	360	3,977	1,583	179	82	1	2,215									
Chitaldrug District	16	4	...	...	...	12	5	4	...	...	...	1	497	146	64	2	...	287	2,784	913	105	34	...	1,766									
WESTERN DIVISION	25	7	...	...	...	18	27	11	...	...	...	16	1,255	344	164	6	...	727	7,592	3,342	228	118	2	4,012									
Hassan District	7	2	...	...	...	5	9	2	...	...	...	7	379	104	71	2	...	201	2,237	885	59	51	...	1,293									
Kadur District	17	4	...	...	...	13	1	1	...	...	...	...	328	101	87	2	...	100	2,525	1,300	69	34	2	1,096									
Shimoga District	1	1	...	...	...	...	17	8	...	...	...	9	528	139	53	2	...	396	2,880	1,097	110	33	...	1,623									
Civil and Military Station, Bangalore.	125	48	2	...	...	75	1	...	...	...	...	1	1,943	620	433	...	...	870	5,442	1,656	60	10	...	3,728									



TABLE XVII.  
Occupation or Means of Livelihood—contd.

District or State	Order 19. Transport by air										Order 20. Transport by water									
	104. Persons concerned with aerodromes and aeroplanes					Total of Order 20					105. Persons (other than labourers) employed in harbour and docks including pilots					106. Labourers in harbours and docks				
	Actual workers					Actual workers					Actual workers					Actual workers				
	Total workers and dependants	Males	Females	Partially agriculturist	Both sexes	Total workers and dependants	Males	Females	Partially agriculturist	Both sexes	Total workers and dependants	Males	Females	Partially agriculturist	Both sexes	Total workers and dependants	Males	Females	Partially agriculturist	Both sexes
MYSORE STATE, INCLUDING CIVIL AND MILITARY STATION, BANGALORE.	811	812	813	814	815	816	817	818	819	820	821	822	823	824	825	826	827	828	829	830
MYSORE STATE, EXCLUDING CIVIL AND MILITARY STATION, BANGALORE.	23	15	...	...	...	...	1,141	319	10	17	...	812	2	2	...	...	...	...	...	...
EASTERN DIVISION	...	...	...	...	...	...	...	...	...	...	...	...	...	...	...	...	...	...	...	...
Bangalore City	...	...	...	...	...	...	4	1	...	...	...	3	...	...	...	...	...	...	...	...
Bangalore District	...	...	...	...	...	...	13	10	...	2	...	3	...	...	...	...	...	...	...	...
Kolar Gold Fields (City)	...	...	...	...	...	...	2	2	...	...	...	...	2	2	...	...	...	...	...	...
Kolar District	...	...	...	...	...	...	84	11	...	...	...	73	...	...	...	...	...	...	...	...
Tumkur District	...	...	...	...	...	...	14	6	...	...	...	8	...	...	...	...	...	...	...	...
Mysore City	...	...	...	...	...	...	58	17	...	1	...	41	...	...	...	...	...	...	...	...
Mysore District	...	...	...	...	...	...	486	147	5	8	...	324	...	...	...	...	...	...	...	...
Chitaldrug District	...	...	...	...	...	...	138	23	...	3	...	115	...	...	...	...	...	...	...	...
WESTERN DIVISION	...	...	...	...	...	...	341	102	5	3	...	234	...	...	...	...	...	...	...	...
Hasan District	...	...	...	...	...	...	114	31	...	1	...	83	...	...	...	...	...	...	...	...
Kadur District	...	...	...	...	...	...	66	23	...	1	...	43	...	...	...	...	...	...	...	...
Shimoga District	...	...	...	...	...	...	161	48	5	1	...	108	...	...	...	...	...	...	...	...
Civil and Military Station, Bangalore.	33	15	...	...	...	8	1	...	...	...	...	1	...	...	...	...	...	...	...	...



TABLE XVII.  
Occupation or  
Means of Livelihood.

178

TABLE XVII.  
Occupation or Means of Livelihood—contd.

Class B.—Sub-class IV. Transport—contd.																							
Order 20. Transport by water—concltd.																							
District or State	107. Ship owners and their employees, ship brokers, ships' officers, engineers, mariners and firemen						108. Persons (other than labourers) employed on the maintenance of harbours, docks, streams, rivers, and canals (including construction)						109. Labourers employed on the construction and maintenance of harbours, docks, streams, rivers and canals				110. Boat owners, boat-men and tow-men						
	Actual workers				Total workers and dependants	Actual workers				Total workers and dependants	Actual workers				Total workers and dependants	Actual workers							
	Total		Partially agri- culturist			Total		Partially agri- culturist			Total		Partially agri- culturist										
	Males	Females	Males	Females		Males	Females	Males	Females		Males	Females	Males	Females									
	836	837	838	839	840	841	842	843	844	845	846	847	848	849	850	851	852	853	854	855	856	857	858
MYSORE STATE IN- CLUDING CIVIL AND MILITARY STATION, BANGALORE.	20	1	1	..	..	18	709	181	5	8	523	116	48	3	3	..	65	294	87	1	6	..	206
MYSORE STATE EX- CLUDING CIVIL AND MILITARY STATION, BANGALORE.	19	1	1	..	..	17	709	181	5	8	523	116	48	3	3	..	65	294	87	1	6	..	206
EASTERN DIVISION	1	1	..	..	..	..	525	128	5	6	352	68	29	..	3	..	39	203	57	..	5	..	146
Bangalore City	..	..	..	..	..	..	4	1	..	..	3	..	..	..	..	..	..	..	..	..	..	..	..
Bangalore District	..	..	..	..	..	..	6	3	..	2	8	..	..	..	..	..	..	..	7	..	..	..	..
Kolar Gold Fields (City)	..	..	..	..	..	..	..	..	..	..	..	..	..	..	..	..	..	..	..	..	..	..	..
Kolar District	..	..	..	..	..	..	62	9	..	..	73	..	..	..	..	..	..	..	2	..	..	..	..
Tumkur District	..	..	..	..	..	..	14	6	..	..	8	..	..	..	..	..	..	..	..	..	..	..	..
Mysore City	..	..	..	..	..	..	44	14	..	1	30	..	..	..	..	..	..	..	3	..	..	..	..
Mysore District	..	..	..	..	..	..	268	87	5	3	176	38	15	..	..	..	28	150	45	..	5	..	135
Chitaldrug District	1	1	..	..	..	..	107	8	..	..	99	30	14	..	..	..	16	..	..	..	..	..	..
WESTERN DIVISION	18	..	1	..	..	17	184	53	..	2	131	48	19	3	..	..	26	91	30	1	1	..	60
Hassan District	..	..	..	..	..	..	82	19	..	1	63	23	5	..	..	..	18	9	7	..	..	..	9
Kadur District	..	..	..	..	..	..	54	21	..	1	33	7	1	..	..	..	6	5	1	..	..	..	4
Shimoga District	18	..	1	..	..	17	48	13	..	..	35	18	13	3	..	..	2	77	22	1	1	..	54
Civil and Military Station, Bangalore.	1	..	..	..	..	1	..	..	..	..	..	..	..	..	..	..	..	..	..	..	..	..	..



TABLE XVII.

Occupation or Means of Livelihood—*contd.*Class B.—Sub-class IV. Transport—*contd.*

## Order 21. Transport by road

District or State	Total of Order 21				111. Persons (other than labourers) employed on the construction and maintenance of roads and bridges				112. Labourers employed on roads and bridges				113. Owners, managers and employees (excluding personal servants) connected with mechanically driven vehicles (including trams)										
	Actual workers				Actual workers				Actual workers				Actual workers										
	Total		Partially agriculturist		Total		Partially agriculturist		Total		Partially agriculturist		Total		Partially agriculturist								
	Males	Females	Males	Females	Males	Females	Males	Females	Males	Females	Males	Females	Males	Females	Males	Females							
Total workers and dependants	860	861	862	863	864	865	866	867	868	869	870	871	872	873	874	875	876	877	878	879	880	881	882
MYSORE STATE INCLUDING CIVIL AND MILITARY STATION, BANGALORE.	18,922	7,384	469	233	2	11,069	412	112	17	1	615	953	348	215	7	...	390	187	117	1	3	...	69
MYSORE STATE EXCLUDING CIVIL AND MILITARY STATION, BANGALORE.	16,182	6,462	442	226	2	9,278	412	112	17	1	612	885	289	213	7	...	383	169	113	1	3	...	55
EASTERN DIVISION ...	12,533	4,542	313	163	1	7,678	206	39	16	1	417	740	224	204	7	...	312	36	14	...	1	...	22
Bangalore City ...	2,449	866	7	2	...	1,576	2	...	...	...	10	...	...	...	...	...	...	6	2	...	...	...	4
Bangalore District ...	1,495	527	86	27	...	882	33	15	3	...	35	155	43	37	3	...	75	...	...	...	...	...	...
Kolar Gold Fields (City) ...	581	270	2	6	...	309	3	...	...	...	4	73	71	...	4	...	2	2	...	...	...	...	...
Kolar District ...	1,419	448	3	22	...	968	23	...	2	...	55	1	1	...	...	...	...	1	1	...	1	...	...
Tumkur District ...	893	346	7	20	...	540	8	4	...	...	99	4	4	...	...	...	...	4	...	...	...	...	4
Mysore City ...	2,952	800	14	21	...	1,568	16	1	...	...	23	94	12	2	...	...	90	14	3	...	...	...	11
Mysore District ...	2,301	943	164	42	1	1,184	89	19	5	1	150	413	78	137	...	...	198	8	8	...	...	...	...
Chitaldrug District ...	1,023	342	30	23	...	651	38	...	6	...	41	60	15	28	...	...	17	1	...	...	...	...	1
WESTERN DIVISION ...	3,649	1,920	129	63	1	1,600	206	73	1	...	195	145	65	9	...	...	71	133	99	1	2	...	33
Hassan District ...	682	323	52	22	...	307	58	31	1	...	63	15	12	1	...	...	2	6	3	...	1	...	3
Kadur District ...	1,540	942	57	25	1	541	98	36	...	...	97	87	45	8	...	...	84	120	90	1	1	...	29
Shimoga District ...	1,427	655	20	16	...	762	50	6	...	...	35	43	8	...	...	...	35	7	6	...	...	...	1
Civil and Military Station, Bangalore.	2,740	922	27	7	...	1,791	...	...	...	...	3	68	59	2	...	...	7	18	4	...	...	...	14



TABLE XVII.  
Occupation or  
Means of Livelihood.

180

TABLE XVII.  
Occupation or Means of Livelihood—contd.

Class B—Sub-class IV. Transport—contd.																																					
Order 21. Transport by road—contd.																																					
District or State	114. Owners, managers and employees (excluding personal servants) connected with other vehicles										115. Palki, etc., bearers and owners						116. Pack elephant, camel, mule, ass and bullock owners and drivers						117. Porters and messengers														
	Actual workers					Dependants					Total workers and dependants					Actual workers					Total workers and dependants					Actual workers					Total workers and dependants						
	Total		Partially agriculturist			Both sexes		Total workers and dependants			Total		Partially agriculturist			Both sexes		Total workers and dependants			Total		Partially agriculturist			Both sexes		Total workers and dependants			Total		Partially agriculturist			Both sexes	
	Males	Females	Males	Females	Partially agriculturist	Males	Females	Both sexes	Males	Females	Partially agriculturist	Males	Females	Both sexes	Males	Females	Partially agriculturist	Males	Females	Both sexes	Males	Females	Partially agriculturist	Males	Females	Both sexes	Males	Females	Partially agriculturist	Males	Females	Both sexes					
	883	884	885	886	887	888	889	890	891	892	893	894	895	896	897	898	899	900	901	902	903	904	905	906	907	908	909	910	911	912	913	914	915				
MYSORE STATE IN- CLUDING CIVIL AND MILITARY STATION, BANGALORE.	15,024	5,921	52	198	...	9,051	217	52	1	...	...	164	164	56	9	1	...	99	1,238	476	79	7	1	...	681												
	12,480	5,124	38	191	...	7,318	217	52	1	...	...	164	164	56	9	1	...	99	1,131	416	68	7	1	...	647												
	9,906	3,702	25	132	...	6,179	212	51	1	...	...	160	71	28	1	1	...	42	906	317	43	6	...	...	546												
	2,374	842	5	2	...	1,527	...	...	...	...	...	...	...	...	...	...	...	...	57	50	2	...	...	...	35												
MYSORE STATE EX- CLUDING CIVIL AND MILITARY STATION, BANGALORE.	1,106	412	4	18	...	690	...	...	...	...	...	...	...	...	...	...	...	...	151	39	30	3	...	...	82												
	484	183	2	2	...	229	...	...	...	...	...	...	...	...	...	...	...	...	15	13	...	...	...	...	2												
	1,317	411	2	19	...	904	...	...	...	...	...	...	...	...	...	...	...	...	22	12	1	...	...	...	9												
	627	261	2	19	...	364	...	...	...	...	...	...	...	...	...	...	...	...	126	70	...	1	...	...	56												
EASTERN DIVISION	1,638	587	2	20	...	1,049	207	49	1	...	...	157	...	...	...	...	...	...	453	139	8	1	...	...	308												
	1,489	724	6	35	...	759	3	...	...	...	...	3	47	22	...	...	...	25	73	22	2	1	...	...	49												
	871	282	2	17	...	587	2	2	...	...	...	...	3	3	3	...	...	...	7	2	...	...	...	...	5												
	2,574	1,422	13	59	...	1,139	5	1	...	...	...	4	93	28	8	...	...	...	225	99	25	1	1	...	101												
WESTERN DIVISION	431	225	2	20	...	204	...	...	...	...	...	...	12	1	...	...	...	...	66	24	18	...	...	...	24												
	913	629	1	23	...	283	3	...	...	...	...	3	77	24	7	...	...	...	109	56	4	1	1	...	49												
	1,230	568	10	16	...	652	2	1	...	...	...	1	4	3	1	...	...	...	50	19	3	...	...	...	28												
	2,544	797	14	7	...	1,733	...	...	...	...	...	...	...	...	...	...	...	...	107	62	11	...	...	...	34												



TABLE XVII.

Occupation or Means of Livelihood—*contd.*Class B—Sub-class IV. Transport—*contd.*

Class B—Sub-class IV. Transport— <i>contd.</i>																											
District or State	Order 22. Transport by rail												Order 23. Post Office, Telegraph and Telephone services														
	Total of Order 22						118. Railway employees of all kinds other than coolies						119. Labourers employed on railway construction and maintenance and coolies and porters employed on railway premises						120. Post Office, Telegraph and Telephone services								
	Actual workers				Dependants		Actual workers				Dependants		Actual workers				Dependants		Actual workers				Dependants				
	Total		Partially agriculturist		Both sexes		Total		Partially agriculturist		Both sexes		Total		Partially agriculturist		Both sexes		Total		Partially agriculturist		Both sexes				
	Males	Females	Males	Females	907	908	909	910	911	912	913	914	915	916	917	918	919	920	921	922	923	924	925	926	927	928	929
MYSORE STATE INCLUDING CIVIL AND MILITARY STATION, BANGALORE.	16,461	5,494	260	136	1	10,707	15,066	4,923	228	122	9,915	1,395	571	32	14	1	792	4,605	1,525	52	98	...	3,058				
MYSORE STATE, EXCLUDING CIVIL AND MILITARY STATION, BANGALORE.	14,749	5,075	240	133	1	9,434	13,395	4,507	208	119	8,680	1,354	568	32	14	1	764	3,639	1,225	9	98	...	2,405				
EASTERN DIVISION	12,014	4,043	138	108	...	7,833	11,007	3,652	115	97	7,240	1,007	391	23	11	...	593	2,772	937	7	71	...	1,828				
Bangalore City	4,909	1,351	18	9	...	2,840	4,292	1,350	18	9	2,834	7	1	...	...	...	6	541	190	1	5	...	350				
Bangalore District	1,381	589	5	25	...	787	4,119	478	5	21	636	262	111	...	4	...	151	330	104	...	16	...	226				
Kolar Gold Fields (City)	523	150	16	8	...	357	464	120	1	6	343	59	30	15	2	...	14	181	61	1	...	...	129				
Kolar District	1,868	570	7	18	...	1,201	498	498	2	15	1,010	358	72	5	3	...	281	408	156	2	18	...	270				
Tumkur District	390	900	3	17	...	387	522	151	3	17	568	68	49	...	...	...	19	294	95	1	14	...	198				
Mysore City	1,351	423	6	6	...	922	1,210	343	5	6	862	141	80	1	...	...	60	287	80	...	3	...	267				
Mysore District	789	352	8	19	...	429	764	396	6	19	422	25	16	2	...	...	7	411	141	2	13	...	288				
Chitaldrug District	1,303	408	75	6	...	820	1,216	376	75	4	765	87	32	...	2	...	55	330	140	...	2	...	180				
WESTERN DIVISION	2,735	1,032	102	25	1	1,601	2,386	855	93	22	1,440	347	177	9	3	1	161	867	288	2	27	...	877				
Hassan District	1,205	447	6	18	...	752	1,185	445	6	18	734	20	2	...	...	...	18	236	84	1	10	...	131				
Kadur District	645	295	11	3	1	339	392	149	2	...	241	563	146	9	3	1	98	274	100	1	5	...	173				
Shimoga District	885	290	85	4	...	510	811	261	85	4	465	74	29	...	...	...	45	357	104	...	12	...	263				
Civil and Military Station, Bangalore.	1,712	419	20	3	...	1,273	1,671	416	20	3	1,235	41	3	...	...	...	38	966	300	13	...	...	653				



TABLE XVII.  
Occupation or  
Means of Livelihood.

182

TABLE XVII.  
Occupation or Means of Livelihood—contd.

Class B.—Sub-class V. Trade																														
District or State	Total of Sub-class V					Order 24. Banks, establishments of credit exchange and insurance					Order 25.—Brokerage, commission and export					Order 26. Trade in textiles														
						121. Bank managers, money lenders, exchange and insurance agents, money changers, brokers and their employees.					122. Brokers, commission agents, commercial travellers, ware-house owners and employees					123. Trade in piece goods, wool, cotton, silk, hair and other textiles														
	Actual workers					Partially agri-culturist		Dependants		Total workers and dependants		Actual workers		Partially agriculturist		Dependants		Total workers and dependants		Actual workers		Partially agriculturist		Dependants						
	Total		Partially agri-culturist		Dependants		Total workers and dependants		Actual workers		Partially agri-culturist		Dependants		Total workers and dependants		Actual workers		Partially agriculturist		Dependants		Total workers and dependants		Actual workers		Partially agriculturist		Dependants	
	Males	Females	Males	Females	Both sexes	Males	Females	Both sexes	Males	Females	Both sexes	Males	Females	Both sexes	Males	Females	Both sexes	Males	Females	Both sexes	Males	Females	Both sexes	Males	Females	Both sexes	Males	Females	Both sexes	
901	902	903	904	905	906	907	908	909	910	911	912	913	914	915	916	917	918	919	920	921	922	923	924	925	926	927	928	929	930	
MYSORE STATE INCLUDING CIVIL AND MILITARY STATION, BANGALORE.	262,050	65,143	23,850	4,516	641	173,087	2,284	573	240	33	6,772	2,548	569	57	26	...	1,922	29,000	7,546	364	638	9	21,090	...	...	...	...	...	...	
	21,435	5,862	1,114	91	1	14,460	1,275	388	14	...	923	795	162	32	1	...	611	3,022	940	28	8	...	2,054	...	...	...	...	...	...	
	33,341	7,316	4,115	607	86	21,910	986	187	90	30	7	709	43	18	3	...	22	4,896	1,046	31	107	3	3,759	...	...	...	...	...	...	
MYSORE STATE EXCLUDING CIVIL AND MILITARY STATION, BANGALORE.	4,076	1,354	444	14	3	2,278	403	131	8	...	264	1	...	...	...	...	1	280	110	1	9	...	169	...	...	...	...	...	...	
	31,745	7,700	2,650	770	129	21,385	744	175	28	9	541	115	31	...	...	...	84	3,284	862	23	105	2	2,399	...	...	...	...	...	...	
	27,623	6,292	2,150	718	65	19,141	907	191	81	7	635	61	50	...	...	...	41	2,350	656	19	102	...	2,275	...	...	...	...	...	...	
EASTERN DIVISION	14,614	3,623	1,289	107	1	9,702	683	169	46	...	468	754	192	3	8	...	559	1,928	354	7	13	...	967	...	...	...	...	...	...	
	37,326	8,947	4,984	771	156	23,395	1,070	271	131	5	668	138	18	1	1	...	119	3,937	1,140	113	112	2	2,684	...	...	...	...	...	...	
	24,598	5,712	1,875	440	65	17,011	1,085	182	44	...	859	14	4	...	...	...	10	2,800	673	50	63	...	2,077	...	...	...	...	...	...	
WESTERN DIVISION	47,084	13,188	3,706	949	134	30,190	1,439	335	102	38	11,002	144	52	...	5	...	92	4,454	1,360	81	122	2	3,113	...	...	...	...	...	...	
	19,873	8,914	1,415	401	50	8,544	588	138	56	17	10	394	89	37	...	...	52	1,432	421	32	51	1	979	...	...	...	...	...	...	
	11,715	3,537	700	190	27	7,478	164	46	14	4	...	104	9	3	...	...	6	1,117	350	6	22	...	759	...	...	...	...	...	...	
Kadur District	21,496	5,737	1,691	358	27	14,168	637	151	32	17	1	504	46	12	...	...	34	1,905	489	41	49	1	1,375	...	...	...	...	...	...	
	...	...	...	...	...	...	...	...	...	...	...	...	...	...	...	...	...	...	...	...	...	...	...	...	...	...	...	...	...	
	...	...	...	...	...	...	...	...	...	...	...	...	...	...	...	...	...	...	...	...	...	...	...	...	...	...	...	...	...	
Shimoga District	...	...	...	...	...	...	...	...	...	...	...	...	...	...	...	...	...	...	...	...	...	...	...	...	...	...	...	...	...	
	...	...	...	...	...	...	...	...	...	...	...	...	...	...	...	...	...	...	...	...	...	...	...	...	...	...	...	...	...	
	...	...	...	...	...	...	...	...	...	...	...	...	...	...	...	...	...	...	...	...	...	...	...	...	...	...	...	...	...	
Civil and Military Station, Bangalore.	20,307	5,309	1,513	49	1	13,585	1,037	306	29	2	1	703	483	82	18	...	383	2,109	505	11	4	...	1,593	...	...	...	...	...	...	
	...	...	...	...	...	...	...	...	...	...	...	...	...	...	...	...	...	...	...	...	...	...	...	...	...	...	...	...	...	
	...	...	...	...	...	...	...	...	...	...	...	...	...	...	...	...	...	...	...	...	...	...	...	...	...	...	...	...	...	



TABLE XVII.

## Occupation or Means of Livelihood—contd.

Class B.—Sub-class V. Trade—contd.

District or State	Order 27. Trade in skins, leather and furs.						Order 28. Trade in wood						Order 29. Trade in metals						Order 30. Trade in pottery, bricks and tiles						Order 31. Trade in chemical products					
	194. Trade in skins, leather, furs, feathers, horn and articles made from these						126. Trade in wood, (not firewood) cork bark, bamboo, thatch and articles made from these						126. Trade in metals, machinery knives and tools, etc.						127. Trade in pottery, bricks and tiles						128. Trade in chemical products (drugs, dyes, paints, petroleum, explosives, etc.)					
	Actual workers			Partially agriculturist			Actual workers			Partially agriculturist			Actual workers			Partially agriculturist			Actual workers			Partially agriculturist			Actual workers			Partially agriculturist		
	Total dependants	Males	Females	Total	Males	Females	Total dependants	Males	Females	Total	Males	Females	Total dependants	Males	Females	Total	Males	Females	Total dependants	Males	Females	Total	Males	Females	Total dependants	Males	Females	Total	Males	Females
MYSORE STATE INCLUDING CIVIL AND MILITARY STATION, BANGALORE.	4,887	1,311	116	47	3	3,460	3,162	608	480	36	8	2,074	1,305	361	25	15	...	919	994	249	73	32	2	672	1,140	316	11	29	...	813
MYSORE STATE EXCLUDING CIVIL AND MILITARY STATION, BANGALORE.	4,032	1,079	108	46	3	2,845	2,689	497	434	36	8	1,768	1,055	293	22	15	...	735	990	249	73	32	2	608	988	258	10	29	...	720
EASTERN DIVISION	3,433	870	105	30	3	2,458	2,387	431	389	33	8	1,567	931	258	20	13	...	633	914	231	69	29	2	614	874	236	8	28	...	640
Bangalore City	48	31	..	..	..	17	239	50	11	1	..	178	129	27	..	..	..	102	6	2	..	..	..	4	135	38	..	..	..	97
Bangalore District	1,129	272	92	9	..	764	359	52	107	9	5	200	103	24	5	4	..	74	202	52	17	5	..	133	154	43	..	16	..	111
Kolar Gold Fields (City)	25	12	..	..	..	13	45	11	..	..	..	34	45	12	1	..	..	32	22	12	1	..	..	9	21	7	..	..	..	14
Kolar District	691	173	2	9	1	516	332	73	36	3	..	323	103	25	..	9	..	78	192	42	15	7	..	135	195	50	2	1	..	143
Tumkur District	477	119	2	6	1	355	631	110	118	13	3	403	140	42	2	5	..	96	179	45	8	2	1	126	77	16	..	6	..	61
Mysore City	220	60	1	..	..	159	230	53	9	6	..	168	272	77	2	..	..	193	73	12	10	1	..	51	225	53	..	5	..	172
Mysore District	514	116	1	..	..	397	428	53	105	6	..	270	121	46	10	9	..	65	224	62	18	14	1	144	55	14	6	..	..	35
Chitaldrug District	330	87	7	6	1	236	123	29	3	2	..	91	18	5	..	..	..	13	16	4	..	..	..	12	12	5	..	..	..	7
WESTERN DIVISION	599	209	3	16	..	387	312	66	45	3	..	201	124	40	2	2	..	82	76	18	4	3	..	54	114	32	2	1	..	80
Hassan District	255	90	..	11	..	165	115	16	44	..	..	55	66	25	9	..	..	39	52	9	9	1	..	41	56	13	..	1	..	43
Kadur District	72	28	..	..	..	44	56	10	..	..	..	46	35	13	..	9	..	92	3	9	..	..	..	1	10	2	..	..	..	6
Shimoga District	273	91	3	5	..	178	141	40	1	3	..	100	23	2	..	..	..	21	21	7	2	..	..	12	48	17	2	..	..	29
Civil and Military Station, Bangalore.	855	232	8	1	..	615	463	111	46	..	..	305	250	63	3	..	..	194	4	..	..	..	..	4	152	58	1	..	..	93



TABLE XVII.  
Occupation or  
Means of Livelihood.

184

Class B.—Sub-class V. Trade—contd.																									
District or State	Order 32. Hotels, cafes, restaurants, etc.										Order 33. Other trade in food-stuffs														
	Total of Order 32.					130. Owners and managers of hotels, cook shops, sarais, etc., and their employees					Total of Order 33.														
	Actual workers		Partially agriculturist		Dependants	Actual workers		Partially agriculturist		Dependants	Actual workers		Partially agriculturist												
	Total		Total		Both sexes	Total		Total		Both sexes	Total		Total												
	Males	Females	Males	Females	Males	Females	Males	Females	Males	Females	Males	Females	Males	Females											
MYSORE STATE INCLUDING CIVIL AND MILITARY STATION, BANGALORE.	985	986	987	988	989	990	991	992	993	994	995	996	997	998	999	1000	1001	1002	1003	1004	1005	1006	1007	1008	1009
	15,168	4,072	730	243	12	10,356	10,015	2,542	239	198	5	7,234	5,143	1,530	491	45	7	3,132	136,267	32,204	15,770	2,357	400	88,293	
	13,605	3,667	613	238	12	9,325	9,265	2,346	233	197	5	6,686	4,340	1,321	380	41	7	2,639	126,857	29,918	14,658	2,340	400	82,261	
	10,725	2,767	514	188	10	7,444	7,229	1,723	182	159	3	5,324	3,496	1,044	332	29	7	2,120	101,256	23,152	12,403	1,828	325	65,701	
	1,571	525	89	6	...	956	980	117	3	2	...	305	1,101	409	86	4	...	696	9,812	2,405	764	49	1	6,643	
MYSORE STATE EXCLUDING CIVIL AND MILITARY STATION, BANGALORE.	1,147	296	34	30	3	817	946	253	23	24	2	670	201	43	11	6	1	147	18,986	3,855	3,004	304	56	11,427	
	374	131	20	5	...	223	255	85	2	5	...	167	119	46	17	...	...	56	2,008	640	340	5	3	1,018	
	1,345	314	59	52	...	972	1,027	220	33	17	...	774	318	94	26	5	...	198	16,663	3,913	1,730	430	76	11,030	
	1,853	405	48	52	1	1,400	1,619	340	34	47	...	1,245	294	65	14	5	1	155	15,159	3,405	1,371	367	39	10,383	
	826	244	44	5	1	538	298	83	5	...	...	208	528	159	39	5	1	390	6,617	1,469	873	40	...	4,245	
WESTERN DIVISION	2,036	472	181	29	5	1,383	1,340	308	52	26	1	980	696	164	129	3	4	403	20,159	4,518	3,102	411	121	12,479	
	1,573	379	39	39	...	1,155	1,364	315	29	38	...	1,020	209	64	10	1	...	135	12,552	2,907	1,169	222	29	8,476	
	2,880	900	99	50	2	1,881	2,035	623	51	38	2	1,362	844	277	48	12	...	519	25,601	6,768	2,255	512	75	16,580	
	834	236	35	22	2	563	578	139	18	17	2	401	236	77	17	5	...	162	7,863	2,192	808	292	49	4,815	
	890	292	25	11	...	573	621	194	15	9	...	412	269	98	10	2	...	161	5,190	1,417	442	78	16	3,331	
Civil and Military Station, Bangalore.	1,156	372	39	17	...	745	837	270	18	12	...	549	319	102	21	5	...	196	12,648	3,157	955	992	10	8,496	
	1,553	405	117	5	...	1,031	750	196	6	1	...	548	803	209	111	4	...	483	9,410	2,286	1,112	17	...	6,012	



TABLE XVII.

Occupation or Means of Livelihood—*contd.*Class B.—Sub-class V. Trade—*contd.*Order 33. Other trade in food-stuffs—*contd.*

District or State	131. Fish dealers						132. Grocers and sellers of vegetable oil, salt and other condiments						133. Sellers of milk, butter, ghee, poultry, eggs, etc.						134. Sellers of sweet-meats, sugar, jaggery and molasses.					
	Actual workers			Dependants			Actual workers			Dependants			Actual workers			Dependants			Actual workers			Dependants		
	Males	Females	Total	Males	Females	Total	Males	Females	Total	Males	Females	Total	Males	Females	Total	Males	Females	Total	Males	Females	Total	Males	Females	Total
1009	1010	1011	1012	1013	1014	1015	1016	1017	1018	1019	1020	1021	1022	1023	1024	1025	1026	1027	1028	1029	1030	1031	1032	1033
<b>MYSORE STATE IN- CLUDING CIVIL AND MILITARY STATION, BANGALORE.</b>	1,203	357	68	14	2	778	66,018	16,102	5,154	1,315	134	44,762	9,597	1,428	3,477	103	64	4,652	2,906	739	240	51	...	1,927
<b>MYSORE STATE EX- CLUDING CIVIL AND MILITARY STATION, BANGALORE.</b>	1,083	321	61	13	2	701	63,922	15,586	4,990	1,307	134	43,346	8,345	1,141	3,359	100	64	3,845	2,387	623	131	51	...	1,633
<b>EASTERN DIVISION</b>	754	212	38	9	2	504	52,508	12,718	4,115	1,080	112	35,675	6,883	910	2,946	70	51	3,017	2,064	521	93	48	...	1,450
Bangalore City	24	10	...	...	...	14	4,016	1,082	292	14	1	2,732	982	187	113	5	...	682	110	23	8	...	...	79
Bangalore District	128	33	16	3	2	79	8,902	2,017	796	172	18	6,119	1,966	292	1,013	17	15	691	268	71	15	10	...	179
Kolar Gold Fields (City)	47	33	...	...	...	8	894	300	91	5	...	413	357	69	81	...	2	207	66	25	4	...	...	37
Kolar District	119	28	10	6	...	81	9,254	2,250	569	281	13	5,415	714	77	358	11	9	279	483	115	6	16	...	392
Tumkur District	54	15	...	...	...	39	9,920	2,390	741	236	17	6,849	361	42	167	5	7	162	117	33	...	4	...	84
Mysore City	103	32	...	...	...	71	2,390	395	163	13	...	1,632	572	131	272	1	...	469	151	47	2	1	...	102
Mysore District	239	47	11	...	...	181	8,678	2,920	766	220	43	5,692	1,192	63	831	4	16	268	691	161	47	15	...	483
Chitaldrug District	40	8	1	...	...	31	8,514	1,924	767	129	20	5,823	439	79	131	27	2	929	178	43	11	2	...	194
<b>WESTERN DIVISION</b>	329	109	23	4	...	197	11,414	2,885	875	227	22	7,671	1,462	231	403	30	13	828	323	102	38	3	...	183
Hasan District	118	39	5	3	...	74	4,147	1,118	397	143	17	2,722	279	23	182	1	4	74	115	22	17	1	...	76
Kadur District	73	21	2	...	...	60	2,791	773	205	29	5	1,813	156	21	70	1	5	65	86	6	9	...	...	21
Shimoga District	138	49	16	1	...	73	4,476	977	363	55	...	3,196	1,027	187	161	28	4	689	172	74	12	2	...	86
Civil and Military Station, Bangalore.	130	36	7	1	...	77	2,096	516	164	8	...	1,416	1,212	287	118	3	...	807	519	116	109	...	...	294











TABLE XVII.  
Occupation or  
Means of Livelihood.

TABLE XVII.  
Occupation or Means of Livelihood—contd.

Class B.—Sub-Class V. Trade—contd.																																			
Order 35. Trade in furniture— <i>contd.</i>										Order 36. Trade in building materials										Order 37. Trade in Means of Transport															
142. Hardware, cooking utensils, porcelain, crockery, glassware, bottles, articles for gardening, etc.										143. Trade in building materials other than bricks, tiles and wood materials										144. Dealers and hirers in mechanical transport, motors, cycles, etc.															
District or State	Actual workers			Partially agriculturist			Dependants		Total workers and dependants	Actual workers			Partially agriculturist			Dependants		Total workers and dependants	Actual workers			Partially agriculturist			Dependants		Total workers and dependants	Actual workers			Partially agriculturist			Dependants	
	Total		Males	Males		Females	Both sexes	Total		Males	Males		Females	Both sexes	Total		Males		Males		Females	Both sexes	Total		Males	Males		Females	Both sexes						
	Males	Females		Males	Females			Males			Females	Males			Females	Males			Females	Males			Females	Males		Females				Males	Females	Males	Females	Males	Females
1081	1082	1083	1084	1085	1086	1087	1088	1089	1090	1091	1092	1093	1094	1095	1096	1097	1098	1099	1100	1101	1102	1103	1104	1105	1106	1107	1108	1109	1110	1111	1112	1113	1114	1115	
MYSORE STATE INCLUDING CIVIL AND MILITARY STATION, BANGALORE	1,388	438	41	21	1	909	1,911	421	261	25	4	1,229	1,566	692	30	28	1,204	253	111	1	3	...	141	1,026	164	61	1	2	...	102	...	...	...		
MYSORE STATE EXCLUDING CIVIL AND MILITARY STATION BANGALORE.	1,112	344	38	20	1	730	1,897	418	261	25	4	1,218	1,848	632	17	27	1,199	164	61	1	2	...	102	1,026	164	61	1	2	...	102	...	...	...		
EASTERN DIVISION	958	283	36	14	...	639	1,694	365	222	20	4	1,107	1,584	549	9	25	1,026	164	61	1	2	...	102	1,026	164	61	1	2	...	102	...	...	...		
Bangalore City	222	74	12	...	...	166	40	11	...	...	...	29	126	45	...	1	81	111	37	...	1	...	74	...	...	...	...	...	...	...	...	...			
Bangalore District	155	38	...	7	...	117	495	84	63	3	...	348	265	80	1	...	184	...	...	...	...	...	...	...	...	...	...	...	...	...	...	...			
Kolar Gold Fields (City) ...	14	5	4	...	...	5	37	18	1	...	...	18	23	3	1	...	19	2	...	...	...	...	1	...	...	...	...	...	...	...	...	...			
Kolar District	91	37	2	4	...	52	353	70	47	11	2	296	406	153	...	10	233	...	...	...	...	...	...	...	...	...	...	...	...	...	...	...			
Tumkur District	90	21	9	...	...	60	314	73	49	3	...	192	96	46	1	7	49	12	4	...	...	...	...	...	...	...	...	...	...	...	...	...			
Mysore City	100	33	4	...	...	63	56	10	14	...	...	32	79	26	...	1	53	39	20	...	1	...	...	...	...	...	...	...	...	...	...	...			
Mysore District	132	49	4	...	...	79	311	76	48	3	2	187	288	107	5	2	176	...	...	...	...	...	...	...	...	...	...	...	...	...	...	...			
Chitaldrug District	124	26	1	3	...	97	88	23	...	...	...	65	301	89	1	4	211	...	...	...	...	...	...	...	...	...	...	...	...	...	...	...			
WESTERN DIVISION	154	61	2	6	1	91	203	53	39	5	...	111	264	83	8	2	173	...	...	...	...	...	...	...	...	...	...	...	...	...	...	...			
Hasan District	67	30	1	1	...	36	125	23	32	3	...	70	18	13	...	2	5	...	...	...	...	...	...	...	...	...	...	...	...	...	...	...			
Kadur District	43	24	1	3	1	18	19	...	7	...	...	12	58	19	3	...	36	...	...	...	...	...	...	...	...	...	...	...	...	...	...	...			
Shimoga District	44	7	...	2	...	37	69	30	...	2	...	29	188	51	5	...	182	...	...	...	...	...	...	...	...	...	...	...	...	...	...	...			
Civil and Military Station, Bangalore	276	94	3	1	...	179	414	3	...	...	...	11	138	60	13	1	65	89	50	...	1	...	...	...	...	...	...	...	...	...	...	...			



TABLE XVII.

Occupation or Means of Livelihood—*contd.*

Class B.—Sub-class V. Trade— <i>contd.</i>																																																																																																																																																																																																																																																																																																																																																																																																																																																																																																																																																																																																																																																																																																																																																																																																																																																																																																																																																																																																																																																																																																																																																																																																																																																																																																																																																																																																																																																																																																																																																																																																																																																																																																																																																																																																																																																																																																																																																																																																																																																																																																																																																																																																																																																																																																																																																																																																																																																																																																																																																																																																																																																																																																																																																																																																																																																																																																																																																																																																																																																																																																																																																																																																																																																																																																																																																																																																																																																																																																																																																																																																																																																																																																																																																																																																																																																																																																																																																																																																																																																																																																																																																																																																																																																																																																																																																																																																																																																																																																																																																																																																																																																																																																																																																																																																																																																																																																																																																																																																																																																																																																																																																																																																																																																																																																																																																																																																																																																																																																																																																																																																																																																																																																																																																																																																																																																																																																																																																																																																																																																																																																																																																																																																																																																																																																																																																																																																																																																																																																																																																																																																																																																																																																																																																																																																																										
Order 37. Trade in means of transport— <i>contd.</i>															Order 38. Trade in fuel										Order 39. Trade in articles of luxury and those pertaining to letters and the arts and sciences																																																																																																																																																																																																																																																																																																																																																																																																																																																																																																																																																																																																																																																																																																																																																																																																																																																																																																																																																																																																																																																																																																																																																																																																																																																																																																																																																																																																																																																																																																																																																																																																																																																																																																																																																																																																																																																																																																																																																																																																																																																																																																																																																																																																																																																																																																																																																																																																																																																																																																																																																																																																																																																																																																																																																																																																																																																																																																																																																																																																																																																																																																																																																																																																																																																																																																																																																																																																																																																																																																																																																																																																																																																																																																																																																																																																																																																																																																																																																																																																																																																																																																																																																																																																																																																																																																																																																																																																																																																																																																																																																																																																																																																																																																																																																																																																																																																																																																																																																																																																																																																																																																																																																																																																																																																																																																																																																																																																																																																																																																																																																																																																																																																																																																																																																																																																																																																																																																																																																																																																																																																																																																																																																																																																																																																																																																																																																																																																																																																																																																																																																																																																																																																																																																																																																																																																	
145. Dealers and hirers in other carriages, carts, etc.															147. Dealers in firewood, charcoal, coal, cowdung, etc.										Total of Order 39																																																																																																																																																																																																																																																																																																																																																																																																																																																																																																																																																																																																																																																																																																																																																																																																																																																																																																																																																																																																																																																																																																																																																																																																																																																																																																																																																																																																																																																																																																																																																																																																																																																																																																																																																																																																																																																																																																																																																																																																																																																																																																																																																																																																																																																																																																																																																																																																																																																																																																																																																																																																																																																																																																																																																																																																																																																																																																																																																																																																																																																																																																																																																																																																																																																																																																																																																																																																																																																																																																																																																																																																																																																																																																																																																																																																																																																																																																																																																																																																																																																																																																																																																																																																																																																																																																																																																																																																																																																																																																																																																																																																																																																																																																																																																																																																																																																																																																																																																																																																																																																																																																																																																																																																																																																																																																																																																																																																																																																																																																																																																																																																																																																																																																																																																																																																																																																																																																																																																																																																																																																																																																																																																																																																																																																																																																																																																																																																																																																																																																																																																																																																																																																																																																																																																																																																	
Actual workers															Actual workers										Actual workers																																																																																																																																																																																																																																																																																																																																																																																																																																																																																																																																																																																																																																																																																																																																																																																																																																																																																																																																																																																																																																																																																																																																																																																																																																																																																																																																																																																																																																																																																																																																																																																																																																																																																																																																																																																																																																																																																																																																																																																																																																																																																																																																																																																																																																																																																																																																																																																																																																																																																																																																																																																																																																																																																																																																																																																																																																																																																																																																																																																																																																																																																																																																																																																																																																																																																																																																																																																																																																																																																																																																																																																																																																																																																																																																																																																																																																																																																																																																																																																																																																																																																																																																																																																																																																																																																																																																																																																																																																																																																																																																																																																																																																																																																																																																																																																																																																																																																																																																																																																																																																																																																																																																																																																																																																																																																																																																																																																																																																																																																																																																																																																																																																																																																																																																																																																																																																																																																																																																																																																																																																																																																																																																																																																																																																																																																																																																																																																																																																																																																																																																																																																																																																																																																																																																																																																																	
Total					Partially agriculturist					Dependants					Total					Partially agriculturist					Dependants																																																																																																																																																																																																																																																																																																																																																																																																																																																																																																																																																																																																																																																																																																																																																																																																																																																																																																																																																																																																																																																																																																																																																																																																																																																																																																																																																																																																																																																																																																																																																																																																																																																																																																																																																																																																																																																																																																																																																																																																																																																																																																																																																																																																																																																																																																																																																																																																																																																																																																																																																																																																																																																																																																																																																																																																																																																																																																																																																																																																																																																																																																																																																																																																																																																																																																																																																																																																																																																																																																																																																																																																																																																																																																																																																																																																																																																																																																																																																																																																																																																																																																																																																																																																																																																																																																																																																																																																																																																																																																																																																																																																																																																																																																																																																																																																																																																																																																																																																																																																																																																																																																																																																																																																																																																																																																																																																																																																																																																																																																																																																																																																																																																																																																																																																																																																																																																																																																																																																																																																																																																																																																																																																																																																																																																																																																																																																																																																																																																																																																																																																																																																																																																																																																																																																																																																	
Males					Females					Both sexes					Males					Females					Both sexes																																																																																																																																																																																																																																																																																																																																																																																																																																																																																																																																																																																																																																																																																																																																																																																																																																																																																																																																																																																																																																																																																																																																																																																																																																																																																																																																																																																																																																																																																																																																																																																																																																																																																																																																																																																																																																																																																																																																																																																																																																																																																																																																																																																																																																																																																																																																																																																																																																																																																																																																																																																																																																																																																																																																																																																																																																																																																																																																																																																																																																																																																																																																																																																																																																																																																																																																																																																																																																																																																																																																																																																																																																																																																																																																																																																																																																																																																																																																																																																																																																																																																																																																																																																																																																																																																																																																																																																																																																																																																																																																																																																																																																																																																																																																																																																																																																																																																																																																																																																																																																																																																																																																																																																																																																																																																																																																																																																																																																																																																																																																																																																																																																																																																																																																																																																																																																																																																																																																																																																																																																																																																																																																																																																																																																																																																																																																																																																																																																																																																																																																																																																																																																																																																																																																																																																																	
1106					1107					1108					1109					1110					1111					1112					1113					1114					1115					1116																																																																																																																																																																																																																																																																																																																																																																																																																																																																																																																																																																																																																																																																																																																																																																																																																																																																																																																																																																																																																																																																																																																																																																																																																																																																																																																																																																																																																																																																																																																																																																																																																																																																																																																																																																																																																																																																																																																																																																																																																																																																																																																																																																																																																																																																																																																																																																																																																																																																																																																																																																																																																																																																																																																																																																																																																																																																																																																																																																																																																																																																																																																																																																																																																																																																																																																																																																																																																																																																																																																																																																																																																																																																																																																																																																																																																																																																																																																																																																																																																																																																																																																																																																																																																																																																																																																																																																																																																																																																																																																																																																																																																																																																																																																																																																																																																																																																																																																																																																																																																																																																																																																																																																																																																																																																																																																																																																																																																																																																																																																																																																																																																																																																																																																																																																																																																																																																																																																																																																																																																																																																																																																																																																																																																																																																																																																																																																																																																																																																																																																																																																																																																																																																																																																																																																								
MYSORE STATE INCLUDING CIVIL AND MILITARY STATION, BANGALORE.															MYSORE STATE EXCLUDING CIVIL AND MILITARY STATION, BANGALORE.															EASTERN DIVISION																																																																																																																																																																																																																																																																																																																																																																																																																																																																																																																																																																																																																																																																																																																																																																																																																																																																																																																																																																																																																																																																																																																																																																																																																																																																																																																																																																																																																																																																																																																																																																																																																																																																																																																																																																																																																																																																																																																																																																																																																																																																																																																																																																																																																																																																																																																																																																																																																																																																																																																																																																																																																																																																																																																																																																																																																																																																																																																																																																																																																																																																																																																																																																																																																																																																																																																																																																																																																																																																																																																																																																																																																																																																																																																																																																																																																																																																																																																																																																																																																																																																																																																																																																																																																																																																																																																																																																																																																																																																																																																																																																																																																																																																																																																																																																																																																																																																																																																																																																																																																																																																																																																																																																																																																																																																																																																																																																																																																																																																																																																																																																																																																																																																																																																																																																																																																																																																																																																																																																																																																																																																																																																																																																																																																																																																																																																																																																																																																																																																																																																																																																																																																																																																																																																																																																																												
Bangalore City															Bangalore District															Kolar Gold Fields (City)															Kolar District															Tumkur District															Mysore City															Mysore District															Chitaldrug District															WESTERN DIVISION															Hassan District															Kadur District															Shimoga District															Civil and Military Station, Bangalore.																																																																																																																																																																																																																																																																																																																																																																																																																																																																																																																																																																																																																																																																																																																																																																																																																																																																																																																																																																																																																																																																																																																																																																																																																																																																																																																																																																																																																																																																																																																																																																																																																																																																																																																																																																																																																																																																																																																																																																																																																																																																																																																																																																																																																																																																																																																																																																																																																																																																																																																																																																																																																																																																																																																																																																																																																																																																																																																																																																																																																																																																																																																																																																																																																																																																																																																																																																																																																																																																																																																																																																																																																																																																																																																																																																																																																																																																																																																																																																																																																																																																																																																																																																																																																																																																																																																																																																																																																																																																																																																																																																																																																																																																																																																																																																																																																																																																																																																																																																																																																																																																																																																																																																																																																																																																																																																																																																																																																																																																																																																																																																																																																																																																																																																																																																																																																																																																																																																																																																																																																																																																																																																																																																																																																																																																																																																																																																																																																																																																																																																																																																																																																																						
108															108															63															4															1															8															2															6															3															20															19															45															4															20															21															...																																																																																																																																																																																																																																																																																																																																																																																																																																																																																																																																																																																																																																																																																																																																																																																																																																																																																																																																																																																																																																																																																																																																																																																																																																																																																																																																																																																																																																																																																																																																																																																																																																																																																																																																																																																																																																																																																																																																																																																																																																																																																																																																																																																																																																																																																																																																																																																																																																																																																																																																																																																																																																																																																																																																																																																																																																																																																																																																																																																																																																																																																																																																																																																																																																																																																																																																																																																																																																																																																																																																																																																																																																																																																																																																																																																																																																																																																																																																																																																																																																																																																																																																																																																																																																																																																																																																																																																																																																																																																																																																																																																																																																																																																																																																																																																																																																																																																																																																																																																																																																																																																																																																																																																																																																																																																																																																																																																																																																																																																																																																																																																																																																																																																																																																																																																																																																																																																																																																																																																																																																																																																																																																																																																																																																																																																																																																																																																																																																																																																																																																																																																									
44															44															18															4															1															1															1															1															1															1															1															1															1															1															1															1															1															1															1															1															1															1															1															1															1															1															1															1															1															1															1															1															1															1															1															1															1															1															1															1															1															1															1															1															1															1															1															1															1															1															1															1															1															1															1															1															1															1															1															1															1															1															1															1															1															1															1															1															1															1															1															1															1															1															1															1															1															1															1															1															1															1															1															1															1															1															1															1															1															1															1															1															1															1															1															1															1															1															1															1															1															1															1															1															1															1															1															1															1															1															1															1															1															1															1															1															1															1															1															1															1															1															1															1															1															1															1															1															1															1															1															1															1															1															1															1															1															1															1															1															1															1															1															1															1															1															1															1															1															1															1															1															1															1															1															1															1															1															1															1															1															1															1															1															1															1															1															1															1															1															1															1															1															1															1															1															1															1															1															1															1															1															1															1															1															1															1															1															1															1															1															1															1															1															1															1															1															1															1															1															1															1															1															1															1															1															1															1															1															1															1															1															1															1															1															1															1															1															1															1															1															1															1															1															1															1															1															1															1															1															1															1															1															1															1															1															1															1															1															1															1															1															1															1															1															1															1															1															1															1															1															1															1															1															1															1															1															1															1															1															1															1															1															1															1															1															1															1															1															1															1															1															1															1															1															1															1															1															1															1															1															1															1															1															1															1															1															1															1															1															1															1															1															1															1															1															1															1															1															1															1															1															1															1															1															1															1															1															1															1															1															1															1															1															1															1															1															1															1															1															1															1															1															1															1															1															1															1															1															1															1															1															1															1															1															1															1															1															1															1															1															1															1															1															1															1															1															1															1															1															1															1															1															1															1															1															1															1															1															1															1															1															1															1															1															1															1															1															1															1															1															1															1															1															1															1															1															1															1															1															1															1															1															1															1															1															1															1															1															1															1															1															1															1															1															1															1															1															1															1															1															1															1															1															1															1															1															1															1															1															1															1															1															1															1															1															1															1															1															1															1															1															1															1															1															1															1															1															1															1															1															1															1															1															1															1															1														



TABLE XVII.  
Occupation or  
Means of Livelihood.

190

TABLE XVII.  
Occupation or Means of Livelihood—contd.

Class B.—Sub-class V. Trade—contd.																										
Order 39. Trade in articles of luxury and those pertaining to letters and the arts and sciences— <i>conold</i>												Order 40. Trade of other sorts														
148. Dealers in precious stones, jewellery 149. Dealers in common bangles, bead necklaces, fans, 160. Publishers, book sellers, stationers, dealers in music, pictures, toys, hunting and fishing tackle, small articles, toys, pictures, musical instruments and curiosities												Total of Order 40														
District or State	Actual workers				Total workers and dependants	Partially agriculturist				Total workers and dependants	Actual workers				Total workers and dependants	Partially agriculturist				Total workers and dependants	Actual workers				Total workers and dependants	Both sexes
	Total		Males	Females		Total		Males	Females		Total		Males	Females		Total		Males	Females		Total		Males	Females		
	Males	Females				Males	Females				Males	Females				Males	Females				Males	Females				
	1129	1130	1131	1132	1133	1134	1135	1136	1137	1138	1139	1140	1141	1142	1143	1144	1145	1146	1147	1148	1149	1150	1151	1152		
MYSORE STATE INCLUDING CIVIL AND MILITARY STATION, BANGALORE.	2,545	729	49	14	...	1,767	9,309	2,352	987	164	13	5,970	527	128	...	3	...	369	33,029	9,360	2,058	537	55	21,611		
MYSORE STATE EXCLUDING CIVIL AND MILITARY STATION, BANGALORE.	2,016	590	43	14	...	1,383	8,422	2,109	974	162	13	5,339	370	86	...	3	...	284	31,778	8,986	2,003	529	55	10,759		
EASTERN DIVISION	1,903	537	37	13	...	1,329	7,265	1,788	807	147	7	4,670	350	84	...	3	...	266	23,377	6,219	1,807	375	40	15,551		
Bangalore City	945	150	3	...	...	452	299	54	49	1	...	186	1-1	41	...	...	...	140	2,348	832	77	18	...	1,439		
Bangalore District	79	19	...	8	...	60	1,227	294	103	33	2	840	2	2	...	...	...	...	2,516	639	188	32	4	1,689		
Kolar Gold Fields (City)	87	34	3	...	...	50	142	60	6	...	...	76	4	2	...	...	...	2	438	119	45	2	...	974		
Kolar District	444	138	27	4	...	279	1,793	396	143	47	2	1,254	10	...	...	...	...	10	3,789	1,013	204	80	6	2,572		
Tumkur District	161	57	1	4	...	103	1,040	245	72	24	2	723	3	3	...	...	...	...	3,099	729	280	71	11	2,090		
Mysore City	468	112	3	3	...	353	749	204	184	2	...	361	134	29	...	2	...	105	1,390	404	50	6	...	936		
Mysore District	50	21	...	...	...	29	1,923	337	169	21	1	717	6	2	...	1	...	4	5,701	1,502	573	113	16	3,027		
Chitaldrug District	9	6	...	...	...	3	792	198	81	19	...	513	10	5	...	...	...	5	4,096	981	191	53	3	2,924		
WESTERN DIVISION	113	83	6	1	...	54	1,157	321	167	15	6	669	20	2	...	...	...	18	8,401	2,767	396	154	15	6,238		
Hassan District	32	15	1	...	...	16	376	78	86	5	1	212	11	1	...	...	...	10	1,545	512	113	39	8	920		
Kadur District	63	31	4	1	...	28	249	80	19	1	1	150	9	1	...	...	...	8	3,646	1,199	159	66	5	2,288		
Shimoga District	18	7	1	...	...	10	532	163	62	9	4	307	...	...	...	...	...	...	3,210	1,056	124	49	2	2,030		
Civil and Military Station, Bangalore.	529	139	6	...	...	384	887	243	13	2	...	631	157	42	...	...	...	115	1,251	374	55	8	...	822		



TABLE XVII.  
Occupation or Means of Livelihood—*contd.*

Class B.—Sub-class V. Trade—*contd.*

Order 40. Trade of other sorts—*contd.*

District or State	151. Dealers in rags, stable refuse, etc.						152. General store-keepers and shop-keepers otherwise unspecified						153. Itinerant traders, pedlars, hawkers, etc.						154. Other trades (including farmers of pounds, tolls and markets)					
	Total workers and dependants		Actual workers		Partially agricultural-turist		Total workers and dependants		Actual workers		Partially agricultural-turist		Total workers and dependants		Actual workers		Partially agricultural-turist		Total workers and dependants		Actual workers		Partially agricultural-turist	
	Males	Females	Total	Males	Females	Both sexes	Males	Females	Total	Males	Females	Both sexes	Males	Females	Total	Males	Females	Both sexes	Males	Females	Total	Males	Females	Both sexes
1163	1154	1155	1156	1157	1158	1159	1160	1161	1162	1163	1164	1165	1166	1167	1168	1169	1170	1171	1172	1173	1174	1175	1176	1177
<b>MYSORE STATE IN- CLUDING CIVIL AND MILITARY STATION, BANGALORE.</b>	9	3	30,429	8,781	1,862	507	47	19,786	766	182	63	5	1	521	1,826	397	130	25	7	1,150	1,150	1,150	1,150	1,150
<b>MYSORE STATE EX- CLUDING CIVIL AND MILITARY STATION, BANGALORE.</b>	4	4	29,517	8,563	1,817	504	47	19,137	740	179	63	5	1	498	1,517	244	123	20	7	1,150	1,150	1,150	1,150	1,150
<b>EASTERN DIVISION</b>	4	4	21,787	5,868	1,508	352	38	14,411	539	134	46	5	1	359	1,047	217	63	18	1	777	777	777	777	777
Bangalore City	...	...	2,302	829	76	18	...	1,397	20	3	...	...	...	17	95	...	1	...	...	25	25	25	25	25
Bangalore District	...	...	1,734	432	150	18	3	1,152	228	62	13	...	...	163	554	145	25	14	1	384	384	384	384	384
Kolar Gold Fields (City)	...	...	412	115	42	2	...	235	1	...	1	...	...	...	95	4	2	...	...	19	19	19	19	19
Kolar District	...	...	3,578	938	194	76	5	2,426	175	43	10	2	1	122	36	12	...	2	...	24	24	24	24	24
Tumkur District	...	...	2,848	712	222	69	11	1,884	15	2	4	1	...	9	236	15	24	1	...	197	197	197	197	197
Mysore City	4	...	1,307	321	47	5	...	809	10	5	2	...	...	3	69	8	1	1	...	70	70	70	70	70
Mysore District	...	...	5,517	1,453	556	111	16	3,508	88	17	16	2	...	55	96	32	...	...	...	64	64	64	64	64
Chitaldrug District	...	...	4,089	978	191	53	3	2,920	2	2	...	...	...	...	5	1	...	...	...	...	...	...	...	...
<b>WESTERN DIVISION</b>	...	...	7,730	2,695	309	152	9	4,726	201	45	17	...	...	139	470	27	70	2	6	373	373	373	373	373
Hassan District	...	...	1,185	470	54	37	2	661	102	19	12	...	...	71	258	23	47	2	6	188	188	188	188	188
Kadur District	...	...	3,338	1,170	131	66	5	2,037	95	25	5	...	...	66	212	4	23	...	...	185	185	185	185	185
Shimoga District	...	...	3,907	1,055	124	49	2	2,026	3	1	...	...	...	2	...	...	...	...	...	...	...	...	...	...
Civil and Military Station, Bangalore.	5	3	992	218	45	3	...	649	26	3	...	...	...	23	308	153	7	5	...	148	148	148	148	148







TABLE XVII.

Class C.—Sub-class VI. Public force—contd.

Class C.—Sub-class VI, Public force— <i>contd.</i>																								
Order 41. Army— <i>concl'd.</i>												Order 42. Navy												
District or State	155. Army (Imperial)					156. Army (Indian States) (a) Mysore State						156. Army, (Indian States) (b) Other States						157. Navy						
	Actual workers				Total workers and dependants	Actual workers				Total workers and dependants	Actual workers				Total workers and dependants	Actual workers				Total workers and dependants				
	Males	Females	Males	Partially agriculturist		Dependants	Both sexes	Males	Females		Males	Partially agriculturist	Dependants	Both sexes		Males	Females	Males	Partially agriculturist		Dependants	Both sexes		
1195	1196	1197	1198	1199	1200	1901	1902	1903	1904	1905	1906	1907	1908	1909	1910	1911	1912	1913	1914	1915	1916	1917	1918	
MYSORE STATE INCLUDING CIVIL AND MILITARY STATION, BANGALORE.	11,062	6,094	49	...	...	4,909	10,969	3,430	6	45	...	7,533	133	31	1	...	...	101	6	...	...	...	...	6
MYSORE STATE EXCLUDING CIVIL AND MILITARY STATION, BANGALORE.	109	64	1	...	...	44	9,472	3,104	3	41	...	6,365	133	31	1	...	...	101	2	...	...	...	...	2
EASTERN DIVISION	109	64	1	...	...	44	8,373	2,751	2	39	...	5,620	81	...	1	...	...	80	2	...	...	...	...	2
Bangalore City	55	40	1	...	...	14	1,539	584	...	2	...	947	74	...	1	...	...	73	2	...	...	...	...	2
Bangalore District	1	1	...	...	...	...	2,442	625	...	9	...	1,617	...	...	...	...	...	...	...	...	...	...	...	...
Kolar Gold Fields (City)	10	7	...	...	...	3	63	14	...	...	49	...	...	...	...	...	...	...	...	...	...	...	...	...
Kolar District	31	16	...	...	...	15	316	108	1	4	...	207	1	...	...	...	...	1	...	...	...	...	...	...
Tumkur District	...	...	...	...	...	...	457	155	...	3	...	302	...	...	...	...	...	...	...	...	...	...	...	...
Mysore City	...	...	...	...	...	...	3,270	1,027	1	20	...	2,242	...	...	...	...	...	...	...	...	...	...	...	...
Mysore District	10	...	...	...	...	10	207	159	...	1	...	138	...	...	...	...	...	...	...	...	...	...	...	...
Chitaldrug District	2	...	...	...	...	2	189	71	...	...	...	118	6	...	...	...	...	6	...	...	...	...	...	...
WESTERN DIVISION	...	...	...	...	...	...	1,069	353	2	2	...	745	52	31	...	...	...	21	...	...	...	...	...	...
Hasan District	...	...	...	...	...	...	246	82	...	1	...	164	52	31	...	...	...	21	...	...	...	...	...	...
Kadur District	...	...	...	...	...	...	231	83	1	...	...	147	...	...	...	...	...	...	...	...	...	...	...	...
Shimoga District	...	...	...	...	...	...	622	188	...	1	...	434	...	...	...	...	...	...	...	...	...	...	...	...
Civil and Military Station, Bangalore.	10,943	6,030	48	...	...	4,865	1,497	326	3	4	...	1,168	...	...	...	...	...	...	4	...	...	...	...	4



**TABLE XVII.**  
Occupation or  
Means of Livelihood.

194

**TABLE XVII.**  
Occupation or Means of Livelihood—*contd.*

Class C.—Sub-class VI. Public force— <i>concd.</i>																																
Order 43. Air force													Order 44. Police																			
158. Air force													159. Police																			
Total of Order 44													160. Village watchmen																			
District or State	Actual workers				Dependants		Total workers and dependants	Actual workers				Dependants		Total workers and dependants	Actual workers				Dependants		Total workers and dependants	Actual workers				Dependants						
	Partially agriculturist		Both sexes	Partially agriculturist		Both sexes		Partially agriculturist		Both sexes	Partially agriculturist		Both sexes		Partially agriculturist		Both sexes	Partially agriculturist		Both sexes		Partially agriculturist		Both sexes	Partially agriculturist		Both sexes					
	Total	Males		Females	Total			Males	Females		Total	Males			Females	Total		Males	Females			Total	Males		Females	Total		Males	Females	Total	Males	Females
1219	1220	1221	1222	1223	1224	1225	1226	1227	1228	1229	1230	1231	1232	1233	1234	1235	1236	1237	1238	1239	1240	1241	1242	1243	1244							
MYSORE STATE IN- CLUDING CIVIL AND MILITARY STATION, BANGALORE.	38	31	...	...	...	7	35,903	9,925	544	1,320	82	25,434	19,903	6,226	10	280	...	13,667	16,000	3,699	534	1,040	82	11,767	...							
	1	...	...	...	...	1	34,163	9,435	544	1,316	82	24,184	18,163	5,736	10	276	...	12,417	16,000	3,699	534	1,040	82	11,767	...							
	1	...	...	...	...	1	25,984	6,978	319	965	54	18,687	14,430	4,402	5	211	...	10,023	11,554	2,576	314	754	54	8,664	...							
	...	...	...	...	...	...	2,190	794	...	9	...	1,456	2,167	725	...	9	...	1,442	93	...	9	...	...	14	...							
Bangalore City	...	...	...	...	...	...	3,441	935	26	160	7	2,470	1,760	541	1	47	...	1,218	1,681	394	35	113	7	1,252	...							
Bangalore District	...	...	...	...	...	...	1,018	293	4	1	...	721	956	283	...	1	...	623	62	...	4	...	...	58	...							
Kolar Gold Fields (City)	...	...	...	...	...	1	6,193	1,505	67	397	17	4,620	2,288	634	...	36	...	1,654	3,905	872	67	361	17	2,906	...							
Kolar District	1	...	...	...	...	...	3,772	989	44	144	5	2,789	1,749	487	2	35	...	1,920	2,023	452	42	109	5	1,629	...							
Tumkur District	...	...	...	...	...	...	1,840	485	...	6	...	1,355	1,889	485	...	6	...	1,354	1	...	...	...	...	1	...							
Mysore City	...	...	...	...	...	...	4,000	1,102	109	165	21	2,789	1,876	700	1	57	...	1,175	2,124	402	108	108	21	1,614	...							
Mysore District	...	...	...	...	...	...	3,590	984	59	83	4	2,487	1,795	537	1	90	...	1,257	1,735	447	58	63	4	1,290	...							
Chitaldrug District	...	...	...	...	...	...	8,179	2,457	225	351	28	5,497	3,753	1,394	5	65	...	2,394	4,446	1,123	220	286	28	3,103	...							
WESTERN DIVISION	...	...	...	...	...	...	2,761	801	68	238	10	1,892	1,018	386	3	34	...	629	1,743	415	65	204	10	1,283	...							
Hassan District	...	...	...	...	...	...	1,341	438	14	23	4	889	1,016	376	1	12	...	639	385	62	13	11	4	250	...							
Kadur District	...	...	...	...	...	...	4,077	1,218	143	90	14	2,716	1,699	572	1	19	...	1,126	2,378	646	142	71	14	1,690	...							
Shimoga District	...	...	...	...	...	...	...	...	...	...	...	...	...	...	...	...	...	...	...	...	...	...	...	...	...							
Civil and Military Station, Bangalore.	37	31	...	...	...	6	1,740	490	...	4	...	1,250	1,740	490	...	4	...	1,250	...	...	...	...	...	...	...							



TABLE XVII.

Occupation or Means of Livelihood—*contd.*

Class C.—Sub-class VII. Public Administration																																																																																																																																																																																																																																																																																																																																																																																																																																																																																																																																																																																																																																																																																																																																																	
Order 45. Public Administration																																																																																																																																																																																																																																																																																																																																																																																																																																																																																																																																																																																																																																																																																																																																																	
161. Service of the State (Imperial Government)																																																																																																																																																																																																																																																																																																																																																																																																																																																																																																																																																																																																																																																																																																																																																	
162. Service of Indian and Foreign States (a) Mysore State																																																																																																																																																																																																																																																																																																																																																																																																																																																																																																																																																																																																																																																																																																																																																	
Total of Order 45																																																																																																																																																																																																																																																																																																																																																																																																																																																																																																																																																																																																																																																																																																																																																	
Total of Sub-class VII																																																																																																																																																																																																																																																																																																																																																																																																																																																																																																																																																																																																																																																																																																																																																	
District or State	Actual workers				Dependants		Total workers and dependants	Actual workers				Dependants		Total workers and dependants	Actual workers				Dependants		Total workers and dependants	Actual workers				Dependants		Total workers and dependants	Actual workers				Dependants		Total workers and dependants	Actual workers				Dependants		Total workers and dependants	Actual workers				Dependants		Total workers and dependants	Actual workers				Dependants		Total workers and dependants	Actual workers				Dependants		Total workers and dependants	Actual workers				Dependants		Total workers and dependants	Actual workers				Dependants		Total workers and dependants	Actual workers				Dependants		Total workers and dependants	Actual workers				Dependants		Total workers and dependants	Actual workers				Dependants		Total workers and dependants	Actual workers				Dependants		Total workers and dependants	Actual workers				Dependants		Total workers and dependants	Actual workers				Dependants		Total workers and dependants	Actual workers				Dependants		Total workers and dependants	Actual workers				Dependants		Total workers and dependants	Actual workers				Dependants		Total workers and dependants	Actual workers				Dependants		Total workers and dependants	Actual workers				Dependants		Total workers and dependants	Actual workers				Dependants		Total workers and dependants	Actual workers				Dependants		Total workers and dependants	Actual workers				Dependants		Total workers and dependants	Actual workers				Dependants		Total workers and dependants	Actual workers				Dependants		Total workers and dependants	Actual workers				Dependants		Total workers and dependants	Actual workers				Dependants		Total workers and dependants	Actual workers				Dependants		Total workers and dependants	Actual workers				Dependants		Total workers and dependants	Actual workers				Dependants		Total workers and dependants	Actual workers				Dependants		Total workers and dependants	Actual workers				Dependants		Total workers and dependants	Actual workers				Dependants		Total workers and dependants	Actual workers				Dependants		Total workers and dependants	Actual workers				Dependants		Total workers and dependants	Actual workers				Dependants		Total workers and dependants	Actual workers				Dependants		Total workers and dependants	Actual workers				Dependants		Total workers and dependants	Actual workers				Dependants		Total workers and dependants	Actual workers				Dependants		Total workers and dependants	Actual workers				Dependants		Total workers and dependants	Actual workers				Dependants		Total workers and dependants	Actual workers				Dependants		Total workers and dependants	Actual workers				Dependants		Total workers and dependants	Actual workers				Dependants		Total workers and dependants	Actual workers				Dependants		Total workers and dependants	Actual workers				Dependants		Total workers and dependants	Actual workers				Dependants		Total workers and dependants	Actual workers				Dependants		Total workers and dependants	Actual workers				Dependants		Total workers and dependants	Actual workers				Dependants		Total workers and dependants	Actual workers				Dependants		Total workers and dependants	Actual workers				Dependants		Total workers and dependants	Actual workers				Dependants		Total workers and dependants	Actual workers				Dependants		Total workers and dependants	Actual workers				Dependants		Total workers and dependants	Actual workers				Dependants		Total workers and dependants	Actual workers				Dependants		Total workers and dependants	Actual workers				Dependants		Total workers and dependants	Actual workers				Dependants		Total workers and dependants	Actual workers				Dependants		Total workers and dependants	Actual workers				Dependants		Total workers and dependants	Actual workers				Dependants		Total workers and dependants	Actual workers				Dependants		Total workers and dependants	Actual workers				Dependants		Total workers and dependants	Actual workers				Dependants		Total workers and dependants	Actual workers				Dependants		Total workers and dependants	Actual workers				Dependants		Total workers and dependants	Actual workers				Dependants		Total workers and dependants	Actual workers				Dependants		Total workers and dependants	Actual workers				Dependants		Total workers and dependants	Actual workers				Dependants		Total workers and dependants	Actual workers				Dependants		Total workers and dependants	Actual workers				Dependants		Total workers and dependants	Actual workers				Dependants		Total workers and dependants	Actual workers				Dependants		Total workers and dependants	Actual workers				Dependants		Total workers and dependants	Actual workers				Dependants		Total workers and dependants	Actual workers				Dependants		Total workers and dependants	Actual workers				Dependants		Total workers and dependants	Actual workers				Dependants		Total workers and dependants	Actual workers				Dependants		Total workers and dependants	Actual workers				Dependants		Total workers and dependants	Actual workers				Dependants		Total workers and dependants	Actual workers				Dependants		Total workers and dependants	Actual workers				Dependants		Total workers and dependants	Actual workers				Dependants		Total workers and dependants	Actual workers				Dependants		Total workers and dependants	Actual workers				Dependants		Total workers and dependants	Actual workers				Dependants		Total workers and dependants	Actual workers				Dependants		Total workers and dependants	Actual workers				Dependants		Total workers and dependants	Actual workers				Dependants		Total workers and dependants	Actual workers				Dependants		Total workers and dependants	Actual workers				Dependants		Total workers and dependants	Actual workers				Dependants		Total workers and dependants	Actual workers				Dependants		Total workers and dependants	Actual workers				Dependants		Total workers and dependants	Actual workers				Dependants		Total workers and dependants	Actual workers				Dependants		Total workers and dependants	Actual workers				Dependants		Total workers and dependants



TABLE XVII.

Occupation or  
Means of Livelihood.

196

TABLE XVII.  
Occupation or Means of Livelihood—*contd.*

Class C.—Sub-class VII. Public Administration—concd.																											
Order 45. Public Administration—concd.																											
162. Service of Indian and Foreign States (b) Other States												163 (a) Palace service												164. Village officials and servants other than watchmen			
District or State	Actual workers				Dependants		Total workers and dependants	Actual workers				Dependants		Total workers and dependants	Actual workers				Dependants		Total workers and dependants	Actual workers				Dependants	
	Total		Partially agriculturist	Both sexes	Total			Partially agriculturist	Both sexes	Total		Partially agriculturist	Both sexes		Total		Partially agriculturist	Both sexes	Total			Partially agriculturist	Both sexes				
	Males	Females			Males	Females				Males	Females				Males	Females			Males	Females				Males	Females	Males	Females
1267	1268	1269	1270	1271	1272	1273	1274	1275	1276	1277	1278	1279	1280	1281	1282	1283	1284	1285	1286	1287	1288	1289	1290				
MYSORE STATE INCLUDING CIVIL AND MILITARY STATION, BANGALORE.	172	22	2	...	...	148	6,028	1,658	95	114	...	4,275	4,670	1,402	40	60	2	3,228	49,540	12,109	1,131	4,125	168	36,300			
MYSORE STATE EXCLUDING CIVIL AND MILITARY STATION, BANGALORE.	125	7	2	...	...	116	4,926	1,371	34	104	...	3,521	4,670	1,402	40	60	2	3,228	49,538	12,109	1,131	4,125	168	36,298			
EASTERN DIVISION	112	...	2	...	...	110	4,212	1,172	33	86	...	3,007	4,670	1,402	40	60	2	3,228	41,960	9,983	936	3,344	138	31,061			
Bangalore City	...	...	...	...	...	...	1,892	344	13	12	...	1,035	24	16	...	...	...	8	37	5	...	1	...	32			
Bangalore District	91	...	1	...	...	90	245	63	1	6	...	181	...	...	...	...	...	...	8,576	1,992	135	729	18	6,449			
Kolar Gold Fields (City)	21	...	1	...	...	20	17	5	...	...	...	12	...	...	...	...	...	...	213	87	4	29	1	192			
Kolar District	...	...	...	...	...	...	311	92	...	10	...	219	...	...	...	...	...	...	11,010	2,482	168	955	23	8,300			
Tumkur District	...	...	...	...	...	...	220	61	2	6	...	157	...	...	...	...	...	...	7,335	1,906	146	625	22	5,983			
Mysore City	...	...	...	...	...	...	1,117	331	4	31	...	782	4,576	1,331	38	55	2	3,207	100	90	...	2	...	80			
Mysore District	...	...	...	...	...	...	480	166	11	15	...	323	70	55	2	5	...	13	6,419	1,526	256	626	60	4,568			
Chitaldrug District	...	...	...	...	...	...	480	110	2	6	...	318	...	...	...	...	...	...	8,260	1,866	227	377	14	6,167			
WESTERN DIVISION	13	7	...	...	...	6	714	199	1	18	...	514	...	...	...	...	...	...	7,588	2,156	195	781	30	5,237			
Hassan District	3	1	...	...	...	2	214	55	...	10	...	153	...	...	...	...	...	...	3,211	831	77	427	21	2,300			
Kadur District	...	...	...	...	...	...	321	73	1	4	...	247	...	...	...	...	...	...	1,883	573	42	146	2	1,268			
Shimoga District	10	6	...	...	...	4	179	70	...	4	...	109	...	...	...	...	...	...	2,494	749	76	208	7	1,659			
Civil and Military Station, Bangalore.	47	15	...	...	...	32	1,102	287	61	10	...	754	...	...	...	...	...	...	2	...	...	...	...	2			



Occupation or Means of Livelihood—*cont'd.*

Class C.—Sub-class VIII. Professions and liberal arts

Order 46. Religion

Total of Sub-class VIII

District or State

Total of Order 46

165. Priests, ministers, etc.

166. Religious mendicants, inmates of monasteries, etc.

Total workers and dependants	Actual workers		Dependants	
	Total	Partially agriculturist	Males	Females

Total workers and dependants		Actual workers			
		Total		Partially agriculturist	
		Males	Females	Males	Females
Both sexes	Dependants				

		Total workers and dependants		Actual workers		Dependants	
		Males	Females	Total	Partially agriculturist	Males	Females
Both sexes							

		dependants				Both sexes	
		Total		Partially agriculturist		Male	Female
Actual workers	Male	100	100	100	100	100	100
	Female	100	100	100	100	100	100

MYSORE STATE IN-  
CLUDING CIVIL AND  
MILITARY STATION,  
BANGALORE.

3,570	28,620	3,368	3,340	-109	64,682	29,571
-------	--------	-------	-------	------	--------	--------

383	768	1,406	66	20,420	8,173	2,230
-----	-----	-------	----	--------	-------	-------

121	374	7	5,822	2,371	684	91	71	1	1,596
-----	-----	---	-------	-------	-----	----	----	---	-------

CLUDING CIVIL AND  
MILITARY STATION,  
BANGALORE.

90 548	0 070	0 478	81	47 480	91 237
--------	-------	-------	----	--------	--------

978	500	1.083	45	14.759	5.785	1.577
-----	-----	-------	----	--------	-------	-------

69	283	7	4 139	1 435	424	69	1	942
----	-----	---	-------	-------	-----	----	---	-----

Bangalore City

Bangalore District

0,125	2,388	377	36	...	6,360	1,251
0,340	3,127	251	461	19	6,942	4,007
1,125	359	83	21	..	683	136

360	26	...	630	...
...	215	10	2,859	804
49	7	...	80	63
...	...	...	...	23

15	20	...	410	...	7	...	157
6	41	...	604	...	71	...	...
1	5	...	89	...	3	...	2

Tumkur District

1991	2,018	290	424	17	6,534	3,235
1992	2,665	402	905	11	6,997	1,691

997	193	173	8	2,140	768	260
992	35	50	9	1,974	940	224

5	65	...	503	386	114	36	8	1	236
12	30	2	704	73	21	...	2	...	52

Chitaldrug District ...

5,579	1,932	135	176	2	3,612	1,420
9,100	6,457	528	837	28	12,116	6,653

477	17	52	1	926	338	95
109	206	317	21	4,339	1,629	477

...	17	...	243	124	49	...	3	...	76
17	77	...	1,135	480	211	13	12	...	256

Kadur District .. 333

1,540	1,602	408	167	2	2,830	1,802
7,653	2,702	216	282	6	4,735	2,349

026	31	96	2	1,805	572	87
812	93	80	3	1,444	892	305
	02	0		1,000	750	170

3	14	...	484	292	118	4	9	...	170
14	48	...	543	100	52	8	1	...	40
95	4		548	456	40	0			308

bangalore.

—

1

1

**TABLE XVII.**  
Occupation or  
Means of Livelihood.



**TABLE XVII.**  
Occupation or  
Means of Livelihood.

198

**TABLE XVII.**  
Occupation or Means of Livelihood—*contd.*

Class C.—Sub-class VIII. Professions and liberal arts— <i>contd.</i>																								
Order 46. Religion— <i>concl'd.</i>												Order 47 Law												
District or State	167. Catechists, readers, church and mission service					168. Temple, burial or burning ground service, pilgrim conductors, circumcisers					Total of Order 47					169. Lawyers of all kinds, including kasis, law agents and mukhtars								
	Actual workers					Actual workers					Actual workers					Actual workers								
	Total					Total					Total					Total								
	Partially agriculturist					Partially agriculturist					Partially agriculturist					Partially agriculturist								
	Males	Females	Males	Females	Both sexes	Males	Females	Males	Females	Both sexes	Males	Females	Males	Females	Both sexes	Males	Females	Males	Females	Both sexes				
1315	1316	1317	1318	1319	1320	1321	1322	1323	1324	1325	1326	1327	1328	1329	1330	1331	1332	1333	1334	1335	1336	1337	1338	
MYSORE STATE IN- CLUDING CIVIL AND MILITARY STATION, BANGALORE.	867	137	57	3	...	673	18,160	5,332	499	958	58	12,329	3,842	709	2	140	1	3,131	3,135	545	2	115	1	2,588
MYSORE STATE EX- CLUDING CIVIL AND MILITARY STATION, BANGALORE.	631	130	40	3	...	461	17,930	5,268	497	956	58	12,165	3,710	682	2	140	1	3,026	3,029	521	2	115	1	2,506
EASTERN DIVISION	546	106	35	2	...	405	13,471	3,871	327	729	37	9,373	2,889	535	2	104	1	2,352	2,310	399	2	87	1	1,909
Bangalore City	87	15	9	...	...	63	76	26	...	...	...	50	797	164	...	8	...	633	621	110	...	8	...	511
Bangalore District	65	18	2	1	...	45	2,903	776	74	156	10	2,053	133	33	...	10	...	100	102	25	...	7	...	77
Kolar Gold Fields (City)...	19	6	2	...	...	11	51	19	4	5	...	28	49	12	...	4	...	37	18	4	...	2	...	14
Kolar District	102	32	8	1	...	62	2,205	585	52	151	5	1,568	309	60	...	15	...	259	249	37	...	12	...	212
Tumkur District	2	...	...	...	...	2	2,079	623	57	100	7	1,399	395	68	1	17	1	326	336	55	1	14	1	280
Mysore City	192	12	14	...	...	166	486	135	9	18	...	352	690	116	1	31	...	573	533	87	1	28	...	445
Mysore District	69	21	...	...	...	48	4,723	1,385	114	267	14	3,224	265	43	...	12	...	223	205	33	...	9	...	172
Chitaldrug District	10	2	...	...	...	8	948	332	17	32	1	599	250	49	...	7	...	201	246	48	...	7	...	198
WESTERN DIVISION	85	24	5	1	...	56	4,459	1,397	170	227	21	2,892	821	147	...	36	...	674	719	122	...	28	...	597
Hassan District	47	11	2	...	...	34	2,112	534	76	134	16	1,502	972	46	...	17	...	224	229	36	...	13	...	193
Kadur District	12	4	3	...	...	5	986	417	23	63	2	546	162	26	...	4	...	136	149	25	...	4	...	124
Shimoga District	26	9	...	1	...	17	1,951	446	71	30	3	844	387	75	...	15	...	312	341	61	...	11	...	290
Civil and Military Station, Bangalore.	236	7	17	...	...	212	230	64	2	2	...	164	132	27	...	...	...	105	106	24	...	...	...	82



TABLE XVII.

**Class C.—Sub-class VIII. Professions and liberal arts**

## Order 48. Medicine

Order 47. Law—concl'd.

170. Lawyers' clerks, petition  
writers, etc.

171. Medical practitioners of all kinds including dentists, oculists and veterinary surgeons

ives, vaccinators, compounders,  
courses, masseurs, etc.

District or State

District or State	Total workers and dependants				Actual workers				Dependants		Total workers and dependants				Actual workers				Dependants		Total workers and dependants				Actual workers				Dependants			
Total workers and dependants	Total		Partially agriculturist		Dependants	Total		Partially agriculturist		Dependants	Total		Partially agriculturist		Dependants	Total		Partially agriculturist		Dependants	Total		Partially agriculturist		Dependants	Total		Partially agriculturist		Dependants		
	Males	Females	Males	Females		Males	Females	Males	Females		Males	Females	Males	Females		Males	Females	Males	Females		Males	Females	Males	Females		Males	Females	Males	Females		Males	Females
	1339	1340	1341	1342	1343	1344	1345	1346	1347	1348	1349	1350	1351	1352	1353	1354	1355	1356	1357	1358	1359	1360	1361	1362	Both sexes							
MYSORE STATE INCLUDING CIVIL AND MILITARY STATION, BANGALORE.	707	164	...	25	...	543	10,288	2,534	811	112	10	6,943	6,298	1,692	113	85	2	4,493	3,990	842	698	27	8	2,450								
	681	161	...	25	...	520	8,244	2,114	593	105	10	5,537	5,236	1,457	84	81	2	3,695	3,008	657	509	24	8	1,842								
	579	136	...	17	...	443	6,795	1,691	480	84	7	4,624	4,412	1,173	68	66	1	3,171	2,383	518	412	18	6	1,453								
	176	54	...	...	...	122	1,417	328	123	1	...	995	844	196	14	1	...	634	603	132	109	...	...	362								
Bangalore District	31	8	...	3	...	23	725	170	53	11	2	522	474	121	9	8	...	344	251	49	44	3	2	158								
Kolar Gold Fields (City)	31	8	...	2	...	23	464	125	51	1	...	288	170	56	2	1	...	112	294	69	49	...	...	176								
Kolar District	60	13	...	3	...	47	717	208	54	12	1	455	494	159	13	11	...	392	223	49	41	1	1	133								
Tumkur District	59	13	...	3	...	46	553	139	38	13	1	376	400	110	4	8	...	296	163	29	34	5	1	90								
Mysore City	157	29	...	3	...	128	1,101	229	73	6	1	799	621	190	7	4	...	484	480	99	66	2	1	315								
Mysore District	61	10	...	3	...	51	1,222	333	46	29	1	843	1,032	284	14	26	1	794	190	49	32	3	...	109								
Chitaldrug District	4	1	...	...	...	3	556	159	42	11	1	365	377	117	5	7	...	255	189	42	37	4	1	110								
WESTERN DIVISION	102	25	...	8	...	77	1,449	423	113	21	3	913	824	284	46	15	1	594	625	139	97	6	2	389								
	43	10	...	4	...	33	525	142	42	9	2	341	327	97	9	7	...	231	196	45	33	2	2	190								
	13	1	...	...	...	12	380	122	27	5	...	231	183	73	2	4	...	108	197	49	25	1	...	123								
	46	14	...	4	...	32	544	159	44	7	1	341	314	114	5	4	1	195	230	45	39	3	...	146								
Civil and Military Station, Bangalore.	26	3	...	...	...	23	2,014	420	218	7	...	1,406	1,062	235	99	4	...	798	982	185	189	3	...	608								



200

TABLE XVII.																																				
Occupation or Means of Livelihood—contd.																																				
Class C.—Sub-class VIII. Professions and liberal arts—contd.																																				
Order 49. Instruction																																				
Order 50. Letters, arts and sciences																																				
District or State	Total of Order 49												173. Professors and teachers of all kinds								174. Clerks and servants connected with education						Total of Order 50									
	Actual workers						Dependants						Actual workers						Dependants		Actual workers						Dependants		Actual workers						Dependants	
	Total			Partially agriculturist			Males			Females			Total			Partially agriculturist			Males			Females			Total			Partially agriculturist			Males			Females		
	Males	Females	Total	Males	Females	Total	Males	Females	Total	Males	Females	Total	Males	Females	Total	Males	Females	Total	Males	Females	Total	Males	Females	Total	Males	Females	Total	Males	Females	Total						
1953	1954	1955	1956	1957	1958	1959	1970	1971	1972	1973	1974	1975	1976	1977	1978	1979	1980	1981	1982	1983	1984	1985	1986	1987	1988	1989	1990	1991	1992	1993						
MYSORE STATE INCLUDING CIVIL AND MILITARY STATION, BANGALORE.	33,473	11,239	1,309	1,301	10	20,895	30,692	10,406	1,081	1,265	10	19,205	2,781	863	228	36	...	1,690	19,396	5,725	478	381	22	13,193												
MYSORE STATE EXCLUDING CIVIL AND MILITARY STATION, BANGALORE.	31,717	10,840	1,041	1,293	10	19,886	28,589	9,998	814	1,257	10	18,177	2,728	842	227	36	...	1,659	17,846	5,282	457	377	22	12,107												
EASTERN DIVISION	25,305	8,280	890	947	9	16,135	22,926	7,572	690	923	9	14,664	2,379	708	200	24	...	1,471	14,081	4,064	398	280	19	9,619												
Bangalore City	2,919	725	199	31	...	1,965	2,499	601	163	90	...	1,735	420	194	36	1	...	960	2,681	811	97	90	...	1,843												
Bangalore District	3,764	1,316	79	161	1	2,369	3,526	1,219	66	159	1	2,241	238	97	13	2	...	128	1,711	349	30	64	6	1,132												
Kolar Gold Fields (City)	227	84	22	4	...	121	222	84	23	4	...	116	5	...	...	...	...	5	949	89	3	2	...	167												
Kolar District	3,462	1,118	149	152	...	2,201	3,170	1,034	122	149	...	2,014	292	84	18	3	...	190	2,386	624	106	48	3	1,656												
Tumkur District	4,240	1,434	86	197	...	2,730	3,952	1,354	69	185	...	2,529	288	80	17	19	...	191	1,456	417	67	94	7	972												
Mysore City	3,873	995	929	91	5	2,649	3,164	811	146	89	5	2,207	709	184	83	2	...	442	2,310	544	64	27	3	1,702												
Mysore District	4,376	1,680	92	223	3	2,604	4,103	1,589	67	219	3	2,447	273	91	25	4	...	157	2,289	711	68	57	...	1,510												
Chitaldrug District	2,444	928	43	88	...	1,473	2,290	880	35	88	...	1,375	164	48	8	...	...	98	999	319	33	15	...	647												
WESTERN DIVISION	6,412	2,560	151	346	1	3,701	6,063	2,426	124	334	1	3,513	349	134	27	12	...	188	3,765	1,218	59	117	3	2,488												
Hassan District	2,450	958	63	168	...	1,429	2,324	907	50	162	...	1,367	126	51	13	6	...	62	1,318	336	18	43	2	864												
Kadur District	1,314	519	37	50	...	798	1,220	490	30	48	...	700	91	29	7	2	...	58	822	309	13	22	...	500												
Shimoga District	2,648	1,083	51	128	1	1,514	2,519	1,029	44	124	1	1,446	120	54	7	4	...	68	1,725	573	28	59	1	1,124												
Civil and Military Station, Bangalore.	1,756	429	268	8	...	1,069	1,703	408	267	8	...	1,028	53	21	1	...	...	31	1,580	443	21	4	...	1,086												



Occupation or Means of Livelihood,---contd.

Class C.—Sub-class VIII. Profession and liberal arts—*contd.*

Order 50. Lettera and arts and sciences—*contd.*

District or State	175. Public scribes, stenographers, etc.										176. Architects, surveyors, engineers, and their employees										177. Authors, editors, journalists, artists, photographers, sculptors, astrologers*										178. Music composers and masters, players on all kinds of musical instruments†									
	Actual workers					Dependants					Total workers and dependants					Actual workers					Dependants					Total workers and dependants					Actual workers					Dependants				
	Total		Partially agriculturist		Both sexes	Total		Partially agriculturist		Both sexes	Total		Partially agriculturist		Both sexes	Total		Partially agriculturist		Both sexes	Total		Partially agriculturist		Both sexes	Total		Partially agriculturist		Both sexes										
	Males	Females	Males	Females	1889	1890	1891	1892	1893	Males	Females	Males	Females	1894	1895	1896	1897	1898	Males	Females	Males	Females	1900	1901	1902	1903	1904	Males	Females	Males	Females	1905	1906	1907	1908	1909	1910			
MYSORE STATE INCLUDING CIVIL AND MILITARY STATION, BANGALORE.	227	69	1	5	...	...	157	7,393	2,112	26	115	...	...	...	...	...	5,156	2,072	547	34	64	1	1,491	6,828	2,182	325	153	19	4,319											
	179	60	...	5	...	...	119	6,426	1,892	21*	112	...	...	...	...	...	4,513	1,693	442	32	64	1	1,219	6,584	2,079	314	152	19	4,191											
	150	49	...	5	...	...	101	5,271	1,550	19	81	...	...	...	...	...	3,702	1,396	362	29	40	1	1,015	4,784	1,452	274	95	16	3,058											
	49	14	...	...	...	...	35	1,660	464	4	16	...	...	...	...	...	1,192	449	127	6	3	...	316	485	186	17	...	...	282											
MYSORE STATE EXCLUDING CIVIL AND MILITARY STATION, BANGALORE.	1	1	...	...	...	...	...	338	144	...	7	...	...	...	...	...	194	58	17	1	...	...	...	40	946	278	18	31	4	650										
	5	...	...	...	...	...	5	61	26	...	...	...	...	...	...	...	65	33	11	...	...	...	...	22	109	37	3	...	...	69										
	24	14	...	...	...	...	10	598	218	...	8	...	...	...	...	...	380	151	37	2	14	...	112	760	152	74	24	3	534											
	...	...	...	...	...	...	...	175	57	...	3	...	...	...	...	...	118	254	51	6	10	1	197	607	265	56	11	6	346											
EASTERN DIVISION	66	19	...	5	...	...	47	1,256	268	6	12	...	...	...	...	...	982	232	54	4	4	...	174	716	180	53	6	3	483											
	5	1	...	...	...	...	4	1,091	355	9	34	...	...	...	...	...	727	119	28	3	3	...	88	631	215	42	15	...	374											
	...	...	...	...	...	...	...	72	18	...	1	...	...	...	...	...	54	100	27	7	6	...	66	580	199	11	8	...	320											
	29	11	...	...	...	...	18	1,155	342	2	31	...	...	...	...	...	811	297	90	3	24	...	204	1,800	627	40	57	3	1,133											
WESTERN DIVISION	6	1	...	...	...	...	5	508	159	...	23	...	...	...	...	...	349	108	36	2	12	...	70	382	78	12	6	2	292											
	2	2	...	...	...	...	...	221	56	...	2	...	...	...	...	...	165	89	21	...	...	...	68	435	198	13	17	...	224											
	21	8	...	...	...	...	13	426	127	2	6	...	...	...	...	...	297	100	83	1	10	...	66	583	351	15	34	1	617											
	48	9	1	...	...	...	38	867	220	4	3	...	...	...	...	...	648	379	105	2	...	...	272	242	103	11	1	...	...	128										

\*Astronomers, meteorologists, botanists, etc.

†(Not military), singers, actors, and dancers.

201



TABLE XVII.  
Occupation or  
Means of Livelihood.

202

TABLE XVII.  
Occupation or Means of Livelihood.

District or State	Class C.—Sub-class VIII. Professions and Liberal Arts— <i>concl'd.</i>										Class D.—Sub-class IX. Persons living on their income										Class D Sub-Class X Domestic service.																											
	Order 60. Letters arts and sciences— <i>concl'd.</i>										Class D Miscellaneous										Order 51. Persons living principally on their income										Total of Sub-Class X																	
	179. Conjurers, acrobats, fortune tellers, reciters, exhibitors of curiosities and wild animals										180. Proprietors (other than agricultural land), fund holders and pensioners																																					
	Actual workers					Dependants					Actual workers					Dependants					Actual workers					Dependants					Actual workers					Dependants												
	Total		Partially agriculturist		Both sexes	Total		Partially agriculturist		Both sexes	Total		Partially agriculturist		Both sexes	Total		Partially agriculturist		Both sexes	Total		Partially agriculturist		Both sexes	Total		Partially agriculturist		Both sexes																		
	Males	Females	Males	Females	1411	Males	Females	Males	Females	1421	Males	Females	Males	Females	1431	Males	Females	Males	Females	1441	Males	Females	Males	Females	Males	Females	Males	Females	Males	Females	1451																	
MYSORE STATE IN- CLUDING CIVIL AND MILITARY STATION, BANGALORE.	2,978	815	93	44	2	2,070	157,748	51,135	23,817	1,084	232	82,796	19,393	4,548	1,469	398	31	13,376	47,371	20,413	7,163	210	68	19,795	2,964	809	90	44	2	2,065	157,748	51,135	23,817	1,084	232	82,796	19,393	4,548	1,469	398	30	9,131	28,751	14,806	4,929	204	58	9,016
MYSORE STATE EX- CLUDING CIVIL AND MILITARY STATION, BANGALORE.	2,480	661	76	39	2	1,743	104,256	33,903	16,362	783	100	53,991	11,997	2,707	900	306	24	8,340	22,135	11,151	3,474	169	15	7,510	2,480	661	76	39	2	1,743	104,256	33,903	16,362	783	100	53,991	11,997	2,707	900	306	24	8,340	22,135	11,151	3,474	169	15	7,510
EASTERN DIVISION	38	90	...	1	...	18	25,649	8,182	3,531	183	12	13,916	4,041	703	341	55	9	2,907	4,232	1,854	485	30	2	1,893	38	90	...	1	...	18	25,649	8,182	3,531	183	12	13,916	4,041	703	341	55	9	2,907	4,232	1,854	485	30	2	1,893
Bangalore City	368	109	11	26	2	248	13,423	4,191	2,536	108	13	6,725	1,228	307	106	39	2	815	2,448	1,318	443	24	3	687	368	109	11	26	2	248	13,423	4,191	2,536	108	13	6,725	1,228	307	106	39	2	815	2,448	1,318	443	24	3	687
Bangalore District	21	15	...	2	...	6	9,924	3,099	1,245	32	1	5,550	272	50	23	1	...	199	2,919	947	558	7	...	1,414	21	15	...	2	...	6	9,924	3,099	1,245	32	1	5,550	272	50	23	1	...	199	2,919	947	558	7	...	1,414
Kolar Gold Fields (City)	853	203	30	2	...	620	12,022	3,940	2,449	120	13	5,553	1,534	345	71	59	2	1,118	1,987	1,160	407	15	...	420	853	203	30	2	...	620	12,022	3,940	2,449	120	13	5,553	1,534	345	71	59	2	1,118	1,987	1,160	407	15	...	420
Kolar District	420	104	5	...	...	311	9,446	3,522	1,780	110	31	4,544	905	213	67	44	...	625	2,452	1,706	311	13	6	415	420	104	5	...	...	311	9,446	3,522	1,780	110	31	4,544	905	213	67	44	...	625	2,452	1,706	311	13	6	415
Tumkur District	40	93	1	...	...	16	14,302	4,017	2,109	121	12	8,146	2,889	745	175	57	9	1,969	2,713	818	414	43	2	1,481	40	93	1	...	...	16	14,302	4,017	2,109	121	12	8,146	2,889	745	175	57	9	1,969	2,713	818	414	43	2	1,481
Mysore City	443	112	14	5	...	317	9,738	3,738	1,418	95	10	4,572	614	168	86	26	2	360	3,138	1,813	599	27	2	726	443	112	14	5	...	317	9,738	3,738	1,418	95	10	4,572	614	168	86	26	2	360	3,138	1,813	599	27	2	726
Mysore District	297	75	15	3	...	207	9,353	3,164	1,314	65	8	4,875	514	136	31	25	...	347	2,265	1,535	257	10	...	474	297	75	15	3	...	207	9,353	3,164	1,314	65	8	4,875	514	136	31	25	...	347	2,265	1,535	257	10	...	474
Chitaldrug District	484	148	14	5	...	322	19,689	7,510	3,536	245	131	8,643	1222	311	120	60	6	791	6,616	3,655	1,455	35	43	1,506	484	148	14	5	...	322	19,689	7,510	3,536	245	131	8,643	1222	311	120	60	6	791	6,616	3,655	1,455	35	43	1,506
Hassan District	214	62	4	2	...	148	5,549	2,313	1,097	113	43	2,139	452	102	76	34	2	284	2,065	1,402	351	15	6	312	214	62	4	2	...	148	5,549	2,313	1,097	113	43	2,139	452	102	76	34	2	284	2,065	1,402	351	15	6	312
Kadur District	75	32	...	1	...	43	5,399	1,986	507	35	22	2,546	297	47	20	8	4	140	1,973	892	574	9	7	507	75	32	...	1	...	43	5,399	1,986	507	35	22	2,546	297	47	20	8	4	140	1,973	892	574	9	7	507
Shimoga District	195	54	10	2	...	131	8,741	3,211	1,572	97	66	3,958	553	162	24	18	...	367	2,578	1,361	530	11	30	687	195	54	10	2	...	131	8,741	3,211	1,572	97	66	3,958	553	162	24	18	...	367	2,578	1,361	530	11	30	687
Civil and Military Station, Bangalore.	14	6	3	...	...	5	33,803	9,722	3,919	56	1	20,163	6,174	1,480	449	32	1	4,245	18,630	5,607	2,234	6	...	10,779	14	6	3	...	...	5	33,803	9,722	3,919	56	1	20,163	6,174	1,480	449	32	1	4,245	18,630	5,607	2,234	6	...	10,779



TABLE XVII.

Occupation or Means of Livelihood—*contd.*Class D.—Sub-class X, Domestic service—*contd.*

## Order 52. Domestic service

District	Total of Order 52										Order 52. Domestic service										183. Private motor drivers and cleaners									
	Actual workers					Partially agriculturist					Dependants					181. Cooks, water carriers, door-keepers, watchmen and other in-door servants					182. Private grooms, coachmen, dog boys, etc.					Actual workers				
	Total		Total		Total workers and dependants	Total		Total		Total workers and dependants	Total		Total		Total workers and dependants	Total		Total		Total workers and dependants	Total		Total		Total workers and dependants	Total		Total		Total workers and dependants
	Males	Females	Males	Females		Males	Females	Males	Females		Males	Females	Males	Females		Males	Females	Males	Females		Males	Females	Males	Females		Males	Females	Males	Females	
MYSORE STATE INCLUDING CIVIL AND MILITARY STATION, BANGALORE.	1435	1436	1437	1438	1439	1440	1441	1442	1443	1444	1445	1446	1447	1448	1449	1450	1451	1452	1453	1454	1455	1456	1457	1458	1459	1460	1461	1462	1463	1464
MYSORE STATE EXCLUDING CIVIL AND MILITARY STATION, BANGALORE.	47,371	20,413	7,163	210	58	19,795	41,332	18,188	7,138	187	58	16,006	4,437	1,589	19	19	...	2,829	1,602	636	6	4	...	960	...	...	...	...	...	...
EASTERN DIVISION	22,135	11,151	3,474	169	15	7,510	19,917	10,286	3,465	149	15	6,166	1,411	536	3	18	...	872	807	329	6	2	...	472	...	...	...	...	...	...
Bangalore City	4,232	1,854	485	30	2	1,893	3,397	1,479	481	30	2	1,437	589	260	3	...	...	925	908	382	6	4	...	520	...	...	...	...	...	...
Bangalore District	2,448	1,318	443	24	3	687	2,219	1,920	440	6	3	559	215	94	...	18	...	121	14	4	3	...	...	7	...	...	...	...	...	...
Kolar Gold Fields (City)	2,919	947	558	7	...	1,414	2,789	888	557	7	...	1,344	27	13	...	...	...	14	103	45	1	...	...	56	...	...	...	...	...	...
Kolar District	1,987	1,160	407	15	...	420	1,969	1,150	407	15	...	412	19	7	...	...	...	5	6	3	...	...	...	3	...	...	...	...	...	...
Tamkur District	2,492	1,706	311	13	6	415	2,397	1,688	311	13	6	398	25	9	...	...	...	16	10	9	...	...	...	1	...	...	...	...	...	...
Mysore City	2,713	818	414	43	2	1,451	1,884	578	413	42	2	893	483	128	...	...	...	355	346	112	1	1	...	233	...	...	...	...	...	...
Mysore District	3,138	1,813	599	27	2	726	3,046	1,762	599	27	2	685	40	19	...	...	...	91	52	32	...	...	...	20	...	...	...	...	...	...
Chitaldrug District	2,263	1,335	257	10	...	474	2,216	1,521	257	9	...	438	20	6	...	...	...	14	30	8	...	...	...	22	...	...	...	...	...	...
WESTERN DIVISION	6,616	3,655	1,455	35	43	1,506	6,415	3,557	1,453	33	43	1,405	100	45	2	...	...	53	101	53	...	2	...	48	...	...	...	...	...	...
Hassan District	2,065	1,402	351	15	6	312	2,053	1,391	351	15	6	311	6	6	...	...	...	...	6	5	...	...	...	1	...	...	...	...	...	...
Kadur District	1,973	892	574	9	7	507	1,874	842	574	8	7	458	51	26	...	...	...	25	48	24	...	...	...	21	...	...	...	...	...	...
Shimoga District	2,578	1,361	530	11	30	687	2,488	1,324	528	10	30	636	43	13	2	...	...	28	47	24	...	...	...	23	...	...	...	...	...	...
Civil and Military Station, Bangalore.	18,620	6,607	2,234	6	...	10,779	15,000	4,345	2,220	5	...	8,435	2,926	1,008	14	1	...	1,904	694	254	...	...	...	440	...	...	...	...	...	...







TABLE XVII.

Occupation or Means of Livelihood—*contd.*

District or State	Class D.—Sub-class XI. Insufficiently described occupations— <i>concd.</i>										Class D.—Sub-class XII. Unproductive									
	Order 53. General terms which do not indicate a definite occupation— <i>concd.</i>										Total of Sub-class XII.									
	186. Mechanics otherwise unspecified										187. Labourers and workmen otherwise unspecified									
	Actual workers					Total workers and dependants					Actual workers					Total workers and dependants				
	Totals	Males	Females	Partially agriculturist	Dependants	Totals	Males	Females	Both sexes	Dependants	Totals	Males	Females	Partially agriculturist	Dependants	Totals	Males	Females	Both sexes	Dependants
	1483	1484	1485	1486	1487	1488	1489	1490	1491	1492	1493	1494	1495	1496	1497	1498	1499	1500	1501	1506
MYSORE STATE INCLUDING CIVIL AND MILITARY STATION, BANGALORE.	2,725	951	22	5	...	1,752	31,156	8,844	6,386	26	34	15,926	39,844	10,993	8,670	249	108	20,181	606	427
MYSORE STATE EXCLUDING CIVIL AND MILITARY STATION, BANGALORE.	1,785	647	22	5	...	1,116	26,652	7,591	5,391	25	34	13,670	39,006	10,715	8,442	247	108	19,849	376	279
EASTERN DIVISION	1,719	628	22	4	...	1,069	28,382	7,245	5,122	24	7	13,015	30,858	8,573	6,757	145	53	15,528	242	180
Bangalore City	994	413	15	1	...	525	11,964	3,554	2,469	6	1	5,241	1,030	335	231	1	...	461	127	106
Bangalore District	205	10	3	...	...	192	2,233	950	568	2	2	1,305	6,142	1,680	1,955	26	6	3,697	1	...
Kolar Gold Fields (City)	56	21	...	...	...	35	4,544	1,479	617	6	1	2,748	210	97	39	...	...	...	...	...
Kolar District	21	2	...	...	...	19	286	4	27	...	...	255	7,670	2,276	1,941	32	11	3,453	16	...
Tumkur District	72	46	...	3	...	26	479	19	35	2	...	424	6,310	1,875	1,355	34	25	2,680	21	...
Mysore City	226	65	1	...	...	160	5,454	1,653	1,966	5	...	2,435	785	926	143	2	...	366	77	...
Mysore District	138	67	3	...	...	68	691	72	39	4	3	580	8,719	1,209	668	27	3	1,842	...	...
Chitaldrug District	7	4	...	...	...	3	31	4	...	...	...	27	6,042	1,375	1,015	23	8	3,632	...	...
WESTERN DIVISION	66	19	...	1	...	47	1,270	346	269	1	27	655	8,148	2,142	1,685	102	55	4,321	134	99
Hassan District	3	...	...	...	...	3	485	4	251	...	27	221	2,088	622	409	54	8	1,057	113	99
Kadur District	8	3	...	...	...	5	242	100	...	...	...	142	1,917	446	269	7	11	1,302	...	...
Shimoga District	55	16	...	1	...	39	542	242	8	...	...	292	4,143	1,074	1,007	41	36	2,062	21	...
Civil and Military Station, Bangalore.	940	304	...	...	...	636	4,504	1,253	995	1	...	2,266	838	278	228	2	...	332	230	148

TABLE XVII.  
Occupation or  
Means of Livelihood.



TABLE XVII.  
Occupation or  
Means of Livelihood.

206

TABLE XVII.

Occupation or Means of Livelihood—concd.

Class D.—Sub-class XII. Unproductive																														
Order 55. Beggars, vagrants, prostitutes												Order 56. Other unclassified non-productive industries																		
Total of Order 55												191. Other unclassified non-productive industries																		
District or State	Actual workers						Dependants		Actual workers						Dependants		Actual workers				Dependants									
	Total		Partially agriculturist		Both sexes	Total workers and dependants	Total		Partially agriculturist		Both sexes	Total workers and dependants	Total		Partially agriculturist		Both sexes	Total workers and dependants	Total		Partially agriculturist		Both sexes	Total workers and dependants						
	Males	Females	Males	Females			Males	Females	Males	Females			Males	Females	Males	Females			Males	Females	Males	Females			Males	Females	Males	Females	Males	Females
	1507	1508	1509	1510	1511	1512	1513	1514	1515	1516	1517	1518	1519	1520	1521	1522	1523	1524	1525	1526	1527	1528	1529	1530						
MYSORE STATE INCLUDING CIVIL AND MILITARY STATION, BANGALORE.	39,148	10,888	8,592	249	108	19,668	37,418	10,884	7,482	249	45	19,062	1,730	4	1,110	...	63	616	901	4	...	...	...	...	86					
MYSORE STATE EXCLUDING CIVIL AND MILITARY STATION, BANGALORE.	38,540	10,630	8,436	247	106	19,484	36,813	10,616	7,328	247	45	18,869	1,727	4	1,108	...	63	615	90	4	...	...	...	...	86					
EASTERN DIVISION	30,526	8,507	6,757	145	53	15,262	29,860	8,503	6,307	145	25	15,050	666	4	450	...	28	212	90	4	...	...	...	...	86					
Bangalore City	867	311	231	1	...	325	862	311	227	1	...	324	5	...	4	...	...	1	96	...	...	...	...	...	36					
Bangalore District	6,098	1,676	1,365	26	6	3,057	6,071	1,676	1,356	26	4	3,029	27	...	9	...	9	18	43	3	...	...	...	...	40					
Kolar Gold Fields (City)	206	97	89	...	...	70	206	97	89	...	...	70	...	...	...	...	...	...	4	...	...	...	...	...	4					
Kolar District	7,649	2,959	1,941	32	11	3,449	7,638	2,259	1,933	32	11	3,446	11	...	8	...	...	3	5	1	...	...	...	...	4					
Tumkur District	5,289	1,354	1,355	34	25	2,580	5,041	1,450	1,186	34	5	2,505	948	4	169	...	20	75	...	...	...	...	...	...	...					
Mysore City	658	226	143	2	...	259	615	226	112	2	...	277	43	...	31	...	...	12	...	...	...	...	...	...	...					
Mysore District	3,717	1,209	668	27	3	1,840	3,685	1,209	652	27	3	1,824	32	...	16	...	...	16	2	...	...	...	...	...	...					
Chitaldrug District	6,042	1,375	1,015	23	8	3,652	5,742	1,375	802	23	2	3,555	300	...	213	...	6	87	...	...	...	...	...	...	...					
WESTERN DIVISION	8,014	2,113	1,679	102	55	4,222	6,953	2,113	1,021	102	20	3,819	1,061	...	558	...	35	403	...	...	...	...	...	...	...					
Hasan District	1,975	613	404	54	8	958	1,821	613	296	54	5	912	154	...	108	...	3	45	...	...	...	...	...	...	...					
Kadur District	1,917	446	269	7	11	1,202	1,803	446	303	7	2	1,154	114	...	66	...	9	48	...	...	...	...	...	...	...					
Shimoga District	4,122	1,054	1,006	41	36	2,062	3,329	1,054	522	41	13	1,753	793	...	484	...	23	809	...	...	...	...	...	...	...					
Civil and Military Station, Bangalore.	608	268	166	2	...	184	605	268	154	2	...	183	3	...	2	...	...	1	...	...	...	...	...	...	...					



---

---

## MYSORE CENSUS, 1921.

**TABLE XVIII.—Subsidiary Occupations of Agriculturists—(Actual workers only).**

---

---

1. This Table is divided into three parts :—
  1. Rent receivers ;
  2. Rent payers
  - and 3. Agricultural employees.
2. In each part figures are given separately for some of the most numerous subsidiary occupations followed. "Agricultural employees" includes persons falling under the following groups of Table XVII.
  - (a) Group No. 3. Agents, Managers of landed estates (not planters), clerks, rent collectors, etc.
  - (b) Group No. 4. Farm servants.
  - (c) Group No. 5. Field labourers.



TABLE XVIII.

208

Occupation or Means  
of Livelihood.TABLE XVIII.—Occupation or  
Subsidiary Occupations of  
(1) Rent Receivers

District or State	Total number of rent receivers (actual workers)		NUMBER OF ACTUAL WORKERS WHO RETURNED SUBSI- DIARY OCCUPATIONS				DETAILS OF SUBSIDIARY							
			Agricultural		Non-agricultural		Rent payers		Agricultural employees		Government servants of all kinds		Money lenders and grain dealers	
	Males	Females	Males	Females	Males	Females	Males	Females	Males	Females	Males	Females	Males	Females
1	2	3	4	5	6	7	8	9	10	11	12	13	14	15
Mysore State including Civil and Military Sta- tion, Bangalore.	28,857	15,509	633	505	7,294	785	145	40	488	465	1,843	69	582	80
Mysore State excluding Civil and Military Sta- tion, Bangalore.	28,649	15,374	631	505	7,269	785	143	40	488	465	1,843	69	580	80
Eastern Division ...	19,104	10,322	418	327	5,027	564	87	18	331	309	1,260	50	381	63
Bangalore City ...	538	134	1	...	42	9	1	...	...	...	5	...	4	...
Bangalore District ...	2,292	1,721	27	36	706	77	5	2	22	34	200	7	60	7
Kolar Gold Fields (City) ...	171	42	1	...	38	2	1	...	...	...	5	...	...	...
Kolar District ...	3,751	1,886	66	59	1,248	97	15	3	51	56	330	11	92	9
Tumkur District ...	4,041	1,561	69	68	983	79	17	3	52	65	274	7	55	18
Mysore City ...	723	204	14	1	106	15	12	1	2	...	8	...	13	1
Mysore District ...	5,963	4,040	173	108	1,517	221	26	6	147	102	364	22	131	20
Chitaldrug District ...	1,625	734	67	55	387	64	10	3	57	52	74	3	26	8
Western Division ...	9,545	5,052	213	178	2,242	221	56	22	157	156	583	19	199	17
Hassan District ...	2,411	1,714	28	49	661	69	7	5	21	44	210	11	75	10
Kadur District ...	3,641	1,471	99	41	609	61	24	10	75	31	150	2	37	...
Shimoga District ...	3,493	1,867	86	88	972	91	25	7	61	81	223	6	87	7
Civil and Military Station, Bangalore.	208	135	2	...	25	...	2	..	...	...	...	...	2	...

## (2) Rent Payers

District or State	Total number of rent payers (actual workers)		NUMBER OF ACTUAL WORKERS WHO RETURNED SUBSIDIARY OCCUPATIONS				DETAILS OF SUBSIDIARY									
			Agricultural		Non- agricultural		Rent receivers		Agricultural employees		General labourers		Government servants of all kinds		Money lenders and grain dealers	
	Males	Females	Males	Females	Males	Females	Males	Females	Males	Females	Males	Females	Males	Females	Males	Females
1	2	3	4	5	6	7	8	9	10	11	12	13	14	15	16	17
Mysore State including Civil and Military Sta- tion, Bangalore.	743,978	87,910	8,426	1,616	78,777	3,988	299	55	8,127	1,561	2,791	302	15,579	552	3,647	165
Mysore State excluding Civil and Military Sta- tion, Bangalore.	743,323	87,834	8,426	1,616	78,748	3,988	299	55	8,127	1,561	2,790	302	15,577	552	3,647	165
Eastern Division ...	553,940	64,796	5,576	1,063	59,336	3,153	140	10	5,736	1,053	1,924	243	11,668	446	2,700	118
Bangalore City ...	1,391	86	...	...	62	1	...	...	...	...	1	...	1	...	...	...
Bangalore District ...	106,429	9,503	969	98	10,032	386	12	1	957	97	162	11	2,118	43	604	23
Kolar Gold Fields (City) ...	2,390	256	5	2	295	10	2	1	3	1	97	...	73	1	6	...
Kolar District ...	88,877	7,592	1,056	128	12,193	378	23	...	1,033	128	679	44	2,784	53	351	14
Tumkur District ...	101,519	12,424	1,035	227	10,625	588	35	4	1,000	223	78	26	2,349	126	435	24
Mysore City ...	1,564	106	2	1	128	8	1	1	1	...	10	...	3	...	9	...
Mysore District ...	190,702	26,673	2,274	511	20,285	1,455	63	2	2,211	509	617	126	3,641	207	949	40
Chitaldrug District ...	61,063	8,056	635	96	5,716	327	4	1	531	95	290	36	699	16	346	17
Western Division ...	189,383	23,038	2,550	553	19,412	835	159	45	2,391	508	866	59	3,909	106	947	47
Hassan District ...	86,635	10,890	1,395	261	10,927	461	43	...	1,352	261	550	21	2,387	81	495	30
Kadur District ...	42,099	5,532	719	189	3,496	135	84	40	635	149	106	34	690	14	104	2
Shimoga District ...	60,649	6,616	436	103	4,989	239	32	5	404	98	200	4	832	11	348	15
Civil and Military Sta- tion, Bangalore.	655	76	...	...	29	...	...	...	...	...	1	...	2	...	...	...



Means of Livelihood—contd.  
Agriculturists—Actual Workers only.  
(Land-Lords.)

TABLE XVIII.  
Occupation or Means  
of Livelihood.

OCCUPATIONS RETURNED

Other traders of all kinds		Priests		Clerks of all kinds, not Government		School masters		Lawyers		Medical practitioners		Artisans, (weavers, car- penters, potters, etc.)		Other occupations	
Males	Females	Males	Females	Males	Females	Males	Females	Males	Females	Males	Females	Males	Females	Males	Females
16	17	18	19	20	21	22	23	24	25	26	27	28	29	30	31
1,350	233	641	17	67	...	368	4	21	...	79	2	660	65	1,683	315
1,346	233	641	17	66	...	367	4	21	...	78	2	659	65	1,668	315
955	192	454	11	43	...	243	2	12	...	64	2	469	55	1,146	189
3	3	3	...	1	...	1	...	...	...	...	1	4	...	21	5
115	85	91	2	7	...	38	...	1	...	17	...	27	4	150	92
6	...	5	...	1	...	2	...	...	...	...	...	3	...	16	2
214	28	144	3	7	...	44	1	2	...	19	1	94	6	302	38
219	31	81	1	5	...	42	...	4	...	8	...	80	4	215	18
14	2	13	...	6	...	7	...	2	...	...	...	3	...	40	12
299	74	87	4	14	...	92	1	3	...	16	...	211	37	300	63
85	19	30	1	2	...	17	...	...	...	4	...	47	4	102	29
391	41	187	6	23	...	124	2	9	...	14	...	190	10	522	126
121	15	53	...	6	...	33	1	4	...	5	...	18	4	136	28
109	5	43	...	7	...	25	...	3	...	1	...	78	3	156	51
161	21	91	6	10	...	66	1	2	...	8	...	94	3	230	47
4	...	...	...	1	...	1	...	...	...	1	...	1	...	15	...

(Actual Workers).

OCCUPATIONS RETURNED

Other traders of all kinds		Fishermen and boatmen		Cattle breeders and milk- men		Village watchmen		Weavers		Barbers		Oil pressers		Washermen		Potters		Black- smiths and carpenters		Other occupations	
Males	Females	Males	Females	Males	Females	Males	Females	Males	Females	Males	Females	Males	Females	Males	Females	Males	Females	Males	Females	Males	Females
18	19	20	21	22	23	24	25	26	27	28	29	30	31	32	33	34	35	36	37	38	39
10,842	878	199	3	1,033	111	4,575	292	5,725	207	2,109	9	853	52	4,329	334	2,072	199	3,261	51	21,762	833
10,839	878	199	3	1,031	111	4,575	292	5,725	207	2,109	9	853	52	4,329	334	2,072	199	3,260	51	21,742	833
8,269	755	133	...	621	85	3,071	181	4,807	187	1,603	8	772	49	3,313	242	1,544	147	2,395	42	16,516	650
4	...	...	...	1	1	...	...	...	...	...	...	...	...	...	...	...	...	2	...	53	...
1,320	125	4	...	67	34	430	8	667	15	245	...	125	5	588	33	161	10	343	2	3,208	77
23	4	...	...	3	1	15	1	2	...	9	...	...	...	10	...	2	...	17	...	38	3
1,488	89	1	...	47	8	817	30	850	20	451	1	161	3	627	34	173	10	293	...	3,471	72
1,607	134	9	...	148	3	507	47	1,110	27	252	...	205	16	642	46	144	5	317	2	2,822	132
43	3	...	...	1	3	...	...	...	2	...	...	...	...	...	...	4	...	9	...	54	2
2,870	327	110	...	48	11	747	63	1,586	108	541	4	275	25	1,223	103	999	119	1,169	33	5,510	289
914	73	9	...	306	24	565	32	592	17	103	3	6	...	223	26	61	3	252	5	1,360	75
2,570	123	66	3	410	26	1,504	111	918	20	506	1	81	3	1,016	92	528	52	865	9	5,226	183
1,413	78	27	2	121	12	1,198	87	636	12	274	...	68	2	641	61	266	16	418	8	2,423	51
524	13	...	1	189	7	61	1	166	5	75	1	6	1	90	7	130	14	156	...	1,199	35
633	32	39	...	100	7	245	23	116	3	157	...	7	...	285	24	132	22	221	1	1,604	97
3	...	...	...	2	...	...	...	...	...	...	...	...	...	...	...	...	...	1	...	20	...



TABLE XVIII.

TABLE XVIII.—Occupation or


[illegible]



TABLE XVIII.  
Occupation or Means  
of Livelihood.

OCCUPATIONS RETURNED																					
Mill hands		Fishermen and boatmen		Rice pounders		Traders of all kinds		Oil pressers		Weavers		Potters		Leather workers		Washer-men		Black-smiths and carpenters		Other occupations	
Males	Females	Males	Females	Males	Females	Males	Females	Males	Females	Males	Females	Males	Females	Males	Females	Males	Females	Males	Females	Males	Females
18	19	20	21	22	23	24	25	26	27	28	29	30	31	32	33	34	35	36	37	38	39
...	...	50	6	12	27	199	158	10	3	107	32	15	9	302	22	67	58	90	4	1,586	919
...	...	50	6	12	27	199	158	10	3	107	32	15	9	302	22	67	58	90	4	1,584	919
...	...	28	2	8	15	194	133	10	3	96	30	5	8	227	18	49	39	45	3	1,158	680
...	...	...	...	...	...	10	16	1	...	6	...	...	...	6	1	1	...	6	...	2	3
...	...	...	...	...	...	...	1	...	...	...	...	...	...	...	...	...	...	...	...	194	91
...	...	1	...	4	1	26	20	...	...	16	...	1	...	25	...	6	1	10	...	6	1
...	...	1	...	1	7	16	11	2	...	26	1	...	...	79	5	4	4	9	...	203	124
...	...	...	...	...	...	...	...	...	...	...	...	...	...	...	...	...	...	...	...	274	101
...	...	19	1	1	7	51	68	7	3	20	13	3	8	42	1	17	17	11	2	257	226
...	...	7	1	2	...	31	17	...	...	28	16	1	...	75	11	21	17	9	1	222	134
...	...	22	4	4	12	65	25	...	...	11	2	10	1	75	4	18	19	45	1	426	239
...	...	3	...	...	...	20	6	...	...	2	...	...	...	13	...	7	3	6	1	132	54
...	...	...	4	2	9	19	5	...	...	2	...	2	1	8	...	6	5	5	...	90	24
...	...	19	...	2	3	26	14	...	...	7	2	8	...	54	4	5	11	34	...	204	161
...	...	...	...	...	...	...	...	...	...	...	...	...	...	...	...	...	...	...	...	2	...







---

## MYSORE CENSUS, 1921.

TABLE XXI.—Occupation by Castes, Tribes or Races.

---

NOTE.—Regarding the selection of Castes for presentation in this Table see notes 1 and 2 to Table IX.

2. The figures in column 12 onwards of this Table are exclusive of the number shown in columns 6 and 7 as following the traditional occupation, if any, of the caste. An asterisk is placed against the figures entered in the columns concerned (*vide* columns 12—61) for the caste which is affected by this arrangement.



TABLE XXI.

TABLE

Occupation by Castes, etc.

Occupation by Castes,

Number	Caste, Tribe or Race	Traditional Occupation	Population dealt with			Number of actual workers whose traditional caste occupation was returned as their				Number of actual workers returning their traditional occupation as their principal means of livelihood who had some subsidiary occupation	
			Actual workers		Dependants	Principal means of livelihood		Subsidiary means of livelihood		Males	Females
			Males	Females	Both sexes	Males	Females	Males	Females		
	1	2	3	4	5	6	7	8	9	10	11
<b>HINDU</b>											
1	Agasa	Washermen	21,324	5,623	72,929	8,213	3,024	4,520	402	1,771	299
2	Banajiga	Traders	31,799	8,056	94,960	5,190	2,305	1,047	86	424	38
3	Beda	Hunters and fowlers	54,840	16,382	199,362	165	30	6	...	5	15
4	Besta	Fishermen, boatmen, etc.	33,369	10,038	114,465	724	42	225	10	111	5
5	Brahmau	Priests and temple servants.	51,221	5,380	158,973	3,166	100	1,105	6	774	20
6	Darzi	Tailors	3,857	648	10,511	2,681	441	115	1	142	17
7	Devanga	Weavers	8,792	1,998	27,454	4,230	587	306	5	377	26
8	Ganiga	Oil pressers	2,378	2,399	30,196	1,709	489	970	60	524	51
9	Golla	Cowherds	30,011	7,062	118,905	723	160	166	13	68	14
10	Holeya	Village watchmen and agricultural labourers.	157,289	55,396	437,768	49,738	23,545	3,315	340	2,330	367
11	Idiga	Toddy drawers	19,143	4,384	65,249	2,610	232	770	17	308	11
12	Jogi	Traders	2,723	1,008	8,800	...	...	...	...	...	...
13	Komati	Traders	868	187	2,061	494	109	40	1	29	8
14	Koracha	Traders	1,268	408	3,557	...	...	...	...	...	...
15	Kshattriya	Military	8,674	1,495	25,035	320	5	6	...	11	...
16	Kumbara	Potters	9,742	2,377	32,170	4,575	1,105	1,747	197	923	138
17	Kunchitiga	Agriculturists	2,586	690	9,246	1,532	172	9	...	27	4
18	Kuruba	Shepherds and wool weavers.	80,942	18,631	299,977	5,222	1,280	3,555	159	1,031	180
19	Lambani	Traders	1,888	571	5,101	...	...	...	...	...	...
20	Lingayat	Traders	142,366	28,952	543,416	...	...	...	...	...	...
21	Madiga	Leather workers	63,364	19,968	197,895	4,192	311	1,310	47	681	53
22	Mahratta	Military	13,394	2,966	36,674	799	12	3	...	27	2
23	Meda	Matmakers and cane splitters.	1,996	926	4,248	1,048	640	208	12	85	9
24	Mudali	Traders	6,886	1,068	14,425	1,004	311	8	2	251	37
25	Nagarta	Traders	3,779	626	13,405	730	96	36	3	108	13
26	Nayinda	Barbers	9,848	1,320	31,192	4,812	44	2,150	6	996	5
27	Neygi	Weavers	14,442	3,501	45,507	8,276	1,288	644	22	787	38
28	Panchala	Goldsmiths carpenters	31,284	4,718	96,185	19,230	768	4,868	79	2,691	57
29	Satani	Priests	4,919	879	16,116	1,359	141	872	31	388	32
30	Tigala	Cultivators	15,135	3,739	55,239	11,950	1,612	78	8	648	64
31	Uppara	Salt workers	22,446	6,497	79,637	281	41	295	23	90	1
32	Vaisya	Traders	8,757	1,034	28,382	...	...	...	...	...	...
33	Vakkaliga	Agriculturists	246,329	46,094	1,002,378	221,291	33,749	916	105	10,379	631
34	Vodda	Earth and stone workers.	35,319	11,527	105,342	7,397	2,009	2,585	62	851	61
<b>MUSALMAN</b>											
1	Labhai	Traders	2,869	176	5,449	...	...	...	...	...	...
2	Mughal	Traders	2,226	267	6,429	...	...	...	...	...	...
3	Pathan	Traders	10,802	1,327	34,627	...	...	...	...	...	...
4	Pinjari	Traders	1,007	323	3,370	...	...	...	...	...	...
5	Saiyid	Traders	14,732	1,816	43,445	...	...	...	...	...	...
6	Sheikh	Traders	44,374	5,591	134,087	...	...	...	...	...	...
<b>CHRISTIAN</b>											
1	Anglo-Indian	Traders	1,266	616	4,896	...	...	...	...	...	...
2	European	Traders	3,307	579	3,012	...	...	...	...	...	...
3	Indian Christian	Traders	15,864	5,097	38,758	...	...	...	...	...	...
<b>JAIN</b>											
1	Digambara	Traders	3,004	536	10,896	...	...	...	...	...	...
<b>ANIMIST</b>											
1	Lambani	Traders	9,808	3,069	32,863	...	...	...	...	...	...
2	Korama	Traders	1,223	409	3,521	...	...	...	...	...	...
3	Koracha	Traders	1,012	385	3,025	...	...	...	...	...	...
4	Kuruba	Traders	503	212	957	...	...	...	...	...	...
<b>PARSI</b>											
			71	6	140	...	...	...	...	...	...
<b>SIKH</b>											
			111	...	23	...	...	...	...	...	...
<b>BRAHMO</b>											
			11	1	48	...	...	...	...	...	...
<b>JEW</b>											
			11	2	23	...	...	...	...	...	...
<b>BUDDHIST</b>											
			416	26	877	...	...	...	...	...	...
<b>OTHERS</b>											
			3	...	5	...	...	...	...	...	...



Recorded principal occupation of actual workers

I—Exploitation of animals and vegetation											II—Extraction of minerals						Num ber
Income from rent of land		Cultivators of all kinds		Agents, and managers of landed estates, plan- ters, forest officers, their clerks and rent collectors, etc.		Field labourers, wood cutters, etc.		Raisers of live stock, milk men and herds men		Fishing and hunting		Owners, managers and clerks, etc.		Labourers			
Males	Females	Males	Females	Males	Females	Males	Females	Males	Females	Males	Females	Males	Females	Males	Females		
12	13	14	15	16	17	18	19	20	21	22	23	24	25	26	27		
313	168	10,580	1,162	13	8	1,110	875	87	9	1	...	...	...	56	13	1	
686	380	14,607	1,411	44	13	1,878	1,447	88	34	6	...	17	...	773	33	2	
1,530	603	35,152	4,369	100	2	9,345	8,472	771	84	*1	*1	...	...	161	129	3	
802	395	22,173	2,624	31	1	4,647	4,141	105	19	*25	...	...	...	39	16	4	
8,772	2,011	11,154	1,378	532	27	180	141	16	1	...	...	59	...	20	1	5	
43	9	198	12	2	...	39	43	1	1	...	...	1	...	2	...	6	
212	89	2,608	319	9	1	345	472	14	1	...	1	...	...	5	5	7	
132	97	4,422	476	8	1	575	455	12	2	...	1	1	...	100	...	8	
560	283	22,351	2,573	26	24	2,590	2,623	*563	*48	5	...	...	...	112	5	9	
1,528	699	66,546	6,287	92	119	*9,595	*10,598	1,046	252	18	...	10	...	9,175	636	10	
323	166	11,646	1,376	35	1	2,976	1,948	117	4	...	...	...	...	30	3	11	
31	27	1,303	111	3	...	277	260	112	16	...	...	...	...	2	...	12	
25	10	154	24	7	...	89	13	1	...	...	...	...	...	5	...	13	
18	3	417	49	2	...	146	88	22	4	5	...	...	...	33	5	14	
196	134	3,235	374	60	...	292	273	7	1	...	...	4	...	136	1	15	
150	87	3,871	484	20	...	609	387	15	2	...	...	...	...	5	...	16	
50	26	*229	*163	2	14	69	110	5	...	...	...	...	...	3	8	17	
1,482	1,201	61,707	7,948	77	22	5,221	5,149	*531	*69	10	...	...	...	170	23	18	
34	11	1,020	56	20	3	598	322	61	11	2	...	...	...	1	...	19	
4,492	3,548	113,078	14,467	154	13	3,725	4,864	237	88	...	...	3	...	35	71	20	
1,003	391	28,598	2,619	136	10	16,581	11,254	631	116	5	1	...	...	396	115	21	
178	132	5,283	604	60	1	1,512	916	54	8	61	18	26	...	96	10	22	
12	2	378	20	5	...	431	201	3	1	1	...	...	1	4	2	23	
63	21	268	28	38	1	158	70	8	2	...	1	12	...	452	16	24	
103	26	2,458	344	6	5	278	94	8	...	...	...	...	...	2	...	25	
159	77	3,918	363	5	...	251	426	11	1	...	...	...	...	15	1	26	
120	91	3,504	348	4	10	520	646	30	3	...	...	1	...	12	...	27	
703	283	9,107	1,137	22	3	820	1,399	18	4	2	...	...	...	99	11	28	
158	57	2,326	250	5	5	136	113	4	...	...	...	...	...	7	...	29	
37	55	*334	*18	21	5	357	242	41	25	3	1	...	...	262	8	30	
576	282	15,748	1,876	21	4	4,150	3,242	103	16	...	1	...	...	*83	*17	31	
277	46	524	45	27	1	41	16	...	...	...	...	...	...	5	...	32	
1,092	962	*1,703	*388	173	1	5,126	3,413	873	157	24	...	1	...	552	8	33	
537	153	14,838	1,360	166	13	7,439	5,287	319	41	5	1	1	...	358	111	34	
36	12	454	94	4	...	54	21	2	...	...	...	2	...	23	...	1	
36	14	588	55	104	...	79	37	10	...	...	...	...	...	41	...	2	
337	55	3,570	274	38	1	508	160	17	6	3	...	1	...	96	...	3	
7	6	378	46	2	19	135	73	10	...	...	...	...	...	3	...	4	
411	77	3,909	256	75	2	661	253	50	4	6	...	1	...	129	3	5	
1,149	199	12,169	793	266	5	1,769	799	111	3	20	...	8	...	406	7	6	
5	3	10	1	8	2	...	1	1	1	2	...	50	...	175	2	1	
10	4	14	1	64	6	1	...	3	...	...	...	214	2	129	...	2	
192	18	1,630	189	329	4	843	589	9	11	3	...	48	...	1,768	79	3	
232	82	1,581	182	4	...	27	41	4	...	...	...	...	...	...	...	1	
104	23	5,973	381	697	...	1,685	1,696	167	46	...	...	...	...	1	...	1	
5	5	357	27	...	...	194	58	5	1	...	...	...	...	...	...	2	
1	1	294	25	1	...	184	141	12	5	...	...	...	...	...	...	3	
...	...	39	...	188	6	87	141	7	1	...	...	...	...	...	...	4	
3	...	...	...	...	...	...	...	...	...	...	...	...	...	...	...	...	
...	...	4	...	...	...	...	...	...	...	...	...	...	...	...	...	...	
...	...	...	...	...	...	...	...	...	...	...	...	...	...	...	...	...	
...	...	...	...	1	...	...	...	...	...	...	...	...	...	...	...	...	
...	...	...	...	4	...	3	...	...	...	...	...	6	...	302	15	...	
...	...	...	...	1	...	...	...	...	...	...	...	1	...	...	...	...	



Occupation by Castes, etc.

Number	Caste, Tribe or Race	Traditional Occupation	Recorded principal occupation														
			III—Industries				IV—Transport				V—Trade		VI—Public force				
			Owners, Managers, clerks, etc.		Artisans and other workmen		Owners, managers, ship officers, etc.		Labourers, boatmen, carters, palki bearers, etc.				Commissioned and Gazetted officers		Others		
			Males	Females	Males	Females	Males	Females	Males	Females	Males	Females	Males	Females	Males	Females	
				28	29	30	31	32	33	34	35	36	37	38	39	40	41
HINDU.																	
1	Agasa	Washermen	*2	...	*76	*15	1	...	89	5	106	64	1	...	76	1	
2	Banajiga	Traders	30	5	2,717	402	69	...	556	30	...	...	2	...	768	4	
3	Beda	Hunters and fowlers	5	...	942	125	12	...	304	24	577	580	4	...	1,088	87	
4	Besta	Fishermen Boatmen	...	...	800	331	6	...	*216	*38	1,462	1,700	2	...	276	13	
5	Brahman	Priests and temple servants.	108	...	795	56	523	1	814	6	2,728	220	24	...	1,137	2	
6	Darzi	Tailors	...	...	*249	*43	1	...	22	1	505	49	...	...	7	...	
7	Devanga	Weavers	2	...	129	*89	2	...	39	8	790	216	...	...	23	1	
8	Ganiga	Oil pressers	...	...	*263	*36	4	...	102	6	1,259	605	1	...	306	...	
9	Golla	Cowherds	7	2	483	48	20	1	141	6	472	385	3	...	192	1	
10	Holeya	Village watchmen and agricultural labourers.	48	2	7,834	1,725	33	9	1,265	239	926	1,362	1	...	*1,418	*48	
11	Idiga	Toddy drawers	*4	...	*149	*48	1	...	79	8	541	218	3	...	27	1	
12	Jogi	...	...	...	41	11	...	...	7	...	172	52	...	...	3	...	
13	Komati	Traders	...	...	24	1	...	...	6	...	...	...	...	...	4	...	
14	Koracha	...	1	...	311	116	2	...	28	...	128	62	...	...	2	...	
15	Kshatriya	Military	10	1	1,719	302	15	...	152	4	869	148	*12	...	*327	...	
16	Kumbara	Potters	...	...	*63	*59	...	...	28	1	207	133	...	...	13	...	
17	Kunchitiga	Agriculturists	...	...	193	32	1	...	34	...	325	98	...	...	2	...	
18	Kuruba	Shepherds and wool weavers.	*15	...	*1,413	*386	20	...	391	17	977	949	8	...	340	4	
19	Lambani	...	...	...	21	9	...	...	40	...	17	144	...	...	2	...	
20	Lingayat	...	72	3	2,712	547	50	...	321	17	9,434	5,016	43	...	195	...	
21	Madiga	Leather workers	*30	*4	*2,037	*999	9	5	368	46	297	244	...	...	1,151	216	
22	Mahratta	Military	12	18	1,192	210	43	1	317	31	1,067	269	*8	...	*282	...	
23	Meda	Matmakers and cane splitters.	...	...	*6	*1	...	...	4	...	44	23	...	...	6	...	
24	Mudali	Traders	148	1	2,038	120	114	...	341	7	...	...	...	...	399	1	
25	Nagarta	Traders	13	...	46	19	2	...	16	...	...	...	...	...	14	...	
26	Nayinda	Barbers	*9	...	*89	*62	1	...	12	...	42	89	...	...	19	...	
27	Neygi	Weavers	*1	...	*422	*464	1	...	50	2	714	201	5	...	46	1	
28	Panchala	Goldsmiths carpenters, etc.	*2	...	*483	*142	4	...	26	2	127	309	10	...	16	2	
29	Satani	Priests	2	...	194	9	2	6	15	1	177	112	...	...	24	...	
30	Tigala	Cultivators	...	...	536	91	45	1	138	13	413	1,069	1	...	72	1	
31	Uppara	Salt workers	14	1	356	226	3	...	61	7	287	457	...	...	18	...	
32	Vaisya	...	3	...	169	52	4	1	88	4	7,139	694	...	...	14	...	
33	Vakkaliga	Agriculturists	34	2	2,968	488	32	3	1,265	16	2,561	3,168	...	...	860	5	
34	Vodda	Earth and stone workers.	*9	...	*866	*522	3	9	432	92	368	256	...	...	63	...	
MUSALMAN.																	
1	Labbai	...	...	...	79	25	...	...	44	...	1,559	44	...	...	6	...	
2	Minghal	...	9	...	173	29	1	...	94	...	493	50	4	...	146	...	
3	Pathan	...	9	1	1,069	186	8	1	519	7	1,929	123	2	...	594	...	
4	Pinjari	...	...	...	133	14	...	...	4	...	117	35	...	...	8	...	
5	Saiyid	...	16	2	1,497	279	17	...	789	5	2,764	209	6	...	847	...	
6	Sheikh	...	26	3	5,147	798	47	4	2,193	21	8,913	679	10	...	2,200	19	
CHRISTIAN.																	
1	Anglo-Indian	...	12	2	211	176	47	5	163	4	77	7	8	...	37	...	
2	European	...	12	...	97	27	20	2	63	5	70	8	39	...	2,044	...	
3	Indian Christian	...	126	71	2,173	380	27	7	647	8	553	324	34	...	1,085	18	
JAIN.																	
1	Digambara	...	1	...	47	6	...	...	5	...	849	153	1	...	...	...	
ANIMIST.																	
1	Lambani	...	...	...	78	24	2	...	77	17	227	542	...	...	6	...	
2	Korana	...	...	...	447	167	...	...	10	...	74	64	...	...	4	...	
3	Koracha	...	...	...	331	190	...	...	12	1	89	19	...	...	1	...	
4	Kuruba	...	...	...	37	...	...	...	51	22	14	1	...	...	2	...	
PARSI																	
SIKH																	
BRAHMO																	
JEW																	
BUDDHIST																	
OTHERS																	




Tribes or Races.

Occupation by Castes, etc.

of actual workers.																				
VII—Public Administration				VIII—Arts and Professions						IX—Persons living on their income		X—Domestic service		XI—Insufficiently described Occupations				XII—Unproductive		Number
Gazetted Officers		Others		Religious		Lawyers, doctors & teachers		Others						Contractors, clerks, cashiers etc., otherwise unspecified		Labourers unspecified		Beggars, prostitutes, criminals and inmates of jails and asylums		
Males	Females	Males	Females	Males	Females	Males	Females	Males	Females	Males	Females	Males	Females	Males	Females	Males	Females	Males	Females	
42	43	44	45	46	47	48	49	50	51	52	53	54	55	56	57	58	59	60	61	
...	...	108	3	3	...	50	4	17	5	7	1	107	20	22	...	250	187	36	59	1
7	...	763	14	67	13	316	32	361	140	174	134	369	189	335	20	1,191	964	785	486	2
12	...	1,245	80	112	8	137	18	63	37	71	18	974	228	58	...	1,603	1,329	408	708	3
30	...	580	27	160	18	77	7	124	14	46	9	334	87	98	2	464	336	167	218	4
269	...	9,997	65	203	30	6,537	202	842	23	1,201	298	988	364	641	5	135	148	380	301	5
...	...	24	1	...	...	20	2	6	5	4	5	13	10	17	...	16	14	6	12	6
1	...	53	1	20	...	78	6	26	3	15	7	52	19	17	2	71	134	61	37	7
1	...	74	2	14	1	35	...	17	8	15	10	101	33	14	1	166	146	47	30	8
...	...	318	6	56	6	45	7	78	9	47	7	328	86	53	7	457	408	451	367	9
1	...	2,755	425	116	22	177	11	381	67	207	36	5,364	1,360	207	17	8,092	7,012	716	925	10
...	...	15	2	4	5	24	...	22	...	15	...	184	79	121	7	189	244	28	47	11
...	...	4	...	5	1	6	...	1	2	...	1	30	6	19	...	35	125	672	396	12
...	...	7	...	4	...	8	...	4	...	10	6	12	13	7	...	2	9	4	2	13
...	...	10	...	1	...	...	1	4	3	2	...	23	3	3	...	73	52	37	22	14
16	...	424	17	30	2	193	8	87	7	130	36	132	43	94	3	150	94	64	42	15
...	...	13	...	5	1	4	...	14	1	7	1	32	21	7	...	73	78	31	17	16
...	...	25	1	8	...	12	1	4	2	21	12	18	2	32	...	11	38	10	11	17
7	...	833	26	101	9	122	5	107	37	76	31	799	203	116	36	860	974	337	262	18
...	...	1	...	3	...	...	...	...	...	1	1	58	...	1	...	4	6	4	8	19
16	...	896	22	1,698	151	1,231	19	152	20	240	170	1,003	678	323	7	394	553	1,862	698	20
79	...	2,620	361	62	9	86	2	60	21	5	18	1,440	213	51	2	3,247	2,437	380	574	21
23	...	492	4	43	13	101	5	242	39	193	21	261	40	106	...	200	190	753	424	22
...	...	7	...	...	...	3	...	1	2	...	2	9	4	6	...	19	22	9	5	23
14	...	930	8	21	3	153	6	138	27	122	34	207	107	310	8	427	255	58	41	24
...	...	16	...	6	...	17	...	5	3	8	4	14	17	11	1	8	9	18	9	25
...	...	26	...	23	...	29	3	268	13	13	4	17	10	5	1	101	184	23	42	26
...	...	76	1	32	7	97	7	34	10	21	13	83	32	30	...	211	290	162	87	27
3	...	42	5	54	8	119	10	39	2	14	25	76	100	30	2	159	345	79	161	28
...	...	36	...	36	16	240	8	21	1	5	6	23	15	9	...	24	50	116	89	29
1	...	132	7	17	3	22	1	25	6	20	2	164	77	21	...	469	427	54	55	30
1	...	114	3	37	1	20	4	13	1	13	10	254	43	59	4	231	187	53	44	31
2	...	76	...	8	5	59	3	23	1	57	42	117	46	55	13	43	36	26	29	32
11	...	1,751	39	171	24	475	22	210	56	201	166	1,573	612	411	9	2,388	2,276	583	530	33
...	...	90	31	20	4	8	1	23	9	15	8	435	98	132	78	1,637	1,266	138	178	34
...	...	9	...	4	...	19	...	6	2	12	6	188	7	112	...	251	35	5	...	1
2	...	93	2	10	...	37	7	6	1	31	8	53	11	43	...	163	36	10	17	2
...	...	317	2	27	1	182	27	52	3	143	22	196	36	99	...	996	355	90	62	3
...	...	4	...	1	...	5	...	6	...	1	...	7	4	...	...	170	123	16	3	4
10	...	536	7	101	8	337	66	117	8	205	32	337	58	187	1	1,502	445	212	98	5
17	...	1,589	21	191	6	814	125	279	30	547	98	854	219	511	19	4,703	1,588	444	232	6
...	...	...	...	...	...	...	...	...	...	...	...	...	...	...	...	...	...	...	...	...
20	1	75	2	8	9	37	115	35	89	201	116	23	45	41	2	20	5	...	28	7
40	...	31	3	53	49	71	103	42	80	252	208	10	27	22	11	5	3	1	36	8
26	2	578	15	189	62	362	341	219	329	332	89	2,254	1,555	421	3	1,364	932	62	71	9
...	...	...	...	...	...	...	...	...	...	...	...	...	...	...	...	...	...	...	...	...
1	...	36	...	88	14	31	4	4	1	5	9	35	16	17	...	23	15	13	13	1
...	...	...	...	...	...	...	...	...	...	...	...	...	...	...	...	...	...	...	...	...
3	...	22	3	3	...	6	...	34	3	...	1	185	29	5	...	542	275	28	32	1
...	...	19	...	...	...	2	...	18	12	...	...	18	...	3	...	102	64	16	20	2
...	...	1	...	...	...	2	...	18	12	...	...	7	...	1	...	34	11	24	50	3
...	...	1	...	...	...	...	...	...	...	...	...	2	1	...	...	74	39	1	1	4
...	...	8	...	...	...	5	1	10	1	5	1	3	...	4	...	...	...	...	...	...
...	...	...	...	...	...	...	...	...	...	...	...	3	...	...	...	...	...	...	...	...
1	...	3	...	...	...	2	...	...	...	1	...	2	1	...	...	...	...	...	...	...
1	...	...	...	...	...	...	1	...	1	...	...	1	...	...	...	...	...	...	...	...
1	...	4	...	2	...	6	1	4	...	7	2	20	4	7	...	2	2	...	...	...
...	...	...	...	...	...	1	...	...	...	...	...	...	...	...	...	...	...	...	...	...







---

## MYSORE CENSUS, 1921.

### TABLE XXII.—Industrial Statistics.

---

This Table is based on information collected by a Special Census of Industrial Establishments (held apart from the population Census) employing not less than ten persons, Family or Cottage Industries where work is done by members of a family and the profits are shared in it, being excluded. The establishments have been classified under 16 main groups. Establishments in which several Industries falling under different groups are carried on, such as, Rice and Oil Mills have been classified under the Industry first returned.

2. The Table is divided into 7 parts.

Part I—Provincial summary of establishments classified according to (1) the strength and nature of each and (2) whether power is used or not.

„ II—Distribution of Industries by Districts.

„ III—Establishments classified according to the class of Owners and Managers.

„ IV—Caste or Race and Birthplace of skilled workmen classified according to their occupation in selected Industries.

„ V—Caste or Race and Birthplace of unskilled labourers in selected Industries.

(Parts IV and V have been compiled only for a few important Industries. The names of Castes and of Districts of Birth in Provinces beyond the State are given only in cases where the number of persons returned is not less than 50 in any of the selected Industries.)

„ VI—Details of power used in Industries.

„ VII—Details of looms used in Textile Industries.



TABLE XXII—PART I.

Industrial Statistics  
Provincial Summary.

220

TABLE XXII—Industrial Statistics.  
PART I—Provincial Summary.

Description of establishments	Classification of establishments according to the number of persons employed including management	Number of establishments	Total number of persons employed		Classification of persons employed										Unskilled labourers		Remarks					
					Direction, supervision and clerical staff				Skilled workmen													
					Managers		Supervising and technical staff		Clerical staff		Europeans and Anglo-Indians		Indians									
											Males	Females	Males	Females								
1	2	3	4	5	6	7	8	9	10	11	12	13	14	15	16	17	18	19	20			
MYSORE STATE, INCLUDING CIVIL AND MILITARY STATION, BANGALORE MYSORE STATE, EXCLUDING CIVIL AND MILITARY STATION, BANGALORE. GROWING OF SPECIAL PRODUCTS (1) COFFEE PLANTATIONS In which mechanical power is used	From 10 to 20 persons. " 20 to 50 " " 50 to 100 " " 100 to 200 " " 200 to 400 " TOTAL ... From 10 to 20 persons. " 20 to 50 " " 50 to 100 " " 100 to 200 " " 200 to 400 " TOTAL ...	553	47,732	10,220	*160	302	1366	*677	*117	1,004	554	...	13,247	-339	28,434	*8,326	2,847	1,529	404 Perennial. 149 Seasonal.			
		505	45,285	9,637	*139	280	1297	*588	88	944	540	...	12,396	339	27,323	7,828	2,700	1,460	357 P. & 148 S.			
		250	9,836	5,480	104	102	*74	159	11	228	...	...	441	48	7,923	4,820	795	611	168 Perennial 82 Seasonal			
		238	9,334	5,061	97	101	*71	148	11	217	...	...	414	48	7,541	4,448	735	564	159 Perennial 79 Seasonal			
		99	2,796	1,504	24	4	23	40	3	34	...	...	36	7	1,744	1,043	788	160	14 Perennial 15 Seasonal			
		1	10	34	1	1	1	3	6	...	4	...	...	2	...	3	...	...	...	1 Seasonal		
		4	85	...	3	1	3	6	...	...	...	...	...	...	...	64	28	...	...	2 Perennial		
		8	403	207	7	1	10	2	...	...	8	...	...	...	9	1	340	181	95	...	3 Seasonal	
		14	1,189	702	11	2	8	92	2	19	...	...	...	...	23	...	1,002	627	100	...	5 Seasonal	
		2	409	261	2	...	7	8	...	3	...	...	...	...	2	...	335	207	58	...	7 Seasonal	
In which mechanical power is not used	From 10 to 20 persons. " 20 to 50 " " 50 to 100 " " 100 to 200 " " 200 to 400 " TOTAL ... From 10 to 20 persons. " 20 to 50 " " 50 to 100 " " 100 to 200 " " 200 to 400 " TOTAL ...	202	7,238	3,857	73	97	*48	108	8	163	...	...	...	378	47	5,797	3,425	547	404	1 Perennial 145 Seasonal		
		37	414	146	4	22	8	11	2	92	...	...	...	32	...	288	139	25	...	21 Perennial 13 Seasonal		
		76	1,655	847	16	44	14	33	1	55	...	...	...	77	18	1,974	734	141	...	56 Perennial 20 Seasonal		
		75	3,480	1,892	40	24	*21	46	5	71	...	...	...	225	98	2,808	1,668	241	185	51 Perennial 24 Seasonal		
		20	1,539	929	13	6	5	15	...	27	...	...	...	98	1	1,268	818	137	110	14 Perennial 6 Seasonal		
		1	150	53	...	1	...	3	...	8	...	...	...	6	...	129	46	3	...	1 Seasonal		
		3	90	51	2	...	2	4	...	3	...	...	...	4	...	70	44	5	...	2 Seasonal 1 Perennial		
		3	90	51	2	...	2	4	...	3	...	...	...	4	...	70	44	5	...	2 Seasonal 1 Perennial		
		1	10	7	1	...	1	...	...	1	...	...	...	1	...	4	5	2	...	Seasonal Perennial		
		1	23	10	...	...	...	...	...	...	1	...	...	...	3	...	16	10	...	...	Seasonal Perennial	
(2) RUBBER PLANTATIONS. In which mechanical power is not used	From 10 to 20 persons. " 20 to 50 " " 50 to 100 " TOTAL ... From 10 to 20 persons. " 20 to 50 " " 50 to 100 " TOTAL ...	1	57	34	1	...	...	...	...	1	...	...	...	...	50	29	...	...	...	...	Seasonal Perennial	
		1	10	7	1	...	...	...	...	...	1	...	...	...	...	4	5	2	...	...	...	Seasonal Perennial
		1	23	10	...	...	...	...	...	...	1	...	...	...	...	16	10	...	...	...	...	Seasonal Perennial
		1	57	34	1	...	...	...	...	...	1	...	...	...	...	50	29	...	...	...	...	Seasonal Perennial
		1	10	7	1	...	...	...	...	...	1	...	...	...	...	4	5	2	...	...	...	Seasonal Perennial
		1	23	10	...	...	...	...	...	...	1	...	...	...	...	16	10	...	...	...	...	Seasonal Perennial
		1	57	34	1	...	...	...	...	...	1	...	...	...	...	50	29	...	...	...	...	Seasonal Perennial
		1	10	7	1	...	...	...	...	...	1	...	...	...	...	4	5	2	...	...	...	Seasonal Perennial
		1	23	10	...	...	...	...	...	...	1	...	...	...	...	16	10	...	...	...	...	Seasonal Perennial
		1	57	34	1	...	...	...	...	...	1	...	...	...	...	50	29	...	...	...	...	Seasonal Perennial

† Nine females.  
† Seven females.  
‡ Nine females.  
|| Three females.  
\* Six females.  
\* One female.

\* One female.

\*\* Six females.

|| Three females.

§ Nine females.

† Seven females.

‡ Nine females.

\* One female.



TABLE XXII—PART I.

Industrial Statistics.  
Provincial Summary.

Classification of persons employed																					
Description of establishments	Classification of establishments according to the number of persons employed including management	Number of establishments	Total number of persons employed		Direction, supervision and clerical staff								Skilled workmen				Unskilled labourers				Remarks
					Manager		Supervising and technical staff		Clerical staff		Europeans and Anglo-Indians		Indians		Age 14 and over		Under 14				
			Males	Females	Europeans and Anglo-Indians	Indians	Europeans and Anglo-Indians	Indians	Europeans and Anglo-Indians	Indians	Males	Females	Males	Females	Males	Females	Males	Females			
1	2	3	4	5	6	7	8	9	10	11	12	13	14	15	16	17	18	19	20		
MYSORE STATE INCLUDING CIVIL AND MILITARY STATION, BANGALORE— <i>contd.</i>																					
3. CARDAMOM PLANTATIONS. In which mechanical power is not used	TOTAL ...	5	131	85	3	...	1	1	...	3	...	...	5	...	105	79	13	13	5 Perennial		
	TOTAL ...	5	131	85	3	...	1	1	...	3	...	...	5	...	105	79	13	13	5 Perennial		
	From 10 to 20 persons	1	11	4	1	...	1	...	...	...	...	...	2	...	7	3	...	1	Perennial		
	" 20 to 50 "	3	57	41	1	...	...	...	...	2	...	...	1	...	47	36	6	5	Perennial		
4. TEA FACTORY In which mechanical power is used	" 20 to 50 "	1	63	40	1	...	...	1	...	1	...	...	2	...	51	33	7	7	Perennial		
	" 100 to 200 "	1	32	19	1	...	...	...	...	...	...	...	3	...	28	19	...	...	Perennial		
	TOTAL ...	1	32	19	1	...	...	...	...	...	...	...	3	...	28	19	...	...	Perennial		
	TOTAL ...	1	32	19	1	...	...	...	...	...	...	...	3	...	28	19	...	...	Perennial		
5. GRASS FARMS In which mechanical power is used	From 50 to 100 persons	1	32	19	1	...	...	...	...	...	...	...	3	...	28	19	...	...	Perennial		
	TOTAL ...	2	235	264	1	...	...	4	...	5	...	...	11	...	172	237	42	27	1 Seasonal 1 Perennial		
	TOTAL ...	1	153	122	1	...	...	2	...	3	...	...	11	...	97	118	19	4	Perennial		
	From 200 to 400 persons	1	133	122	1	...	...	2	...	3	...	...	11	...	97	118	19	4	Perennial		
In which mechanical power is not used	TOTAL ...	1	102	142	...	...	...	...	...	2	...	...	...	...	75	119	23	23	1 Seasonal		
	From 200 to 400 persons	1	102	142	...	...	...	...	...	2	...	...	...	...	75	119	23	23	1 Seasonal		
	TOTAL ...	1	14	...	...	1	...	2	...	...	...	...	4	...	7	...	...	...	Perennial		
	TOTAL ...	1	14	...	...	1	...	2	...	...	...	...	4	...	7	...	...	...	Perennial		
6. INDIGO PLANTATION In which mechanical power is not used	From 10 to 20 persons	1	14	...	...	1	...	2	...	...	...	...	4	...	7	...	...	...	Perennial		
	TOTAL ...	1	14	...	...	1	...	2	...	...	...	...	4	...	7	...	...	...	Perennial		
	From 10 to 20 persons	1	14	...	...	1	...	2	...	...	...	...	4	...	7	...	...	...	Perennial		
	TOTAL ...	1	14	...	...	1	...	2	...	...	...	...	4	...	7	...	...	...	Perennial		
II. MINES 1. GOLD MINES In which mechanical power is used	From 10 to 20 persons	16	21,343	1,629	10	7	142	15	58	143	396	...	6,910	12	13,006	1,289	656	328	16 Perennial		
	TOTAL ...	5	20,583	1,238	5	...	132	2	57	125	386	...	6,822	6	12,494	1,012	660	220	5 Perennial		
	TOTAL ...	5	20,583	1,238	5	...	132	2	57	125	386	...	6,822	6	12,494	1,012	660	220	5 Perennial		
	From 400 and over	5	20,583	1,238	5	...	132	2	57	125	386	...	6,822	6	12,494	1,012	660	220	5 Perennial		



TABLE XXII—PART I.

Industrial Statistics.  
Provincial Summary.

222

TABLE XXII—Industrial Statistics.  
PART I—Provincial Summary—*contd.*

Description of establishments	Classification of establishments according to the number of persons employed including management	Number of establishments	Total number of persons employed		Classification of persons employed														Remarks	
					Direction, supervision and clerical staff				Skilled workmen				Unskilled labourers							
					Managers		Supervising and technical staff		Clerical staff		Europeans and Anglo-Indians		Indians		Age 14 and over		Under 14			
Males	Females	Europeans and Anglo-Indians	Indians	Europeans and Anglo-Indians	Indians	Europeans and Anglo-Indians	Indians	Males	Females	Males	Females	Males	Females	Males	Females					
1	2	3	4	5	6	7	8	9	10	11	12	13	14	15	16	17	18	19	20	
MYSORE STATE, INCLUDING CIVIL AND MILITARY STATION, BANGALORE— <i>contd.</i>																				
2. MICA MINE In which mechanical power is not used.	...	1	100	36	...	1	...	1	...	2	...	...	...	27	...	34	18	35	18	1 perennial.
	TOTAL ...	1	100	36	...	1	...	1	...	2	...	...	...	27	...	34	18	35	18	1 perennial.
	From 100 to 200 persons.	1	100	36	...	1	...	1	...	2	...	...	...	27	...	34	18	35	18	1 perennial.
3. MAGNESITE MINES... In which mechanical power is not used.	...	3	137	113	...	3	...	6	...	...	...	...	...	1	...	106	91	21	22	3 perennial.
	TOTAL ...	3	137	113	...	3	...	6	...	...	...	...	...	1	...	106	91	21	22	3 perennial.
	From 20 to 50 persons.	1	28	19	...	1	...	2	...	...	...	...	...	...	...	20	13	5	6	1 perennial.
	From 50 to 100 persons.	1	26	24	...	1	...	2	...	...	...	...	...	...	...	20	20	3	4	1 perennial.
From 100 to 200 persons.	1	83	70	...	1	...	2	...	...	...	...	...	1	...	66	58	13	12	1 perennial.	
4. MANGANESE MINES... In which mechanical power is used.	...	3	230	103	3	...	4	...	1	9	10	...	...	38	...	154	75	11	28	3 perennial.
	TOTAL ...	3	230	103	3	...	4	...	1	9	10	...	...	38	...	154	75	11	28	3 perennial.
	From 50 to 100 persons.	2	121	44	2	...	3	...	...	9	10	...	...	37	...	55	24	5	20	2 perennial.
	From 100 to 200 persons.	1	106	59	1	...	1	...	...	1	...	...	...	1	...	98	51	6	8	1 perennial.
5. IRON MINE In which mechanical power is not used.	...	1	125	43	1	...	...	1	...	3	...	...	...	4	...	106	32	10	11	1 perennial.
	TOTAL ...	1	125	43	1	...	...	1	...	3	...	...	...	4	...	106	32	10	11	1 perennial.
	From 100 to 200 persons.	1	125	43	1	...	...	1	...	3	...	...	...	4	...	106	32	10	11	1 perennial.



TABLE XXII—Industrial Statistics.  
PART I—Provincial Summary—*contd.*

TABLE XXII—PART I.

Industrial Statistics.  
Provincial Summary.

Classification of persons employed																						
Description of establishments	Classification of establishments according to the number of persons employed including management	Number of establishments	Total number of persons employed		Direction, supervision and clerical staff								Skilled workmen				Unskilled labourers				Remarks	
					Managers		Supervising and technical staff		Clerical staff		Europeans and Anglo Indians		Indians		Age 14 and over		Under 14					
Males	Females	Europeans and Anglo-Indians	Indians	Europeans and Anglo-Indians	Indians	Europeans and Anglo-Indians	Indians	Males	Females	Males	Females	Males	Females	Males	Females							
1			4	5		6	7	8	9	10	11	12	13	14	15	16	17	18	19	20		
MYSORE STATE INCLUDING CIVIL AND MILITARY STATION, BANGALORE— <i>contd.</i>																						
6. CHROME MINES																						
In which mechanical power is used.																						
	TOTAL ...	3	168	96	1	3	6	5	...	...	4	...	...	18	6	112	61	19	29	3 perennial		
	From 50 to 100 persons.	1	44	21	1	...	6	2	...	...	1	...	...	18	6	22	7	4	14	1 perennial		
	TOTAL ...	2	194	75	...	3	...	2	...	...	3	...	...	...	...	100	60	25	25	2 perennial		
	From 50 to 100 persons.	1	34	20	...	2	...	1	...	...	1	...	...	...	...	22	15	8	5	1 perennial		
	From 100 to 200 persons.	1	90	55	...	1	...	2	...	...	2	...	...	...	...	78	45	7	10	1 perennial		
III QUARRIES OF HARD ROCKS																						
	TOTAL ...	1	11	14	...	...	...	...	...	...	...	...	...	...	...	11	14	...	...	1 Perennial		
(1) LIMESTONE	TOTAL ...	1	11	14	...	...	...	...	...	...	...	...	...	...	...	11	14	...	...	1 Perennial		
In which mechanical power is not used.	TOTAL ...	1	11	14	...	...	...	...	...	...	...	...	...	...	...	11	14	...	...	do		
	From 20 to 50 ...	1	11	14	...	...	...	...	...	...	...	...	...	...	...	11	14	...	...	do		
IV TEXTILE AND CONNECTED INDUSTRIES.																						
	TOTAL ...	53	4,672	1,300	4	37	128	83	15	148	12	...	...	1,658	235	2,242	785	459	266	22 Seasonal 31 Perennial		
(1) COTTON GINNING																						
	TOTAL ...	11	321	148	...	...	12	21	...	22	...	...	...	87	6	179	138	...	4	11 Seasonal		
In which mechanical power is used.	TOTAL ...	11	321	148	...	...	12	21	...	22	...	...	...	87	6	179	138	...	4	do		
	From 10 to 20 ...	2	23	8	...	...	2	...	2	...	3	...	...	12	...	4	8	...	...	2 Seasonal		
	" 20 to 50 ...	5	120	51	...	...	6	...	13	...	9	...	...	34	...	58	45	...	...	5 do		
	" 50 to 100 ..	4	178	89	...	...	4	...	6	...	10	...	...	41	...	117	85	...	...	4 do		

\*One female. †Six females. ‡Three females. §Four Females.



TABLE XXII—PART I.

Industrial Statistics.  
Provincial Summary.

224

TABLE XXII—Industrial Statistics.  
PART I—Provincial Summary—*contd.*

Classification of persons employed																									
Description of establishments	Classification of establishments according to the number of persons employed including management	Number of establishments	Total number of persons employed		Direction, supervision and clerical staff								Skilled workmen				Unskilled labours				Remarks				
					Managers				Supervising and technical staff				Clerical staff				Europeans and Anglo-Indians		Indians			Age 14 and over		Under 14	
					Europeans and Anglo-Indians	Indians	Europeans and Anglo-Indians	Indians	Europeans and Anglo-Indians	Indians	Europeans and Anglo-Indians	Indians	Males	Females	Males	Females	Males	Females	Males	Females					
			6	7	8	9	10	11	12	13	14	15	16	17	18	19	20								
1	2	3	4	5																					
MYSORE STATE INCLUDING CIVIL AND MILITARY STATION, BANGALORE--contd.																									
(2) COTTON PRESSING ...	TOTAL ...	3	85	29	...	3	...	3	...	...	...	...	33	...	46	29	...	...	3 Seasonal						
In which mechanical power is used.	TOTAL ...	3	85	29	...	3	...	3	...	...	...	...	33	...	46	29	...	...	3 do						
From 20 to 50	...	3	85	29	...	3	...	3	...	...	...	...	33	...	46	29	...	...	3 Perennial						
(3) COTTON SPINNING AND WEAVING	TOTAL ...	1	982	270	...	1	...	5	...	30	...	...	638	150	216	62	92	58	Perennial						
In which mechanical power is used.	TOTAL ...	1	982	270	...	1	...	5	...	30	...	...	638	150	216	62	92	58	do						
400 and over	...	1	982	270	...	1	...	5	...	30	...	...	638	150	216	62	92	58	do						
(4) COTTON WEAVING	TOTAL ...	3	58	23	...	2	...	4	...	1	...	...	34	23	5	...	12	...	do						
In which mechanical power is not used.	TOTAL ...	3	58	23	...	2	...	4	...	1	...	...	34	23	5	...	12	...	do						
From 20 to 50	...	3	58	23	...	2	...	4	...	1	...	...	34	23	5	...	12	...	do						
(5) COTTON AND SILK WEAVING.	TOTAL ...	4	177	88	...	4	...	5	...	10	...	...	103	12	27	50	28	26	4 Perennial						
In which mechanical power is used.	TOTAL ...	1	121	74	...	1	...	2	...	9	...	...	69	...	19	48	21	26	1 do						
From 100 to 200	...	1	121	74	...	1	...	2	...	9	...	...	69	...	19	48	21	26	1 Perennial						
(6) COTTON AND WOOL WEAVING.	TOTAL ...	3	56	14	...	3	...	3	...	1	...	...	34	12	6	2	7	...	3 Perennial						
In which mechanical power is not used.	From 10 to 20	1	18	...	...	1	...	3	...	1	...	...	10	...	...	...	3	...	1 do						
" " 20 to 50	...	2	38	14	...	2	...	...	...	...	...	...	24	...	...	...	4	...	2 do						
TOTAL ...	TOTAL ...	2	2,553	577	...	1	18	4	9	74	9	...	644	3	1,570	423	223	161	2 Perennial						
In which mechanical power is used.	TOTAL ...	2	2,553	577	...	1	18	4	9	74	9	...	644	3	1,570	423	223	151	2 do						
From 50 to 100...	From 50 to 100...	1	64	13	...	1	...	1	...	4	...	...	21	...	30	6	7	7	1 do						
From 400 and over.	From 400 and over.	1	2,489	564	...	...	18	3	...	70	...	...	623	...	1,540	417	216	144	1 do						



TABLE XXII—Industrial Statistics.  
PART I—Provincial Summary—*contd.*

Classification of persons employed																			
Description of establishments	Classification of establishments according to the number of persons employed including management	Number of establishments	Total number of persons employed		Direction, supervision and clerical staff										Unskilled labourers				Remarks
			Males	Females	Managers		Supervising and technical staff		Clerical staff		Europeans and Anglo-Indians		Indians		Age 14 and over		Under 14		
					Europeans and Anglo-Indians	Indians	Europeans and Anglo-Indians	Indians	Europeans and Anglo-Indians	Indians	Europeans and Anglo-Indians	Indians	Europeans and Anglo-Indians	Indians	Europeans and Anglo-Indians	Indians	Europeans and Anglo-Indians	Indians	
1	2	3	4	5	6	7	8	9	10	11	12	13	14	15	16	17	18	19	20
MYSORE STATE INCLUDING CIVIL AND MILITARY STATIONS, BANGALORE— <i>contd.</i>																			
(7) WOOL WEAVING	TOTAL ...	2	48	...	...	2	...	1	...	1	...	...	23	...	18	...	3	...	2 Perennial
In which mechanical power is not used.	TOTAL ...	2	48	...	...	2	...	1	...	1	...	...	23	...	18	...	3	...	2 do
	From 10 to 20...	1	18	...	...	1	...	...	...	1	...	...	11	...	4	...	1	...	1 do
	From 20 to 50...	1	30	...	...	1	...	1	...	...	...	...	12	...	14	...	2	...	1 do
(8) DYING WORKS	TOTAL ...	7	112	12	1	...	6	...	6	...	2	...	27	...	74	4	4	...	7 do
In which mechanical power is not used.	TOTAL ...	7	112	12	1	...	6	...	6	...	2	...	27	...	74	4	4	...	7 do
	From 10 to 20...	5	58	3	...	...	...	...	...	...	...	...	13	...	41	3	4	...	5 do
	From 20 to 50...	2	54	9	...	...	6	...	6	...	2	...	14	...	53	1	...	...	2 do
(9) FIBRE FACTORY	TOTAL ...	1	28	5	1	...	1	...	...	2	...	...	...	...	24	5	...	...	1 do
In which mechanical power is used.	TOTAL ...	1	28	5	1	...	1	...	...	2	...	...	...	...	24	5	...	...	1 do
(10) SILK REELING	From 20 to 50...	15	135	108	...	10	...	28	...	1	...	...	42	14	39	66	18	27	8 Seasonal, 7 Perennial.
In which mechanical power is not used.	TOTAL ...	15	135	108	...	10	...	28	...	1	...	...	42	14	39	66	18	27	8 Seasonal, 7 Perennial.
	From 10 to 20...	12	91	72	...	7	...	14	...	...	...	...	32	13	29	31	9	25	4 Perennial.
	From 20 to 50...	3	44	36	...	3	...	12	...	1	...	...	10	1	10	32	9	2	8 Seasonal, 3 Perennial.
(11) SILK TWISTING	TOTAL ...	1	2	11	...	1	...	...	...	...	...	...	1	11	...	...	...	...	Perennial.
In which mechanical power is not used.	TOTAL ...	1	2	11	...	1	...	...	...	...	...	...	1	11	...	...	...	...	Perennial.
(12) SILK FARMS	From 10 to 20...	3	171	29	1	...	1	...	...	7	...	...	26	16	44	8	79	...	do
In which mechanical power is used.	TOTAL ...	1	169	15	1	...	...	...	...	3	...	...	23	12	10	...	69	...	do
	From 100 to 200...	1	169	15	1	...	...	...	...	3	...	...	23	12	10	...	69	...	In this farm silk weaving is also carried on.

§Two females.

\*Female.

!One female in each case.

\*Four females in each case.



TABLE XXII—PART I.

Industrial Statistics.  
Provincial Summary.

226

TABLE XXII—Industrial Statistics.  
PART I—Provincial Summary—*contd.*

Classification of persons employed																							
Description of establishments	Classification of establishments according to the number of persons employed including management	Number of establishments	Total number of persons employed		Direction, supervision and clerical staff										Unskilled labourers				Remarks				
					Managers				Supervising and technical staff				Clerical staff		Europeans and Anglo-Indians		Indians			Age 14 and over		Under 14	
					Europeans and Anglo-Indians	Indians	Europeans and Anglo-Indians	Indians	Europeans and Anglo-Indians	Indians	Males	Females	Males	Females	Males	Females	Males	Females					
			Males	Females	6	7	8	9	10	11	12	13	14	15	16	17	18	19		20			
MYSORE STATE, INCLUDING CIVIL AND MILITARY STATION, BANGALORE.— <i>contd.</i>	In which mechanical power is not used.	TOTAL ...	62	14	...	1	...	19	...	4	...	...	3	4	34	8	10	...	9 Perennial.				
			18	8	...	...	...	46	...	2	...	...	1	3	10	4	...	1 Perennial.					
			44	6	...	...	...	46	...	2	...	...	2	1	24	4	10	...	1 Perennial.				
			717	120	...	19	...	50	...	27	...	...	155	10	412	101	54	9	17 Perennial. 2 Seasonal.				
	In which mechanical power is used.	TOTAL ...	696	111	...	17	...	47	...	26	...	...	153	10	400	95	53	6	2 Seasonal. 15 Perennial.				
			180	40	...	7	...	8	...	7	...	...	120	10	43	29	7	7	1 Perennial.				
			190	40	...	1	...	8	...	7	...	...	120	10	43	29	7	1	1 Perennial.				
			516	71	...	16	...	39	...	19	...	...	33	...	357	66	52	5	2 Seasonal. 14 Perennial.				
	In which mechanical power is not used.	From 10 to 20	37	8	...	3	...	1	...	3	...	...	9	...	13	7	8	1	1 Seasonal. 2 Perennial.				
			227	30	...	9	...	21	...	10	...	...	24	...	146	27	17	3	1 Seasonal. 8 Perennial.				
(2) TANNING BARK COLLECTION. In which mechanical power is not used.	From 50 to 100	159	26	...	3	...	11	...	4	...	...	...	...	198	26	13	...	3 Perennial.					
		From 100 to 200	93	7	...	1	...	6	...	2	...	...	...	...	70	6	14	...	1 Perennial.				
		TOTAL ...	1	5	...	1	...	3	...	1	...	...	...	...	5	4	...	1	1 Perennial.				
		TOTAL ...	1	10	...	1	...	3	...	1	...	...	...	...	5	4	...	1	1 Perennial.				
(3) BONE CRUSHING. In which mechanical power is used.	From 10 to 20	10	5	...	1	...	3	...	7	...	...	...	...	5	4	...	...	1 Perennial.					
		10	5	...	1	...	3	...	1	...	...	...	...	5	4	...	...	1 Perennial.					
		10	5	...	1	...	3	...	1	...	...	...	...	5	4	...	...	1 Perennial.					
		TOTAL ...	1	11	...	1	...	...	...	...	...	2	...	7	2	1	2	1 Perennial.					
VI. WOOD, ETC., INDUSTRIES	From 10 to 20	17	4	...	7	...	...	...	...	...	...	...	...	7	2	1	2	1 Perennial.					
		11	4	...	1	...	...	...	...	...	...	...	...	7	2	1	2	1 Perennial.					
		11	4	...	1	...	...	...	...	...	...	...	...	7	2	1	2	1 Perennial.					
		414	7	...	8	...	29	...	25	...	...	162	...	135	7	47	...	12 Perennial. 1 Seasonal.					
(1) SAW MILLS. In which mechanical power is used.	TOTAL ...	94	6	...	1	...	1	...	6	...	...	34	...	51	6	...	...	2 Perennial.					
		94	6	...	1	...	1	...	6	...	...	34	...	51	6	...	...	2 Perennial.					
		94	6	...	1	...	1	...	6	...	...	34	...	51	6	...	...	2 Perennial.					
		34	...	...	1	...	...	...	...	...	8	...	25	...	...	...	...	1 Perennial.					
(1) SAW MILLS. In which mechanical power is used.	From 20 to 50	60	6	...	...	...	...	...	...	...	...	...	...	...	...	...	...	...	1 Perennial.				
		60	6	...	...	...	...	...	...	...	...	...	...	...	...	...	...	...	1 Perennial.				
		60	6	...	...	...	...	...	...	...	...	...	...	...	...	...	...	...	1 Perennial.				
		60	6	...	...	...	...	...	...	...	...	...	...	...	...	...	...	...	1 Perennial.				

\*One female.

§Two females.







TABLE XXII—PART I.

Industrial Statistics.  
Provincial Summary.

228

TABLE XXII—Industrial Statistics.  
PART I—Provincial Summary—*contd.*

Classification of persons employed																							
Description of establishments	Classification of establishments according to the number of persons employed including management	Number of establishments	Total number of persons employed		Direction, supervision and clerical staff								Skilled workmen				Unskilled labourers				Remarks		
					Managers		Supervising and technical staff		Clerical staff		Europeans and Anglo-Indians		Indians		Europeans and Anglo-Indians		Indians		Age 14 and over			Under 14	
			Males	Females	Europeans and Anglo-Indians	Indians	Europeans and Anglo-Indians	Indians	Europeans and Anglo-Indians	Indians	Males	Females	Males	Females	Males	Females	Males	Females					
1	2	3	4	5	6	7	8	9	10	11	12	13	14	15	16	17	18	19	20				
MYSORE STATE, INCLUDING CIVIL AND MILITARY STATION, BANGALORE— <i>contd.</i>																							
(5) IRON WORKS In which mechanical power is used.	TOTAL ...	1	17	...	...	1	1	...	...	...	1	...	3	...	7	...	4	...	1 Perennial.				
	TOTAL ...	7	17	...	...	...	7	...	...	...	7	...	2	...	7	...	4	...	Do				
	From 10 to 20 ...	1	17	...	...	...	1	...	...	...	1	...	3	...	7	...	4	...	Do				
	TOTAL ...	11	1,065	2	6	3	7	25	...	55	37	...	464	...	455	2	13	...	11 Perennial.				
(6) MACHINERY AND ENGINEERING (including Railway) WORKSHOPS. In which mechanical power is used.	TOTAL ...	7	798	2	2	3	3	95	...	43	30	...	379	...	300	2	13	...	7 Perennial.				
	From 20 to 50 ...	2	47	...	...	...	...	11	...	4	...	...	17	...	15	...	...	...	2 Perennial.				
	" 50 to 100 ...	2	142	...	...	...	...	12	...	4	...	...	61	...	55	...	...	...	2 Perennial.				
	" 100 to 200 ...	1	100	...	...	...	...	...	...	...	...	...	41	...	52	...	2	...	1 Perennial.				
In which mechanical power is not used.	" 200 to 400 ...	2	509	...	...	...	...	2	...	35	21	...	200	...	178	2	11	...	2 Perennial.				
	TOTAL ...	4	867	...	4	...	4	...	...	19	7	...	85	...	755	...	...	...	4 Perennial.				
	From 20 to 50 ...	2	73	...	...	...	...	...	...	2	1	...	30	...	36	...	...	...	2 Perennial.				
	" 50 to 100 ...	1	70	...	...	...	...	...	...	4	3	...	17	...	44	...	...	...	1 Perennial.				
VIII. GLASS AND EARTHENWARE INDUSTRIES.																							
(1) BRICK AND TILE WORKS. In which mechanical power is used.	TOTAL ...	22	905	393	2	15	2	33	3	17	1	...	172	8	443	230	217	155	20 Perennial. 2 Seasonal.				
	TOTAL ...	22	905	393	2	15	2	33	3	17	1	...	172	8	443	230	217	155	20 Perennial. 2 Seasonal.				
	From 20 to 50 ...	10	640	988	2	7	2	10	3	14	1	...	190	...	301	166	180	122	10 Perennial.				
	" 50 to 100 ...	6	150	57	1	4	1	6	...	3	1	...	16	...	91	47	27	10	6 Perennial.				
In which mechanical power is not used.	" 100 to 200 ...	2	74	34	...	2	...	3	...	5	...	...	8	...	22	14	34	20	2 Perennial.				
	" 200 to 400 ...	2	416	197	1	1	1	1	3	6	...	...	96	...	188	105	119	92	Do				
	TOTAL ...	12	965	705	...	8	...	23	...	3	...	...	52	8	742	64	37	33	10 Perennial. 2 Seasonal.				
	From 10 to 20 ...	5	44	32	...	3	...	5	...	...	...	...	4	3	28	22	4	7	4 Perennial.				
In which mechanical power is not used.	" 20 to 50 ...	6	154	50	...	4	...	3	...	1	...	...	33	5	92	20	21	25	5 Perennial.				
	" 50 to 100 ...	1	67	23	...	1	...	15	...	2	...	...	15	...	22	22	12	1	1 Perennial.				



TABLE XXII—Industrial Statistics.  
PART I—Provincial Summary—*contd.*

TABLE XXII—PART I.  
Industrial Statistics.  
Provincial Summary.

Classification of persons employed																									
Description of establishments	Classification of establishments according to the number of persons employed including management	Number of establishments	Total number of persons employed		Direction, supervision and clerical staff								Skilled workmen				Unskilled labourers			Remarks					
					Managers				Supervising and technical staff		Clerical staff		Europeans and Anglo-Indians		Indians		Age 14 and over		Under 14						
					Europeans and Anglo-Indians		Indians		Europeans and Anglo-Indians		Indians		Europeans and Anglo-Indians		Indians		Males		Females		Males		Females		
1	2	3	4	5	6	7	8	9	10	11	12	13	14	15	16	17	18	19	20						
MYSORE STATE, INCLUDING CIVIL AND MILITARY STATION, BANGALORE— <i>contd.</i>																									
IX. INDUSTRIES CONNECTED WITH CHEMICAL PRODUCTS.																									
(1) OIL MILLS	TOTAL ...	18	732	45	3	11	2	52	1	46	..	..	117	19	450	22	50	4	18 Perennial						
In which mechanical power is used.	TOTAL ...	5	104	6	..	4	..	5	..	11	..	..	25	..	56	5	3	1	5 Perennial						
	From 10 to 20	2	33	2	..	2	..	..	..	3	..	..	8	..	90	2	..	..	2 do						
	From 20 to 50	2	45	4	..	2	..	3	..	7	..	..	17	..	13	3	3	..	2 do						
In which mechanical power is not used.	TOTAL ...	1	96	..	..	..	..	9	..	1	..	..	..	..	93	..	..	..	1 do						
	From 20 to 50	1	26	..	..	..	..	9	..	1	..	..	..	..	23	..	..	..	1 do						
(2) SANDALWOOD OIL FACTORIES.	TOTAL ...	2	413	3	..	1	1	21	..	25	..	..	71	..	285	3	9	..	2 Perennial						
In which mechanical power is used.	TOTAL ...	2	413	3	..	1	1	21	..	25	..	..	71	..	285	3	9	..	2 Perennial						
	From 100 to 200	1	166	3	..	..	1	17	..	14	..	..	15	..	119	3	..	..	1 do						
	From 200 to 400	1	247	..	..	..	1	4	..	11	..	..	56	..	166	..	9	..	1 do						
(3) AERATED WATER WORKS.	TOTAL ..	6	116	3	3	3	1	18	1	6	..	..	9	..	67	3	8	..	6 Perennial						
In which mechanical power is used.	TOTAL ...	3	59	9	2	1	..	9	..	4	..	..	6	..	37	2	7	..	3 do						
	From 10 to 20	1	13	..	..	1	..	1	..	1	..	..	1	..	6	..	3	..	1 do						
	From 20 to 50	2	46	9	2	..	..	1	..	3	..	..	5	..	31	2	4	..	2 do						
In which mechanical power is not used.	TOTAL ...	3	57	1	1	2	1	16	1	2	..	..	3	..	30	1	1	..	3 Perennial						
	From 10 to 20	2	27	1	..	2	..	2	..	..	..	..	1	..	21	1	1	..	2 do						
	From 20 to 50	1	30	..	1	..	..	14	1	2	..	..	2	..	9	..	..	..	1 do						
(4) SOAP FACTORIES	TOTAL ...	2	58	..	..	..	..	7	..	3	..	..	7	..	26	..	13	..	2 Perennial						
In which mechanical power is used.	TOTAL ...	1	33	..	..	1	..	4	..	3	..	..	3	..	20	..	2	..	1 Perennial						
	From 20 to 50	1	33	..	..	1	..	4	..	3	..	..	3	..	20	..	2	..	1 do						
In which mechanical power is not used.	TOTAL ...	1	25	..	..	1	..	3	..	..	..	..	4	..	6	..	11	..	1 Perennial						
	From 20 to 50	1	25	..	..	1	..	3	..	..	..	..	4	..	6	..	11	..	1 do						



TABLE XXII—PART I.

Industrial Statistics.  
Provincial Summary.

230

TABLE XXII—Industrial Statistics.  
PART I—Provincial Summary—contd.

Classification of persons employed																									
Description of establishments	Classification of establishments according to the number of persons employed including management	Number of establishments	Total number of persons employed		Direction, supervision and clerical staff								Skilled workmen				Unskilled labourers				Remarks				
					Managers				Supervising and technical staff				Clerical staff		Europeans and Anglo-Indians		Indians		Age 14 and over			Under 14			
					Europeans and Anglo-Indians		Indians		Europeans and Anglo-Indians		Indians		Males		Females		Males		Females			Males		Females	
					Males	Females	Males	Females	Males	Females	Males	Females	Males	Females	Males	Females	Males	Females	Males	Females		Males	Females		
1	2	3	4	5	6	7	8	9	10	11	12	13	14	15	16	17	18	19	20						
MYSORE STATE, INCLUDING CIVIL AND MILITARY, STATIONS, BANGALORE—contd.																									
(5) DISTEMPER AND PAINT WORKS.	TOTAL ...	1	20	4	...	1	...	...	...	...	...	...	...	...	...	...	...	...	...	...	1 Perennial				
	In which mechanical power is used.	1	20	4	...	1	...	...	...	...	...	...	...	...	...	...	...	...	...	...	1 Perennial				
	From 20 to 50	1	20	4	...	1	...	...	...	...	...	...	...	...	...	...	...	...	...	...	1 do				
	TOTAL ...	1	16	4	...	...	...	...	...	1	...	...	...	...	...	...	...	...	...	...	1 Perennial				
(6) MEDICINE WORKS.	In which mechanical power is used.	1	16	4	...	...	...	...	...	1	...	...	...	...	...	...	...	...	...	...	1 Perennial				
	From 20 to 50	1	16	4	...	...	...	...	...	...	...	...	...	...	...	...	...	...	...	...	1 do				
	TOTAL ...	1	5	25	...	...	...	...	...	...	...	...	...	...	19	1	6	3	...	...	1 Perennial				
	In which mechanical power is used.	1	5	25	...	...	...	...	...	1	...	...	...	...	19	1	6	3	...	...	1 do				
(7) PERFUMERY WORKS.	In which mechanical power is used.	1	5	25	...	...	...	...	...	1	...	...	...	...	19	1	6	3	...	...	1 do				
	From 20 to 50	1	5	25	...	...	...	...	...	...	...	...	...	...	19	1	6	3	...	...	1 do				
	TOTAL ...	1	5	25	...	...	...	...	...	...	...	...	...	...	...	...	...	...	...	...	1 Perennial				
	In which mechanical power is used.	1	5	25	...	...	...	...	...	...	...	...	...	...	...	...	...	...	...	...	1 do				
X. FOOD INDUSTRIES	...	77	2,769	993	11	59	31	58	11	130	8	...	582	7	1,727	855	165	128	39 Seasonal 38 Perennial						
(1) COFFEE WORKS	TOTAL ...	4	342	99	2	3	1	1	...	15	...	...	...	50	5	250	78	20	16	4 Seasonal					
	In which mechanical power is used.	2	196	79	2	2	1	1	...	8	...	...	...	45	5	136	58	71	16	2 Seasonal					
	From 50 to 100	1	58	27	1	...	1	1	...	7	...	...	...	18	...	94	19	6	8	1 do					
	From 100 to 200	1	138	52	1	2	...	...	...	1	...	...	...	27	5	102	39	5	8	1 do					
In which mechanical power is not used.	TOTAL ...	2	146	80	...	1	...	...	...	2	...	...	...	6	...	134	20	9	...	2 Seasonal					
	From 50 to 100	1	51	...	...	...	...	...	...	1	...	...	...	...	...	60	...	...	...	1 do					
	From 100 to 200	1	95	30	...	...	...	...	...	6	...	...	...	...	...	74	20	9	...	1 do					

\* One female. † Two females.



TABLE XXII—Industrial Statistics.  
PART I—Provincial Summary—*contd.*

Classification of persons employed																							
Description of establishments	Classification of establishments according to the number of persons employed including management	Number of establishments	Total number of persons employed		Direction, supervision and clerical staff								Skilled workmen				Unskilled labourers				Remarks		
					Managers				Supervising and technical staff		Clerical staff		Europeans and Anglo-Indians		Indians		Age 14 and over		Under 14				
			Europeans and Anglo-Indians		Indians		Europeans and Anglo-Indians		Indians		Europeans and Anglo-Indians		Indians		Males		Females		Males			Females	
			Males	Females	6	7	8	9	10	11	12	13	14	15	16	17	18	19	20				
(2) SUGAR FACTORIES In which mechanical power is used.	TOTAL ...	2	120	13	1	1	2	...	...	4	2	...	16	...	94	13	...	...	...	1 Perennial			
	TOTAL ...	1	99	13	1	...	2	...	...	3	2	...	16	...	76	13	...	...	...	1 Seasonal			
	From 100 to 200	1	99	13	1	...	2	...	...	2	2	...	...	...	76	13	...	...	...	1 do			
	TOTAL ...	1	21	...	...	1	...	...	...	2	...	...	...	...	18	...	...	...	...	1 Seasonal			
	From 20 to 50	1	21	...	...	1	...	...	...	2	...	...	...	...	18	...	...	...	...	1 do			
(3) BISCUIT FACTORY In which mechanical power is not used.	TOTAL ...	1	17	...	...	...	...	...	...	1	...	...	9	...	3	...	4	...	...	1 Perennial			
	TOTAL ...	1	17	...	...	...	...	...	...	1	...	...	9	...	3	...	4	...	...	1 Perennial			
	From 10 to 20	1	17	...	...	...	...	...	...	1	...	...	9	...	3	...	4	...	...	1 do			
(4) BAKERIES AND CONFECTIONARIES. In which mechanical power is not used.	TOTAL ...	5	110	6	4	2	3	3	2	3	...	...	29	...	62	6	2	...	...	5 Perennial.			
	TOTAL ...	5	110	6	4	2	3	3	2	3	...	...	29	...	62	6	2	...	...	do			
	From 10 to 20	2	31	...	...	2	...	3	...	2	...	...	9	...	15	...	...	...	...	2 do			
(5) TAMARIND FACTORIES In which mechanical power is not used.	TOTAL ...	22	133	200	...	19	...	1	...	2	...	...	...	...	92	251	19	39	22 Seasonal				
	TOTAL ...	22	133	200	...	19	...	1	...	2	...	...	...	...	92	251	19	39	22 do				
	From 10 to 20	18	82	129	...	15	...	1	...	1	...	...	...	...	54	124	11	25	18 do				
	" 20 to 50	3	24	67	...	3	...	...	...	1	...	...	...	...	16	57	4	10	3 do				
	" 50 to 100	1	27	64	...	1	...	...	...	...	...	...	...	...	22	60	4	4	1 do				
(6) CIGARETTE FACTORIES In which mechanical power is used.	TOTAL ...	5	880	411	1	3	19	20	18	25	...	...	201	...	544	346	62	62	5 Perennial				
	TOTAL ...	3	847	411	1	2	19	19	18	24	...	...	201	...	515	346	58	69	3 do				
	From 20 to 50	1	35	9	...	1	...	19	...	...	...	...	2	...	10	1	5	...	1 Perennial				
" 50 to 100	1	61	...	...	1	...	...	...	...	...	...	32	...	22	...	6	...	...	1 Perennial				
" 400 & over	TOTAL ...	1	750	409	1	...	19	...	18	24	...	...	167	...	486	345	47	62	1 Perennial				

\*One female, Two females.



TABLE XXII—PART I.

Industrial Statistics.  
Provincial Summary.

232

TABLE XXII—Industrial Statistics.  
PART I—Provincial Summary—*contd.*

Classification of persons employed																				
Description of establishments	Classification of establishments according to the number of persons employed including management	Number of establishments	Total number of persons employed		Direction, supervision and clerical staff						Skilled workmen				Unskilled labourers					Remarks
					Managers		Supervising and technical staff		Clerical staff		Europeans and Anglo-Indians		Indian <sup>s</sup>		Age 14 and over		Under 14			
			Europeans and Anglo-Indians	Indians	Europeans and Anglo-Indians	Indians	Europeans and Anglo-Indians	Indians	Males	Females	Males	Females	Males	Females	Males	Females	Males	Females		
1	2	3	4	5	6	7	8	9	10	11	12	13	14	15	16	17	18	19	20	
MYSORE STATE INCLUDING CIVIL AND MILITARY STATION, BANGALORE— <i>contd.</i>	TOTAL ...	2	33	...	...	1	...	1	...	1	...	...	...	...	26	...	4	...	2 Perennial.	
	In which mechanical power is not used	1	10	...	...	...	...	...	...	...	...	...	...	...	8	...	2	...	1 do	
	From 10 to 20	1	23	...	...	...	...	...	...	...	...	...	...	...	18	...	2	...	1 do	
	" 20 to 50	2	301	13	1	1	2	3	1	13	...	...	...	72	...	182	13	26	2 do	
(7) BREWERIES AND DISTILLERIES.	TOTAL ...	2	301	13	1	1	2	3	1	13	...	...	...	72	...	182	13	26	2 do	
In which mechanical power is used.	From 100 to 200	2	301	13	1	1	2	3	1	13	...	...	...	72	...	182	13	26	2 do	
(8) DAIRY FARMS	TOTAL ...	2	136	30	1	1	2	1	...	5	...	...	...	19	...	100	29	7	2 Perennial	
In which mechanical power is used.	From 20 to 50	2	136	30	1	1	2	1	...	5	...	...	...	19	...	100	29	7	2 Perennial	
(9) WATER WORKS	From 20 to 50	1	33	4	...	1	...	1	...	1	...	...	7	...	93	4	...	...	1 do	
In which mechanical power is used.	" 50 to 100	1	103	26	...	...	...	...	...	4	...	...	12	...	77	25	...	...	1 do	
(10) RICE AND FLOUR MILLS.	TOTAL ...	5	235	8	1	1	1	5	...	3	6	...	67	...	150	8	1	...	5 Perennial	
In which mechanical power is used.	From 100 to 200	5	235	8	1	1	1	5	...	3	6	...	67	...	150	8	1	...	5 Perennial	
(11) MAT MAKING	From 10 to 20	1	18	...	...	...	...	...	...	...	...	...	7	...	6	...	...	...	1 do	
In which mechanical power is used.	From 20 to 50	2	65	3	...	...	...	...	...	...	...	...	10	...	50	3	...	...	2 do	
(12) RICE AND FLOUR MILLS.	From 50 to 100	1	51	1	...	...	...	...	...	...	...	...	20	...	29	1	...	...	1 do	
In which mechanical power is used.	From 100 to 200	1	101	4	...	...	...	...	...	...	...	...	30	...	65	4	...	...	1 do	
(13) RICE AND FLOUR MILLS.	TOTAL ...	29	495	123	...	28	1	24	...	49	...	...	119	2	250	111	24	10	17 Perennial	
In which mechanical power is used.	TOTAL ...	29	495	123	...	28	1	24	...	49	...	...	119	2	250	111	24	10	12 Seasonal	
(14) FURNITURE INDUSTRIES	From 10 to 20	19	216	54	...	18	1	11	...	18	...	...	59	...	87	46	22	8	17 Perennial	
(15) MAT MAKING	" 20 to 50	10	279	69	...	10	...	13	...	31	...	...	60	...	163	65	2	2	12 Seasonal	
In which mechanical power is not used	TOTAL ...	7	223	5	1	4	3	5	...	5	...	...	118	...	67	5	20	...	7 Perennial	
(16) MAT MAKING	TOTAL ...	1	18	...	...	1	...	...	...	...	...	...	2	...	3	...	12	...	1 Perennial	
In which mechanical power is not used	TOTAL ...	1	18	...	...	1	...	...	...	...	...	...	2	...	3	...	12	...	1 Perennial	
From 10 to 20	From 10 to 20	1	18	...	...	1	...	...	...	...	...	...	2	...	3	...	12	...	1 do	



TABLE XXII—Industrial Statistics.  
PART I—Provincial Summary—*contd.*

TABLE XXII—PART I.

Industrial Statistics.  
Provincial Summary.

Classification of persons employed																					
Description of establishments	Classification of establishments according to the number of persons employed including management	Number of establishments	Total number of persons employed		Direction, supervision and clerical staff								Skilled workmen				Unskilled labourers				Remarks
					Managers				Supervising and technical staff		Clerical staff		Europeans and Anglo-Indians		Indians		Age 14 and over		Under 14		
					Europeans and Anglo-Indians	Indians	Europeans and Anglo-Indians	Indians	Europeans and Anglo-Indians	Indians	Europeans and Anglo-Indians	Indians	Males	Females	Males	Females	Males	Females	Males	Females	
			Males	Females	6	7	8	9	10	11	12	13	14	15	16	17	18	19	20		
1	2	3	4	5																	
MYSORE STATE, INCLUDING CIVIL AND MILITARY STATION, BANGALORE— <i>contd.</i>																					
(2) FURNITURE FACTORIES. In which mechanical power is used.	TOTAL ...	6	206	5	1	3	3	5	...	5	...	...	116	...	64	5	8	...	6 Perennial.		
	TOTAL ...	1	32	...	...	1	...	1	...	1	...	...	33	...	7	...	5	...	1 Perennial.		
	From 20 to 50 persons	1	32	...	...	1	...	1	...	1	...	...	23	...	1	...	5	...	1 Do		
	TOTAL ...	5	173	5	1	2	3	4	...	4	...	...	93	...	63	5	3	...	5 Perennial.		
In which mechanical power is not used.	From 10 to 20	1	18	...	...	...	...	2	...	1	...	...	14	...	1	...	...	...	1 Do		
	" 20 to 50	2	44	...	...	1	...	1	...	1	...	...	35	...	4	...	2	...	2 Do		
	" 50 to 100	2	111	5	1	1	3	1	...	2	...	...	44	...	58	5	1	...	2 Do		
	TOTAL ...	7	136	4	1	5	*2	8	...	13	...	...	50	...	30	3	18	...	7 Perennial.		
XII. INDUSTRIES OF DRESS ...																					
(1) BOOT AND SHOE FACTORIES. In which mechanical power is not used.	TOTAL ...	4	49	3	...	4	...	1	...	3	...	...	15	...	23	3	3	...	4 Perennial.		
	TOTAL ...	4	49	3	...	4	...	1	...	3	...	...	15	...	23	3	3	...	4 Do		
	From 10 to 20 persons	4	49	3	...	4	...	1	...	3	...	...	15	...	23	3	3	...	4 Do		
	TOTAL ...	2	51	1	1	...	*2	5	...	8	...	...	30	...	...	...	6	...	2 Perennial.		
(2) TAILORING In which mechanical power is not used.	TOTAL ...	2	51	1	1	...	*2	5	...	8	...	...	30	...	...	...	6	...	2 Perennial.		
	TOTAL ...	2	51	1	1	...	*2	5	...	8	...	...	30	...	...	...	6	...	2 Perennial.		
	From 10 to 20	1	18	1	1	...	...	...	...	4	...	...	19	...	...	...	...	...	1 Perennial.		
	" 20 to 50	1	33	...	...	...	...	...	...	4	...	...	18	...	...	...	...	...	1 Perennial.		
(3) HOSIERY In which mechanical power is used.	TOTAL ...	1	26	...	...	1	...	2	...	2	...	...	5	...	7	...	9	...	1 Perennial.		
	TOTAL ...	1	26	...	...	1	...	2	...	2	...	...	5	...	7	...	9	...	1 Perennial.		
	From 20 to 50 persons	1	26	...	...	1	...	2	...	2	...	...	5	...	7	...	9	...	1 Perennial.		
	TOTAL ...	1	26	...	...	1	...	2	...	2	...	...	5	...	7	...	9	...	1 Do		

\*One female











TABLE XXII—PART I

Industrial Statistics.  
Provincial Summary.

236

TABLE XXII—Industrial Statistics.  
PART I—Provincial Summary—*concd.*

Description of establishments	Classification of establishments according to the number of persons employed including management	Number of establishments	Total number of persons employed		Classification of persons employed												Remarks			
					Direction, supervision and clerical staff				Skilled workmen				Unskilled labourers							
					Managers		Supervising and technical staff		Clerical staff		Europeans and Anglo-Indians		Indians		Age 14 and over			Under 14		
					Europeans and Anglo-Indians	Indians	Europeans and Anglo-Indians	Indians	Europeans and Anglo-Indians	Indians	Males	Females	Males	Females	Males	Females		Males	Females	
1	2	3	4	5	6	7	8	9	10	11	12	13	14	15	16	17	18	19	20	
MYSORE STATE INCLUDING CIVIL AND MILITARY STATION, BANGALORE— <i>concl'd.</i>																				
(3) JEWELLERY WORKS	TOTAL ...	5	239	3	1	3	14	10	34	21	...	...	172	...	13	...	4	...	5 Perennial.	
	In which mechanical power is used.	TOTAL ...	1	121	3	1	...	...	...	8	...	...	...	88	...	10	...	1	...	1 Perennial.
	In which mechanical power is not used.	From 100 to 200	1	121	3	1	...	...	...	8	...	...	...	88	...	10	...	1	...	1 Do
(4) LACQUER WORKS ...	TOTAL ...	4	118	...	...	3	2	10	...	13	...	...	84	...	3	...	3	...	4 Do	
	From 10 to 20	1	14	...	...	1	...	3	...	1	...	...	9	...	...	...	...	...	1 Do	
	From 20 to 50	3	104	...	...	2	2	7	...	12	...	...	75	...	3	...	3	...	3 Do	
(5) TAXIDERM ...	TOTAL ...	2	34	...	...	1	...	1	...	...	...	...	29	...	1	...	2	...	2 Perennial.	
	In which mechanical power is not used.	TOTAL ...	2	34	...	...	1	...	...	...	...	...	29	...	1	...	2	...	2 Perennial.	
	From 10 to 20	1	14	...	...	1	...	1	...	...	...	...	9	...	1	...	2	...	1 Do	
(5) TAXIDERM ...	From 20 to 50	1	20	...	...	...	...	...	...	...	...	...	20	...	...	...	...	...	1 Do	
	TOTAL ...	2	99	4	1	1	...	34	...	3	...	...	25	...	56	2	11	...	2 Perennial.	
	In which mechanical power is not used.	TOTAL ...	2	99	4	1	1	...	34	...	3	...	...	25	...	56	2	11	...	2 Perennial.
In which mechanical power is not used.	From 50 to 100	2	99	4	1	1	...	34	...	3	...	...	25	...	56	2	11	...	2 Perennial.	
		2	99	4	1	1	...	34	...	3	...	...	25	...	56	2	11	...	2 Perennial.	

\* One female.

§ Two females in each case.



TABLE XXII—Industrial Statistics.  
PART II—Distribution of Industries by Districts.

TABLE XXII—PART II.  
Industrial Statistics.  
Distribution by Districts.

Description of establishments	District	Number of establishments	Total No. of persons employed		Direction, supervision and clerical staff										Skilled workmen				Unskilled labourers				Remarks
					Managers		Supervising and technical staff		Clerical staff		Europeans and Anglo-Indians		Indians		Males		Females		Age 14 and over		Under 14		
1	2	3	4	5	6	7	8	9	10	11	12	13	14	15	16	17	18	19	20				
MYSORE STATE INCLUDING CIVIL AND MILITARY STATION, BANGALORE ... MYSORE STATE EXCLUDING CIVIL AND MILITARY STATION, BANGALORE ... I. GROWING OF SPECIAL PRODUCTS ... Coffee plantations.		553	47,732	10,220	*160	302	*366	*677	8117	1,064	554	...	13,247	339	28,434	8,326	2,847	1,629	404 Perennial. 149 Seasonal.				
		505	45,285	9,637	*139	280	*297	**588	83	944	540	...	12,396	339	27,323	7,828	2,700	1,400	357 Perennial. 148 Seasonal.				
		250	9,836	5,480	104	102	*74	159	11	228	...	...	441	48	7,923	4,830	795	611	168 Perennial. 82 Seasonal.				
		238	9,334	5,061	97	101	*71	148	11	217	...	...	414	48	7,541	4,448	735	604	159 Perennial 79 Seasonal.				
		4	136	89	4	...	4	...	...	4	...	...	3	...	106	66	15	23	4 Perennial.				
		83	9,627	1,636	24	31	8	31	...	61	...	...	171	21	2,126	1,400	175	125	66 Perennial 17 Seasonal.				
		151	6,571	3,336	69	70	*59	117	11	152	...	...	240	27	5,309	2,892	545	416	89 Perennial 62 Seasonal.				
Rubber plantations.		3	90	61	2	...	2	4	...	3	...	...	4	...	70	44	6	7	1 Perennial 2 Seasonal.				
Cardamom plantations		5	131	85	3	...	1	1	...	3	...	...	5	...	105	72	13	13	5 Perennial.				
Tea factory.		1	32	19	1	...	...	...	...	...	...	...	3	...	28	19	...	...	1 Perennial.				
Grass farms		2	235	264	1	...	...	4	...	5	...	...	11	...	172	237	42	27	1 Perennial 1 Seasonal.				
		1	183	192	1	...	...	2	...	3	...	...	11	...	97	118	19	4	1 Perennial 1 Seasonal.				
		1	102	142	...	...	...	2	...	2	...	...	...	...	75	119	23	23	1 Seasonal				
		1	14	...	...	1	...	2	...	...	...	...	4	...	7	...	...	...	1 Perennial				
Indigo plantation.		16	21,343	1,639	10	7	142	15	58	143	396	...	6,910	12	13,006	1,289	656	328	16 Perennial				
II. MINES		5	20,583	1,238	5	...	132	2	57	125	386	...	6,822	6	12,494	1,012	800	220	5 Perennial				
Gold Mines		1	100	36	...	1	...	1	...	2	...	...	27	...	34	18	35	18	Perennial				
Mica Mine.																							

\*One female, †Nine females, ‡Seven females, §Nine females, ¶Three females, \*\*Six females, ††One female.



TABLE XXII—PART II.

Industrial Statistics.  
Distribution by Districts.

238

TABLE XXII—Industrial Statistics.  
PART II—Distribution of Industries by Districts—*contd.*

Description of establishments	District	Number of establishments	Classification of persons employed																Remarks	
			Total No. of persons employed		Direction, supervision and clerical staff						Skilled workmen				Unskilled labourers					
					Managers		Supervising and technical staff		Clerical staff		Europeans and Anglo-Indians		Indians		Age 14 and over		Under 14			
Males	Females	Europeans and Anglo-Indians	Indians	Europeans and Anglo-Indians	Indians	Europeans and Anglo-Indians	Indians	Males	Females	Males	Females	Males	Females	Males	Females					
1	2	3	4	5	6	7	8	9	10	11	12	13	14	15	16	17	18	19	20	
MYSORE STATE INCLUDING CIVIL AND MILITARY STATION, BANGALORE--contd.																				
Magnesian Mines.	Mysore District	3	137	113	...	3	...	6	...	...	...	...	...	1	...	106	91	21	22	3 Perennial.
Manganese Mines.	Shimoga District	3	230	103	3	...	4	...	1	9	10	...	38	...	154	75	11	28	3 Perennial.	
Iron Mine	Shimoga District	1	125	43	1	...	...	1	...	3	...	...	4	...	106	32	10	11	1 Perennial.	
Chrome Mines.	TOTAL	3	168	96	1	3	6	5	...	4	...	...	18	6	112	61	19	29	3 Perennial.	
	Mysore District	1	44	21	1	...	6	2	...	1	...	...	18	6	12	1	4	14	1 Perennial.	
	Hassan District	2	124	75	...	3	...	3	...	3	...	...	...	...	100	60	15	15	2 Perennial.	
III. QUARRIES OF HARD ROCKS		1	11	14	...	...	...	...	...	...	...	...	...	...	11	14	...	...	1 Perennial.	
Lime-stone	Mysore District	1	11	14	...	...	...	...	...	...	...	...	...	...	11	14	...	...	1 Perennial	
IV. TEXTILE AND CONNECTED INDUSTRIES																				
Cotton Ginning	Chitaldrug District	11	321	148	...	12	...	21	...	22	...	...	87	6	179	138	...	...	22 Seasonal, 31 Perennial.	
Cotton Pressing	Chitaldrug District	3	85	23	...	3	...	3	...	...	...	...	33	...	46	29	...	...	4 11 Seasonal.	
Cotton Spinning and Weaving.	Bangalore City	1	982	270	...	1	...	5	...	30	...	...	638	150	216	62	92	58	3 Seasonal	
Cotton Weaving	Bangalore City	3	58	23	...	2	...	4	...	1	...	...	34	23	5	...	12	...	Perennial	
	Mysore City	1	25	...	...	...	...	3	...	1	...	...	4	...	6	...	12	...	Perennial	
	Chitaldrug District	2	83	23	...	2	...	1	...	...	...	...	30	23	...	...	...	...	Perennial	
Cotton and Silk Weaving	TOTAL	4	177	88	...	4	...	5	...	10	...	...	103	12	27	50	28	26	Perennial	

\* One female.

† Six females.

‡ Three females.

§ Four females.



TABLE XXII—Industrial Statistics.

PART II—Distribution of Industries by Districts—*contd.*

239

TABLE XXII—PART II.

Industrial Statistics,  
Distribution by Districts.

Description of establishments	District	Number of establishments	Total No. of persons employed		Classification of persons employed												Remarks			
					Direction, supervision and clerical staff				Skilled workmen				Unskilled labourers							
					Managers		Supervising and technical staff		Clerical staff		Europeans and Anglo-Indians		Indians		Age 14 and over			Under 14		
			Males	Females	Europeans and Anglo-Indians	Indians	Europeans and Anglo-Indians	Indians	Europeans and Anglo-Indians	Indians	Males	Females	Males	Females	Males	Females				
1	2	3	4	5	6	7	8	9	10	11	12	13	14	15	16	17	18	19	20	
Mysore State including Civil and Military Station, Bangalore— <i>contd.</i>																				
	Bangalore City	...	1	121	74	...	1	...	2	...	9	...	...	69	...	19	48	21	26	Perennial.
	Mysore District	...	1	19	2	...	1	...	...	...	...	...	6	...	8	9	4	...	Do	
	Chitaldrug District	...	1	19	12	...	1	...	...	...	...	...	18	12	...	...	...	...	Do	
	Hasan District	...	1	18	...	...	1	...	3	...	1	...	...	10	...	...	...	8	Do	
Cotton and Wool Weav- ing.	Bangalore City	...	2	2,553	577	1	1	18	4	9	74	9	644	3	1,570	423	223	151	Do	
	TOTAL	...	2	48	...	2	...	1	...	...	1	...	...	23	...	18	...	3	Do	
	Bangalore City	...	1	18	...	...	1	...	...	...	1	...	...	11	...	4	...	1	Do	
	Mysore District	...	1	30	...	...	1	...	1	...	...	...	...	12	...	14	...	2	Do	
	TOTAL	...	7	112	12	1	...	*6	...	*6	...	2	...	27	...	74	4	4	7 Do	
Dyeing works.	Civil and Military Station, Bangalore	...	1	21	9	1	...	*6	...	...	2	...	14	...	...	1	...	...	1 Perennial	
	Bangalore District	...	2	24	...	...	...	...	...	...	...	...	13	...	7	...	4	...	Perennial.	
	Mysore District	...	4	67	3	...	...	...	...	...	...	...	...	...	67	0	...	...	4 Perennial	
	Bangalore District	...	1	28	5	1	...	1	...	2	...	...	...	...	24	6	...	...	1 Perennial.	
	TOTAL	...	15	135	108	...	10	...	26	...	1	...	...	42	14	39	66	18	27	7 Perennial 8 Seasonal
Fibre Fac- tory.	Kolar District	...	7	77	53	...	7	...	24	...	1	...	...	21	...	14	46	11	4	6 Perennial 1 Seasonal
	Mysore District	...	8	58	55	...	3	...	12	...	...	...	21	12	25	20	7	23	7	7 Seasonals
	Bangalore District	...	1	2	11	...	1	...	...	...	...	...	1	11	...	...	...	...	...	1 Perennial
		...																		
		...																		

\* Four females in each case.

† One female.



TABLE XXII—PART II.

Industrial Statistics.  
Distribution by Districts.

240

TABLE XXII—Industrial Statistics.  
PART II—Distribution of Industries by Districts—*contd.*

Description of establishments	District	Number of establishments	Classification of persons employed																Remarks				
			Total No. of persons employed		Direction, supervision and clerical staff						Skilled workmen				Unskilled labourers								
					Manager		Supervising and technical staff		Clerical staff		Europeans and Anglo-Indians		Indians		Europeans and Anglo-Indians		Indians			Age 14 and over		Under 14	
Males	Females	Europeans and Anglo-Indians	Indians	Europeans and Anglo-Indians	Indians	Europeans and Anglo-Indians	Indians	Europeans and Anglo-Indians	Indians	Males	Females	Males	Females	Males	Females	Males	Females	Males	Females				
1	2	3	4	5	6	7	8	9	10	11	12	13	14	15	16	17	18	19	20				
MYSORE STATE INCLUDING CIVIL AND MILITARY STATION, BANGALORE— <i>contd.</i>																							
Silk Farms	TOTAL	3	171	29	*1	1	3	14	...	7	1	...	26	16	44	8	79	...	Perennial.				
	Bangalore District	2	163	21	*1	1	3	8	...	5	1	...	25	13	34	4	79	...	2 Perennial				
	Mysore City	1	18	8	...	...	...	6	...	2	...	...	1	3	10	4	...	...	1 Perennial.				
V. LEATHER, ETC., INDUSTRIES	TOTAL	19	717	120	...	19	...	60	...	27	...	...	155	10	412	101	54	9	2 Seasonal				
	Bangalore District	17	696	111	...	17	...	47	...	26	...	...	153	10	400	95	53	6	17 Perennial.				
	Mysore City	2	21	9	...	2	...	13	...	1	...	...	2	...	12	6	1	...	15 Perennial.				
Tanneries...	TOTAL	13	612	98	...	13	...	43	...	22	...	...	190	10	372	63	42	5	2 Seasonal.				
	Bangalore District	12	599	96	...	12	...	41	...	20	...	...	178	9	361	61	41	...	13 Perennial.				
	Mysore City	1	13	2	...	1	...	2	...	2	...	...	12	1	11	2	1	...	1 Perennial.				
Tanning Bark collection. Bone crushing.	TOTAL	1	11	4	...	1	...	...	...	...	...	...	...	...	...	...	...	...	1 Seasonal.				
	Bangalore District	1	10	5	...	1	...	3	...	1	...	...	...	...	...	...	...	...	1 Perennial.				
	Mysore City	1	11	4	...	1	...	...	...	...	...	...	...	...	...	...	...	...	1 Perennial.				
VI. WOOD, ETC., INDUSTRIES	TOTAL	13	414	7	4	8	4	29	...	25	...	...	162	...	135	7	47	...	13 Perennial				
	Bangalore District	12	399	6	1	1	1	...	...	24	...	...	157	...	132	6	46	...	2 Perennial				
	Mysore City	1	15	1	...	...	...	...	...	1	...	...	5	...	3	...	...	...	Perennial				
Saw Mills.	TOTAL	2	94	6	1	1	1	...	...	...	...	...	...	...	...	...	...	...	1 Perennial.				
	Bangalore District	2	94	6	1	1	1	...	...	...	...	...	...	...	...	...	...	...	11 Perennial				
	Mysore City	...	...	...	...	...	...	...	...	...	...	...	...	...	...	...	...	...	Perennial 1 Manure work also.				
Carpentry works.	TOTAL	11	320	1	3	7	3	29	...	19	...	...	128	...	84	1	47	...	1 Perennial				
	Bangalore District	10	314	1	3	7	3	28	...	18	...	...	123	...	83	1	46	...	Perennial 1 Manure work also.				
	Mysore City	1	6	...	...	...	...	1	...	1	...	...	5	...	1	...	...	...	1 Perennial				

\* One female in each case.

† Two females in each case.

‡ Silk weaving is also carried on in one of these farms.



TABLE XXII.—Industrial Statistics.

PART II.—Distribution of Industries by Districts.—*contd.*

Description of establishments	District	No. of establishments	Classification of persons Employed																	Remarks
			Total No. of persons employed		Direction, supervision and clerical staff				Skilled workmen				Unskilled labourers							
					Managers		Supervising and technical staff		Clerical staff		Europeans and Anglo-Indians		Indians		Age 14 and over		Under 14			
											Males	Females	Males	Females	Males	Females	Males	Females		
1	2	3	4	5	6	7	8	9	10	11	12	13	14	15	16	17	18	19	20	
MYSORE STATE INCLUDING CIVIL AND MILITARY STATION, BANGALORE— <i>contd.</i>																				
VII. METAL INDUSTRIES	Mysore District	1	36	...	...	1	...	4	...	1	...	...	6	...	8	...	17	...	1 Perennial	
	Chitaldrug District	1	14	...	...	1	...	...	...	...	...	...	13	...	...	...	...	...	1 Perennial	
	Hasan District	2	56	...	...	1	...	3	...	2	...	...	18	...	25	...	7	...	2 Perennial	
	Shimoga District	3	57	...	...	3	...	9	...	3	...	...	16	...	26	...	...	...	2 Perennial 1 Seasonal.	
	TOTAL	22	1,923	3	9	7	14	54	...	88	38	...	819	...	759	3	135	...	22 Perennial, 3 Perennial	
Iron Foundries.	Bangalore City	3	203	...	2	...	3	3	...	7	...	...	67	...	85	...	36	...	Perennial	
	Bangalore District	1	81	...	1	...	2	1	...	3	...	...	31	...	29	...	14	...	Perennial	
	TOTAL	2	122	...	1	...	1	4	...	4	...	...	36	...	56	...	22	...	2 Perennial	
	Bangalore City	3	187	...	1	1	3	13	...	10	...	...	44	...	115	...	...	...	3 do	
	Civil and Military Station, Bangalore.	1	27	...	...	1	...	11	...	4	...	...	3	...	8	...	...	...	1 do	
Plumber works.	Mysore City	1	33	...	...	...	...	2	...	1	...	...	34	...	86	...	...	...	1 do	
	TOTAL	2	31	...	...	1	...	...	...	5	...	...	7	...	21	...	...	...	1 do	
	Bangalore City	1	27	...	...	...	...	2	...	...	...	...	16	...	10	...	9	...	2 do	
	Civil and Military Station, Bangalore.	1	127	...	1	...	3	2	...	1	...	...	34	...	86	...	...	...	1 do	
	Mysore District	1	15	...	...	1	...	2	...	...	...	...	6	...	8	...	...	2	1 do	
Brass and copper works.	Hasan District	1	12	...	...	...	...	...	...	...	...	...	10	...	2	...	...	...	1 Perennial	
	TOTAL	2	420	1	...	1	...	11	...	16	...	...	225	...	87	1	80	...	2 do	
	Bangalore City	1	383	...	...	...	...	8	...	15	...	...	202	...	82	...	76	...	1 Perennial.	
	Bangalore District	1	37	1	...	...	1	...	3	...	1	...	23	...	5	1	4	...	Perennial	







TABLE XXII—Industrial Statistics.  
PART II—Distribution of Industries by Districts.—*contd.*

TABLE XXII.—PART II.  
Industrial Statistics,  
Distribution by Districts.

Description of establishments	District	Number of establishments	Total No. of persons employed		Classification of persons employed														Remarks	
					Direction, supervision and clerical staff				Skilled workmen				Unskilled labourers							
					Managers		Supervising and technical staff		Clerical staff		Europeans and Anglo-Indians		Indians		Age 14 and over		Under 14			
			Europeans and Anglo-Indians	Indians	Europeans and Anglo-Indians	Indians	Europeans and Anglo-Indians	Indians	Males	Females	Males	Females	Males	Females	Males	Females				
1	2	3	4	5	6	7	8	9	10	11	12	13	14	15	16	17	18	19	20	
MYSORE STATE INCLUDING CIVIL AND MILITARY STATION, BANGALORE— <i>contd.</i>																				
IX. INDUSTRIES CONNECTED WITH CHEMICAL PRODUCTS.																				
Oil Mills	Kadur District	...	1	20	3	...	1	...	...	...	...	...	...	5	...	13	1	1	2	1 Seasonal
	Shimoga District	...	3	88	29	...	2	5	...	2	...	...	14	...	62	25	3	4	3 Perennial	
	Bangalore City	...	18	732	45	3	11	2	52	1	46	...	117	19	450	22	50	4	18 Perennial	
	Mysore City	...	5	104	6	...	4	...	5	...	11	...	25	...	56	5	3	1	5 Perennial	
	TOTAL	...	4	77	6	...	3	...	3	...	8	...	13	...	47	5	3	1	4 Perennial	
Sandalwood Oil Factories	Bangalore City	...	1	27	...	...	1	...	2	...	3	...	12	...	9	...	...	...	1 Perennial	
	Mysore City	...	2	413	3	...	1	1	21	...	25	...	71	...	285	3	9	...	2 Perennial	
	Bangalore City	...	1	165	3	...	...	1	17	...	14	...	15	...	119	3	...	...	1 Perennial	
	Mysore City	...	1	247	...	...	1	...	4	...	11	...	56	...	166	...	9	...	1 Perennial	
	TOTAL	...	6	116	3	3	3	1	18	1	6	...	9	...	67	3	8	...	6 Perennial	
Aerated Water works, Soap Factories.	Bangalore City	...	2	58	...	...	2	...	7	...	3	...	7	...	26	...	13	...	2 Perennial	
	Mysore City	...	1	33	...	...	1	...	4	...	3	...	3	...	20	...	2	...	1 Perennial	
	Bangalore City	...	1	25	...	...	1	...	3	...	...	...	4	...	6	...	11	...	1 Perennial	
	Mysore City	...	1	20	4	...	1	...	...	...	...	...	5	...	7	4	7	...	1 Perennial	
	TOTAL	...	5	136	17	...	5	...	18	...	11	...	28	...	109	...	20	...	5 Perennial	
Distemper and Paint works, Medicine works, Perfumery works.	Bangalore City	...	1	16	4	...	...	...	...	1	...	...	...	...	8	1	7	3	1 Perennial	
	Mysore City	...	1	5	25	...	...	...	1	...	...	...	...	...	1	6	3	...	1 Perennial	
	Bangalore City	...	1	5	25	...	...	...	1	...	...	...	...	...	1	6	3	...	1 Perennial	
	Mysore City	...	1	5	25	...	...	...	1	...	...	...	...	...	1	6	3	...	1 Perennial	
	TOTAL	...	4	342	99	...	...	...	...	...	...	...	...	...	...	...	...	...	...	...
X. FOOD INDUSTRIES	Bangalore City	...	77	2,769	993	11	59	31	*36	11	120	8	582	7	1,727	855	165	128	38	Perennial
	Mysore City	...	4	342	99	2	3	1	1	...	15	...	50	5	250	78	20	16	39	Seasonal
Coffee works	TOTAL	...																	4	Seasonal

\* One female.  
† Two females.



TABLE XXII—PART II.

Industrial Statistics.  
Distribution by Districts.

244

TABLE XXII—Industrial Statistics.  
PART II—Distribution of Industries by Districts.—*contd.*

Description of establishments	District	Number of establishments	Total No. of persons employed		Classification of persons employed														Remarks	
					Direction, supervision and clerical staff				Skilled workmen				Unskilled labour							
					Managers		Supervising and technical staff		Clerical staff		Europeans and Anglo-Indians		Indians		Age 14 and over		Under 14			
					Europeans and Anglo-Indians	Indians	Europeans and Anglo-Indians	Indians	Europeans and Anglo-Indians	Indians	Males	Females	Males	Females	Males	Females	Males	Females		
1	2	3	4	5	6	7	8	9	10	11	12	13	14	15	16	17	18	19	20	
MYSORE STATE INCLUDING CIVIL AND MILITARY STATION, BANGALORE— <i>contd.</i>																				
Sugar Factories, Biscuit Factory, Bakeries and confectioneries, Tamarind Factories, Cigarette Factories.	Mysore District	1	58	27	1	...	1	1	...	7	...	...	18	...	24	19	6	8	1 Seasonal	
	Kadur District	3	284	72	1	3	...	...	...	8	...	...	32	5	235	59	14	8	3 Seasonal.	
	Kolar District	2	120	13	1	1	2	...	...	4	2	...	16	...	94	12	...	...	1 Seasonal	
	Civil and Military Station, Bangalore	1	17	...	...	...	...	...	...	1	...	...	9	...	3	...	4	...	1 Perennial.	
	Civil and Military Station, Bangalore	5	110	6	4	2	3	3	2	3	...	...	29	...	62	6	2	...	5 Perennial.	
	Kolar District	22	133	290	...	19	...	1	...	2	...	...	...	...	92	251	19	39	22 Seasonal.	
	TOTAL	5	880	411	1	3	19	20	18	25	...	...	201	...	544	346	62	62	5 Perennial.	
	Bangalore City	1	61	...	...	1	...	...	...	...	...	...	92	...	22	...	6	...	1 Perennial.	
	Civil and Military Station, Bangalore	1	750	400	1	...	19	...	...	18	21	...	...	167	...	4-5	345	47	62	Perennial.
	Kolar District	1	35	2	...	1	...	19	...	18	...	...	...	2	...	10	1	...	...	Perennial.
Breweries and Distilleries.	Mysore District	2	33	...	...	1	...	1	...	1	...	...	...	...	26	...	4	...	2 Perennial.	
	TOTAL	2	301	13	1	1	2	3	1	13	...	...	72	...	182	13	26	...	2 Perennial.	
	Civil and Military Station, Bangalore	1	178	1	1	...	2	1	1	7	...	...	33	...	113	1	20	...	1 Perennial.	
	Bangalore District	1	123	12	...	1	...	2	...	6	...	...	39	...	63	12	6	...	1 Perennial.	
Dairy Farms.	TOTAL	2	126	30	1	1	2	1	...	5	...	...	19	...	100	29	7	1	2 Perennial.	
	Bangalore District	1	103	25	1	...	2	...	...	4	...	...	12	...	77	25	7	1	1 Perennial.	
Water Works.	Mysore District	1	33	4	...	1	...	1	...	1	...	...	7	...	23	4	...	...	1 Perennial.	
	TOTAL	5	235	8	1	1	1	5	...	3	6	...	67	...	150	8	1	...	5 Perennial.	
Bangalore District	...	2	95	4	1	...	1	...	...	1	2	...	24	...	66	4	1	...	2 Perennial.	

\* One female.

† Two females.



TABLE XXII—Industrial Statistics.  
PART II—Distribution of industries by Districts.—*contd.*

Description of establishments	District	Number of establishments	Classification of persons employed																Remarks	
			Total No. of persons employed		Direction, supervision and clerical staff				Skilled workmen				Unskilled labourers							
					Managers		Supervising and technical staff		Clerical staff		Europeans and Anglo-Indians		Indians		Age 14 and over		Under 14			
			Males	Females	Europeans and Anglo-Indians	Indians	Europeans and Anglo-Indians	Indians	Males	Females	Males	Females	Males	Females	Males	Females	Males	Females		
1	2	3	4	5	6	7	8	9	10	11	12	13	14	15	16	17	18	19	20	
MYSORE STATE, INCLUDING CIVIL AND MILITARY STATIONS, BANGALORE— <i>contd.</i>																				
Rice and Flour Mills	Kolar District	1	101	4	...	1	...	...	...	2	3	...	30	...	65	4	...	...	1 Perennial.	
	Mysore District	1	20	...	...	...	...	...	...	...	1	...	6	...	13	...	...	...	1 Perennial.	
	Shimoga District	1	18	...	...	...	...	...	...	...	...	...	7	...	6	...	...	...	1 Perennial.	
	TOTAL	29	495	123	...	28	1	24	...	49	...	...	119	2	250	111	124	10	17 Perennial, 12 Seasonal, 2 Perennial.	
	Bangalore City	2	36	17	...	2	...	4	...	4	...	...	5	...	21	16	...	1	Perennial.	
	Civil and Military Station, Bangalore	1	11	9	...	1	1	...	...	1	...	...	2	...	8	2	1	...	Perennial.	
	Bangalore District	1	8	4	...	1	...	...	...	...	...	...	3	...	2	4	2	...	Seasonal.	
	Kolar Gold Fields (City)	2	62	...	...	...	2	...	2	...	...	...	6	...	48	...	4	...	2 Perennial.	
	Kolar District	1	9	3	...	...	1	...	...	...	1	...	...	3	...	4	3	...	Seasonal.	
	Mysore City	8	164	43	...	7	...	11	...	24	...	...	54	2	67	34	1	7	5 Perennial, 3 Seasonal, 3 Perennial, 5 Seasonal, 2 Perennial.	
	Mysore District	8	109	26	...	8	...	4	...	12	...	...	27	...	46	25	12	1	1 Seasonal, 1 Perennial, 1 Perennial.	
	Chitaldrug District	2	35	13	...	2	...	3	...	2	...	...	11	...	16	13	1	...	Seasonal.	
	Hasan District	2	30	11	...	2	...	...	...	2	...	...	6	...	19	10	1	1	1 Perennial.	
	Kadur District	1	19	...	...	...	1	...	...	...	1	...	...	1	...	14	...	2	...	Perennial.
	Shimoga District	1	9	4	...	1	...	...	...	...	2	...	...	1	...	5	4	...	...	Seasonal.
XI. FURNITURE INDUSTRIES		7	223	5	1	4	3	5	...	5	...	...	118	...	67	6	20	...	7 Perennial.	
	Mat-making	1	18	...	...	1	...	...	...	...	...	...	2	...	3	...	12	...	1 Perennial.	
	Mysore District	6	205	5	1	3	3	5	...	5	...	...	116	...	64	5	8	...	6 Perennial.	
	TOTAL	1	32	...	...	...	1	...	1	...	1	...	23	...	1	...	5	...	1 Perennial.	
Furniture Factories.	Bangalore City	1	32	...	...	1	...	1	...	1	...	...	23	...	1	...	5	...	1 Perennial.	



TABLE XXII—PART II.

Industrial Statistics.  
Distribution by Districts.

246

TABLE XXII—Industrial Statistics.  
PART II—Distribution of Industries by Districts.—*contd.*

Description of establishments	Districts	Number of establishments	Total No. of persons employed		Classification of persons employed												Remarks		
					Direction, supervision and clerical staff				Skilled workmen				Unskilled labourers						
					Managers		Supervising and technical staff		Clerical staff		Europeans and Anglo-Indians		Indians		Age 14 and over			Under 14	
			Males	Females	Europeans and Anglo-Indians	Indians	Europeans and Anglo-Indians	Indians	Europeans and Anglo-Indians	Indians	Males	Females	Males	Females	Males	Females			
1	2	3	4	5	6	7	8	9	10	11	12	13	14	15	16	17	18	19	20
MYSORE STATE INCLUDING CIVIL AND MILITARY STATION, BANGALORE— <i>contd.</i>																			
	Civil and Military Station, Bangalore	4	120	5	1	1	3	4	...	4	...	...	76	...	69	5	1	...	4 Perennial.
	Hassan District	1	23	..	...	1	...	...	...	...	...	...	17	..	3	...	2	...	1 Perennial.
XII. INDUSTRIES OF DRESS		7	126	4	1	5	2	8	...	13	...	...	50	...	30	3	18	...	7 Perennial.
	TOTAL	4	49	3	...	4	...	1	...	3	...	...	15	...	23	3	3	...	4 Perennial.
	Civil and Military Station, Bangalore	2	29	...	...	2	...	1	...	3	...	...	10	...	11	...	2	...	2 Perennial.
	Bangalore District	2	20	3	...	2	...	...	...	...	...	...	5	...	12	3	1	...	2 Perennial.
	TOTAL	2	51	1	1	...	2	5	...	8	...	...	30	...	...	...	6	...	2 Perennial.
	Bangalore City	1	33	...	...	...	...	5	...	4	...	...	18	...	...	...	6	...	1 Perennial.
	Civil and Military Station, Bangalore	1	18	1	1	...	2	...	...	4	...	...	12	...	...	...	...	...	1 Perennial.
	Bangalore City	1	26	...	...	1	...	2	...	2	...	...	5	...	7	...	9	...	1 Perennial.
XIII. INDUSTRIES CONNECTED WITH BUILDING.		1	35	...	1	...	3	...	1	...	3	...	26	...	1	...	...	...	1 Perennial.
	Monumental Stone works	1	35	..	1	...	3	...	1	...	3	...	26	...	1	...	...	...	1 Perennial.
XIV. CONSTRUCTION OF MEANS OF TRANSPORT AND COMMUNICATIONS.		11	701	6	3	7	10	26	*5	54	12	...	397	...	146	4	43	...	11 Perennial.
	Bangalore City	1	390	3	1	...	1	2	...	20	5	...	241	...	97	3	23	...	1 Perennial.
	TOTAL	7	254	3	2	4	9	23	5	31	7	...	126	...	35	1	14	...	7 Perennial.
	Civil and Military Station, Bangalore	4	261	3	1	2	8	*22	*5	23	7	...	103	...	23	1	9	...	4 Perennial.
	Mysore City	1	15	...	1	...	1	...	...	1	...	...	8	...	4	...	1	...	1 Perennial.

\*One female in each case



TABLE XXII—Industrial Statistics.  
PART II—Distribution of Industries by Districts.—*contd.*

TABLE XXII—PART II.  
Industrial Statistics.  
Distribution by Districts.

Classification of persons employed																							
Description of establishments	District	Number of establishments	Total No. of persons employed		Direction, supervision and clerical staff								Skilled workmen				Unskilled labourers				Remarks		
					Managers		Supervising and technical staff		Clerical staff		Europeans and Anglo-Indians		Indians		Europeans and Anglo-Indians		Indians		Age 14 and over			Under 14	
Males	Females	Europeans and Anglo-Indians	Indians	Europeans and Anglo-Indians	Indians	Europeans and Anglo-Indians	Indians	Europeans and Anglo-Indians	Indians	Males	Females	Males	Females	Males	Females	Males	Females						
1	2	3	4	5	6	7	8	9	10	11	12	13	14	15	16	17	18	19	20				
MYSORE STATE, INCLUDING CIVIL AND MILITARY STATION, BANGALORE— <i>contd.</i>																							
Carrriage Building.	Kolar Gold Fields (City) ...	1	20	...	...	1	...	1	...	2	...	...	11	...	1	...	4	...	1 Perennial.				
	Shimoga District ...	1	17	...	...	1	...	...	...	5	...	...	4	...	7	...	...	...	1 Perennial.				
	TOTAL ...	3	57	...	...	3	...	1	...	3	...	...	30	...	14	...	6	...	3 Perennial.				
	Civil and Military Station, Bangalore	2	44	...	...	2	...	...	...	2	...	...	29	...	5	...	6	...	2 Perennial.				
XV. PRODUCTION, APPLICATION AND TRANSMISSION OF PHYSICAL FORCES.	Mysore City ...	1	13	...	...	1	...	1	...	1	...	...	1	...	9	...	...	...	1 Perennial.				
	TOTAL ...	6	1,720	269	1	3	34	53	7	29	83	...	590	...	824	181	96	28	6 Perennial.				
	Bangalore City ...	5	515	19	1	3	20	30	7	20	53	...	207	...	174	19	...	...	5 Perennial.				
	Civil and Military Station, Bangalore	2	69	...	...	2	2	15	...	4	1	...	23	...	22	...	...	...	1 Perennial.				
Hydro-Electric works.	Kolar Gold Fields (City) ...	2	400	19	1	...	17	10	7	15	52	...	164	...	134	19	...	...	2 Perennial.				
	Mysore District ...	1	1,205	190	...	...	14	23	...	9	30	...	383	...	650	162	96	28	Perennial				
	TOTAL ...	30	1,605	12	6	18	117	52	5	111	1	...	1,050	...	258	7	92	...	30 Perennial.				
	Bangalore City ...	7	674	...	...	6	1	7	...	63	1	...	512	...	70	...	14	...	17 Perennial.				
Printing Presses.	Civil and Military Station, Bangalore	5	150	...	3	2	1	1	1	5	...	...	87	...	29	...	15	...	7 Perennial.				
	Mysore City ...	5	303	1	1	1	1	23	...	18	...	...	189	...	58	1	12	...	5 Perennial.				
	TOTAL ...	4	116	4	...	4	...	...	...	1	...	...	36	...	31	4	34	...	4 Perennial.				
	Kolar District ...	1	11	2	...	...	...	...	...	...	...	...	...	...	5	2	6	...	1 Perennial.				

\*Two females in each case.

†One female.



TABLE XXII—PART II.

Industrial Statistics.  
Distribution by Districts.

248

TABLE XXII—Industrial Statistics.  
PART II—Distribution of Industries by Districts—*concd.*

Description of establishments	District	Number of establishments	Total No. of persons employed		Classification of persons employed												Remarks		
					Direction, supervision and clerical staff				Skilled workmen				Unskilled labourers						
					Managers		Supervising and technical staff		Clerical staff		Europeans and Anglo-Indians		Indians		Age 14 and over			Under 14	
											Males	Females	Males	Females	Males	Females		Males	Females
1	2	3	4	5	6	7	8	9	10	11	12	13	14	15	16	17	18	19	20
MYSORE STATE INCLUDING CIVIL AND MILITARY STATION, BANGALORE-- <i>concl'd</i>																			
Jewellery works.	Tumkur District	...	95	2	...	4	...	...	...	1	...	...	36	...	26	2	28	...	5 Perennial.
	TOTAL	...	239	3	1	3	14	10	4	21	...	...	172	...	13	...	4	...	5 Perennial.
	Bangalore City	...	34	...	...	1	...	2	...	3	...	...	25	...	1	...	2	...	1 Perennial.
	Civil and Military Station, Bangalore	...	205	3	1	2	14	8	4	18	...	...	147	...	12	...	2	...	4 Perennial.
	Bangalore District	...	34	...	...	1	...	1	...	...	...	...	29	...	1	...	2	...	2 Perennial.
Taxidermy	Mysore City	...	99	4	1	1	...	4	...	3	...	...	25	...	56	2	11	...	2 Perennial.

† One female.

\* Two females in each case.



TABLE XXII.—PART III.  
Industrial Statistics.  
Class of Owners and Managers.

PART III.—Industrial Establishments classified according to class of Owners and Managers.  
TABLE XXII.—Industrial Statistics.

Description of establishments	Total	Number owned by						Number managed by						Remarks		
		Government or Local Authority		Registered Companies with Directors who are				Private persons who are								
		Euro- peans or Anglo- Indians	Indians	Both	Euro- peans or Anglo- Indians	Hindu	Musal- man	Parai	Others	Euro- peans or Anglo- Indians	Hindu	Musal- man	Parai		Others	
1	2	3	4	5	6	7	8	9	10	11	12	13	14	15	16	17
<b>MYSORE STATE, INCLUD- ING CIVIL AND MILI- TARY STATION, BANGA- LORE.</b>	553	42	37	17	7	123*	238	64*	2	27	160†	222†	49†	1	29	* Four establishments are owned by per- sons of two different castes.
<b>I. GROWING OF SPECIAL PRODUCTS.</b>	250	2	10	...	...	103	91	20	...	25	104	66	11	...	26	† Three establishments have managers of different classes and are shown in the respective columns; and 95 establish- ments have no managers.
1. Coffee Plantations	238	...	9	...	...	97	89	19	...	25	97	65	11	...	26	
2. Rubber Plantations	3	...	...	...	...	2	1	...	...	...	2	...	...	...	...	
3. Cardamom plantations	5	...	1	...	...	3	...	1	...	...	3	...	...	...	...	
4. Tea factory	1	...	...	...	...	1	...	...	...	...	1	...	...	...	...	
5. Grass farms	2	...	...	...	...	...	...	...	...	...	...	...	...	...	...	
6. Indigo plantation	1	...	...	...	...	...	1	...	...	...	...	1	...	...	...	
<b>II. MINES</b>	16	1	9	4	...	...	2	...	...	...	10	6	...	...	...	
1. Gold mines	5	...	5	...	...	...	...	...	...	...	5	...	...	...	...	
2. Mica mine	1	...	...	...	...	...	1	...	...	...	...	1	...	...	...	
3. Magnesite mines	3	...	...	3	...	...	...	...	...	...	...	3	...	...	...	
4. Manganese mines	3	...	3	...	...	...	...	...	...	...	3	...	...	...	...	
5. Iron mine	1	...	1	...	...	...	...	...	...	...	1	...	...	...	...	
6. Chrome mines	3	...	1	...	...	...	1	...	...	...	1	...	...	...	...	
<b>III. QUARRIES OF HARD ROCKS.</b>	1	...	...	...	...	...	1	...	...	...	...	...	...	...	...	
Lime stone	1	...	...	...	...	...	1	...	...	...	...	...	...	...	...	
<b>IV. TEXTILE AND CONNEC- TED INDUSTRIES.</b>	53	6	1	3	3	2	29	8	2	...	4	30	4	1	1	
1. Cotton ginning	11	...	...	2	...	...	8	1	1	...	...	11	...	...	...	
2. Cotton pressing	3	...	...	1	...	...	...	...	...	...	...	2	...	1	...	
3. Cotton spinning and weaving.	1	...	...	...	...	...	...	...	...	...	...	1	...	...	...	
4. Cotton weaving	3	...	...	...	...	...	3	...	...	...	...	3	...	...	...	
5. Cotton and silk weaving.	4	...	...	...	...	...	3	...	...	...	...	4	...	...	...	
6. Cotton and wool weaving.	2	...	...	...	...	...	1	...	...	...	1	...	...	...	...	
7. Wool weaving	2	...	...	...	...	...	1	...	...	...	...	1	...	...	1	
8. Dyeing works	7	...	...	...	...	...	4	...	...	...	...	...	...	...	...	
9. Fibre factory	1	...	1	...	...	...	9	5	...	...	...	7	3	...	...	
10. Silk reeling	15	...	...	...	...	...	...	...	...	...	...	...	1	...	...	
11. Silk twisting	1	...	...	...	...	...	...	...	...	...	...	...	1	...	...	
12. Silk farms	3	2	...	...	...	1	...	...	...	...	...	...	...	...	...	
<b>V. LEATHER, ETC., IN- DUSTRIES.</b>	19	...	...	...	2	...	1	16	...	...	...	2	17	...	...	
1. Tanneries	17	...	...	...	1	...	1	15	...	...	...	2	15	...	...	
2. Tanning Bark collection.	1	...	...	...	...	...	...	1	...	...	...	...	1	...	...	
3. Bone crushing	1	...	...	...	1	...	...	...	...	...	...	...	1	...	...	



TABLE XXII.—PART III.

Industrial Statistics.  
Class of Owners and Managers.

250

PART III—Industrial Establishments classified according to class of Owners and Managers—*contd.*

Description of establishments	Total	Number owned by						Number managed by						Remarks		
		Govern- ment or local authority	Registered Companies with Directors who are			Private persons who are			Euro- peans or Anglo- Indians	Hindu	Musal- man	Parsi	Others			
			Euro- peans or Anglo- Indians	Indians	Both	Euro- peans or Anglo- Indians	Hindu	Musal- man							Parsi	Others
		3	4	5	6	7	8	9	10	11	12	13	14	15	16	17
MYSORE STATE, INCLUDING CIVIL AND MILITARY STATION, BANGALORE— <i>contd.</i>																
VI. WOOD, ETC., INDUS- TRIES.	13	5	...	...	1	1	4	2	...	...	4	7	1	...	...	
1. Saw mills	2	1	...	...	...	...	...	1	...	...	1	1	...	...	...	
2. Carpentry works	11	4	...	...	1	...	4	1	...	...	3	6	1	...	...	
VII. METAL INDUSTRIES ...	22	7	6	2	...	2	5	...	...	...	9	7	...	...	...	
1. Iron foundries	3	...	...	1	...	2	...	...	...	...	2	1	...	...	...	
2. Plumber works	3	1	...	...	...	...	2	...	...	...	1	1	...	...	...	
3. Brass and copper works	2	...	...	...	...	...	2	...	...	...	...	1	...	...	...	
4. Metal factories	3	1	...	1	...	...	...	...	...	...	...	1	...	...	...	
5. Iron works	1	...	...	...	...	...	1	...	...	...	...	1	...	...	...	
6. Machinery and engineer- ing (including railway workshops).	11	5	6	...	...	...	...	...	...	...	6	3	...	...	...	
VII. GLASS AND EARTHEN WARE INDUSTRIES.	22	1	1	3	...	1	15	1	...	...	2	15	...	...	...	
Brick and tile works	22	1	1	3	...	1	15	1	...	...	2	15	...	...	...	
IX. INDUSTRIES CONNec- TED WITH CHEMICAL PRODUCTS.	18	3	1	1	1	2	9	1	...	...	3	9	2	...	...	
1. Oil mills	5	...	...	1	...	...	4	...	...	...	...	4	...	...	...	
2. Sandalwood oil factory	2	...	...	...	...	...	...	...	...	...	...	1	...	...	...	
3. Aerated water works	6	1	1	...	...	2	3	...	...	...	3	3	...	...	...	
4. Soap factories	2	...	...	...	...	...	...	1	...	...	...	1	...	...	...	
5. Distemper and paint works	1	...	...	...	1	...	...	...	...	...	...	...	1	...	...	
6. Medicine works	1	...	...	...	...	...	1	...	...	...	...	...	...	...	...	
7. Perfumery works	1	...	...	...	...	...	1	...	...	...	...	...	...	...	...	
X. FOOD INDUSTRIES ...	77	7	4	2	...	4	50	10	...	1	10	47	10	...	1	
1. Coffee works ...	4	...	1	...	...	1	1	...	...	...	2	1	...	...	...	
2. Sugar factories	2	...	1	...	...	...	...	...	...	...	1	1	...	...	...	
3. Biscuit factory	1	...	...	...	...	...	...	1	...	...	...	...	...	...	...	
4. Bakeries and confectioneries	6	1	...	...	...	2	1	1	...	...	3	1	1	...	...	
5. Tamarind factories	22	...	...	...	...	...	21	1	...	...	...	18	1	...	...	
6. Cigarette factories	2	...	...	...	...	...	1	3	...	...	...	1	2	...	...	
7. Breweries and distilleries	2	...	1	...	...	...	1	...	...	...	1	1	...	...	...	
8. Dairy farms	2	1	...	...	...	...	1	...	...	...	1	1	...	...	...	
9. Water works ...	5	5	...	...	...	...	...	...	...	...	1	1	...	...	...	
10. Rice and flour mills	29	...	...	2	...	1	23	4	...	...	...	22	6	...	...	



TABLE XXII—PART III.  
Industrial Statistics.  
Class of Owners and Managers.

TABLE XXII.—Industrial Statistics.  
PART III—Industrial Establishments classified according to class of Owners and Managers—*concl.*

Description of Establishments	Total	Number owned by										Number managed by				Remarks
		Government or Local Authority	Registered Companies with Directors who are			Private persons who are					Euro- peans or Anglo- Indians	Hindu	Musal- man	Parsi	Others	
			Euro- peans or Anglo- Indians	Indians	Both	Euro- peans or Anglo- Indians	Hindu	Musal- man	Parsi	Others						
1	2	3	4	5	6	7	8	9	10	11	12	13	14	15	16	17
MYSORE STATE, INCLUDING CIVIL AND MILITARY STATION, BANGALORE-- <i>concl.</i>																
XI. FURNITURE INDUS- TRIES.	7	1	...	...	...	...	5	1	...	...	1	5	1	...	...	
1. Mat-making ...	1	...	...	...	...	...	...	1	...	...	...	...	1	...	...	
2. Furniture factories ...	6	...	...	...	...	...	...	...	...	...	...	...	...	...	...	
XII. INDUSTRIES OF DRESS	7	1	1	...	...	...	3	1	...	1	1	3	1	...	1	
Boot and shoe factories ...	4	...	...	...	...	...	2	1	...	1	...	2	1	...	1	
Tailoring ...	2	...	1	...	...	...	1	...	...	...	...	...	...	...	...	
Hosiery ...	1	1	...	...	...	...	...	...	...	...	...	1	...	...	...	
XIII. INDUSTRIES CONNEC- TED WITH BUILDING.	1	...	...	...	...	...	1	...	...	...	1	...	...	...	...	
Monumental stone works ...	1	...	...	...	...	...	1	...	...	...	1	...	...	...	...	
XIV. CONSTRUCTION OF MEANS OF TRANS- PORT AND COMMU- NICATIONS.	11	1	1	...	...	...	2	2	...	...	4	4	2	...	...	
1. Railway works ...	1	1	...	...	...	...	...	...	...	...	1	...	...	...	...	
2. Motor works ...	7	...	1	...	...	...	4	...	...	...	3	3	...	...	...	
3. Carriage building ...	3	...	...	...	...	...	1	2	...	...	...	2	...	...	...	
XV. PRODUCTION, APPLICA- TION AND TRANSMIS- SION OF PHYSICAL FORCES.	6	5	1	...	...	...	...	...	...	...	1	3	...	...	...	
1. Electric power stations...	5	4	1	...	...	...	...	...	...	...	1	3	...	...	...	
2. Hydro-electric works ...	1	1	...	...	...	...	1	...	...	...	...	...	...	...	...	
XVI. INDUSTRIES OF LUXURY.	30	2	2	2	2	...	18	2	...	...	6	18	...	...	...	
1. Printing presses ...	17	2	2	1	...	...	11	2	...	...	4	10	...	...	...	
2. Slate pencil factories ...	4	...	...	...	...	...	3	...	...	...	...	3	...	...	...	
3. Jewellery works ...	5	...	...	...	...	...	2	...	...	...	1	3	...	...	...	
4. Lacquer works ...	2	...	...	1	...	...	1	...	...	...	...	1	...	...	...	
5. Taxidermy ...	2	...	...	...	...	...	2	...	...	...	1	1	...	...	...	



TABLE XXII—PART IV.

Industrial Statistics.  
Caste and birth place of  
skilled workmen.

252

TABLE XXII—Industrial Statistics.  
PART IV—Caste or race and birth place of skilled workmen classified according to their occupation in selected industries.

Description of establishment and occupation	Number of workmen					Hindus										Others					Caste or race
	Adults		Children			Hindus										Others					
	Males		Females	Males	Females	Hindus										Others					
	Males	Females	Males	Females	Bansajiga	Brahman	Holeyas	Maharatta	Malayali	Madali	Panchala	Tirola	Vakkiliga	Other Hindus	Musliman	Anglo-Indian	European	Indian Chris- tian	Buddhist	Other Asiatics	
1	2	3	4	5	6	7	8	9	10	11	12	13	14	15	16	17	18	19	20	21	
COFFEE PLANTATIONS	414	48			10		140		3	5	6		36	180	19		1	62			
Carpenters	19						9		2	1			4					8			
Tailors	1												1								
Masons	2												2								
Drivers	12													3	1						
Blacksmiths	6													2				8			
Stone cutters	3																				
Maistries	106	1					20		1	1	2		8	45	4			26			
Pruners	121	20					94			3			15	20	2			3			
Coffee planters	4																				
Basket makers	1																				
Contractors	2																				
Butlers	2																				
Stone cutters	11						1						1		2			2			
Sawyers	7																				
Machine-men	19						5						2	13	9			4			
Bricklayers	8													3				2			
Cartmen	1																				
Coolies	5						4														
Daffedars	9													6				1			
Estate workmen	26						6							10				3			
Cultivators	46	26					1				2		1	70				6			
Others	8	1												1				1			
MINES TOTAL	7,306	12			69	10	3,277	49	102	329	113	121	188	1,112	594	231	168	840	115		
GOLD MINES*	7,306	6			66	9	3,273	49	102	328	109	121	163	1,079	583	221	168	829	114		
Assaymen	6						1							3	1						
Apprentices	53						9			5	1			8	5			10	1		
Bankmen	54						3								2			4			
Barmen	14						7						1								
Bellmen	95						69			2				2							
Blacksmiths	170						57		11	10	24		6	14	12			21			
Blasters	190						105		6	6				7	37			14			
Boilersmiths	26						8			2				5				4			
Brakesmen	18						7			4			1	6				3			
Bricklayers	10						1														
Boiler cleaners	13						8														
Carpenters	273						26		15	9	58	1	27	91	9	3		28			
Chemists	8																				
Cage guards	6						1														
Contractors	79						24		1	5								2			
Chargemen	10													15	11	6		10			

As some minor occupations have been omitted

\* As some minor occupations have been omitted the details given in this part do not work up to the total.

† Of these one was born in Tasmania and one in Quetta.



**PART IV—Caste or race and birth place of skilled workmen classified according to their occupation in selected industries—*contd.***

Industrial Statistics.  
Caste and birth place of  
skilled workmen.

Description of establishment and occupation	In the State										Outside the State																	Born
	District of enumeration			Contiguous Districts			Other Districts																					
	22	23	24	25	26	27	28	29	30	31	32	33	34	35	36	37	38	39	40	41	42	43	44	45	46	47	48	
COFFEE PLANTATIONS																												
Carpenters	...	...	...	...	...	...	...	...	...	...	...	...	...	...	...	...	...	...	...	...	...	...	...	...	...	...	...	...
Tailors	...	...	...	...	...	...	...	...	...	...	...	...	...	...	...	...	...	...	...	...	...	...	...	...	...	...	...	...
Masons	...	...	...	...	...	...	...	...	...	...	...	...	...	...	...	...	...	...	...	...	...	...	...	...	...	...	...	...
Drivers	...	...	...	...	...	...	...	...	...	...	...	...	...	...	...	...	...	...	...	...	...	...	...	...	...	...	...	...
Blacksmiths	...	...	...	...	...	...	...	...	...	...	...	...	...	...	...	...	...	...	...	...	...	...	...	...	...	...	...	...
Stone cutters	...	...	...	...	...	...	...	...	...	...	...	...	...	...	...	...	...	...	...	...	...	...	...	...	...	...	...	...
Mainstries	...	...	...	...	...	...	...	...	...	...	...	...	...	...	...	...	...	...	...	...	...	...	...	...	...	...	...	...
Pruners	...	...	...	...	...	...	...	...	...	...	...	...	...	...	...	...	...	...	...	...	...	...	...	...	...	...	...	...
Coffee Planters	...	...	...	...	...	...	...	...	...	...	...	...	...	...	...	...	...	...	...	...	...	...	...	...	...	...	...	...
Basketmakers	...	...	...	...	...	...	...	...	...	...	...	...	...	...	...	...	...	...	...	...	...	...	...	...	...	...	...	...
Contractors	...	...	...	...	...	...	...	...	...	...	...	...	...	...	...	...	...	...	...	...	...	...	...	...	...	...	...	...
Butlers..	...	...	...	...	...	...	...	...	...	...	...	...	...	...	...	...	...	...	...	...	...	...	...	...	...	...	...	...
Stone cutters	...	...	...	...	...	...	...	...	...	...	...	...	...	...	...	...	...	...	...	...	...	...	...	...	...	...	...	...
Sawyers	...	...	...	...	...	...	...	...	...	...	...	...	...	...	...	...	...	...	...	...	...	...	...	...	...	...	...	...
Machine-men	...	...	...	...	...	...	...	...	...	...	...	...	...	...	...	...	...	...	...	...	...	...	...	...	...	...	...	...
Bricklayers	...	...	...	...	...	...	...	...	...	...	...	...	...	...	...	...	...	...	...	...	...	...	...	...	...	...	...	...
Cartmen	...	...	...	...	...	...	...	...	...	...	...	...	...	...	...	...	...	...	...	...	...	...	...	...	...	...	...	...
Coolies..	...	...	...	...	...	...	...	...	...	...	...	...	...	...	...	...	...	...	...	...	...	...	...	...	...	...	...	...
Dairymen	...	...	...	...	...	...	...	...	...	...	...	...	...	...	...	...	...	...	...	...	...	...	...	...	...	...	...	...
Estate workmen	...	...	...	...	...	...	...	...	...	...	...	...	...	...	...	...	...	...	...	...	...	...	...	...	...	...	...	...
Cultivators	...	...	...	...	...	...	...	...	...	...	...	...	...	...	...	...	...	...	...	...	...	...	...	...	...	...	...	...
Others	...	...	...	...	...	...	...	...	...	...	...	...	...	...	...	...	...	...	...	...	...	...	...	...	...	...	...	...
MINES TOTAL																												
GOLD MINES*	...	...	...	...	...	...	...	...	...	...	...	...	...	...	...	...	...	...	...	...	...	...	...	...	...	...	...	...
Assaymen	...	...	...	...	...	...	...	...	...	...	...	...	...	...	...	...	...	...	...	...	...	...	...	...	...	...	...	...
Apprentices	...	...	...	...	...	...	...	...	...	...	...	...	...	...	...	...	...	...	...	...	...	...	...	...	...	...	...	...
Bankmen	...	...	...	...	...	...	...	...	...	...	...	...	...	...	...	...	...	...	...	...	...	...	...	...	...	...	...	...
Barmen	...	...	...	...	...	...	...	...	...	...	...	...	...	...	...	...	...	...	...	...	...	...	...	...	...	...	...	...
Bellmen	...	...	...	...	...	...	...	...	...	...	...	...	...	...	...	...	...	...	...	...	...	...	...	...	...	...	...	...
Blacksmiths	...	...	...	...	...	...	...	...	...	...	...	...	...	...	...	...	...	...	...	...	...	...	...	...	...	...	...	...
Blasters	...	...	...	...	...	...	...	...	...	...	...	...	...	...	...	...	...	...	...	...	...	...	...	...	...	...	...	...
Boilersmiths	...	...	...	...	...	...	...	...	...	...	...	...	...	...	...	...	...	...	...	...	...	...	...	...	...	...	...	...
Brakemen	...	...	...	...	...	...	...	...	...	...	...	...	...	...	...	...	...	...	...	...	...	...	...	...	...	...	...	...
Bricklayers	...	...	...	...	...	...	...	...	...	...	...	...	...	...	...	...	...	...	...	...	...	...	...	...	...	...	...	...
Boiler-cleaners	...	...	...	...	...	...	...	...	...	...	...	...	...	...	...	...	...	...	...	...	...	...	...	...	...	...	...	...
Carpenters	...	...	...	...	...	...	...	...	...	...	...	...	...	...	...	...	...	...	...	...	...	...	...	...	...	...	...	...
Chemists	...	...	...	...	...	...	...	...	...	...	...	...	...	...	...	...	...	...	...	...	...	...	...	...	...	...	...	...
Cage guards	...	...	...	...	...	...	...	...	...	...	...	...	...	...	...	...	...	...	...	...	...	...	...	...	...	...	...	...
Contractors	...	...	...	...	...	...	...	...	...	...	...	...	...	...	...	...	...	...	...	...	...	...	...	...	...	...	...	...
Chargemen	...	...	...	...	...	...	...	...	...	...	...	...	...	...	...	...	...	...	...	...	...	...	...	...	...	...	...	...

\* As some minor occupations have been omitted the details given in this part do not work up to the total.

See foot note on previous page.



TABLE XXII.—PART IV.

Industrial Statistics.  
Caste and birth place of  
skilled workmen.

254

TABLE XXII.—Industrial Statistics.  
PART IV—Caste or race and birth place of skilled workmen classified according to their occupation in selected industries.

Description of establishment and occupation	Number of workmen				Caste or race												Others			
	Adults		Children		Hindus												Others			
	Males	Females	Males	Females	Bania	Brahman	Holey	Maharatta	Malayali	Mudali	Panchala	Tigala	Vakkaliga	Other Hindus	Musalman	Anglo-Indian	European	Indian Christian	Buddhist	Other Asiatics
1	5	3	14	5	6	7	8	9	10	11	12	13	14	15	16	17	18	19	20	21
GOLD MINES—contd.																				
Coramakers	4	...	...	...	...	...	...	...	...	...	...	...	...	3	...	...	...	...	...	...
Cottermen	427	...	...	...	...	...	211	...	...	...	...	...	...	46	...	...	...	...	...	...
Cyanide assistants	2	...	...	...	...	...	321	...	...	...	...	...	...	121	...	...	...	...	...	...
Drivers	880	...	...	...	17	...	...	...	...	...	...	...	...	...	...	...	...	...	...	...
Drillers	10	...	...	...	...	...	...	...	...	...	...	...	...	...	...	...	...	...	...	...
Electricians	3	...	...	...	...	...	...	...	...	...	...	...	...	...	...	...	...	...	...	...
Fittermen	202	...	...	...	...	...	161	...	...	...	...	...	...	19	...	...	...	...	...	...
Fitters	536	...	...	...	...	...	204	...	...	...	...	...	...	75	...	...	...	...	...	...
Foremen	108	...	...	...	...	...	...	...	...	...	...	...	...	...	...	...	...	...	...	...
Fire patrol	32	...	...	...	...	...	...	...	...	...	...	...	...	...	...	...	...	...	...	...
Handmen	273	...	...	...	...	...	125	...	...	...	...	...	...	...	...	...	...	...	...	...
Hand jumpers	153	...	...	...	...	...	...	...	...	...	...	...	...	...	...	...	...	...	...	...
Landers	530	...	...	...	...	...	284	...	...	...	...	...	...	...	...	...	...	...	...	...
Mechanical drillers	53	...	...	...	...	...	...	...	...	...	...	...	...	...	...	...	...	...	...	...
Millmen	19	...	...	...	...	...	...	...	...	...	...	...	...	...	...	...	...	...	...	...
Machinemen	28	...	...	...	...	...	...	...	...	...	...	...	...	...	...	...	...	...	...	...
Metallist	65	...	...	...	...	...	...	...	...	...	...	...	...	...	...	...	...	...	...	...
Masons	1	...	...	...	...	...	...	...	...	...	...	...	...	...	...	...	...	...	...	...
Moulders	129	...	...	...	...	...	...	...	...	...	...	...	...	...	...	...	...	...	...	...
Maistries	87	...	...	...	...	...	...	...	...	...	...	...	...	...	...	...	...	...	...	...
Miners	1,777	...	...	...	...	...	1,060	...	...	...	...	...	...	...	...	...	...	...	...	...
Nurses	35	...	...	...	...	...	...	...	...	...	...	...	...	...	...	...	...	...	...	...
Oilmen	...	6	...	...	...	...	...	...	...	...	...	...	...	...	...	...	...	...	...	...
Painters	25	...	...	...	...	...	...	...	...	...	...	...	...	...	...	...	...	...	...	...
Pattern makers	19	...	...	...	...	...	...	...	...	...	...	...	...	...	...	...	...	...	...	...
Plate layers	21	...	...	...	...	...	...	...	...	...	...	...	...	...	...	...	...	...	...	...
Pitmen	43	...	...	...	...	...	...	...	...	...	...	...	...	...	...	...	...	...	...	...
Platenen	10	...	...	...	...	...	...	...	...	...	...	...	...	...	...	...	...	...	...	...
Ringers	16	...	...	...	...	...	...	...	...	...	...	...	...	...	...	...	...	...	...	...
Riveters	9	...	...	...	...	...	...	...	...	...	...	...	...	...	...	...	...	...	...	...
Roadmen	54	...	...	...	...	...	...	...	...	...	...	...	...	...	...	...	...	...	...	...
Ropegang assistants	18	...	...	...	...	...	...	...	...	...	...	...	...	...	...	...	...	...	...	...
Sawyers	7	...	...	...	...	...	...	...	...	...	...	...	...	...	...	...	...	...	...	...
Signalmen	25	...	...	...	...	...	...	...	...	...	...	...	...	...	...	...	...	...	...	...
Surveyors	69	...	...	...	...	...	...	...	...	...	...	...	...	...	...	...	...	...	...	...
Timbermen	3	...	...	...	...	...	...	...	...	...	...	...	...	...	...	...	...	...	...	...
Turners	242	...	...	...	...	...	...	...	...	...	...	...	...	...	...	...	...	...	...	...
Tempermen	105	...	...	...	...	...	...	...	...	...	...	...	...	...	...	...	...	...	...	...
Underground assistants	7	...	...	...	...	...	...	...	...	...	...	...	...	...	...	...	...	...	...	...
	12	...	...	...	...	...	...	...	...	...	...	...	...	...	...	...	...	...	...	...

\* See foot note on next page.



TABLE XXII—Industrial Statistics.

PART IV—Caste or race and birth place of skilled workmen classified according to their occupation in selected industries—*contd.*

Description of establishment and occupation	Born		Outside the State																												
			In the State																												
	District of enumeration	Contiguous Districts	Other Districts																												
				22	23	24	25	26	27	28	29	30	31*	32	33	34	35	36	37	38	39	40	41	42	43	44	45	46	47	48	
<b>GOLD MINES—contd.</b>																															
Coremakers	...	...	...	19	6	2	17	11	1	267	68	15	9	6	...	...	1	...	...	...	...	...	...	...	...	...	...	...	...	...	...
Cotermens	...	...	...	...	...	...	...	...	...	...	...	...	...	...	...	...	...	...	...	...	...	...	...	...	...	...	...	...	...	...	...
Cyanide assistants	...	...	...	44	65	2	74	39	43	436	19	5	5	80	...	...	...	...	...	...	...	...	...	...	...	...	...	...	...	...	...
Drivers	...	...	...	1	1	...	2	...	...	4	2	...	...	...	...	...	...	...	...	...	...	...	...	...	...	...	...	...	...	...	...
Drillers	...	...	...	2	...	...	...	...	...	...	...	...	...	...	...	...	...	...	...	...	...	...	...	...	...	...	...	...	...	...	...
Electricians	...	...	...	7	3	1	17	4	7	163	10	...	...	...	...	...	...	...	...	...	...	...	...	...	...	...	...	...	...	...	...
Fitters	...	...	...	47	66	11	101	14	23	315	3	2	31	15	...	...	...	...	...	...	...	...	...	...	...	...	...	...	...	...	...
Foremen*	...	...	...	12	13	1	21	...	...	...	...	...	...	...	...	...	...	...	...	...	...	...	...	...	...	...	...	...	...	...	...
Fire patrol	...	...	...	3	...	1	5	...	...	...	...	...	...	...	...	...	...	...	...	...	...	...	...	...	...	...	...	...	...	...	...
Fire patrol	...	...	...	10	2	...	7	15	2	171	...	...	...	...	...	...	...	...	...	...	...	...	...	...	...	...	...	...	...	...	...
Handmen	...	...	...	38	11	...	11	4	6	76	...	...	...	...	...	...	...	...	...	...	...	...	...	...	...	...	...	...	...	...	...
Hammermen	...	...	...	56	9	7	6	2	42	181	34	33	12	151	...	...	...	...	...	...	...	...	...	...	...	...	...	...	...	...	...
Hand jumpers	...	...	...	1	...	4	1	3	3	29	9	...	...	...	...	...	...	...	...	...	...	...	...	...	...	...	...	...	...	...	...
Lenders	...	...	...	...	...	...	1	...	...	...	1	...	...	...	...	...	...	...	...	...	...	...	...	...	...	...	...	...	...	...	...
Mechanical drillers	...	...	...	...	...	...	1	...	...	...	1	...	...	...	...	...	...	...	...	...	...	...	...	...	...	...	...	...	...	...	...
Millmen	...	...	...	1	...	1	4	4	4	94	...	...	...	...	...	...	...	...	...	...	...	...	...	...	...	...	...	...	...	...	...
Machinemen	...	...	...	...	...	...	...	...	...	...	...	...	...	...	...	...	...	...	...	...	...	...	...	...	...	...	...	...	...	...	...
Metallurgist	...	...	...	13	4	...	10	3	5	86	7	...	...	...	...	...	...	...	...	...	...	...	...	...	...	...	...	...	...	...	...
Masons	...	...	...	13	5	2	25	5	3	26	3	1	...	...	...	...	...	...	...	...	...	...	...	...	...	...	...	...	...	...	...
Moulders	...	...	...	104	66	6	127	76	131	945	46	19	143	100	...	...	...	...	...	...	...	...	...	...	...	...	...	...	...	...	...
Maistries	...	...	...	1	2	...	6	...	...	...	...	...	...	...	...	...	...	...	...	...	...	...	...	...	...	...	...	...	...	...	...
Miners	...	...	...	1	1	...	2	...	...	...	...	...	...	...	...	...	...	...	...	...	...	...	...	...	...	...	...	...	...	...	...
Nurses	...	...	...	1	1	...	2	...	...	...	...	...	...	...	...	...	...	...	...	...	...	...	...	...	...	...	...	...	...	...	...
Oilmen	...	...	...	1	1	...	1	...	...	...	...	...	...	...	...	...	...	...	...	...	...	...	...	...	...	...	...	...	...	...	...
Painters	...	...	...	4	4	...	4	...	...	...	...	...	...	...	...	...	...	...	...	...	...	...	...	...	...	...	...	...	...	...	...
Pattern makers	...	...	...	3	3	1	2	2	1	6	...	...	...	...	...	...	...	...	...	...	...	...	...	...	...	...	...	...	...	...	...
Plate layers	...	...	...	4	1	...	2	1	8	20	...	...	...	...	...	...	...	...	...	...	...	...	...	...	...	...	...	...	...	...	...
Plumbers	...	...	...	...	...	...	...	...	...	...	...	...	...	...	...	...	...	...	...	...	...	...	...	...	...	...	...	...	...	...	...
Platenen	...	...	...	1	2	...	2	1	4	4	1	...	...	...	...	...	...	...	...	...	...	...	...	...	...	...	...	...	...	...	...
Ringers	...	...	...	...	...	...	...	...	...	...	...	...	...	...	...	...	...	...	...	...	...	...	...	...	...	...	...	...	...	...	...
Riveters	...	...	...	4	4	...	10	...	...	...	...	...	...	...	...	...	...	...	...	...	...	...	...	...	...	...	...	...	...	...	...
Roadmen	...	...	...	...	...	...	2	1	4	7	...	...	...	...	...	...	...	...	...	...	...	...	...	...	...	...	...	...	...	...	...
Ropegang assistants	...	...	...	4	2	2	1	...	...	...	...	...	...	...	...	...	...	...	...	...	...	...	...	...	...	...	...	...	...	...	...
Sawyers	...	...	...	...	...	...	8	...	...	...	...	...	...	...	...	...	...	...	...	...	...	...	...	...	...	...	...	...	...	...	...
Signalmen	...	...	...	1	15	...	7	...	...	...	...	...	...	...	...	...	...	...	...	...	...	...	...	...	...	...	...	...	...	...	...
Surveyors	...	...	...	...	...	...	...	...	...	...	...	...	...	...	...	...	...	...	...	...	...	...	...	...	...	...	...	...	...	...	...
Timbermen	...	...	...	5	...	1	16	21	19	118	15	...	...	...	...	...	...	...	...	...	...	...	...	...	...	...	...	...	...	...	...
Turners	...	...	...	14	15	7	2	...	...	...	...	...	...	...	...	...	...	...	...	...	...	...	...	...	...	...	...	...	...	...	...
Tempermen	...	...	...	1	...	...	1	...	...	...	...	...	...	...	...	...	...	...	...	...	...	...	...	...	...	...	...	...	...	...	...
Underground assistants	...	...	...	...	...	...	...	...	...	...	...	...	...	...	...	...	...	...	...	...	...	...	...	...	...	...	...	...	...	...	...

\*Of these one was born in Tasmania and one in Quetta.

TABLE XXII—PART IV

Industrial Statistics.  
Caste and birth place of  
skilled workmen.



TABLE XXII—PART IV.

Industrial Statistics.  
Caste and birth place of  
skilled workmen.

256

TABLE XXII—Industrial Statistics.  
PART IV—Caste or race and birth place of skilled workmen classified according to their occupation in selected industries—*contd.*

Description of establishment and occupation	Number of workmen				Caste or race																
	Adults		Children		Hindus											Others					
	Males	Females	Males	Females	Banajiga	Brahman	Holeyas	Maharaja	Malayali	Modali	Panchala	Tigala	Akkaliga	Other Hindus	Musalmán	Anglo-Indian	European	Indian Christian	Buddhist	Other Asiatics	
CHROME MINES	18	6																			
Blasters	1																				
Maistries	3																				
Miners	14	6																			
Ore-cleaners	...																				
MAGNESITE MINES	1																				
Carpenters	1																				
MICA MINE	27																				
Foremen	4																				
Maistries	23																				
MANGANESE MINES	48																				
Blacksmiths	2																				
Brakemen	7																				
Carpenters	2																				
Drivers	6																				
Foremen	1																				
Fitters	4																				
Maistries	15																				
Shunters	1																				
Turners	2																				
Moulders	3																				
IRON MINE	4																				
Blacksmiths	1																				
Maistries	3																				
TEXTILE AND CONNECTED INDUSTRIES TOTAL*	1,686	191	4	44	302	49	178	4		162	11	55	383	411	233	11	32	51			23
COTTON GINNING	87	6																			
Blacksmiths	4																				
Carpenters	3																				
Cleaners	1																				
Cobblers	11																				
Drivers	11																				
Firemen	9																				

\* As the figures for some establishments of minor importance have not been presented under this group, the details do not work up to the total.



TABLE XXII—Industrial Statistics.

PART IV—Caste or race and birth place of skilled workmen classified according to their occupation in selected industries—*contd.*

Description of establishment and occupation	Born										Outside the State																	
	In the State																											
	District of enumeration	Contiguous Districts	Other Districts	Madras	Chingleput	Chittoor	North Arcot	Salem	Cumbhore	South Arcot	Mylabar	South Canara	Cochin	Pondicherry	Coorg	Goa	Bombay	Hydrabad	Calcutta	Central Pro-	Berar	Punjab	Burma	Straits Settle- ments and Ceylon	England	Ireland	Scotland	Italy
CHROME MINES...	23	23	24	25	26	27	28	29	30	31	32	33	34	35	36	37	38	39	40	41	42	43	44	45	46	47	48	
Blasters	1	1	1	1	1	1	1	1	1	1	1	1	1	1	1	1	1	1	1	1	1	1	1	1	1	1	1	1
Maistries	2	2	2	2	2	2	2	2	2	2	2	2	2	2	2	2	2	2	2	2	2	2	2	2	2	2	2	2
Miners	14	14	14	14	14	14	14	14	14	14	14	14	14	14	14	14	14	14	14	14	14	14	14	14	14	14	14	14
Ore-cleaners	6	6	6	6	6	6	6	6	6	6	6	6	6	6	6	6	6	6	6	6	6	6	6	6	6	6	6	6
MAGNESITE MINES	1	1	1	1	1	1	1	1	1	1	1	1	1	1	1	1	1	1	1	1	1	1	1	1	1	1	1	1
Carpenters	1	1	1	1	1	1	1	1	1	1	1	1	1	1	1	1	1	1	1	1	1	1	1	1	1	1	1	1
MICA MINE	27	27	27	27	27	27	27	27	27	27	27	27	27	27	27	27	27	27	27	27	27	27	27	27	27	27	27	27
Foremen	4	4	4	4	4	4	4	4	4	4	4	4	4	4	4	4	4	4	4	4	4	4	4	4	4	4	4	4
Maistries	23	23	23	23	23	23	23	23	23	23	23	23	23	23	23	23	23	23	23	23	23	23	23	23	23	23	23	23
MANGANESE MINES	16	2	17	11	2	2	2	2	2	2	2	2	2	2	2	2	2	2	2	2	2	2	2	2	2	2	2	2
Blacksmiths	3	3	4	2	3	3	3	3	3	3	3	3	3	3	3	3	3	3	3	3	3	3	3	3	3	3	3	3
Brakemen	1	1	1	1	1	1	1	1	1	1	1	1	1	1	1	1	1	1	1	1	1	1	1	1	1	1	1	1
Carpenters	2	2	2	2	2	2	2	2	2	2	2	2	2	2	2	2	2	2	2	2	2	2	2	2	2	2	2	2
Drivers	1	1	1	1	1	1	1	1	1	1	1	1	1	1	1	1	1	1	1	1	1	1	1	1	1	1	1	1
Foremen	2	2	2	2	2	2	2	2	2	2	2	2	2	2	2	2	2	2	2	2	2	2	2	2	2	2	2	2
Fitters	4	4	5	3	4	4	4	4	4	4	4	4	4	4	4	4	4	4	4	4	4	4	4	4	4	4	4	4
Maistries	1	1	1	1	1	1	1	1	1	1	1	1	1	1	1	1	1	1	1	1	1	1	1	1	1	1	1	1
Shunters	1	1	1	1	1	1	1	1	1	1	1	1	1	1	1	1	1	1	1	1	1	1	1	1	1	1	1	1
Turners	2	2	2	2	2	2	2	2	2	2	2	2	2	2	2	2	2	2	2	2	2	2	2	2	2	2	2	2
Moulders	2	2	2	2	2	2	2	2	2	2	2	2	2	2	2	2	2	2	2	2	2	2	2	2	2	2	2	2
IRON MINE	...	...	...	...	...	...	...	...	...	...	...	...	...	...	...	...	...	...	...	...	...	...	...	...	...	...	...	...
Blacksmiths	...	...	...	...	...	...	...	...	...	...	...	...	...	...	...	...	...	...	...	...	...	...	...	...	...	...	...	...
Maistries	...	...	...	...	...	...	...	...	...	...	...	...	...	...	...	...	...	...	...	...	...	...	...	...	...	...	...	...
TEXTILE AND CONNECTED IN- DUSTRIES TOTAL.*	826	71	152	48	...	...	696	2	...	...	...	1	...	...	1	...	106	1	...	...	...	...	...	1	...	...	...	...
COTTON GINNING	27	...	6	8	...	...	...	...	...	...	...	...	...	...	...	...	...	...	...	...	...	...	...	...	...	...	...	...
Blacksmiths	1	1	1	1	1	1	1	1	1	1	1	1	1	1	1	1	1	1	1	1	1	1	1	1	1	1	1	1
Carpenters	2	2	2	2	2	2	2	2	2	2	2	2	2	2	2	2	2	2	2	2	2	2	2	2	2	2	2	2
Cleaners	1	1	1	1	1	1	1	1	1	1	1	1	1	1	1	1	1	1	1	1	1	1	1	1	1	1	1	1
Cobblers	2	2	2	2	2	2	2	2	2	2	2	2	2	2	2	2	2	2	2	2	2	2	2	2	2	2	2	2
Drivers	...	...	...	...	...	...	...	...	...	...	...	...	...	...	...	...	...	...	...	...	...	...	...	...	...	...	...	...
Firemen	3	3	3	3	3	3	3	3	3	3	3	3	3	3	3	3	3	3	3	3	3	3	3	3	3	3	3	3

\*See foot note on previous page.



TABLE XXII—PART IV.

Industrial Statistics.  
Caste and birth place of  
skilled workmen.

258

TABLE XXII—Industrial Statistics.

PART IV—Caste or race and birth place of skilled workmen classified according to their occupation in selected industries—*contd.*

Description of establishment and occupation	Number of workmen				Caste or race																
	Adults		Children		Hindus										Others						
	Males	Females	Males	Females	Banajiga	Brahman	Holey	Maharaj	Malayali	Mudali	Panchala	Tigala	Vakkaliga	Other Hindus	Musliman	Anglo-Indian	European	Indian Christian	Buddhist	Other Asiatics	
1	2	3	4	5	6	7	8	9	10	11	12	13	14	15	16	17	18	19	20	21	
COTTON GINNING— <i>contd.</i>																					
Filters	16	...	...	...	...	...	...	...	...	...	...	...	...	...	9	7	...	...	...	...	...
Moulders	1	...	...	...	...	...	...	...	...	...	...	...	...	...	...	...	...	...	...	...	
Oil men	31	...	...	...	...	...	...	...	...	...	...	...	...	...	11	1	...	...	...	...	
Pod removers	...	6	...	...	...	...	1	...	...	...	...	...	...	...	2	3	...	...	...	...	
COTTON PRESSING																					
Bales lathers	33	...	...	...	1	...	...	...	...	...	...	...	...	20	12	...	...	...	...	...	
Boiler assistants	9	...	...	...	...	...	...	...	...	...	...	...	...	7	2	...	...	...	...	...	
Cobblers	1	...	...	...	...	...	...	...	...	...	...	...	...	...	1	...	...	...	...	...	
Engine drivers	3	...	...	...	...	...	...	...	...	...	...	...	...	2	2	...	...	...	...	...	
Finishers	2	...	...	...	...	...	...	...	...	...	...	...	...	1	1	...	...	...	...	...	
Firemen	2	...	...	...	...	...	...	...	...	...	...	...	...	...	...	...	...	...	...	...	
Fitters	3	...	...	...	1	...	...	...	...	...	...	...	...	4	3	...	...	...	...	...	
Lathemen	7	...	...	...	...	...	...	...	...	...	...	...	...	1	2	...	...	...	...	...	
Oilmen	1	...	...	...	...	...	...	...	...	...	...	...	...	1	3	...	...	...	...	...	
Pressmen	4	...	...	...	...	...	...	...	...	...	...	...	...	2	2	...	...	...	...	...	
COTTON SPINNING AND WEAVING																					
Blacksmiths	638	107	...	43	134	12	74	...	...	97	3	31	214	114	79	...	30	...	...	...	
Calenderers	2	...	...	...	1	...	...	...	...	...	1	...	...	...	...	...	...	...	...	...	
Carpenters	5	...	...	...	...	...	...	...	...	...	...	...	...	...	...	...	...	...	...	...	
Fitters	11	...	...	...	...	...	6	...	...	3	...	1	...	...	...	...	...	...	...	...	
Grinders	26	...	...	...	4	...	6	...	...	3	...	1	...	...	...	...	6	...	...	...	
Lobbers	3	...	...	...	...	...	1	...	...	...	...	...	...	...	...	...	...	...	...	...	
Masters	33	...	...	...	...	...	7	...	...	4	...	...	...	...	...	...	...	...	...	...	
Masons	5	...	...	...	...	...	...	...	...	...	...	...	...	...	...	...	...	...	...	...	
Mechanics	11	...	...	...	...	...	3	...	...	...	...	...	...	...	...	...	...	...	...	...	
Pickers	11	...	...	...	...	...	...	...	...	...	...	...	...	...	...	...	...	...	...	...	
Pressmen	122	14	...	22	28	2	29	...	...	3	...	...	...	...	...	...	...	...	...	...	
Reelers	13	...	...	...	...	...	...	...	...	...	...	...	...	...	...	...	...	...	...	...	
Tinters	31	47	...	18	19	...	8	...	...	4	...	...	...	...	...	...	...	...	...	...	
Warpers	132	...	...	...	30	...	6	...	...	12	...	...	...	...	...	...	...	...	...	...	
Weavers	65	30	...	3	29	...	11	...	...	11	...	...	...	...	...	...	...	...	...	...	
Yarn workers	165	...	...	...	...	...	8	...	...	83	...	...	...	...	...	...	...	...	...	...	
COTTON WEAVING																					
Dyers	34	23	...	...	...	3	...	...	...	...	...	...	...	...	...	...	...	...	...	...	
Rattan workers	9	...	...	...	...	...	...	...	...	...	...	...	...	...	...	...	...	...	...	...	
Silk workers	2	...	...	...	...	...	...	...	...	...	...	...	...	...	...	...	...	...	...	...	
Warpers	1	4	...	...	...	1	...	...	...	...	...	...	...	...	...	...	...	...	...	...	
Weavers	23	15	...	...	...	2	...	...	...	...	...	...	...	...	...	...	...	...	...	...	



Industrial Statistics.  
Caste and birth place of  
skilled workmen.TABLE XXII—Industrial Statistics.  
PART IV—Caste or race and birth place of skilled workmen classified according to their occupation in selected industries—*contd.*

Description of establishment and occupation	In the State				Outside the State																				Born			
	District of enumeration	Contiguous Districts	Other Districts	Madras	Chingleput	Chittoor	North Arcot	Salem	Colombatore	South Arcot	Malabar	South Canara	Cochin	Pondicherry	Coorg	Goa	Bombay	Hydrabad	Calcutta	Central Pro- vinces and Bihar	Punjab	Burma	Straits Settle- ments and Ceylon	England		Ireland	Scotland	Italy
COTTON GINNING—contd.																												
Fitters	5	...	...	...	...	...	...	...	...	...	...	...	...	...	...	...	...	11	...	...	...	...	...	...	...	...	...	...
Moulders	10	...	...	...	...	...	...	...	...	...	...	...	...	...	...	...	...	16	...	...	...	...	...	...	...	...	...	...
Oil-men	1	...	...	...	...	...	...	...	...	...	...	...	...	...	...	...	...	2	...	...	...	...	...	...	...	...	...	...
Pod removers	14	...	...	...	...	...	...	...	...	...	...	...	...	...	...	...	...	14	...	...	...	...	...	...	...	...	...	...
COTTON PRESSING																												
Bales lashers	3	...	...	...	...	...	...	...	...	...	...	...	...	...	...	...	...	...	...	...	...	...	...	...	...	...	...	...
Boiler assistants	...	...	...	...	...	...	...	...	...	...	...	...	...	...	...	...	...	...	...	...	...	...	...	...	...	...	...	...
Cobblers	...	...	...	...	...	...	...	...	...	...	...	...	...	...	...	...	...	...	...	...	...	...	...	...	...	...	...	...
Engine drivers	1	...	...	...	...	...	...	...	...	...	...	...	...	...	...	...	...	1	...	...	...	...	...	...	...	...	...	...
Finishers	1	...	...	...	...	...	...	...	...	...	...	...	...	...	...	...	...	1	...	...	...	...	...	...	...	...	...	...
Firemen	1	...	...	...	...	...	...	...	...	...	...	...	...	...	...	...	...	1	...	...	...	...	...	...	...	...	...	...
Fitters	...	...	...	...	...	...	...	...	...	...	...	...	...	...	...	...	...	...	...	...	...	...	...	...	...	...	...	...
Lathemen	4	...	...	...	...	...	...	...	...	...	...	...	...	...	...	...	...	...	...	...	...	...	...	...	...	...	...	...
Oilmen	4	...	...	...	...	...	...	...	...	...	...	...	...	...	...	...	...	...	...	...	...	...	...	...	...	...	...	...
Pressmen	247	31	20	11	...	...	466	...	...	...	...	...	...	...	...	...	...	13	...	...	...	...	...	...	...	...	...	...
COTTON SPINNING AND WEAVING...																												
Blacksmiths	1	...	...	...	...	...	...	...	...	...	...	...	...	...	...	...	...	...	...	...	...	...	...	...	...	...	...	...
Calenderers	3	...	...	...	...	...	...	...	...	...	...	...	...	...	...	...	...	...	...	...	...	...	...	...	...	...	...	...
Carpenters	11	...	...	...	...	...	...	...	...	...	...	...	...	...	...	...	...	...	...	...	...	...	...	...	...	...	...	...
Fitters	6	...	...	...	...	...	...	...	...	...	...	...	...	...	...	...	...	...	...	...	...	...	...	...	...	...	...	...
Grinders	...	...	...	...	...	...	...	...	...	...	...	...	...	...	...	...	...	...	...	...	...	...	...	...	...	...	...	...
Jobbers	14	...	...	...	...	...	...	...	...	...	...	...	...	...	...	...	...	...	...	...	...	...	...	...	...	...	...	...
Masistries	2	...	...	...	...	...	...	...	...	...	...	...	...	...	...	...	...	...	...	...	...	...	...	...	...	...	...	...
Masons	8	...	...	...	...	...	...	...	...	...	...	...	...	...	...	...	...	...	...	...	...	...	...	...	...	...	...	...
Mechanics	7	...	...	...	...	...	...	...	...	...	...	...	...	...	...	...	...	...	...	...	...	...	...	...	...	...	...	...
Piecers	63	...	...	...	...	...	...	...	...	...	...	...	...	...	...	...	...	...	...	...	...	...	...	...	...	...	...	...
Pressmen	4	...	...	...	...	...	...	...	...	...	...	...	...	...	...	...	...	...	...	...	...	...	...	...	...	...	...	...
Reelers	16	...	...	...	...	...	...	...	...	...	...	...	...	...	...	...	...	...	...	...	...	...	...	...	...	...	...	...
Tinters	32	...	...	...	...	...	...	...	...	...	...	...	...	...	...	...	...	...	...	...	...	...	...	...	...	...	...	...
Warpers	44	...	...	...	...	...	...	...	...	...	...	...	...	...	...	...	...	...	...	...	...	...	...	...	...	...	...	...
Weavers	29	...	...	...	...	...	...	...	...	...	...	...	...	...	...	...	...	...	...	...	...	...	...	...	...	...	...	...
Yarn workers	7	...	...	...	...	...	...	...	...	...	...	...	...	...	...	...	...	...	...	...	...	...	...	...	...	...	...	...
COTTON WEAVING																												
Dyers	30	1	2	2	...	...	10	...	...	...	...	...	...	...	...	...	...	12	...	...	...	...	...	...	...	...	...	...
Rattan workers	2	...	...	...	...	...	...	...	...	...	...	...	...	...	...	...	...	...	...	...	...	...	...	...	...	...	...	...
Silk workers	1	...	...	...	...	...	...	...	...	...	...	...	...	...	...	...	...	...	...	...	...	...	...	...	...	...	...	...
Warpers	4	...	...	...	...	...	...	...	...	...	...	...	...	...	...	...	...	...	...	...	...	...	...	...	...	...	...	...
Weavers	19	1	1	2	...	...	...	...	...	...	...	...	...	...	...	...	...	10	...	...	...	...	...	...	...	...	...	...







Industrial Statistics.  
Caste and birth place of  
skilled workmen.PART IV—Caste or race and birth place of skilled workmen classified according to their occupation in selected industries—*contd.*

Description of establishment and occupation	Born															
	In the State				Outside the State											
	District of enumeration	Contiguous Districts	Other Districts	Madras	Chingleput	Chittoor	North Arcot	Salem	Cumbaloro	South Arcot	Malabar	South Canara	Cochin	Pondicherry	Coorg	Goa
	92	93	94	95	96	97	98	99	100	101	102	103	104	105	106	107
	108	109	110	111	112	113	114	115	116	117	118	119	120	121	122	123
	124	125	126	127	128	129	130	131	132	133	134	135	136	137	138	139
	140	141	142	143	144	145	146	147	148	149	150	151	152	153	154	155
	156	157	158	159	160	161	162	163	164	165	166	167	168	169	170	171
	172	173	174	175	176	177	178	179	180	181	182	183	184	185	186	187
	188	189	190	191	192	193	194	195	196	197	198	199	200	201	202	203
	204	205	206	207	208	209	210	211	212	213	214	215	216	217	218	219
	220	221	222	223	224	225	226	227	228	229	230	231	232	233	234	235
	236	237	238	239	240	241	242	243	244	245	246	247	248	249	250	251
	252	253	254	255	256	257	258	259	260	261	262	263	264	265	266	267
	268	269	270	271	272	273	274	275	276	277	278	279	280	281	282	283
	284	285	286	287	288	289	290	291	292	293	294	295	296	297	298	299
	300	301	302	303	304	305	306	307	308	309	310	311	312	313	314	315
	316	317	318	319	320	321	322	323	324	325	326	327	328	329	330	331
	332	333	334	335	336	337	338	339	340	341	342	343	344	345	346	347
	348	349	350	351	352	353	354	355	356	357	358	359	360	361	362	363
	364	365	366	367	368	369	370	371	372	373	374	375	376	377	378	379
	380	381	382	383	384	385	386	387	388	389	390	391	392	393	394	395
	396	397	398	399	400	401	402	403	404	405	406	407	408	409	410	411
	412	413	414	415	416	417	418	419	420	421	422	423	424	425	426	427
	428	429	430	431	432	433	434	435	436	437	438	439	440	441	442	443
	444	445	446	447	448	449	450	451	452	453	454	455	456	457	458	459
	460	461	462	463	464	465	466	467	468	469	470	471	472	473	474	475
	476	477	478	479	480	481	482	483	484	485	486	487	488	489	490	491
	492	493	494	495	496	497	498	499	500	501	502	503	504	505	506	507
	508	509	510	511	512	513	514	515	516	517	518	519	520	521	522	523
	524	525	526	527	528	529	530	531	532	533	534	535	536	537	538	539
	540	541	542	543	544	545	546	547	548	549	550	551	552	553	554	555
	556	557	558	559	560	561	562	563	564	565	566	567	568	569	570	571
	572	573	574	575	576	577	578	579	580	581	582	583	584	585	586	587
	588	589	590	591	592	593	594	595	596	597	598	599	600	601	602	603
	604	605	606	607	608	609	610	611	612	613	614	615	616	617	618	619
	620	621	622	623	624	625	626	627	628	629	630	631	632	633	634	635
	636	637	638	639	640	641	642	643	644	645	646	647	648	649	650	651
	652	653	654	655	656	657	658	659	660	661	662	663	664	665	666	667
	668	669	670	671	672	673	674	675	676	677	678	679	680	681	682	683
	684	685	686	687	688	689	690	691	692	693	694	695	696	697	698	699
	700	701	702	703	704	705	706	707	708	709	710	711	712	713	714	715
	716	717	718	719	720	721	722	723	724	725	726	727	728	729	730	731
	732	733	734	735	736	737	738	739	740	741	742	743	744	745	746	747
	748	749	750	751	752	753	754	755	756	757	758	759	760	761	762	763
	764	765	766	767	768	769	770	771	772	773	774	775	776	777	778	779
	780	781	782	783	784	785	786	787	788	789	790	791	792	793	794	795
	796	797	798	799	800	801	802	803	804	805	806	807	808	809	810	811
	812	813	814	815	816	817	818	819	820	821	822	823	824	825	826	827
	828	829	830	831	832	833	834	835	836	837	838	839	840	841	842	843
	844	845	846	847	848	849	850	851	852	853	854	855	856	857	858	859
	860	861	862	863	864	865	866	867	868	869	870	871	872	873	874	875
	876	877	878	879	880	881	882	883	884	885	886	887	888	889	890	891
	892	893	894	895	896	897	898	899	900	901	902	903	904	905	906	907
	908	909	910	911	912	913	914	915	916	917	918	919	920	921	922	923
	924	925	926	927	928	929	930	931	932	933	934	935	936	937	938	939
	940	941	942	943	944	945	946	947	948	949	950	951	952	953	954	955
	956	957	958	959	960	961	962	963	964	965	966	967	968	969	970	971
	972	973	974	975	976	977	978	979	980	981	982	983	984	985	986	987
	988	989	990	991	992	993	994	995	996	997	998	999	1000	1001	1002	1003
	1004	1005	1006	1007	1008	1009	1010	1011	1012	1013	1014	1015	1016	1017	1018	1019
	1020	1021	1022	1023	1024	1025	1026	1027	1028	1029	1030	1031	1032	1033	1034	1035
	1036	1037	1038	1039	1040	1041	1042	1043	1044	1045	1046	1047	1048	1049	1050	1051
	1052	1053	1054	1055	1056	1057	1058	1059	1060	1061	1062	1063	1064	1065	1066	1067
	1068	1069	1070	1071	1072	1073	1074	1075	1076	1077	1078	1079	1080	1081	1082	1083
	1084	1085	1086	1087	1088	1089	1090	1091	1092	1093	1094	1095	1096	1097	1098	1099
	1100	1101	1102	1103	1104	1105	1106	1107	1108	1109	1110	1111	1112	1113	1114	1115
	1116	1117	1118	1119	1120	1121	1122	1123	1124	1125	1126	1127	1128	1129	1130	1131
	1132	1133	1134	1135	1136	1137	1138	1139	1140	1141	1142	1143	1144	1145	1146	1147
	1148	1149	1150	1151	1152	1153	1154	1155	1156	1157	1158	1159	1160	1161	1162	1163
	1164	1165	1166	1167	1168	1169	1170	1171	1172	1173	1174	1175	1176	1177	1178	1179
	1180	1181	1182	1183	1184	1185	1186	1187	1188	1189	1190	1191	1192	1193	1194	1195
	1196	1197	1198	1199	1200	1201	1202	1203	1204	1205	1206	1207	1208	1209	1210	1211
	1212	1213	1214	1215	1216	1217</										



Industrial Statistics.  
Caste and birth place of  
skilled workmen.

## TABLE XXII—Industrial Statistics.

**PART IV—Caste or race and birth place of skilled workmen classified according to their occupation in selected industries—*contd.***

Description of establishment and occupation	Number of workmen				Caste or Race																
	Adults		Children		Hindus										Others						
	Males	Females	Males	Females	Baniajiga	Brahman	Holeyas	Mahrattas	Malayali	Mudali	Panchabala	Tigula	Vakkaliga	Other Hindus	Musalman	Anglo-Indian	European	Indian Christ- ian	Buddhist	Other Asiatics	
1	2	3	4	5	6	7	8	9	10	11	12	13	14	15	16	17	18	19	20	21	
SILK FARMS																					
Operatives	27	16				3								11	11						
Reelers	1	3				2								1	1	1					
Throwers	3	1				1								1	1	2					
Weavers	...	12				...								...	9	1					
TANNERIES	153	10				8	58						8	45	7						
Glaziers	11					1	4							4	1						
Maistries	6						6														
Tannery	19						18														
Seasoners	1	10																			
Flechers	26						21							14							
Dyers	5					3								4							
Nailers	6						1							4							
Shavers	11						1							1							
Chromers	23						1							7							
Mechanics	6						6							4							
Others	501					37	23			41	6		47	141	45	38	1	73			
MACHINERY AND ENGINEERING (INCLUDING RAILWAY) WORKSHOPS.																					
Blacksmiths	43																				
Bellowboys	1																				
Boiler makers	29																				
Call boys	1																				
Cane workers	1																				
Carpenters	31																				
Charge men	9																				
Gleaners	11																				
Drivers	1																				
Erectors	10																				
Fitters	145																				
Foremen	4																				
Hammernmen	15																				
Loommen	1																				
Lathe workers	6																				
Moulders	27																				
Mechanics	69																				
Painters	13																				
Packers	2																				
Pointmen	1																				



TABLE XXII—Industrial Statistics.

PART IV—Caste or race and birth place of skilled workmen classified according to their occupation in selected industries—*contd.*

Description of establishment and occupation	In the State			Born Outside the State																Italy								
	District of enumeration	Contiguous Districts		Other Districts	Madras	Chingleput	Chittoor	North Arcot	Salem	Coimbatore	South Arcot	Malabar	South Canara	Cochin	Pondicherry	Goorg	Goa	Bombay	Hydrabad		Calcutta	Central Pro- vinces and Berar	Punjab	Burma	Straits Settle- ments and Ceylon	England	Ireland	Scotland
SILK FARMS	23	2	1	16	27	26	29	30	31	32	33	34	35	36	38	39	40	41	42	43	44	45	46	47	48			
Operatives	3	2	1	4	119	90	14	5	1	6	1	1	1	1	1	1	1	1	1	1	1	1	1	1	1	1	1	
Reelers	8	2	1	12	65	10	3	18	4	3	1	1	1	1	1	1	1	1	1	1	1	1	1	1	1	1	1	
Throwers	10	2	1	12	65	10	3	18	4	3	1	1	1	1	1	1	1	1	1	1	1	1	1	1	1	1	1	
Weavers	10	2	1	12	65	10	3	18	4	3	1	1	1	1	1	1	1	1	1	1	1	1	1	1	1	1	1	
TANNERIES	23	2	1	16	27	26	29	30	31	32	33	34	35	36	38	39	40	41	42	43	44	45	46	47	48			
Glaziers	3	2	1	4	119	90	14	5	1	6	1	1	1	1	1	1	1	1	1	1	1	1	1	1	1	1	1	
Maistries	8	2	1	12	65	10	3	18	4	3	1	1	1	1	1	1	1	1	1	1	1	1	1	1	1	1	1	
Tanners	10	2	1	12	65	10	3	18	4	3	1	1	1	1	1	1	1	1	1	1	1	1	1	1	1	1	1	
Seasoners	10	2	1	12	65	10	3	18	4	3	1	1	1	1	1	1	1	1	1	1	1	1	1	1	1	1	1	
Fleishers	10	2	1	12	65	10	3	18	4	3	1	1	1	1	1	1	1	1	1	1	1	1	1	1	1	1	1	
Dyers ...	10	2	1	12	65	10	3	18	4	3	1	1	1	1	1	1	1	1	1	1	1	1	1	1	1	1	1	
Nailers	10	2	1	12	65	10	3	18	4	3	1	1	1	1	1	1	1	1	1	1	1	1	1	1	1	1	1	
Shavers	10	2	1	12	65	10	3	18	4	3	1	1	1	1	1	1	1	1	1	1	1	1	1	1	1	1	1	
Chromers	10	2	1	12	65	10	3	18	4	3	1	1	1	1	1	1	1	1	1	1	1	1	1	1	1	1	1	
Mechanics	10	2	1	12	65	10	3	18	4	3	1	1	1	1	1	1	1	1	1	1	1	1	1	1	1	1	1	
Others	10	2	1	12	65	10	3	18	4	3	1	1	1	1	1	1	1	1	1	1	1	1	1	1	1	1	1	
MACHINERY AND ENGINEERING (INCLUDING RAILWAY) WORKSHOPS.	243	26	47	13	5	37	90	14	5	37	90	14	5	37	90	14	5	37	90	14	5	37	90	14	5	37	90	
Blacksmiths	18	2	2	2	2	2	16	1	2	2	16	1	2	2	16	1	2	2	16	1	2	2	16	1	2	2	16	
Bellowboys	1	1	3	1	1	1	1	3	1	1	1	3	1	1	1	3	1	1	1	3	1	1	1	3	1	1	1	
Boiler makers	18	1	3	1	1	1	1	1	1	1	1	1	1	1	1	1	1	1	1	1	1	1	1	1	1	1	1	
Call boys	1	1	1	1	1	1	1	1	1	1	1	1	1	1	1	1	1	1	1	1	1	1	1	1	1	1	1	
Cane workers	26	1	1	1	1	1	2	1	1	1	2	1	1	1	2	1	1	1	2	1	1	1	2	1	1	1	1	
Carpenters	4	1	1	1	1	1	6	2	1	1	6	2	1	1	6	2	1	1	6	2	1	1	6	2	1	1	1	
Chargemen	4	1	1	1	1	1	6	2	1	1	6	2	1	1	6	2	1	1	6	2	1	1	6	2	1	1	1	
Cleaners	4	1	1	1	1	1	6	2	1	1	6	2	1	1	6	2	1	1	6	2	1	1	6	2	1	1	1	
Drivers	6	1	1	1	1	1	6	2	1	1	6	2	1	1	6	2	1	1	6	2	1	1	6	2	1	1	1	
Erectors	76	8	10	1	1	37	6	4	2	6	6	4	2	6	6	4	2	6	6	4	2	6	6	4	2	6	6	
Fitters	2	2	1	2	1	37	6	4	2	6	6	4	2	6	6	4	2	6	6	4	2	6	6	4	2	6	6	
Forgemen	2	2	1	2	1	37	6	4	2	6	6	4	2	6	6	4	2	6	6	4	2	6	6	4	2	6	6	
Hammermen	2	2	1	2	1	37	6	4	2	6	6	4	2	6	6	4	2	6	6	4	2	6	6	4	2	6	6	
Locomen	4	4	2	4	1	37	6	4	2	6	6	4	2	6	6	4	2	6	6	4	2	6	6	4	2	6	6	
Lathe workers	8	6	2	8	1	37	16	1	2	16	1	2	1	16	1	2	1	16	1	2	1	16	1	2	1	16	1	
Moulders	19	6	2	19	1	37	16	1	2	16	1	2	1	16	1	2	1	16	1	2	1	16	1	2	1	16	1	
Mechanics	6	6	1	6	1	37	2	2	2	2	2	2	2	2	2	2	2	2	2	2	2	2	2	2	2	2	2	
Painters	1	1	1	1	1	37	2	2	2	2	2	2	2	2	2	2	2	2	2	2	2	2	2	2	2	2	2	
Packers	1	1	1	1	1	37	2	2	2	2	2	2	2	2	2	2	2	2	2	2	2	2	2	2	2	2	2	
Pointsmen	1	1	1	1	1	37	2	2	2	2	2	2	2	2	2	2	2	2	2	2	2	2	2	2	2	2	2	

TABLE XXII—PART IV.

Industrial Statistics.  
Caste and birth place of  
skilled workmen.











TABLE XXII—PART V.

Industrial Statistics.  
Caste and birth place of  
unskilled labourers.

266

TABLE XXII—Industrial Statistics.  
PART V—Caste or race and birth place of unskilled labourers in selected industries.

Description of establishments	Number of Labourers				Caste or race																						
	Adults		Children under 14 years		Hindu																			Muslim	Anglo-Indian	Sikh	Buddhist
	Males	Females	Males	Females	Agas	Banajiga	Beta	Ganiga	Holey	Idiga	Kshatriya	Kuruba	Lambani	Madiga	Maharaj	Mudali	Tigala	Uppara	Vakkaliga	Vodda	Other Hindus						
1	2	3	4	5	6	7	8	9	10	11	12	13	14	15	16	17	18	19	20	21	22	23	24	25	26	27	
Coffee Plantations	7,541	4,448	735	564	36	21	2	69	7,076	734	2	30	573	512	45	9	2	556	443	43	2,042	237	856	...	...	...	
Mysore District	106	66	15	23	4	2	...	...	24	...	...	...	...	46	1	4	2	...	14	16	75	5	17	...	...	...	
Hasan District	2,126	1,490	175	125	20	16	1	28	2,779	167	2	26	...	23	11	5	...	44	257	26	237	115	169	...	...	...	
Kadur District	5,302	2,892	545	416	19	3	1	41	4,373	567	...	4	573	453	33	...	...	512	172	1	1,730	217	670	...	...	...	
MINES	13,006	1,989	656	328	67	386	2	135	8,427	24	193	74	...	720	81	321	154	2	400	438	1,425	1,123	1,105	29	...	...	
Gold Mines	12,494	1,012	660	220	61	383	1	126	8,233	18	170	47	...	675	61	317	153	2	324	114	1,307	1,009	1,143	29	...	...	
Mica Mine	34	18	35	18	1	1	...	...	46	...	23	13	...	...	...	...	...	...	18	...	3	...	...	29	...	...	
Magnetite Mines	106	91	21	22	5	...	...	3	56	4	...	7	...	3	...	...	...	...	...	118	42	2	...	...	...		
Manganese Mines	154	75	11	28	...	2	1	6	4	2	...	5	...	38	20	1	1	...	13	102	16	35	22	...	...		
Iron Mine	106	32	10	11	...	...	...	...	78	...	...	1	...	...	...	3	...	...	28	11	32	6	...	...	...		
Chrome Mines	112	61	19	21	...	...	...	...	10	...	...	1	...	4	...	...	...	...	17	93	25	71	...	...	...		
TEXTILE AND CON- NECTED INDUSTRIES.	2,242	785	459	266	22	246	125	90	856	31	25	183	...	104	114	286	7	5	588	34	514	343	218	8	...	...	
Cotton Ginning	179	138	...	4	1	...	5	...	8	...	...	...	...	18	19	...	...	1	...	16	142	105	3	...	...		
Cotton Pressing	46	29	...	...	...	...	5	...	...	...	...	3	...	7	5	...	...	1	...	1	40	13	...	...	...		
Cotton Spinning and Weaving.	216	62	92	53	...	61	...	10	64	8	7	...	...	11	24	39	1	...	98	3	31	55	16	...	...		
Cotton Weaving	5	...	12	...	...	...	...	...	...	...	1	...	...	...	...	...	...	...	2	...	14	...	...	...	...		
Cotton and Silk Weaving	27	50	28	25	...	1	1	2	11	...	...	...	...	1	...	11	...	...	4	...	84	14	2	...	...		
Cotton and Wool Weaving	1,570	423	223	151	19	175	95	78	696	20	17	177	...	61	64	185	5	...	372	9	154	104	126	7	...	...	
Wool Weaving	18	...	3	...	...	...	...	...	...	...	...	2	...	...	1	...	...	...	4	...	...	11	...	...	...		
Silk Reeling	39	66	18	27	1	3	14	...	46	...	...	1	...	6	...	...	...	3	19	3	29	25	...	...	...		

\* As the figures for some establishments of minor importance have not been presented under this group, the details do not work up to the total.



TABLE XXII—Industrial Statistics.

PART V.—Caste or race and birth place of unskilled labourers in selected industries—*contd.*

Description of establishments	Born		Outside the State																											Remarks												
	In the State			Madras															Bombay				Central Provinces				Ceylon	Cochin	Coorg		Delhi	Hyderabad	Pondicherry	Punjab	Rajputana	Travancore						
	District of enumeration	Contiguous districts	Other districts	Bellary	Chingleput	Chittoor	Colimbatore	Malabar	Nellore	North Arcot	South Arcot	Salem	South Canara		Other districts of Madras	Dharwar	Bombay		Beluchistan	Burma	Calcutta	47	48	49	50	51											52	53	54	55	56	57
													District of enumeration	Contiguous districts			Other districts	Bellary																								
Coffee Plantations	2,757	942	236	11	4	70	109	58	...	103	2	114	8,548	256	6	...	...	...	...	...	...	...	...	...	...	...	...	...	...	...	...	...	...									
Mysore District	49	3	4	...	4	...	107	...	...	...	...	...	2	25	...	...	...	...	...	...	...	...	...	...	...	...	...	...	...	...	...	...	...									
Hassan District	1,600	104	18	...	...	15	...	...	...	1	...	3	2,096	37	...	...	...	...	...	...	...	...	...	...	...	...	...	...	...	...	...	...	...									
Kadur District	1,108	835	214	11	...	55	2	58	...	102	9	111	6,450	204	6	...	...	...	...	...	...	...	...	...	...	...	...	...	...	...	...	...	...									
MINES	2,264	533	281	53	439	1,006	28	739	738	6,954	276	886	9	701	59	38	7	2	2	2	5	5	...	2	1	38	18	186	16	...	...	...	...									
Gold Mines	1,896	465	126	19	439	944	28	708	689	6,938	276	872	2	600	2	14	...	...	...	...	...	...	...	...	2	1	36	18	186	16	...	...	...									
Mica Mine	104	...	...	...	...	...	...	...	1	...	...	...	...	...	...	...	...	...	...	...	...	...	...	...	...	...	...	...	...	...	...	...	...									
Manganese Mines	130	2	14	13	...	1	...	...	47	...	...	1	...	32	...	...	...	...	...	...	...	...	...	...	...	...	...	...	...	...	...	...	...									
Manganese Mines	67	33	33	18	...	...	...	3	1	16	...	...	7	27	51	10	...	...	...	...	...	...	...	...	...	...	2	...	...	...	...	...	...									
Iron Mine	6	...	105	...	...	7	...	28	...	...	...	13	...	...	...	...	...	...	...	...	...	...	...	...	...	...	...	...	...	...	...	...	...									
Chrome Mines	61	33	8	3	...	54	...	...	...	...	...	...	...	42	6	12	7	...	...	...	...	...	...	...	...	...	...	...	...	...	...	...	...									
TEXTILE AND CON- NECTED INDUSTRIES.*	1,560	568	26	123	76	85	27	5	7	777	53	42	8	293	67	39	...	...	...	...	...	...	...	...	...	...	...	...	...	...	...	...	...									
Cotton Ginning	126	9	5	100	...	...	...	...	...	...	...	...	1	1	58	21	...	...	...	...	...	...	...	...	...	...	...	...	...	...	...	...	...									
Cotton Pressing	46	1	...	5	...	...	...	...	...	...	...	...	...	2	8	13	...	...	...	...	...	...	...	...	...	...	...	...	...	...	...	...	...									
Cotton Spinning & Weav- ing.	138	57	5	...	6	23	9	...	3	151	8	12	...	31	...	...	...	...	...	...	...	...	...	...	...	...	...	...	...	...	...	...	...									
Cotton Weaving	10	7	...	...	...	...	...	...	...	...	...	...	...	...	...	...	...	...	...	...	...	...	...	...	...	...	...	...	...	...	...	...	...									
Cotton and Silk Weaving	107	11	...	...	...	...	1	...	...	1	...	7	...	3	...	...	...	...	...	...	...	...	...	...	...	...	...	...	...	...	...	...	...									
Cotton and Wool Weaving	822	494	14	18	30	58	16	5	4	612	25	23	2	244	1	5	...	...	...	...	...	...	...	...	...	...	...	...	...	...	...	...	1									
Wool Weaving	16	1	2	...	...	...	...	...	...	2	...	...	...	...	...	...	...	...	...	...	...	...	...	...	...	...	...	...	...	...	...	...	...									
Silk Reeling	149	1	...	...	...	...	...	...	...	...	...	...	...	...	...	...	...	...	...	...	...	...	...	...	...	...	...	...	...	...	...	...	...									

\* See note on page 266.



TABLE XXII—PART V.

Industrial Statistics.  
Caste and birth place of  
unskilled labourers.

268

TABLE XXII—Industrial Statistics.  
PART V—Caste or race and birth place of unskilled labourers in selected industries—*contd.*

Description of establishments	Number of labourers					Caste or Race																					
	Adults		Children under 14 years			Hindu																					
	Males	Females	Males	Females	Males	Agas	Banajiga	Besta	Ganiga	Holeya	Idiga	Rabaitiya	Kuruba	Lumbani	Madiga	Maharita	Mudali	Tigala	Uppara	Vakkaliga	Vodda	Other Hindus	Musalman	Christian		Sikh	Buddhist
																								Indian Christian	Anglo-Indian		
1	2	3	4	5	6	7	8	9	10	11	12	13	14	15	16	17	18	19	20	21	22	23	24	25	26	27	
Silk Twisting	...	25	20	7	23	...	...	13	...	39	...	...	...	...	...	...	...	...	...	16	...	3	4	...	...	...	...
Silk Farms	...	44	8	79	...	1	5	...	...	23	...	...	...	...	...	...	...	...	...	23	...	5	3	71	1	...	...
Tanneries	...	400	95	53	6	1	...	...	...	456	...	...	...	...	46	...	...	2	...	3	...	...	27	19	...	...	...
Machinery and engineering (including Railway workshops)	...	455	2	13	...	2	21	1	...	103	...	11	8	...	...	15	7	9	...	16	2	115	63	69	17	1	...
Boot and Shoe Factories	...	23	3	3	...	...	...	...	...	...	...	...	...	...	15	6	...	...	...	...	...	...	4	...	...	...	...
Printing Presses	...	157	1	41	...	...	25	1	2	8	...	2	7	...	...	21	7	2	...	25	...	55	28	19	...	...	...



TABLE XXII—PART V.

Industrial Statistics  
Caste and birth place of  
unskilled labourers.

TABLE XXII—Industrial Statistics.

PART V—Caste or race and birth place of unskilled labourers in selected industries—*concd.*



TABL XXII—PART VI.

TABLE XXII—Industrial Statistics.

Industrial Statistics.  
Details of power.

PART VI—Details of power used in industries.

1. For Establishments using steam, gas, water, etc.

Description of establishments	Number of establishments employing				Number of engines				Total horse-power				Remarks
	Steam	Oil	Water	Gas	Steam	Oil	Water	Gas	Steam	Oil	Water	Gas	
1	2	3	4	5	6	7	8	9	10	11	12	13	14
MYSORE STATE INCLUDING CIVIL AND MILITARY STATION, BANGALORE.	64	30	4	8	196	35	19	11	29,033	381½	22,726	459	
I. Growing of Special Products—	8	20	2	1	8	20	2	1	41½	147	15	5	
Coffee Plantations ...	8	18	2	1	8	18	2	1	41½	123½	15	5	
Tea Factory ...	...	1	...	...	...	1	...	...	...	20	...	...	
Grass Farms ...	...	1	...	...	...	1	...	...	...	3½	...	...	
II. Mines—	9	...	...	...	120	...	...	...	27,060	...	...	...	
Gold mines ...	5	...	...	...	109	...	...	...	26,969	...	...	...	
Manganese mines ...	3	...	...	...	10	...	...	...	82	...	...	...	
Chrome mines ...	1	...	...	...	1	...	...	...	9	...	...	...	
IV. Textile and Connected Industries.	13	1	...	1	14	2	...	1	399	50	...	19	
Cotton Ginning ...	9	1	...	1	10	2	...	1	330½	50	...	19	
Cotton pressing ...	3	...	...	...	3	...	...	...	64½	...	...	...	
Silk farm ...	1	...	...	...	1	...	...	...	4	...	...	...	
V. Leather, Etc., Industries.—	1	...	...	...	1	...	...	...	24	...	...	...	
Bone Crushing ...	1	...	...	...	1	...	...	...	24	...	...	...	
VI. Wood, Etc., Industries—	1	2	...	...	1	2	...	...	16	13½	...	...	
Saw Mills ...	1	...	...	...	1	...	...	...	16	...	...	...	
Carpentry works ...	...	2	...	...	...	2	...	...	...	13½	...	...	
VII. Metal Industries—	1	2	...	...	2	2	...	...	7	8½	...	...	
Machinery and Engineering (including Railway) Workshops.	1	2	...	...	2	2	...	...	7	8½	...	...	
VIII. Glass and Earthenware Industries.—	5	1	...	1	5	1	...	1	252	8	...	14	
Brick and Tile Works ...	5	1	...	1	5	1	...	1	252	8	...	14	
IX. Industries Connected with Chemical Products—	2	1	...	...	5	1	...	...	110	3½	...	...	
Oil Mills ...	1	1	...	...	1	1	...	...	10	3½	...	...	
Sandalwood Oil Factory ...	1	...	...	...	4	...	...	...	100	...	...	...	
X. Food Industries.—	24	2	1	5	40	4	1	8	1,123½	55½	5	421	
Coffee Works ...	1	...	1	...	1	...	1	...	30	...	5	...	
Sugar Factory ...	1	...	...	...	5	...	...	1	100	...	...	36	
Cigarette Factories ...	1	...	...	1	1	...	...	2	7	...	...	300	
Distillery ...	1	...	...	...	2	...	...	...	13½	...	...	...	
Dairy Farm ...	1	...	...	...	1	1	...	...	4	22½	...	...	
Water Works ...	3	...	...	1	13	...	...	2	717	...	...	32	
Rice and Flour Mills...	16	2	...	3	17	3	...	3	252	33	...	53	
XIV. Construction of means of Transport and communications.—	...	1	...	...	...	3	...	...	...	95	...	...	
Motor works*	...	1	...	...	...	3	...	...	...	95	...	...	
XV. Production, Application and Transmission of Physical Forces—	...	...	1	...	...	...	16	...	...	...	22,706	...	
Hydro-electric works ...	...	...	1	...	...	...	16	...	...	...	22,706	...	

\*In the motor works on the Kolar Gold Fields the power engine is worked by compressed air supplied by one of the Gold Mining Companies.



**TABLE XXII—Industrial Statistics.**  
**PART VI—Details of Power used in industries.**  
 3. For electric power supplied from outside.

**TABLE XXII—PART VI.**  
**Industrial Statistics.**  
**Details of Power.**

Description of establishments	Number of establishments	Number of motors installed	Total horse power	Remarks
1	2	3	4	5
<b>MYSORE STATE, INCLUDING CIVIL AND MILITARY STATION, BANGALORE</b> ... ..	<b>80</b>	<b>463</b>	<b>29,277</b>	
I. Growing of Special Products ... ..	1	2	16	
Grass farms ... ..	1	2	16	
II. Mines ... ..	5	266	23,078	
Gold mines ... ..	5	266	23,078	
IV. Textile and Connected Industries ... ..	5	45	2,281½	
Cotton spinning and weaving ... ..	1	8	660	
Cotton and silk weaving ... ..	2	35	1,570½	
Cotton and wool weaving ... ..	1	1	3	
Fibre Factory ... ..	1	1	48	
V. Leather, Etc. Industries ... ..	1	3	118	
Tanneries ... ..	1	3	118	
VI. Wood, etc. Industries ... ..	3	5	150	
Saw mills ... ..	1	2	80	
Carpentry works ... ..	2	3	70	
VII. Metal Industries ... ..	11	21	317½	
Iron Foundries ... ..	3	4	70	
Metal Factories ... ..	2	4	61	
Iron works ... ..	1	1	10	
Machinery and engineering (including Railway) workshops ... ..	5	12	176½	
VIII. Glass and Earthenware Industries ... ..	3	4	125	
Brick and Tile Works ... ..	3	4	125	
IX. Industries connected with Chemical Products ... ..	12	28	440½	
Oil mills ... ..	4	8	118	
Sandalwood Oil Factories ... ..	2	13	252	
Aerated water works ... ..	3	3	10	
Soap Factory ... ..	1	1	8	
Distemper and paint works ... ..	1	1	25	
Perfumery Works ... ..	1	2	27½	
X. Food Industries ... ..	17	38	938	
Cigarette Factory ... ..	1	3	19½	
Breweries and Distilleries ... ..	2	16	125	
Dairy Farms ... ..	1	1	57½	
Water works ... ..	2	7	400	
Rice and flour mills ... ..	11	11	246	
XI. Furniture Industries ... ..	1	1	5	
Furniture Factory ... ..	1	1	5	
XII. Industries of dress ... ..	1	1	5	
Hosiery ... ..	1	1	5	
XIV. Construction of means of Transport and Communications ... ..	5	9	145½	
Railway works ... ..	1	4	125	
Motor works ... ..	4	5	20½	
XV. Production, Application and Transmission of Physical Forces ... ..	5	19	1,573½	
Electric Power Stations ... ..	5	19	1,573½	
XVI. Industries of Luxury ... ..	10	21	83½	
Printing Presses ... ..	9	20	81½	
Jewellery Works ... ..	1	1	2	

\* Sub-Part 2 of Part VI of this Table has not been compiled for the State as no establishments using electricity generated on the premises were returned.



TABLE XXII—PART VII.

Industrial Statistics.  
Details of looms.

TABLE XXII—Industrial Statistics.

PART VII—Details of looms used in textile industries.

District	Cotton weaving establish- ments				Silk weaving establish- ments				Wool weaving establish- ments				Remarks
	Number of establishments	Number of looms at work			Number of establishments	Number of looms at work			Number of establishments	Number of looms at work			
		Worked by power	Worked by hand			Worked by power	Worked by hand			Worked by power	Worked by hand		
			With fly shuttle	Without fly shuttle			With fly shuttle	Without fly shuttle			With fly shuttle	Without fly shuttle	
1	2	3	4	5	6	7	8	9	10	11	12	13	14
MYSORE STATE INCLUD- ING CIVIL AND MILI- TARY STATION, BAN- GALORE.	4	240	11	25	5	6	69	43	4	354	15	38	Establishments weav- ing (1) cotton and silk, and (2) cotton and wool are shown under silk and wool weaving es- tablishments respec- tively.
Bangalore City ...	1	240	...	...	1	5	38	8	3	354	4	38	
Bangalore District ...	...	...	...	...	1	1	17	16	...	...	...	...	
Mysore City ...	1	...	3	...	...	...	...	...	...	...	...	...	
Mysore District ...	...	...	...	...	1	...	2	5	1	...	11	...	
Chitaldrug District ...	2	...	9	25	1	...	...	14	...	...	...	...	
Hassan District ...	...	...	...	...	1	...	12	...	...	...	...	...	



---

## MYSORE CENSUS, 1921.

### PROVINCIAL TABLE I.—Area and Population of Cities and Taluks.

---

NOTE.—This Table and the next (Provincial Tables I and II) present a few of the main statistics such as Population, Density, Literacy, etc., for the State by Taluks which are treated as units for these and other Tables compiled for use within the State, as distinguished from the Imperial Tables which are meant for general use and for the purposes of which the District or City is treated as a unit. For other Tables compiled for Provincial use Part IV of the Report should be consulted. Each City is treated as a unit in these Tables.

2. The area figures of Cities and Taluks in column 2 of this Table have been taken from Provincial Table I of the Census of 1911, except in the case of the Bowringpet Taluk and Kolar Gold Fields (City) where the area has been adjusted on account of the inclusion in the latter in this Census of 80 villages which in the Census of 1911 were included in the Bowringpet Taluk.



## PROVINCIAL TABLE I.

## PROVINCIAL TABLE I.

Area and Population of Cities and Taluks.

Area and Population of Cities and Taluks.

Taluk or City	Area in square miles	Number of		Number of occupied houses	Population				Percentage of variation		Number of persons per square mile in 1921
		Towns	Villages		1921			1911 (both sexes)	1911 to 1921	1901 to 1911	
					Persons	Males	Females				
1	2	3	4	5	6	7	8	9	10	11	12
MYSORE STATE INCLUDING CIVIL AND MILITARY STATION, BANGALORE.	29,474.82	105	16,568	1,196,883	5,978,892	3,047,117	2,931,775	5,806,193	+2.974	+4.82	203
MYSORE STATE EXCLUDING CIVIL AND MILITARY STATION, BANGALORE.	29,461.28	104	16,568	1,180,300	5,859,952	2,985,541	2,874,411	5,705,359	+2.709	+4.69	199
EASTERN DIVISION.	19,976.58	72	11,570	900,871	4,449,894	2,261,527	2,188,367	4,269,986	+4.213	+7.02	223
Bangalore City	9.76	1	...	24,034	118,546	63,911	54,635	88,651	+30.733	+27.65	12,147
Bangalore District.	3,068.51	14	2,450	154,741	788,379	399,872	388,507	759,522	+3.799	+5.46	257
Bangalore Taluk	375.07	1	381	25,472	123,517	63,061	60,456	119,886	+3.071	+1.19	329
Hoskote Taluk	272.35	2	313	13,617	75,272	38,206	37,066	75,690	-0.552	+3.57	276
Devanahalli Taluk	229.70	2	240	11,538	60,909	30,830	30,079	62,632	-2.750	+6.15	265
Dodballapur Taluk	310.46	1	276	13,761	74,619	38,041	36,578	73,833	+1.064	+8.63	240
Nelamangala Taluk	255.53	2	284	13,272	70,284	35,738	34,546	68,727	+2.265	+3.39	275
Magadi Taluk	358.64	1	302	16,845	86,402	43,778	42,624	83,415	+3.580	+8.35	241
Channarayana Taluk	...	1	128	17,228	83,431	42,079	41,352	76,891	+8.390	+7.14	...
Closepet Sub-Taluk	453.09	1	117	10,384	50,294	25,522	24,772	45,438	+10.687	+5.87	295
Kankanhalli Taluk	623.40	1	230	21,117	104,303	52,677	51,626	95,024	+9.765	+13.70	167
Anekal Taluk	190.27	2	179	11,707	59,348	29,940	29,408	58,096	+2.155	-3.29	312
Kolar Gold Fields (City)...	30.00	1	...	20,588	87,682	47,487	40,195	48,635	+80.286	+27.30	2,923
Kolar District.	3,149.00	11	2,782	138,740	704,657	357,474	347,183	731,518	-3.671	+6.73	223
Kolar Taluk	282.54	1	295	16,104	86,781	43,814	42,967	80,691	+7.547	+6.67	307
Mulbagal Taluk	326.98	1	309	14,531	67,163	33,871	33,292	68,556	-2.031	+2.48	205
Srinivasapur Taluk	324.97	1	292	12,151	62,674	31,609	31,065	61,170	-2.331	+9.11	193
Chintamani Taluk	271.91	1	275	12,219	64,109	32,355	31,754	62,077	+3.273	+8.63	236
Siddaghatta Taluk	329.40	1	297	12,826	67,934	34,541	33,393	70,895	+4.176	+1.25	206
Bagepalli Taluk	...	1	302	10,677	55,562	28,573	26,989	54,999	+2.704	+10.09	...
Gudibanda Sub-Taluk	447.13	1	99	3,473	17,399	8,918	8,481	17,739	-1.916	+7.65	163
Goribidnur Taluk	343.10	1	218	18,462	93,675	48,195	45,480	90,516	+3.490	+8.67	273
Chikballapur Taluk	249.85	1	215	11,615	58,689	29,641	29,048	58,738	+3.402	+1.25	235
Malur Taluk	206.56	1	206	13,936	67,559	33,943	33,716	68,931	-1.845	+11.34	254
Bowlingpet Taluk	306.56	1	284	12,746	63,012	32,014	30,998	62,086	-35.096	+7.89	206
Tumkur District.	4,061.87	10	2,371	154,328	773,122	394,897	378,225	735,346	+5.137	+9.69	190
Tumkur Taluk	454.69	1	407	24,532	125,294	64,207	61,087	116,854	+7.222	+8.69	276
Maddur Taluk	...	1	266	18,662	91,874	47,530	44,344	88,483	+3.832	+6.94	...
Koratagere Sub-Taluk	605.50	1	142	8,720	41,955	21,832	20,123	40,718	+3.037	+19.92	...
Sira Taluk	599.33	1	218	18,471	93,324	47,880	45,444	89,311	+4.493	+15.09	156
Pavagada Taluk	523.55	1	135	13,269	65,529	33,773	31,756	61,171	+7.124	-0.11	125
Chiknayakanhalli Taluk	435.94	1	201	12,617	60,498	30,908	29,590	57,484	+5.243	+12.09	139
Gubbi Taluk	552.27	1	357	20,309	102,967	52,821	50,146	96,820	+6.348	+10.69	186
Tiptur Taluk	...	1	218	13,014	63,051	31,816	31,235	61,518	+2.491	+13.18	...
Turuvekere Sub-Taluk	508.42	1	140	8,232	39,537	19,559	19,978	39,175	+0.924	+7.76	...
Kunigal Taluk	382.17	1	287	16,702	80,093	44,541	44,552	89,812	+6.301	+7.64	233
Mysore City	9.50	1	...	17,228	83,951	43,783	40,168	71,906	+17.733	+4.69	8,837
Mysore District.	5,488.32	22	2,730	276,179	1,319,368	659,148	660,220	1,270,765	+3.824	+3.56	240
Mysore Taluk	302.69	0	138	14,589	67,961	34,324	33,637	64,872	+4.761	-3.19	225
Yedatore Taluk	237.70	2	150	19,159	88,797	44,320	44,477	84,513	+5.069	+2.65	374
Hunsur Taluk	660.38	2	319	25,465	109,162	54,336	54,826	118,435	-7.929	+2.16	165
Heggaddevankote Taluk	619.98	2	178	13,371	68,554	28,852	29,702	68,795	-8.215	+3.87	94
Gundlupet Taluk	547.08	1	130	16,728	79,521	39,261	40,260	78,135	+1.777	+4.92	145
Chamrajnagar Taluk	474.78	2	151	25,354	121,487	60,594	60,893	114,197	+6.383	+3.63	256
Nanjangud Taluk	378.94	1	169	23,270	120,727	60,234	60,493	113,169	+6.678	+5.87	319
Tirumakudlu-Narsipur Tk.	225.40	4	121	19,737	95,162	48,005	47,157	92,373	+3.019	+5.35	422
Seringapatam Taluk	...	1	94	13,876	60,183	30,319	29,864	64,701	+10.021	-7.18	...
French Rocks Sub-Taluk	274.42	2	83	5,913	35,566	17,806	17,760	35,808	+23.458	-3.20	349
Mandya Taluk	449.20	2	282	25,871	136,304	68,885	67,319	127,939	+6.480	+10.70	303
Nagamangala Taluk	401.10	1	339	16,736	80,667	39,239	41,368	80,032	+0.793	+4.51	201
Krishnarajpete Taluk	423.23	1	334	23,551	112,551	55,438	57,113	107,515	+4.684	+4.57	266
Malavalli Taluk	391.31	1	214	24,260	120,689	61,339	59,350	108,216	+11.526	+6.32	308
Yelandur (Jahgir) Taluk...	102.11	...	28	7,201	32,134	16,136	15,998	34,065	-5.668	-3.42	315



## PROVINCIAL TABLE I.


## PROVINCIAL TABLE I.

Area and Population of Cities and Taluks—*concl'd.*Area and Popula-  
tion of Cities and Taluks.

Taluk or City	Area in square miles	Number of		Number of occupied houses	Population			Percentage of variation		Number of persons per square mile in 1921	
		Towns	Villages		1921			1911 (both sexes)	1911 to 1921		1901 to 1911
					Persons	Males	Females				
1	2	3	4	5	6	7	8	9	10	11	12
Chitaldrug District.	4,159.62	12	1,237	115,033	574,179	294,955	279,224	564,243	+1.760	+10.41	138
Chitaldrug Taluk	530.42	1	164	18,925	98,259	50,554	47,705	93,251	+5.370	+12.07	185
Challakere Taluk	796.36	2	155	15,697	85,556	44,755	40,801	80,240	+6.625	+8.38	107
Molakalmuru Taluk	294.00	1	80	14,891	36,483	18,916	17,567	39,231	-7.004	+3.94	124
Jagalur Taluk	372.67	1	134	9,223	51,445	26,401	25,044	53,574	-3.973	+13.51	138
Davangere Taluk	556.72	2	154	14,407	76,501	39,270	37,231	76,385	+0.151	+8.21	206
Harihar Sub-Taluk	406.75	2	75	6,989	38,418	19,821	18,597	39,962	-3.863	+2.68	150
Holalkere Taluk	567.49	1	153	11,371	61,133	30,960	30,173	62,194	-1.705	+16.72	99
Hosdurga Taluk	635.21	1	187	10,789	56,424	28,328	28,096	56,226	+0.352	+13.14	110
Hiriyur Taluk	635.21	1	135	13,341	69,960	35,950	34,010	63,180	+10.731	+11.27	110
WESTERN DIVISION.	9,484.70	32	4,998	279,429	1,410,058	724,014	686,344	1,435,373	-1.763	-1.68	149
Hassan District.	2,665.85	10	2,293	116,918	583,960	292,249	291,711	580,200	+0.648	+1.98	219
Hassan Taluk	475.34	1	365	20,067	101,901	50,554	51,347	98,839	+3.097	+3.29	272
Alor Sub-Taluk	485.94	1	164	5,821	27,240	13,542	13,698	27,718	-1.724	-8.43	192
Arsikere Taluk	338.84	1	355	14,638	71,152	36,127	35,025	72,638	+8.277	+8.37	210
Belur Taluk	455.78	1	267	11,014	51,042	26,858	24,184	50,589	-3.375	-7.01	112
Manjarabad Taluk	262.01	1	263	13,436	79,498	39,678	39,815	81,663	+0.895	-14.70	303
Arkalgud Taluk	292.53	1	198	12,605	64,032	31,949	32,083	64,367	-2.657	+6.37	275
Hole-Narsipur Taluk	415.41	2	368	20,609	95,710	46,247	49,463	97,135	-0.320	+12.63	230
Channarayana Taluk	415.41	2	368	20,609	95,710	46,247	49,463	97,135	-1.467	+6.80	230
Kadur District.	2,788.69	10	969	66,105	333,538	174,615	158,923	338,457	-1.453	-5.79	120
Chikmagalur Taluk	640.45	1	219	17,156	80,329	41,867	38,462	82,044	-2.090	-9.52	125
Kadur Taluk	545.86	2	242	16,094	82,011	41,094	40,917	81,013	+1.231	+4.64	150
Tarikere Taluk	467.87	3	187	11,779	65,221	33,104	32,117	70,498	-7.485	-11.29	139
Koppa Taluk	657.47	1	102	6,497	35,845	20,134	15,711	34,943	+2.581	-5.90	81
Narasimharajapura Sub-Tk.	433.42	1	64	3,896	17,112	9,438	7,674	16,710	+2.405	-5.56	101
Mudgere Taluk	43.62	1	131	8,819	43,683	24,060	19,623	43,353	+0.761	-6.19	214
Sringeri (Jahgir) Taluk	43.62	1	24	1,864	9,337	4,918	4,419	9,896	-5.648	-7.13	214
Shimoga District.	4,030.16	12	1,736	96,406	492,560	257,150	235,410	516,716	-4.674	-2.82	122
Shimoga Taluk	688.41	2	231	12,953	74,369	38,702	35,667	74,924	-0.740	+2.62	132
Kumsi Sub-Taluk	465.56	1	70	3,684	16,786	8,591	8,195	17,124	+2.405	-5.56	101
Channagiri Taluk	331.01	1	191	15,494	75,552	38,596	37,956	83,233	-0.761	-6.19	214
Honnali Taluk	428.58	2	146	12,438	64,125	32,661	31,464	68,397	-8.096	+2.19	164
Shikarpur Taluk	444.29	1	157	12,138	55,523	28,462	27,061	63,074	-6.149	-0.57	130
Sorab Taluk	667.77	1	234	9,781	51,550	27,826	23,724	51,049	-11.971	-0.83	133
Nagar Taluk	528.52	1	202	6,727	38,180	20,683	17,497	37,656	-6.606	-6.84	133
Tirthahalli Taluk	476.02	1	242	10,650	56,574	30,867	25,707	54,724	+0.981	-10.15	77
Civil and Military Station, Bangalore.	18.54	1	...	16,583	118,940	61,576	57,364	100,834	+1.389	-6.92	72
									+3.380	-4.92	119
									+17.956	+12.54	8,784

\* Yedahalli in 1911.







---

**MYSORE CENSUS, 1921.**

**PROVINCIAL TABLE II.—Population of Cities and Taluks  
by Religion and Education.**

---



TABLE II—Provincial.  
Population of Cities and  
Taluk by Religion and  
Education.

278

PROVINCIAL TABLE II.  
Population of Cities and Taluks by Religion and Education.

Taluk or City	Distribution by Religion												Number of literate persons by age periods					
	Hindu		Musalman		Christian		Jain		Animist		Others		0-15		15-20		20 and over	
	Males	Females	Males	Females	Males	Females	Males	Females	Males	Females	Males	Females	Males	Females	Males	Females	Males	Females
1	2	3	4	5	6	7	8	9	10	11	12	13	14	15	16	17	18	19
MYSORE STATE IN- CLUDING CIVIL AND MILITARY STATION, BANGA- LORE.	2,783,795	2,697,904	181,878	158,583	37,035	34,360	11,356	9,376	32,039	30,792	1,014	760	62,487	17,577	44,344	9,915	279,319	29,531
MYSORE STATE EX- CLUDING CIVIL AND MILITARY STATION, BANGA- LORE.	2,749,680	2,665,956	168,407	146,980	23,750	20,966	10,955	9,142	32,039	30,792	710	585	60,166	15,973	41,796	8,584	262,240	23,947
Eastern Division.	2,091,000	2,036,277	128,939	113,492	16,456	15,529	7,484	6,363	16,948	16,128	700	573	43,525	12,146	30,666	6,714	192,825	19,191
Bangalore City	53,037	45,154	7,539	5,573	2,457	2,488	637	255	1,111	1,146	50	29	4,796	2,309	3,759	1,417	19,598	4,253
Bangalore District.	364,703	356,442	26,899	24,154	3,253	3,087	1,180	1,211	3,837	3,613	...	...	6,128	1,416	4,282	745	28,570	2,002
Bangalore Taluk	57,320	55,287	3,985	3,626	1,722	1,621	33	92	...	...	...	...	865	193	592	107	3,900	302
Hoskote Taluk	34,643	33,779	3,381	3,119	1,666	1,660	...	1	...	...	...	...	464	111	368	60	2,562	196
Devanahalli Taluk	29,845	29,207	910	783	73	74	...	...	...	...	...	...	125	125	305	68	2,198	129
Dodballapur Taluk	36,052	34,795	1,602	1,433	82	54	85	77	230	218	...	...	483	119	3,220	81	3,220	199
Nelamangala Taluk	33,115	32,079	2,075	1,896	19	95	342	367	187	178	...	...	813	166	530	69	3,171	187
Magadi Taluk	39,028	38,187	3,632	3,301	45	35	719	742	354	359	...	...	747	172	548	73	3,532	194
Channarayana Taluk	38,365	37,350	3,660	3,325	53	76	...	...	...	...	...	...	707	161	520	101	3,065	278
Chowpeta Sub-Taluk	22,912	22,472	2,423	2,139	73	73	...	...	...	...	...	...	364	77	260	44	1,679	132
Kankanhalli Taluk	45,801	45,346	3,386	3,005	861	818	...	...	2,437	2,437	...	...	551	135	369	67	2,816	146
Anekal Taluk	27,621	27,339	1,844	1,616	159	150	...	...	316	303	...	...	667	156	337	75	2,447	169
Kolar Gold Fields (City) ...	35,777	31,063	4,491	2,714	6,331	5,766	287	152	...	...	601	510	1,581	544	1,196	382	8,659	1,430
Kolar District.	328,006	320,208	25,669	23,301	1,119	1,111	1,424	1,337	1,256	1,296	1	...	6,576	1,630	4,080	825	23,482	2,228
Kolar Taluk	38,974	38,493	4,302	3,920	398	375	73	29	136	150	...	...	1,300	446	788	192	4,416	538
Mulbagal Taluk	30,358	30,227	3,267	2,855	127	110	7	...	102	100	...	...	645	180	499	87	3,065	233
Srinivasapur Taluk	28,979	28,484	2,678	2,424	39	33	1	...	19	24	...	...	463	98	316	58	2,354	208
Chintamani Taluk	29,177	29,685	2,570	2,431	77	73	...	...	23	23	...	...	648	109	387	57	2,610	167
Siddaghatta Taluk	32,850	31,518	1,495	1,385	20	14	...	...	175	175	...	...	535	129	302	42	2,358	134
Bagepalli Taluk	26,397	24,978	1,581	1,439	1	...	...	...	592	572	...	...	284	51	269	30	1,507	54
Gudibanda Sub-Taluk	8,275	7,904	584	515	1	...	20	92	38	40	...	...	119	28	90	19	606	43
Goribidnur Taluk	44,349	41,974	2,347	2,068	72	48	1,267	1,948	170	142	...	...	801	126	545	82	4,030	176
Chikballapur Taluk	27,751	27,924	1,633	1,506	219	202	15	19	...	...	...	...	718	161	389	107	2,605	262
Malur Taluk	31,403	31,445	13	11	13	11	4	2	...	...	...	...	494	107	331	58	2,148	149
Bowringpet Taluk	28,972	28,384	2,768	2,352	229	245	45	17	...	...	...	...	569	185	344	93	2,713	264



# PROVINCIAL TABLE II.

Population of Cities and Taluks by Religion and Education.—*contd.*

Taluk or City	Distribution by Religion										Number of literate persons by age periods							
	Hindu		Muslman		Christian		Jain		Animist		Others		0-15		15-20		20 and over	
	Males	Females	Males	Females	Males	Females	Males	Females	Males	Females	Males	Females	Males	Females	Males	Females	Males	Females
1	2	3	4	5	6	7	8	9	10	11	12	13	14	15	16	17	18	19
Tumkur District	369,651	355,014	19,718	18,186	687	502	1,771	1,552	3,070	2,971	...	...	7,998	1,803	5,449	955	33,822	2,340
Tumkur Taluk	59,113	56,738	4,978	3,724	494	342	259	219	63	64	...	...	1,778	570	1,906	205	6,310	790
Maddur Taluk	44,855	41,917	1,619	1,481	10	16	811	724	223	206	...	...	816	184	546	88	3,767	188
Korattur Sub-Taluk	90,963	88,609	1,001	903	...	2	94	95	254	254	...	...	417	89	302	72	2,115	139
Sira Taluk	44,401	42,258	2,000	1,892	...	37	230	192	623	563	...	...	869	125	583	76	4,143	173
Pavagada Taluk	32,142	30,133	892	837	...	2	51	45	687	719	...	...	359	67	277	55	2,317	112
Chiknayakanhalli Taluk	28,793	27,519	1,190	1,103	93	15	47	46	945	877	...	...	733	141	503	67	3,092	154
Gubbi Taluk	50,029	47,025	2,518	2,396	54	36	188	148	59	31	...	...	1,970	301	790	119	5,096	304
Tiptur Taluk	30,253	29,510	1,433	1,299	32	17	24	11	74	98	...	...	839	118	566	102	3,506	189
Turuvekere Sub-Taluk	18,861	19,308	688	665	3	3	49	57	8	5	...	...	301	64	297	36	1,566	81
Kunigal Taluk	40,841	40,837	3,519	3,514	35	32	15	15	131	151	...	...	546	144	409	72	2,354	210
Mysore City	34,728	31,925	7,908	6,444	1,312	1,486	406	287	5	4	24	92	3,137	1,630	2,794	1,044	13,047	3,018
Mysore District	633,520	637,671	21,216	18,496	994	934	1,122	1,172	2,142	1,940	13	7	7,685	728	5,113	906	35,904	2,679
Mysore Taluk	33,659	33,137	644	499	9	1	12	10	...	...	...	...	232	66	167	27	1,074	70
Yedatore Taluk	42,541	42,968	1,677	1,316	4	1	198	192	...	...	...	...	504	114	404	80	2,676	189
Hunsur Taluk	50,969	51,890	2,923	2,480	138	135	15	18	980	301	1	1	313	78	316	65	2,467	189
Heggaddevankote Taluk	90,857	97,854	945	821	57	47	466	509	527	471	...	...	454	68	246	26	1,656	88
Gundlupet Taluk	68,024	59,200	871	733	21	15	26	20	319	295	...	...	454	66	309	26	2,590	99
Channarayana Taluk	57,754	58,302	1,780	1,596	236	222	114	132	710	641	...	...	444	114	431	63	3,292	191
Nanjangud Taluk	58,634	58,993	1,228	1,434	39	32	25	22	8	12	...	...	854	216	519	115	3,505	311
T. Narasipur Taluk	45,840	45,940	9,134	1,891	30	26	1	...	...	...	...	...	499	163	337	51	2,475	159
Seringapatam Taluk	28,779	28,496	1,364	1,237	168	127	2	...	...	...	6	3	586	150	319	95	2,006	254
French Rocks Sub-Taluk	17,370	17,341	432	389	99	80	5	...	...	...	...	...	395	184	215	74	2,060	420
Mandya Taluk	67,136	65,777	1,600	1,403	72	57	71	75	6	7	...	...	885	154	524	71	3,108	163
Nagamangala Taluk	38,042	40,135	1,069	981	3	4	179	186	...	...	6	3	595	75	391	39	2,315	102
Krishnarajapete Taluk	53,929	55,770	1,413	1,264	85	67	6	6	5	...	...	...	788	195	465	97	3,006	902
Malavalli Taluk	58,670	57,162	2,426	1,995	174	119	2	2	67	72	...	...	677	133	322	58	2,970	180
Yelandur (Jabgir) Taluk	15,986	15,356	610	507	...	...	...	...	140	135	...	...	121	22	118	19	874	62
Chitaldrug District	271,578	257,800	16,099	14,624	162	165	607	402	6,498	6,228	11	5	5,624	1,086	4,053	440	24,743	1,261
Chitaldrug Taluk	45,669	43,292	3,343	3,046	34	40	61	19	1,444	1,398	3	...	1,212	312	989	133	5,144	391
Challakere Taluk	42,389	38,792	1,490	1,255	6	13	40	18	890	763	...	...	505	62	353	26	2,704	115
Molakalaguru Taluk	17,553	16,360	1,258	1,105	5	5	35	31	64	66	...	...	320	46	236	25	1,330	63
Jagalur Taluk	24,459	23,285	1,389	1,248	12	9	44	39	497	459	...	...	502	81	373	94	2,154	65
Davangere Taluk	34,004	32,969	3,187	2,895	39	35	216	107	1,217	1,220	7	5	989	220	735	89	4,392	266
Haribar Sub-Taluk	17,817	16,792	1,824	1,746	19	21	16	10	144	118	1	...	506	83	305	30	2,115	84
Holalkere Taluk	29,131	28,501	654	632	9	7	94	79	1,072	1,054	...	...	406	106	393	35	2,441	81
Hosdurga Taluk	26,728	26,545	880	822	...	...	71	79	648	650	...	...	457	57	308	26	1,839	74
Hiriyur Taluk	33,278	31,480	2,084	1,975	35	35	30	20	592	500	...	...	667	116	411	52	2,524	132



TABLE II—Provincial.  
Population of Cities and  
Taluku by Religion and  
Education.


280

PROVINCIAL TABLE II.  
Population of Cities and Taluku by Religion and Education—*concid.*

Taluk or City	Distribution by Religion										Number of literate persons by age periods							
	Hindu		Musulman		Christian		Jain		Animist		Others		0-15		15-20		20 and over	
	Males	Females	Males	Females	Males	Females	Males	Females	Males	Females	Males	Females	Males	Females	Males	Females	Males	Females
1	2	3	4	5	6	7	8	9	10	11	12	13	14	15	16	17	18	19
Western Division.	638,680	629,679	39,468	33,488	7,294	5,427	3,471	2,774	15,091	14,664	10	12	16,631	3,827	11,130	1,870	69,415	4,756
Hassan District.	276,683	276,997	10,311	8,760	2,168	2,027	997	880	3,085	3,043	5	4	6,108	1,382	3,999	688	25,410	1,643
Hassan Taluk	17,654	48,498	1,501	1,373	883	993	953	355	150	147	3	1	1,299	354	870	198	4,555	496
Alur Sub-Taluk	12,920	13,119	490	467	111	102	16	5	5	5	...	...	201	51	145	23	1,033	63
Arakere Taluk	42,476	41,905	2,058	1,529	929	188	84	11	2,446	2,433	1	...	1,149	902	683	129	1,907	164
Belur Taluk	34,257	34,415	1,497	1,299	181	129	53	68	111	111	1	3	597	163	168	75	2,909	199
Manjarabad Taluk	24,726	22,631	1,456	1,017	591	462	53	23	39	31	...	...	566	163	366	66	2,831	203
Arakere Taluk	38,460	38,753	1,191	1,031	13	9	14	2	...	...	...	...	881	196	469	63	3,106	201
Hole-Narsipur Taluk	30,705	30,953	1,019	985	20	9	13	12	79	70	...	...	549	130	354	53	2,431	152
Channarayana Taluk	44,397	47,703	1,069	985	140	135	373	394	269	246	...	...	955	130	695	73	3,896	135
Kadur District	186,182	144,328	10,109	7,858	3,210	2,011	780	606	4,332	4,117	2	3	4,342	990	2,791	497	17,947	1,406
Chikmagalur Taluk	37,750	35,945	3,266	2,664	751	465	20	35	2,050	2,015	2	3	1,038	290	711	117	4,395	410
Kadur Taluk	37,008	37,611	1,295	1,206	87	75	46	46	10	9,015	...	...	689	159	508	71	3,495	152
Tariker Taluk	98,735	98,277	2,113	1,758	166	195	56	35	2,034	1,922	...	...	1,115	166	610	76	3,892	225
Koppa Taluk	18,311	14,663	892	455	747	466	68	53	116	92	...	...	489	109	330	54	2,324	118
Narasimharajapura Sub-Taluk	8,069	6,666	987	763	295	180	39	18	48	47	...	...	292	87	191	46	941	132
Mudgere Taluk	21,041	17,603	1,369	875	1,131	695	513	448	6	9	...	...	418	102	294	55	1,964	171
Stringeri (Jagdegi) Taluk	4,670	4,962	187	137	33	15	25	5	...	...	...	...	231	77	157	45	896	108
Shimoga District.	226,815	208,354	19,048	16,870	1,916	1,389	1,694	1,288	7,674	7,504	3	5	6,091	1,455	4,340	685	26,158	1,707
Shimoga Taluk	32,849	30,654	5,178	4,509	636	461	115	13	21	25	3	5	1,174	416	815	929	4,066	615
Kumsi Sub-Taluk	6,647	6,364	1,235	1,035	43	24	32	16	591	554	...	...	205	81	148	28	891	62
Channarayana Taluk	32,544	32,157	3,292	3,135	11	11	13	...	2,786	2,653	...	...	1,103	159	640	63	3,590	118
Honnali Taluk	28,184	27,157	2,019	1,822	97	25	136	104	2,236	2,356	...	...	715	68	530	41	3,001	108
Shikarpur Taluk	21,062	22,798	2,456	2,470	34	11	47	23	1,803	1,759	...	...	478	102	368	55	2,496	194
Sorab Taluk	29,190	26,741	1,473	1,349	63	30	37	19	...	...	...	...	534	110	331	35	2,544	98
Sagar Taluk	25,190	21,601	1,190	886	378	227	1,908	1,010	...	...	...	...	743	201	503	103	3,202	204
Nagar Taluk	19,513	16,571	746	599	336	248	83	76	5	3	...	...	357	76	316	29	2,064	81
Tirthahalli Taluk	28,695	24,311	1,447	865	488	352	23	25	223	154	...	...	782	249	669	119	3,674	267
Civil and Military Station, Bangalore.	34,115	31,948	13,471	11,603	13,285	13,404	401	234	...	...	304	175	2,331	1,604	2,548	1,331	17,079	5,584

\* Yedaballi in 1911.







CATALOGUED

CATALOGUED



*"A book that is shut is but a block"*

CENTRAL ARCHAEOLOGICAL LIBRARY  
GOVT. OF INDIA  
Department of Archaeology  
NEW DELHI

Please help us to keep the book  
clean and moving.

---

SOC