

GOVERNMENT OF INDIA  
ARCHAEOLOGICAL SURVEY OF INDIA  
CENTRAL  
ARCHAEOLOGICAL  
LIBRARY

ACCESSION NO. 59127

CALL No. R 913. 013 / T.D.A.

D.G.A. 79


2017

SGA



594





59127

# LIST OF PROTECTED MONUMENTS ACCEPTED

BY THE  
GOVERNMENT OF INDIA

*Corrected up to September 1928*

59127



2317



R 913.013  
I.D.A.

SIMLA  
GOVERNMENT OF INDIA PRESS  
1928

(For official use only)

CENTRAL ARCHAEOLOGICAL  
LIBRARY, NEW DELHI

Acc. No. 59127

Date 22-12-75

Call No. 913.013

I.D.A

# CONTENTS.

Provinces are in the following order :—

	Page.	Page.
1. United Provinces of Agra and Oudh (a) (Muhammadan and British Monuments) .. .. .	1—33	(1)
2. United Provinces of Agra and Oudh (Hindu and Buddhist Monuments) .. .. .	1—47	(45)
3. Punjab—		
(a) (Muhammadan and British Monuments) .. .. .	1—13	(103)
(b) (Hindu and Buddhist Monuments) .. .. .	1—5	(127)
4. Delhi Province .. .. .	1—19	(143)
5. North-West Frontier Province .. .. .	1—5	(173)
6. Bihar and Orissa .. .. .	1—11	(189)
7. Central Provinces and Berar .. .. .	1—31	(211)
8. Bengal .. .. .	1—13	(253)
9. Assam .. .. .	1—5	(277)
10. Bombay .. .. .	1—69	(293)
11. Madras .. .. .	1—35	(375)
12. Coorg .. .. .	1—3	(421)
13. Ajmer .. .. .	1—3	(435)
14. Burma .. .. .	1—11	(449)



~~AL 7247~~



---

**List of Ancient Protected Monuments  
in the  
UNITED PROVINCES OF AGRA AND  
OUDH.**

**(Muhammadian and British Monuments.)**

---

UNITED PROVINCES OF  
MUHAMMADAN AND BRITISH

Serial No.	District.			Locality.			Name of monument.
1	2			3			4
1	Agra	..	..	Taj Ganj	..	..	The Taj and grounds including the Masjid on the west side, the Jawab on the east side, the pavilions on the east and the west sides of the grounds as well as the four towers at the corners of the garden and the Great South Entrance Gateway, also the Great Courtyard surrounded by cloisters.
2	Do.	..	..	Do.	..	..	Dalans round the Taj quadrangle .. ..
3	Do.	..	..	Do.	..	..	Old Mughal Aqueduct in the Taj .. ..
4	Do.	..	..	Do.	..	..	Drinking fountain in the west enclosure wall of the Taj garden.
5	Do.	..	..	Do.	..	..	Dakhni Darwaza .. ..
6	Do.	..	..	Do.	..	..	Khan-i-Alam's Bagh together with the new tank near the Taj.
7	Do.	..	..	Do.	..	..	Well at the Taj garden .. ..
8	Do.	..	..	Do.	..	..	Kali masjid and enclosure wall near the Taj ..
9	Do.	..	..	Do.	..	..	Sirhi Darwaza facing the inner entrance gate in the Taj.
10	Do.	..	..	Do.	..	..	Tank near the Fathpuri Masjid on the south-west corner of outer entrance to the Taj.
11	Do.	..	..	Do.	..	..	Entrance gateway to Khan-i-Alam's Bagh ..
12	Do.	..	..	Do.	..	..	Gateways in the interior of Taj Ganj .. ..
13	Do.	..	..	Do.	..	..	Saheli Burj No. 1, on the south-west corner of the Taj.
14	Do.	..	..	Do.	..	..	Saheli Burj No. 2, on the south-east corner of the Taj.
15	Do.	..	..	Do.	..	..	Saheli Burj No. 3, east of outer wall round Taj gardens.
16	Do.	..	..	Do.	..	..	Saheli Burj No. 4, west of outer wall round Taj gardens.
17	Do.	..	..	Do.	..	..	Fathpuri Masjid on the south-west corner of outer entrance to the Taj.
18	Do.	..	..	Near Taj Ganj	..	..	Rauza and mosque of Diwanji Begam .. ..
19	Do.	..	..	Opposite the Taj	..	..	Mahtab Bagh on the river bank facing the Taj ..
20	Do.	..	..	Agra Fort	..	..	Inner Amar Singh Gate .. ..
21	Do.	..	..	Do.	..	..	Inner Delhi Gate .. ..



## AGRA AND OUDH.

## MONUMENTS.

Owner or owners.	Whether in use for religious purposes.	Whether an agreement exists.	Number and date of Notification confirming protection.	Remarks.	Serial No.
5	6	7	8	9	10
Government	Yes	..	1645-M./1133, dated 22nd Dec. 1920.		1
Do. ..	No	..	Do.		2
Do. ..	No	..	Do.		3
Do. ..	No	..	Do.		4
Do. ..	No	..	245-M./367-67, dated 1st March 1918.		5
Do. ..	No	..	1645-M./1133, dated 22nd Dec. 1920.		6
Do. ..	No	..	Do.		7
Do. ..	Yes	..	Do.		8
Do. ..	No	..	Do.		9
Do. ..	No	..	Do.		10
Do. ..	No	..	Do.		11
Do. ..	No	..	1645-M./1133, dated 22nd Dec. 1920 and 3320-M./1133, dated 25th Sep. 1922.		12
Do. ..	No	..	1645-M./1133, dated 22nd Dec. 1920.		13
Do. ..	No	..	Do.		14
Do. ..	No	..	Do.		15
Do. ..	No	..	Do.		16
Do. ..	Yes	..	Do.		17
Do. ..	Yes	..	Do.		18
Do. ..	No	..	Do.		19
Do. ..	No	..	Do.		20
Do. ..	No	..	Do.		21

UNITED PROVINCES OF  
MUHAMMADAN AND BRITISH

Serial No.	District.		Locality.		Name of monument.
1	2		3		4
22	Agra	.. ..	Agra Fort	.. ..	Moti Masjid or Pearl mosque .. ..
23	Do.	.. ..	Do.	.. ..	Diwan-i-Am or Hall of Public Audience ..
24	Do.	.. ..	Do.	.. ..	Machhi Bhawan or Fish House .. ..
25	Do.	.. ..	Do.	.. ..	Nagina Masjid .. ..
26	Do.	.. ..	Do.	.. ..	Ladies' Bazar attached to the Nagina Masjid ..
27	Do.	.. ..	Do.	.. ..	Maratha Buildings impinging on the Nagina Masjid
28	Do.	.. ..	Do.	.. ..	Shahjahan's appartments next to Saman Burj ..
29	Do.	.. ..	Do.	.. ..	Jahangiri Mahal .. ..
30	Do.	.. ..	Do.	.. ..	Anguri Bagh or Grape Garden, west of Khas Mahal
31	Do.	.. ..	Do.	.. ..	Shish Mahal on the north-east corner of Anguri Bagh.
32	Do.	.. ..	Do.	.. ..	Galleries beneath the Khas Mahal and on the river or east side of the Jahangiri Mahal.
33	Do.	.. ..	Do.	.. ..	Hon'ble John Russell Colvin's tomb (Lieutenant-Governor 1859) in front of Diwan-i-Am.
34	Do.	.. ..	Do.	.. ..	Jahangir's Bath .. ..
35	Do.	.. ..	Do.	.. ..	Carved stone inscription dated A. D. 1605, inside the Delhi Gate Entrance on the right hand side.
36	Do.	.. ..	Do.	.. ..	Akbar's Palace .. ..
37	Do.	.. ..	Do.	.. ..	Chitor Gates on the north side of Machhi Bhawan
38	Do.	.. ..	Do.	.. ..	Royal Baths on the east side of Machhi Bhawan..
39	Do.	.. ..	Do.	.. ..	Diwan-i-Khas or Private Hall of Audience ..
40	Do.	.. ..	Do.	.. ..	Mina Masjid on the west side of Diwan-i-Khas ..
41	Do.	.. ..	Do.	.. ..	Saman Burj with Pachisi Court and surrounding chambers.
42	Do.	.. ..	Do.	.. ..	Khas Mahal or the Aramgah or Private Hall including the golden pavilions on each side.
43	Do.	.. ..	Do.	.. ..	Sotmnath Gate .. ..
44	Do.	.. ..	Do.	.. ..	Well in the Akbari Mahal .. ..
45	Do.	.. ..	Do.	.. ..	Baoli in the Diwan-i-Am quadrangle .. ..
46	Do.	.. ..	Do.	.. ..	Salimgarh .. ..
47	Do.	.. ..	Across the Jumna river near Pontoon bridge on the Aligarh road.		Itimad-ud-daula's tomb .. ..

AGRA AND OUDH—*contd.*MONUMENTS—*contd.*

Owner or owners.	Whether in use for religious purposes.	Whether an agreement exists.	Number and date of Notification confirming protection.	Remarks.	Serial No.
5	6	7	8	9	10
Government	No ..	..	1645-M./1133, dated 22nd Dec. 1920.		22
Do. ..	No ..	..	Do.		23
Do. ..	No ..	..	Do.		24
Do. ..	No ..	..	Do.		25
Do. ..	No ..	..	Do.		26
Do. ..	No ..	..	Do.		27
Do. ..	No ..	..	Do.		28
Do. ..	No ..	..	Do.		29
Do. ..	No ..	..	Do.		30
Do. ..	No ..	..	Do.		31
Do. ..	No ..	..	Do.		32
Do. ..	No ..	..	Do.		33
Do. ..	No ..	..	Do.		34
Do. ..	No ..	..	Do.		35
Do. ..	No ..	..	Do.		36
Do. ..	No ..	..	Do.		37
Do. ..	No ..	..	Do.		38
Do. ..	No ..	..	Do.		39
Do. ..	No ..	..	Do.		40
Do. ..	No ..	..	Do.		41
Do. ..	No ..	..	Do.		42
Do. ..	No ..	..	Do.		43
Do. ..	No ..	..	Do.		44
Do. ..	No ..	..	Do.		45
Do. ..	No ..	..	Do.		46
Do. ..	No ..	..	Do.		47



UNITED PROVINCES OF  
MUHAMMADAN AND BRITISH

Serial No. 1	District. 2	Locality. 3	Name of monument. 4
48	Agra .. ..	Near Itimad-ud-daula's tomb.	Chini-ka-Rauza including well, tank and kiosk facing the river Jumna.
49	Do. .. ..	Near Chini-ka-Rauza	Zohra Bagh and the river site kiosk .. ..
50	Do. .. ..	Do. ..	Ram Bagh, houses, kiosks, terraces and Katra adjoining the Zohra Bagh on the river side.
51	Do. .. ..	Do. ..	Ram Bagh gateways adjoining the Zohra Bagh ..
52	Do. .. ..	Near Ram Bagh ..	Two Gateways of early Mughal date at the north-east and north-west corners of Ram Bagh.
53	Do. .. ..	Do. .. ..	Chhatris on the bank of the Jumna river ..
54	Do. .. ..	Between Chini-ka-Rauza and Bagh Wazir Khan on the Aligarh road.	Maqbara (tomb) called Kala Gumbad .. ..
55	Do. .. ..	Kachpura in the old Char Bagh.	Humayun's Masjid .. ..
56	Do. .. ..	Charbagh .. ..	Well and flight of steps on the left bank of the Jumna river.
57	Do. .. ..	On the Sikandra road	Old Delhi Gate of City .. ..
58	Do. .. ..	Gokalpura, Agra City	Kans Gate .. ..
59	Do. .. ..	Loha Mandi, Agra City	Gateway at Pul Changa Modi .. ..
60	Do. .. ..	Gokalpura, Agra City	City wall .. ..
61	Do. .. ..	On the west side of Drummond Road, near the north end of the Baker's park and at the junction of the road to Shahganj.	Inscribed Tablet in a piece of the old City Wall of Agra (Akbarabad) .. ..
62	Do. .. ..	Sonth-ki-Mandi ..	Small Chhatri .. ..
63	Do. .. ..	Agra City .. ..	Jami Masjid .. ..
64	Do. .. ..	Rajwara .. ..	Mosque adjoining the Mausoleum of Jafar Khan ..
65	Do. .. ..	Katghar .. ..	Great Idgah .. ..
66	Do. .. ..	On the Gwalior road leading out of Cantonment.	Firoz Khan's tomb .. ..
67	Do. .. ..	Bagh Rajpur ..	Tomb of Muhabat Khan's daughter together with a strip of land 6 feet wide around it measuring 0.037 acres.
68	Do. .. ..	Gopalpura .. ..	The entire building known as Dhakri-ka-Mahal ..

AGRA AND OUDH—*contd.*MONUMENTS—*contd.*

Owner or owners.	Whether in use for religious purposes.	Whether an agreement exists.	Number and date of Notification confirming protection.	Remarks.	Serial No.
5	6	7	8	9	10
Government	No	..	1645-M./1133, dated 22nd Dec. 1920.		48
Do. ..	No	..	Do.		49
Do. ..	No	..	Do.		50
Do. ..	No	..	Do.		51
Do. ..	No	..	Do.		52
Do. ..	No	..	Do.		53
Do. ..	No	..	Do.		54
Do. ..	No	..	Do.		55
Do. ..	No	..	Do.		56
Do. ..	No	..	Do.		57
Do. ..	No	..	Do.		58
Do. ..	No	..	Do.		59
Do. ..	No	..	Do.		60
Do. ..	No	..	Do.		61
Do. ..	No	..	Do.		62
Do. ..	Yes	No	Do.		63
Do. ..	No	..	Do.		64
Trustees	Yes	No	Do.		65
Government	No	..	Do.		66
Private	No	No	27-M./367-8, dated 7th Jan. 1913.	Occupied by villagers for residential purposes.	67
Government	No	..	319-M./367-4, dated 15th Feb. 1915.		68



UNITED PROVINCES OF  
MUHAMMADAN AND BRITISH

Serial No.	District.			Locality.	Name of monument.		
1	2			3	4		
69	Agra	..	..	Lashkarpur Sadi-ka-Nagla.	The entire enclosure known as the Roman Catholic Cemetery with all its tombs, boundary walls, gateways and gardens.		
70	Do.	..	..	Jagner .. ..	The entire enclosure known as the Jagner Fort including the Gwal Baba temple with the stairway leading therein and the Baoli outside and below the main gate situated on the hill of Jagner.		
71	Do.	..	..	Kagarol .. ..	The building known as the Bara Khamba ..		
72	Do.	..	..	Mau .. ..	The low shapeless mass of rubble and concrete measuring 30' x 30' said to contain the tomb of Ladli Begam and her two brothers Faizi and Abul Fazl and 10' of ground all round it situated in the centre of Ladli Bagh which is bounded by field no. 698 on the north ; nos. 706-708 on the east, 690-709 on the south and 691-693 on the west, near the Sitla temple.		
73	Do.	..	..	On Agra-Muttra Road	(i) Kos Minar, Mile 4, F. G. 3	..	..
	Do.	..	..	Do. —	(ii) Kos Minar, Mile 6, F. G. 7	..	..
	Do.	..	..	Do. ..	(iii) Kos Minar, Mile 9, F. G. 4	..	..
	Do.	..	..	Do. ..	(iv) Kos Minar, Mile 12, F. G. 1	..	..
	Do.	..	..	On Agra-Fatehpur Sikri Road.	(v) Kos Minar, Mile 9, F. G. 4	..	..
	Do.	..	..	Do. ..	(vi) Kos Minar, Mile 11, F. G. 1	..	..
	Do.	..	..	Do. ..	(vii) Kos Minar, Mile 12, F. G. 7	..	..
	Do.	..	..	Do. ..	(viii) Kos Minar, Mile 15, F. G. 2	..	..
74	Do.	..	..	Sohagpura near Khojeki-Sarai.	Chhatri marking the site of the Empress Jodh Bai's tomb.		
75	Do.	..	..	Sikandra .. ..	Akbar's tomb, gateways and walls round the grounds.		
76	Do.	..	..	Do. .. ..	Dalans on the east and the south sides of the great south gate of Akbar's tomb and domed structure on the west side of the same gate.		
77	Do.	..	..	Do. .. ..	Kanch Mahal on the south-east corner of Akbar's tomb.		
78	Do.	..	..	Do. .. ..	Marism's tomb on Muttra Road .. ..		
79	Do.	..	..	Do. .. ..	A small mosque situated in the Church Missionary Society's compound.		
80	Do.	..	..	Near Sikandra ..	Itbari Khan's mosque .. ..		

AGRA AND OUDH—*contd.*MONUMENTS—*contd.*

Owner or owners.	Whether in use for religious purposes.	Whether an agreement exists.	Number and date of Notification confirming protection.	Remarks.	Serial No.
5	6	7	8	9	10
Government	Yes ..	..	2715-M./717, dated 19th Dec. 1912.		69
Do. ..	No ..	..	1299-M./357, dated 21st Oct. 1916.	Only the Fort is under the head "Muhammadan and British Monuments".	70
Do. ..	Yes ..	..	1297-M./357, dated 21st Oct. 1916.		71
Private ..	No ..	No ..	524-M./367-56, dated 23rd April 1918.		72
Government	No ..	..	1645-M./1133, dated 22nd Dec. 1920.		73
Do. ..	No ..	..	Do.		
Do. ..	No ..	..	Do.		
Do. ..	No ..	..	Do.		
Do. ..	No ..	..	Do.		
Do. ..	No ..	..	Do.		
Do. ..	No ..	..	Do.		
Do. ..	No ..	..	Do.		74
Do. ..	No ..	..	Do.		75
Do. ..	No ..	..	Do.		76
Do. ..	No ..	..	Do.		77
Do. ..	No ..	..	Do.		78
Do. ..	No ..	..	852-M./367-44, dated 6th Aug. 1917.		79
Do. ..	Yes ..	..	454-M./357-1, dated 12th March 1913.		80



## UNITED PROVINCES OF

## MUHAMMADAN AND BRITISH

Serial No.	District.	Locality.	Name of monument.
1	2	3	4
81	Agra .. ..	About 500 yards to the north of Agra-Muttra Road, opposite 4th mile stone from Agra.	Tomb of Salabat Khan .. ..
82	Do. .. ..	Close to the tomb of Salabat Khan.	Tomb of Sadiq Khan .. ..
83	Do. .. ..	About 200 yards to the north of Agra-Muttra Road, opposite 4th mile stone from Agra.	Gurn-ka-Tal .. ..
84	Do. .. ..	Near Gurn-ka-Tal ..	Itbari Khan's tomb .. ..
85	Do. .. ..	Itmadpur ..	Burhia-ka-Tal containing an octagonal double-storied Mughal pavilion called Hazira constructed on eight sided masonry platform each side of which measures 36' 6". The building is situated in the centre of the tank.
86	Do. .. ..	Do. .. ..	Jami Masjid .. ..
87	Do. .. ..	Fatehpur Sikri ..	Salim Chishti's Tomb .. ..
88	Do. .. ..	Do. .. ..	Tomb of Islam Khan .. ..
89	Do. .. ..	Do. .. ..	Diving well on the south-west corner of the Jami Masjid.
90	Do. .. ..	Do. .. ..	Stone Cutter's Masjid .. ..
91	Do. .. ..	Do. .. ..	Hamman in front of the Buland Darwaza ..
92	Do. .. ..	Do. .. ..	Abul Fazl's House, north of Jami Masjid ..
93	Do. .. ..	Do. .. ..	Faizi's Hamman in the compound round Abul Fazl and Faizi's House.
94	Do. .. ..	Do. .. ..	Faizi's House .. ..
95	Do. .. ..	Do. .. ..	Birbal's daughter's House .. ..
96	Do. .. ..	Do. .. ..	Hospital at corner of Birbal's House .. ..
97	Do. .. ..	Do. .. ..	Horse stables, Camel stables and Hamman ..
98	Do. .. ..	Do. .. ..	Jodh Bai's Palace .. ..
99	Do. .. ..	Do. .. ..	Hamman No. 1 .. ..
100	Do. .. ..	Do. .. ..	Hawa Mahal .. ..
101	Do. .. ..	Do. .. ..	Buildings above the Karwan Sarai near the Sangin Burj and the Darogha's house.
102	Do. .. ..	Do. .. ..	Archways partly supporting platform by the waterworks and in front of covered way leading from Jodh Bai's Palace towards the Hiran Minar.

AGRA AND OUDH—*contd.*MONUMENTS—*contd.*

Owner or owners.	Whether in use for religious purposes.	Whether an agreement exists.	Number and date of Notification confirming protection.	Remarks.	Serial No.
5	6	7	8	9	10
Government	No ..	..	1645-M./1133, dated 22nd Dec. 1920		81
Do. ..	No ..	..	Do.		82
Do. ..	No ..	..	Do.	Land belongs to private persons and the masonry wall of the tank is Government property.	83
Do. ..	No ..	..	Do.		84
Do. ..	No ..	..	1199-M./367-63, dated 28th Nov. 1918 and 3186-M./367-M.-63, dated 3rd Nov. 1924.		85
Trustees ..	Yes ..	No ..	1645-M./1133, dated 22nd Dec. 1920.		86
Government	Yes ..	..	Do.		87
Do. ..	Yes ..	..	Do.		88
Do. ..	No ..	..	Do.		89
<i>Trustees</i> Do. ..	Yes ..	<i>No</i> ..	Do.		90
<i>Government</i> Do. ..	No ..	..	Do.		91
Do. ..	No ..	..	Do.		92
Do. ..	No ..	..	Do.		93
Do. ..	No ..	..	Do.		94
Do. ..	No ..	..	Do.		95
Do. ..	No ..	..	Do.		96
Do. ..	No ..	..	Do.		97
Do. ..	No ..	..	Do.		98
Do. ..	No ..	..	Do.		99
Do. ..	No ..	..	Do.		100
Do. ..	No ..	..	Do.		101
Do. ..	No ..	..	Do.		102

UNITED PROVINCES OF  
MUHAMMADAN AND BRITISH

Serial No.	District.			Locality.			Name of monument.		
1	2			3			4		
103	Agra	..	..	Fatehpur Sikri	..	..	Well by Hiran Minar	..	..
104	Do.	..	..	Do.	..	..	Ranges of buildings between Diwan-i-Am and the Treasury including a Hammam.		
105	Do.	..	..	Do.	..	..	Domed gateway on the stone ridge by Agra Gate		
106	Do.	..	..	Do.	..	..	Domed Baths	..	..
107	Do.	..	..	Do.	..	..	Guard House at foot of the ridge by Agra Gate	..	..
108	Do.	..	..	Do.	..	..	Water works impinging on the Sukha Tal (tank)	..	..
109	Do.	..	..	Do.	..	..	Qush Mahal or ' Hada Mahal '	..	..
110	Do.	..	..	Do.	..	..	City walls	..	..
111	Do.	..	..	Do.	..	..	Guard House	..	..
112	Do.	..	..	Do.	..	..	Elephant Gate or Hathi Pol	..	..
113	Do.	..	..	Do.	..	..	Pigeon House	..	..
114	Do.	..	..	Do.	..	..	Sangin Burj	..	..
115	Do.	..	..	Do.	..	..	Octagonal Baoli	..	..
116	Do.	..	..	Do.	..	..	Water Works attached to Baoli	..	..
117	Do.	..	..	Do.	..	..	Khatai Khana	..	..
118	Do.	..	..	Do.	..	..	Khanqah	..	..
119	Do.	..	..	Do.	..	..	Hammam to the south-east of Buland Darwaza	..	..
120	Do.	..	..	Do.	..	..	Khanqah attached to Dargah	..	..
121	Do.	..	..	Do.	..	..	Hammam outside Abul Fazl's house by the horse stable.		
122	Do.	..	..	Do.	..	..	Samosa Mahal, north of Abul Fazl's house by Sangin Burj.		
123	Do.	..	..	Do.	..	..	Small Bath, north of Abul Fazl's house near Sangin Burj.		
124	Do.	..	..	Do.	..	..	Darogha's house	..	..
125	Do.	..	..	Do.	..	..	Karwan Sarai	..	..
126	Do.	..	..	Do.	..	..	Hiran Minar	..	..
127	Do.	..	..	Do.	..	..	Khas Mahal cloisters on the west and south sides below the Khwabgah.		



AGRA AND OUDH—*contd.*MONUMENTS—*contd.*

Owner or owners.	Whether in use for religious purposes.	Whether an agreement exists.	Number and date of Notification confirming protection.	Remarks.	Serial No.
5	6	7	8	9	10
Government	No ..	..	1645-M./1133, dated 22nd Dec. 1920.		103
Do. ..	No ..	..	Do.		104
Do. ..	No ..	..	Do.		105
Do. ..	No ..	..	Do.		106
Do. ..	No ..	..	Do.		107
Do. ..	No ..	..	Do.		108
Do. ..	No ..	..	Do.		109
Do. ..	No ..	..	Do.		110
Do. ..	No ..	..	Do.		111
Do. ..	No ..	..	Do.		112
Do. ..	No ..	..	Do.		113
Do. ..	No ..	..	Do.		114
Do. ..	No ..	..	Do.		115
Do. ..	No ..	..	Do.		116
Do. ..	No ..	..	Do.		117
Trustees ..	Yes ..	..	Do.	Also used for residential purposes by the descendants of Shaikh Salim Chishti.	118
Government	No ..	..	319-M./367-55, dated 14th March 1918.		119
Do. ..	Yes ..	..	1645-M./1133, dated 22nd Dec. 1920.		120
Do. ..	No ..	..	Do.		121
Do. ..	No ..	..	Do.		122
Do. ..	No ..	..	Do.		123
Do. ..	No ..	..	Do.		124
Do. ..	No ..	..	Do.		125
Do. ..	No ..	..	Do.		126
Do. ..	No ..	..	Do.		127

UNITED PROVINCES OF  
MUHAMMADAN AND BRITISH

Serial No.	District.		Locality.		Name of monument.
1	2		3		4
128	Agra	.. ..	Fatehpur Sikri	.. ..	Khas Mahal and the Khwabgah .. ..
129	Do.	.. ..	Do.	.. ..	Daftar Khana (old Dak Bungalow) .. ..
130	Do.	.. ..	Do.	.. ..	Turkish Sultana's House and Hammam .. ..
131	Do.	.. ..	Do.	.. ..	The Girls' School .. ..
132	Do.	.. ..	Do.	.. ..	Pachisi Court with Dalans .. ..
133	Do.	.. ..	Do.	.. ..	Diwan-i-Khas with cloisters .. ..
134	Do.	.. ..	Do.	.. ..	Ankh Michauli and vaults beneath .. ..
135	Do.	.. ..	Do.	.. ..	Astrologer's seat and vaults beneath .. ..
136	Do.	.. ..	Do.	.. ..	Tank at the back of the Diwan-i-Khas (Sweet tank)
137	Do.	.. ..	Do.	.. ..	Hammam No. 3 .. ..
138	Do.	.. ..	Do.	.. ..	Cloisters in front of the Hammam leading to the Diwan-i-Am Courtyard.
139	Do.	.. ..	Do.	.. ..	The Treasury and Naubat Khana .. ..
140	Do.	.. ..	Do.	.. ..	Batadari situated on the stone ridge between the Naubat Khana and the Agra Gate.
141	Do.	.. ..	Do.	.. ..	The Agra Gate .. ..
142	Do.	.. ..	Do.	.. ..	Jami Masjid, Dargah of Shaikh Salim Chishti ..
143	Do.	.. ..	Do.	.. ..	The King's Gate, Dargah of Shaikh Salim Chishti
144	Do.	.. ..	Do.	.. ..	The Buland Darwaza Dargah of Shaikh Salim Chishti.
145	Do.	.. ..	Do.	.. ..	North Gate commonly known as Zanana Rauza, Dargah of Shaikh Salim Chishti.
146	Do.	.. ..	Do.	.. ..	Poor House on the south-east angle of the Dargah of Shaikh Salim Chishti.
147	Do.	.. ..	Do.	.. ..	Rang Mahal .. ..
148	Do.	.. ..	Do.	.. ..	Building commonly called Baiju-ka-Makan ..
149	Do.	.. ..	Do.	.. ..	Mariam's House .. ..
150	Do.	.. ..	Do.	.. ..	Guard House No. 1 .. ..
151	Do.	.. ..	Do.	.. ..	Guard House No. 2 .. ..
152	Do.	.. ..	Do.	.. ..	Kitchen .. ..
153	Do.	.. ..	Do.	.. ..	Dalan .. ..
154	Do.	.. ..	Do.	.. ..	Panch Mahal .. ..

AGRA AND OUDH—*contd.*MONUMENTS—*contd.*

Owner or owners.	Whether in use for religious purposes.	Whether an agreement exists.	Number and date of Notification confirming protection.	Remarks.	Serial No.
5	6	7	8	9	10
Government	No ..	..	1645-M/1133, dated 22nd Dec. 1920.		128
Do. ..	No ..	..	Do.		129
Do. ..	No ..	..	Do.		130
Do. ..	No ..	..	Do.		131
Do. ..	No ..	..	Do.		132
Do. ..	No ..	..	Do.		133
Do. ..	No ..	..	Do.		134
Do. ..	No ..	..	Do.		135
Do. ..	No ..	..	Do.		136
Do. ..	No ..	..	Do.		137
Do. ..	No ..	..	Do.		138
Do. ..	No ..	..	Do.		139
Do. ..	No ..	..	Do.		140
Do. ..	No ..	..	Do.		141
<i>Trustees</i> Do. ..	Yes ..	..	Do.		142
<del>Do. Do</del> ..	Yes ..	..	Do.		143
Do. ..	Yes ..	..	Do.		144
Do. ..	Yes ..	..	Do.		145
Do. ..	Yes ..	..	Do.		146
<i>Govt?</i> <del>Do.</del> ..	No ..	..	Do.		147
Do. ..	No ..	..	Do.		148
Do. ..	No ..	..	Do.		149
Do. ..	No ..	..	Do.		150
Do. ..	No ..	..	Do.		151
Do. ..	No ..	..	Do.		152
Do. ..	No ..	..	Do.		153
Do. ..	No ..	..	Do.		154



UNITED PROVINCES OF  
MUHAMMADAN AND BRITISH

Serial No.	District.			Locality.	Name of monument.		
1	2			3	4		
155	Agra	..	..	Fatehpur Sikri	..	Hospital and Latrine	.. ..
156	Do.	..	..	Do.	..	Nagina Masjid	.. ..
157	Do.	..	..	Do.	..	Hammam No. 2	.. ..
158	Do.	..	..	Do.	..	Lal Darwaza Gate	.. ..
159	Do.	..	..	Do.	..	Birpol Gate	.. ..
160	Do.	..	..	Do.	..	Chandrapol Gate	.. ..
161	Do.	..	..	Do.	..	Gwalior Gate	.. ..
162	Do.	..	..	Do.	..	Dak Bungalow (Archæological)	.. ..
163	Do.	..	..	Do.	..	Delhi Gate	.. ..
164	Do.	..	..	Do.	..	Small Masjid between Delhi Gate and Lal Darwaza	.. ..
165	Do.	..	..	Do.	..	Hakim's Bath	.. ..
166	Do.	..	..	Do.	..	Sukha Tal (tank) near Hakim's House	.. ..
167	Do.	..	..	Do.	..	Baoli on the north side of Agra Road below Hakim's Bath.	.. ..
168	Do.	..	..	Do.	..	Baradari near Tehra Darwaza	.. ..
169	Do.	..	..	Do.	..	Baha-ud-din's Tomb near Tehra Darwaza	.. ..
170	Do.	..	..	Do.	..	Small Masjid, attached to Bahauddin's tomb	.. ..
171	Do.	..	..	Do.	..	Chor Darwaza	.. ..
172	Do.	..	..	Do.	..	Baradari near Qush Mahal	.. ..
173	Do.	..	..	Do.	..	Ajmeri Gate	.. ..
174	Do.	..	..	Do.	..	Viaduct across road leading to Bharatpur	.. ..
175	Do.	..	..	Do.	..	The Mint..	.. ..
176	Do.	..	..	Rasulpur near Fatehpur Sikri.	..	Tomb of Shaikh Ibrahim (nephew of Shaikh Salim Chishti).	.. ..
177	Aligarh	..	..	Ramgarh Panjipur	..	The entire premises known as Aligarh Fort with all its boundary walls, gateways, buildings, tomb and ditch.	.. ..
<del>178</del>	<del>Do.</del>	<del>..</del>	<del>..</del>	<del>Tappal</del>	<del>..</del>	<del>The gateway to the Fort</del>	<del>.. ..</del>
179	Do.	..	..	Pilkhana	..	Masjid	.. ..
180	Allahabad	..	..	Allahabad Fort	..	Zanana Palace	.. ..
181	Do.	..	..	Khusro Bagh	..	Tomb of Sultan Khusro	.. ..



AGRA AND OUDH—*contd.*MONUMENTS—*contd.*

Owner or owners.	Whether in use for religious purposes.	Whether an agreement exists.	Number and date of Notification confirming protection.	Remarks.	Serial No.
5	6	7	8	9	10
Government	No	..	1645-M./1133, dated 22nd Dec. 1920.		155
Do. ..	Yes	..	Do.		156
Do. ..	No	..	Do.		157
Do. ..	No	..	Do.		158
Do. ..	No	..	Do.		159
Do. ..	No	..	Do.		160
Do. ..	No	..	Do.		161
Do. ..	No	..	Do.		162
Do. ..	No	..	Do.		163
Do. ..	Yes	..	Do.		164
Do. ..	No	..	Do.		165
Do. ..	No	..	Do.		166
Do. ..	No	..	Do.		167
Do. ..	No	..	Do.		168
Do. ..	Yes	..	Do.		169
Do. ..	Yes	..	Do.		170
Do. ..	No	..	Do.		171
Do. ..	No	..	Do.		172
Do. ..	No	..	Do.		173
Do. ..	No	..	Do.		174
Do. ..	No	..	Do.		175
Do. ..	Yes	..	Do.		176
Do. ..	No	..	885-M./367-38, dated 18th/28th May 1915.		177
Do. ..	No	..	1798-M./367-1, dated 16th Nov. 1911.		178
Trustees ..	Yes	No	1645-M./1133, dated 22nd Dec. 1920.		179
Government	No	..	Do.		180
Do. ..	Yes	..	Do.		181

UNITED PROVINCES OF  
MUHAMMADAN AND BRITISH

Serial No.	District.	Locality.	Name of monument.
1	2	3	4
182	Allahabad ..	Khusro Bagh ..	Tomb of Sultan Khusro's mother ..
183	Do. ..	Do. ..	Tomb of Sultan Khusro's sister ..
184	Do. ..	Do. ..	Tomb of Bibi Tamolan ..
185	Do. ..	Do. ..	Enclosure wall and gateway of Khusro Bagh ..
186	Azamgarh ..	Mehnagar ..	Tomb of Daulat or Abhiman together with the whole area of land situated within 50 feet of the site on all sides in Khasra No. 460.
187	Bahraich ..	Singha Paraji ..	The domes and building inside the inner enclosure, including the ancient walls of the inner enclosure of Sayyad Salar Masud's celebrated Dargah.
188	Do. ..	Shahpur Jote Yusuf ..	The tomb of Rajab Salar <i>alias</i> Hatila Salar ..
189	Do. ..	Bahraich Khas Muhalla Ghulamalipura.	The tomb of Salar Saifuddin <i>alias</i> Surkhru Salar ..
190	Banda ..	East of Banda City near the Hospital.	Jami Masjid ..
191	Bareilly ..	South-west of the Bareilly City.	Tomb of Hafiz-ul-Mulk Rahmat Khan, the Rohilla Chief.
192	Do. ..	Aonla ..	The Begum's Masjid of 3 lofty domes ..
193	Do. ..	Near the City ..	Tomb or Mausoleum of hermit Shah Dana built in the reign of Aurangzeb by Makrand Rai.
194	Basti ..	Maghar ..	The double shrine (Hindu and Muhammadan) of Kabir Shah. The said shrine is denoted by the two buildings containing the relics of Kabir Shah and does not include the following :— (a) The graves of former Mujawirs and their relatives in the Muhammadan enclosure. (b) Pilgrim accommodation in the Muhammadan enclosure. (c) Additional temple in the Hindu enclosure. (d) Pilgrim accommodation in the Hindu enclosure.
195	Benares ..	Rajghat ..	The ancient tomb of Lal Khan with an area of 1·83 including Government land measuring 16 acres.
196	Do. ..	Benares City ..	Dharara Masjid on the bank of the river ..
197	Do. ..	Bakaria Kund ..	Battis Khamba ..
198	Do. ..	Benares City ..	Palang Shahid ..
199	Bijnor ..	Najibabad ..	Entire building known as the tomb of Nawab Najib-ud-Daula.

## AGRA AND OUDH—contd.

## MONUMENTS—contd.

Owner or owners.	Whether in use for religious purposes.		Whether an agreement exists.		Number and date of Notification confirming protection.	Remarks.	Serial No.
5	6		7		8	9	10
Government	Yes	..	..	..	1645-M./1133, dated 22nd Dec. 1920.		182
Do. ..	Yes	..	..	..	Do.		183
Do. ..	Yes	..	..	..	Do.		184
Do. ..	No	..	..	..	Do.		185
Do. ..	Yes	..	..	..	1323-337-M., dated 21st July 1910.		186
Trustees ..	Yes	..	Yes	..	1645-M./1133, dated 22nd Dec. 1920.		187
Do. ..	Yes	..	Yes	..	3628-M./332-1921, dated 4th June 1925.		188
Do. ..	Yes	..	Yes	..	Do.		189
Do. ..	Yes	..	No	..	1645-M./1133, dated 22nd Dec. 1920.		190
Private ..	Yes	..	No	..	Do.		191
Trustees ..	Yes	..	No	..	Do.		192
Do. ..	Yes	..	No	..	Do.		193
Private ..	Yes	..	Yes	..	619-M./367-52, dated 22nd May 1917.		194
Government	No	..	..	..	705-M./357, dated 22nd March 1922.		195
Trustees ..	Yes	..	No	..	1645-M./1133, dated 22nd Dec. 1920.		196
Do. ..	Yes	..	No	..	Do.	(See no 356 of 611 B List.)	197
Do. ..	Yes	..	No	..	Do.		198
Private ..	Yes	..	No	yes..	1598-M., dated 17th Dec. 1920.		199



UNITED PROVINCES OF  
MUHAMMADAN AND BRITISH

Serial No.	District.			Locality.	Name of monument.			
1	2			3	4			
200	Bijnor	..	..	1 mile east of Najibabad town.	Pathargarh Fort	..	..	..
201	Do.	..	..	Chandpur	Mosque	..	..	..
202	Do.	..	..	Najibabad	Cemetery of Nawab Najib-ud-Daula	..	..	..
203	Do.	..	..	Mandawar	Well	..	..	..
204	Do.	..	..	Do.	Jami Masjid	..	..	..
205	Do.	..	..	Jahanabad	Tomb of Nawab Shujaat Khan	..	..	..
206	Badaun	..	..	Maulvi Tola	Jami Masjid	..	..	..
207	Do.	..	..	Behrampur	A square tomb on the east side of Badaun City	..	..	..
208	Do.	..	..	Sarai Miran	Tomb of Makhduma-i-Jahan, the mother of Ala-ud-din Alam Shah.	..	..	..
209	Do.	..	..	Do.	Tomb of one of the sons of Ala-ud-Din Alam Shah	..	..	..
210	Do.	..	..	Outskirts of the city of Badaun to the south.	Dargah of Imad-ul-Mulk <i>alias</i> Pisanhari-ka-Gumbad, dated A. H. 896.	..	..	..
211	Do.	..	..	Badaun	Old mosque of Sharqi period	..	..	..
212	Cawnpore	..	..	Deosar	Kos Minar, situated in Khasra, No. 293	..	..	..
213	Do.	..	..	Rajpur	Kos Minar situated in Khasra No. 229	..	..	..
214	Do.	..	..	Pailawar	Kos Minar situated in Khasra No. 1213/1	..	..	..
215	Do.	..	..	Jalalpur Sikandra	Kos Minar situated in Khasra No. 46	..	..	..
216	Do.	..	..	Sardarpur	Kos Minar situated in Khasra No. 58	..	..	..
217	Do.	..	..	Sankin Buzurg	Kos Minar situated in Khasra No. 272/1	..	..	..
218	Do.	..	..	Pitampur	Kos Minar situated in Khasra No. 81/1	..	..	..
219	Do.	..	..	Halia	Kos Minar situated in Khasra No. 199	..	..	..
220	Do.	..	..	Chaparghati	Kos Minar situated in Khasra No. 537	..	..	..
221	Do.	..	..	Gour	Kos Minar situated in Khasra No. 385	..	..	..
222	Do.	..	..	Do.	Kos Minar situated in Khasra No. 346	..	..	..
223	Do.	..	..	Bhognipur	Kos Minar situated in Khasra No. 482	..	..	..
224	Do.	..	..	Do.	Kos Minar situated in Khasra No. 644	..	..	..
225	Do.	..	..	Raigawan	Kos Minar situated in Khasra No. 236	..	..	..
226	Do.	..	..	Khalaspur	Kos Minar situated in Khasra No. 50	..	..	..

AGRA AND OUDH—*contd.*MONUMENTS—*contd.*

Owner or owners.	Whether in use for religious purposes.		Whether an agreement exists.		Number and date of Notification confirming protection.	Remarks.	Serial No.
5	6		7		8	9	10
Government	No	..	..	..	1645-M./1133, dated 22nd Dec. 1920.		200
Trustees ..	Yes	..	No	..	Do.		201
Do. ..	Yes	..	No	..	Do.		202
Private ..	No	..	No	..	Do.		203
Trustees ..	Yes	..	No	..	Do.		204
Private ..	Yes	..	No	..	Do.	The tomb and the enclosure wall are Government property.	205
Trustees ..	Yes	..	No	..	Do.		206
Private ..	Yes	..	No	..	Do.		207
Do. ..	Yes	..	No	..	Do.		208
Trustees ..	Yes	..	No	..	Do.		209
Do. ..	Yes	..	No	..	Do.		210
Do. ..	Yes	..	No	..	Do.		211
Government	No	..	..	..	817-M./756, dated 26th July 1918.		212
Do. ..	No	..	..	..	Do.		213
Do. ..	No	..	..	..	Do.		214
Do. ..	No	..	..	..	Do.		215
Do. ..	No	..	..	..	Do.		216
Do. ..	No	..	..	..	Do.		217
Do. ..	No	..	..	..	Do.		218
Do. ..	No	..	..	..	Do.		219
Do. ..	No	..	..	..	Do.		220
Do. ..	No	..	..	..	Do.		221
Do. ..	No	..	..	..	Do.		222
Do. ..	No	..	..	..	Do.		223
Do. ..	No	..	..	..	Do.		224
Do. ..	No	..	..	..	Do.		225
Do. ..	No	..	..	..	Do.		226



UNITED PROVINCES OF  
MUHAMMADAN AND BRITISH

Serial No.	District.	Locality.	Name of monument.
1	2	3	4
227	Cawnpore .. ..	Between Peel road and Government telegraph road to Allahabad.	Sawada Kothi monuments including flight of steps and the surrounding plateau.
228	Do. .. ..	Cawnpore Cantonment	Wheeler's entrenchment adjoining All Souls Memorial and Church measuring about 12 acres.
229	Do. .. ..	Cawnpore .. ..	The garden known as the Memorial Well Garden measuring about 38 acres.
230	Do. .. ..	Do. .. ..	Cross situated on the Massacre Ghat .. ..
231	Do. .. ..	Do. .. ..	The monuments known as Iona Cross Garden ..
232	Dehra Dun .. ..	Karanpur .. ..	Kalanga monuments .. ..
233	Etawah .. ..	Paighambarpur ..	Kos Minar, situated in field No. 215-1 .. ..
234	Do. .. ..	Jarhulia .. ..	Kos Minar, situated in field No. 194/1 (191/1) ..
235	Do. .. ..	Panhar .. ..	Kos Minar, situated in field Nos. 684 and 685 ..
236	Do. .. ..	Bhagantipur .. ..	Kos Minar, situated in field No. 127 .. ..
237	Do. .. ..	24 miles east of Etawah on Etawah-Kalpi road.	Ajitmal Gateway .. ..
238	Do. .. ..	6 miles east of Etawah on Etawah-Kalpi road.	Ekdil Gateway .. ..
239	Do. .. ..	Etawah old city, on the west of Etawah-Gwalior Road.	Jami Masjid together with its appurtenances ..
240	Farrukhabad ..	Rashidabad .. ..	Tomb of Nawab Rashid Khan .. ..
<del>241</del>	<del>Do. .. ..</del>	<del>Karhar .. ..</del>	<del>Well .. ..</del>
242	Do. .. ..	Kanauj .. ..	Bala Pir .. ..
243	Do. .. ..	Do. .. ..	Mosque and Tomb of Makhdum Jahanian ..
244	Do. .. ..	Khudaganj .. ..	Mosque and Sarai .. ..
245	Fatehpur .. ..	Bagh Badshahi, Khajura.	Emperor Aurangzeb's Pavilion .. ..
246	Do. .. ..	Do. .. ..	Entire compound known as Bagh-i-Badshahi ..
247	Fyzabad .. ..	Fyzabad .. ..	Tomb of Bahu Begam, wife of Shuja-ud-Daula and mother of Asaf-ud-Daula.
248	Do. .. ..	Fyzabad City ..	Gulab Bari .. ..
<del>249</del>	<del>Do. .. ..</del>	<del>Do. .. ..</del>	<del>Four Gateways of Shuja-ud-Daula's time ..</del>
250	Do. .. ..	Do. .. ..	Tomb of Shuja-ud-Daula .. ..

AGRA AND OUDH—*contd.*MONUMENTS—*contd.*

Owner or owners.	Whether in use for religious purposes.	Whether an agreement exists.	Number and date of Notification confirming protection.	Remarks.	Serial No.
5	6	7	8	9	10
Government	No	..	1645-M./1133, dated 22nd Dec. 1920.		227
Do.	No	..	Do.		228
Do.	No	..	Do.		229
Do.	No	..	Do.		230
Do.	No	..	Do.		231
Do.	No	..	Do.		232
Do.	No	..	653-M./1756, dated 5th June 1918.		233
Do.	No	..	Do.		234
Do.	No	..	Do.		235
Do.	No	..	Do.		236
Do.	No	..	1645-M./1133, dated 22nd Dec. 1920.		237
Do.	No	..	Do.		238
Trustees	Yes	No	Do.		239
Government	Yes	..	Do.		240
Do.	No	..	Do.	<i>Vide Edland's notification no. F. 4-12/38-F 511.538.</i>	241
Do.	Yes	..	Do.		242
Trustees	Yes	No	Do.		243
Government	Yes	..	Do.		244
Do.	No	..	Do.		245
Do.	No	..	1593-M./27-M./22-1926, dated 9th Dec. 1926.		246
Do.	Yes	..	1645-M./1133, dated 22nd Dec. 1920.		247
Do.	Yes	..	Do.		248
Do.	No	..	Do.		249
Do.	Yes	..	Do.		250



UNITED PROVINCES OF  
MUHAMMADAN AND BRITISH

Serial No.	District.	Locality.	Name of monument.
1	2	3	4
251	Fyzabad .. ..	In the compound of Akbarpur Tahsil.	Old Nawabi Mosque .. ..
252	Do. .. ..	Fyzabad .. ..	Bani Khanam's Tomb .. ..
253	Ghazipur .. ..	5 miles from Saidpur ..	Bhitari stone bridge .. ..
254	Hardoi .. ..	Mallawan .. ..	A fine well near the Dargah of Makhdum Shah lined with blocks of Kankar.
255	Do. .. ..	Shahabad .. ..	Magbara of Nawab Diler Khan, a distinguished officer of Shah Jahan.
256	Hamirpur .. ..	At the base of the bund at Mahoba.	Jami Masjid .. ..
257	Jalaun .. ..	Kalpi .. ..	The following buildings on the site of the old Kalpi Fort :— (i) The small domed building carried on 6 pillars immediately to the west of the Public Works Department Rest House. (ii) The piece of Fort wall on the north-east scrap with its circular bastion.
258	Do. .. ..	In the third furlong of the 51st mile of the Cawnpore-Jhansi and Saugor road.	Chaurasi Gumbad or the so-called tomb of Lodi Shah Badshah.
259	Jaunpur .. ..	Macharhatta, Jaunpur City.	The entire area known as the cemetery of the seven kings of the Sharqi Dynasty.
260	Do. .. ..	Near the Jami Masjid	Khanqah attached to the tombs of the Sharqi kings of Jaunpur and the Chamber for the Royal Mourners.
261	Do. .. ..	Jaunpur City .. ..	The entire bridge known as the Gumti Bridge ..
262	Do. .. ..	Do. .. ..	The entire building known as the Atala Masjid ..
263	Do. .. ..	Do. .. ..	The entire building known as the Jami Masjid ..
264	Do. .. ..	Do. .. ..	The entire building known as the Lal Darwaza Masjid.
265	Do. .. ..	Biloch Tola, Jaunpur City.	The entire building known as the Rauza of Shah Firoz.
266	Do. .. ..	On Jaunpur-Lucknow road, on the bank of Gumti river.	Tomb of Sher Zaman Khan .. ..
267	Do. .. ..	Jaunpur City .. ..	Jaunpur Fort .. ..
268	Do. .. ..	In the old Fort .. ..	Hammam or Bath in the Fort .. ..

AGRA AND OUDH—*contd.*MONUMENTS—*contd.*

Owner or owners.	Whether in use for religious purposes.	Whether an agreement exists.	Number and date of Notification confirming protection.	Remarks.	Serial No.
5	6	7	8	9	10
Government	Yes ..	..	1645-M./1133, dated 22nd Dec. 1920.		251
Do. ..	Yes ..	..	3786-M./27-M./15-1926, dated 16th Aug. 1926.		252
Do. ..	No ..	..	1645-M./1133, dated 22nd Dec. 1920.		253
Private ..	No ..	..	Do.		254
Government	Yes ..	..	Do.		255
Trustees ..	Yes ..	..	Do.		256
Government	No ..	..	1578-M./367, dated 5th Oct. 1911.		257
Do. ..	No ..	..	1645-M./1133, dated 22nd Dec. 1920.		258
Do. ..	Yes ..	..	242-M./902, dated 22nd Jan. 1914.		259
Trustees ..	Yes ..	No ..	1922/902-M., dated 10th Nov. 1910.		260
Government	No ..	..	200-M./367-66, dated 4th Feb. 1919.		261
Trustees ..	Yes ..	No ..	206-M./367-66, dated 4th Feb. 1919.		262
Do. ..	Yes ..	No ..	204-M./367-66, dated 4th Feb. 1919.		263
Do. ..	Yes ..	No ..	202-M./367-66, dated 4th Feb. 1919.		264
Government	No ..	..	1332-M./367-5, dated 2nd Sep. 1911.		265
Do. ..	Yes ..	..	1645-M./1133, dated 22nd Dec. 1920.		266
Do. ..	No ..	..	Do.		267
Do. ..	No ..	..	Do.		268



UNITED PROVINCES OF  
MUHAMMADAN AND BRITISH

Serial No.	District.	Locality.	Name of monument.
1	2	3	4
269	Jaunpur .. ..	Near the Jami Masjid	King's Tomb .. .. .
270	Do. .. ..	Near Zafarabad and 3 miles east of Jaunpur City.	Shaikh Burhan's Mosque .. .. .
271	Do. .. ..	Further up the Sultan- pur road.	Qalich Khan-ka-Maqbara .. .. .
272	Do. .. ..	Jaunpur City, Muhalla Sipah.	Jhanjhri Masjid .. .. .
273	Do. .. ..	Jalalganj on Jaunpur- Benares road.	Bridge over the Sai .. .. .
274	Do. .. ..	Sikrara on Allahabad- Jaunpur road.	Stone Bridge over the Sai .. .. .
275	Do. .. ..	Zafarabad town ..	Gateway of Hazrat Chiragh-i-Hind's Palace ..
276	Do. .. ..	Jaunpur City ..	Khalis Mukhlis or Char Ungli Masjid .. ..
277	Jhansi .. ..	Erachh .. ..	The Jami Masjid .. .. .
278	Lucknow .. ..	Yahyaganj, Lucknow City.	Nadan Mahal .. .. .
279	Do. .. ..	Do. .. ..	Ibrahim Chishti's tomb .. .. .
280	Do. .. ..	Mehdiganj, Lucknow City.	Dianat-ud-Daula's Karbala .. .. .
281	Do. .. ..	Saadatganj, Lucknow City.	Dargah Hazrat Abbas .. .. .
282	Do. .. ..	Lucknow City ..	Kazmain .. .. .
283	Do. .. ..	Near Nadan Mahal ..	The tomb known as Char Khamba .. .. .
284	Do. .. ..	Lucknow City ..	Western tower with an inscription at the southern wall of the Moti Mahal compound.
285	Do. .. ..	Do. .. ..	Karbala of Tal Katora .. .. .
286	Do. .. ..	Lucknow Cantonment	The Bibiapur House .. .. .
287	Do. .. ..	Lucknow City ..	Tahsin Ali's Mosque .. .. .
288	Do. .. ..	Do. .. ..	Amjad Ali Shah's Mausoleum .. .. .



## AGRA AND OUDH—contd.

## MONUMENTS—contd.

Owner or owners. 5	Whether in use for religious purposes. 6	Whether an agreement exists. 7	Number and date of Notification confirming protection. 8	Remarks. 9	Serial No. 10
Government	Yes ..	..	1645-M./1133, dated 22nd Dec. 1920.		269
Trustees ..	Yes ..	No ..	Do.		270
Government	No ..	..	Do.		271
Trustees ..	Yes ..	No ..	Do.		272
Government	No ..	..	Do.		273
Do. ..	No ..	..	Do.		274
Trustees ..	Yes ..	No ..	354-M./27-11-1924, dated 17th Jan. 1925.		275
Do. ..	Yes ..	Yes ..	5501-M./27-9-1924, dated 8th July 1925.		276
Do. ..	Yes ..	No ..	14-M./367-47-IV, dated 3rd Jan. 1918, and 1645-M./1133, dated 22nd Dec. 1920.		277
Government	No ..	..	1279/367-M., dated 15th July 1910.		278
Do. ..	Yes ..	..	699-M./367, 18th May 1911		279
Trustees ..	Yes ..	<del>No</del> <i>yes</i>	1283/367-M., dated 15th July 1910.		280
Do. ..	Yes ..	<del>No</del> <i>yes</i>	1287/367-M., dated 15th July 1910.		281
Do. ..	Yes ..	No ..	1530-M./367, dated 31st Aug. 1910.		282
Do. ..	Yes ..	No ..	703-M./367, dated 31st Aug. 1910.		283
Government	No ..	..	279-M./367, dated 29th Jan. 1914.		284
Trustees ..	Yes ..	No ..	381-M./367-48, dated 24th March 1916.		285
Government	No ..	..	448-M./924, dated 5th April 1917.		286
Trustees ..	Yes ..	No ..	1442-M./367, dated 27th Nov. 1919.		287
Do. ..	Yes ..	No ..	Do.		288

UNITED PROVINCES OF  
MUHAMMADAN AND BRITISH

Serial No.	District.	Locality.	Name of monument.
1	2	3	4
289	Lucknow .. ..	Lucknow City ..	Malka Jahan's Karbala .. ..
290	Do. .. ..	On the road from Qaisar Bagh to the Residency.	Tomb of Saadat Ali Khan .. ..
291	Do. .. ..	East side of Saadat Ali Khan's tomb.	Tomb of Mashir Zadi, wife of Saadat Ali Khan ..
292	Do. .. ..	In the Husainabad Imambara beyond the Residency.	Tomb of Muhammad Ali Shah .. ..
293	Do. .. ..	In the Shah Najaf on the right bank of the river Gumti.	Tomb of Ghazi-ud-Din Haidar (1st King of Oudh)
294	Do. .. ..	On Residency road ..	Neil's Gate .. ..
295	Do. .. ..	Beyond Lal Baradari facing the Gumti river.	The Residency Buildings .. ..
296	Do. .. ..	On Outram road ..	Sikandar Bagh Buildings .. ..
297	Do. .. ..	On Cawnpore road ..	Alam Bagh House .. ..
298	Do. .. ..	Dilkusha .. ..	Old Palace .. ..
299	Do. .. ..	On Hardoi road near Husainabad.	Jami Masjid .. ..
300	Do. .. ..	Sikandar Bagh ..	Monuments of Ninety-third Highlanders ..
301	Do. .. ..	Lucknow City ..	Qaisar Bagh Gates .. ..
302	Do. .. ..	Do. ..	Begam's Kothi .. ..
303	Do. .. ..	Dilkusha .. ..	The buildings north-west of Dilkusha Palace ..
304	Do. .. ..	Lucknow City ..	Qadam Rasul .. ..
305	Do. .. ..	Husainabad ..	Picture Gallery, Husainabad Baradari ..
306	Do. .. ..	Near Asaf-ud-Daula's Imambara.	Masjid connected with Asaf-ud-Daula ..
307	Do. .. ..	Do. ..	Rumi Darwaza .. ..
308	Do. .. ..	Lucknow city ..	Imambara of Asaf-ud-Daula ..
309	Do. .. ..	Do. ..	Tomb of Janab Aliya .. ..
310	Mainpuri .. ..	Rapri .. ..	Idgah .. ..
311	Do. .. ..	Do. ..	Tomb of Nasiruddin .. ..
312	Do. .. ..	Do. ..	Tomb of Fariduddin alias Mian Fiddu

Military  
Defense Dept



AGRA AND OUDH—*contd.*MONUMENTS—*contd.*

Owner or owners.	Whether in use for religious purposes.	Whether an agreement exists.	Number and date of Notification confirming protection.	Remarks.	Serial No.
5	6	7	8	9	10
Trustees ..	Yes ..	No ..	1442-M./367, dated 27th Nov. 1919.		289
Do. ..	Yes ..	No ..	1645-M./1133, dated 22nd Dec. 1920.		290
Do. ..	Yes ..	No ..	Do.		291
Do. ..	Yes ..	No ..	Do.		292
Do. ..	Yes ..	No ..	Do.		293
Government	No ..	..	Do.		294
Do. ..	No ..	..	Do.		295
Do. ..	No ..	..	Do.		296
Do. ..	No ..	..	Do.		297
Do. ..	No ..	..	Do.		298
Trustees ..	Yes ..	No ..	Do.		299
Government	No ..	..	Do.		300
Do. ..	No ..	..	Do.		301
Do. ..	No ..	..	Do.		302
Do. ..	No ..	..	Do.		303
Private ..	Yes ..	No ..	Do.		304
Trustees ..	No ..	No ..	Do.		305
Do. ..	Yes ..	No ..	Do.		306
Do. ..	No ..	No ..	Do.		307
Do. ..	Yes ..	No ..	Do.		308
Do. ..	Yes ..	No ..	2755-M./367-76, dated 26th Sep. 1921.		309
Do. ..	Yes ..	No ..	612-M./357-M./1923, dated 27th Jan. 1925.		310
Do. ..	Yes ..	No ..	Do.		311
Do. ..	Yes ..	No ..	Do.		312



UNITED PROVINCES OF  
MUHAMMADAN AND BRITISH

Serial No.	District.	Locality.	Name of monument.
1	2	3	4
313	Mainpuri .. ..	Rapri .. ..	Tomb of Nizamuddin .. ..
314	Meerut .. ..	Sardhana .. ..	The tomb in the Sardhana cemetery .. ..
315	Do. .. ..	Do. .. ..	Begam's Palace .. ..
316	Do. .. ..	Do. .. ..	Roman Catholic Church .. ..
317	Do. .. ..	Meerut .. ..	Tomb of Shah Pir .. ..
318	Do. .. ..	Do. .. ..	<del>Tomb of Abu Muhammad Khan .. ..</del>
319	Mirzapur .. ..	Chunar .. ..	The Muhammadan tomb known as that of Iftikhar Khan, Nazim, together with the Gateway thereto.
320	Moradabad .. ..	Firozpur .. ..	Old Fort and its relics .. ..
321	Do. .. ..	Amroha .. ..	Well or Baoli known as Bah-ka-Kuan .. ..
322	Do. .. ..	Sambhal .. ..	Jami Masjid .. ..
323	Muttra .. ..	Kosi .. ..	Fortified Sarai with all its walls and gateways .. ..
324	Do. .. ..	On Muttra-Delhi road	(i) Kos Minar mile 3, F. G. 5-175 from the boundary
	Do. .. ..	Do. .. .. (West of Chomah village).	(ii) Kos Minar mile 11, F. G. 5 .. ..
	Do. .. ..	On Muttra-Delhi road	(iii) Kos Minar opposite to mile 13, F. G. 1 from road.
	Do. .. ..	Do. .. ..	(iv) Kos Minar mile 16, 400 yards from road .. ..
	Do. .. ..	Do. .. .. (Chhata).	(v) Kos Minar mile 19, F. G. 1 .. ..
	Do. .. ..	Do. .. ..	(vi) Kos Minar mile 24, F. G. 34 .. ..
	Do. .. ..	Do. .. ..	(vii) Kos Minar mile 26, F. G. 7 .. ..
	Do. .. ..	Do. .. ..	(viii) Kos Minar mile 29, F. G. 4 .. ..
	Do. .. ..	On Muttra-Dig road	(ix) Kos Minar in the beginning of Dig road .. ..
	Do. .. ..	On Circular road .. ..	(x) Kos Minar .. ..
325	Muzaffarnagar .. ..	Jhinjhana .. ..	Mosque and tomb of Shah Abdur Razzaq and his four sons.
326	Do. .. ..	Majhera .. ..	Tomb of Sayyid Saif Khan and his mother .. ..

AGRA AND OUDH—*contd.*MONUMENTS—*contd.*

Owner or owners.	Whether in use for religious purposes.	Whether an agreement exists.	Number and date of Notification confirming protection.	Remarks.	Serial No.
5	6	7	8	9	10
Trustees ..	Yes ..	No ..	612/357-M./1923, dated 27th Jan. 1925.		313
Private ..	Yes ..	No ..	57-M./367-35, dated 11th Jan. 1915.		314
Do. ..	No ..	No ..	1505-M./367-32, dated 25th Aug. 1914.		315
Do. ..	Yes ..	Yes ..	956-M./203-1921, dated 28th March 1924.		316
Do. ..	Yes ..	Yes ..	288-M./367-25, dated 10th Feb. 1915.		317
<del>Do. ..</del>	<del>Yes ..</del>	<del>Yes ..</del>	<del>291-M./367-25, dated 10th Feb. 1915.</del>		<del>318</del>
Government	No ..	..	227-M./367-26, dated 18th Feb. 1916, and 1645-M./1133, dated 22nd Dec. 1920.		319
Private ..	No ..	Yes ..	671-M./367, dated 11th May 1911.		320
Do. ...	Yes ..	No ..	1645-M./1133, dated 22nd Dec. 1920.		321
Trustees ..	Yes ..	Yes ..	Do.		322
Government	No ..	..	Do.	Used as a Ganj.	323
Do. ..	No ..	..	Do.		324
Do. ..	No ..	..	Do.		
Do. ..	No ..	..	Do.		
Do. ..	No ..	..	Do.		
Do. ..	No ..	..	Do.		
Do. ..	No ..	..	Do.		
Do. ..	No ..	..	Do.		
Do. ..	No ..	..	Do.		
Do. ..	No ..	..	Do.		
Do. ..	No ..	..	Do.		
Trustees ..	Yes ..	No ..	Do.		325
Private ..	Yes ..	No ..	Do.		326

UNITED PROVINCES OF  
MUHAMMADAN AND BRITISH

Serial No.	District.	Locality.	Name of monument.
1	2	3	4
327	Muzaffarnagar	Majhera .. ..	Tomb of Diwan Sayyid Muhammad Khan ..
328	Do. .. ..	Do. .. ..	Tomb of Sayyid Husain also called Sayyid Chhajju Khan.
329	Do. .. ..	Do. .. ..	Tomb of Sayyid Umar Nur Khan .. ..
330	Do. .. ..	Do. .. ..	Octagonal Well .. ..
331	Pilibhit .. ..	Pilibhit .. ..	Jami Masjid .. ..
<del>332</del>	<del>Rae Bareilly .. ..</del>	<del>Rae Bareilly City .. ..</del>	<del>Baoli (Barn Kuan) .. ..</del>
333	Do. .. ..	Do. .. ..	Fort Gate inside the Fort .. ..
334	Do. .. ..	On Rae Bareilly-Partabgarh road.	Sai Bridge .. ..
335	Sultanpur .. ..	Isauli .. ..	Mosque .. ..
336	Unao .. ..	Bangarman .. ..	Tomb of Qurban Muhammad .. ..
337	Fyzabad .. ..	Fyzabad .. ..	Tomb of Haji Eunuch of Sadar Jahan Begam including the mosque and the whole compound enclosing them.
338	Agra .. ..	Agra Sukandra Road	Statue of Akbar's Horse
339	Agra .. ..	Tahsil Khiragarh	Two gateway and the mosque in the Jagan Sarai.
340	Moradabad	Village Southam Muhammadpur, Pargana Simkhal	Gateway of Caravan Sarai, Plot No. 621/1. (area 5 highas 15 hiswas .91 acre)
341	— do —	— do —	Mosque of Caravan Sarai, Plot No. 619/1 (area 16 hiswas or .08 acre).
342	Lucknow	Village Mohibulpur	Memorial pillar marking the site of the pre-Mutiny Residency in the old Marison Court.
343	Hardoi	Pihani	Tomb of Nawab Sadar
344	Farrukhabad	Kanauj, Mohalla Bazar Sheikhona	Kachheriwala Tombad
345	do	do	Zanana Tombad
346	do	Kanauj, Mohalla Balapur	Tomb of Sheikh Mubd. Mehdi
347	do	do	small mosque west of Balapur
348	do	do	small inner gateway
349	do	do	Big Mosque
350	do	do	outer gateway
351	do	do	Balapur



## AGRA AND OUDH—contd.

## MONUMENTS—contd.

Owner or owners.	Whether in use for religious purposes.	Whether an agreement exists.	Number and date of Notification confirming protection.	Remarks.	Serial No.
5	6	7	8	9	10
Private ..	Yes ..	No ..	1645-M/1133, dated 22nd Dec. 1920.		327
Do. ..	Yes ..	No ..	Do.		328
Do. ..	Yes ..	No ..	Do.		329
Do. ..	No ..	No ..	Do.		330
Trustees ..	Yes ..	No ..	Do.		331
Government	No ..	..	Do.	<i>vide up front ntp. No. 143 (3) M/S/221 MS-1936, 27 9-4-37</i>	332
Do. ..	No ..	..	Do.		333
Do. ..	No ..	..	Do.		334
Do. ..	Yes ..	..	Do.		335
Private ..	Yes ..	No ..	442-Mc./27/4, dated 10th May 1926.		336
.. ..	.. ..	.. ..	867-M.S./27-M.S./19-1926, dated 29th Octo. 1928.		337
Government	No.	..	872 MS/c 24.7.30 196 MS/1929		338
Govt.	yes	..	995 MS 28.11.30 99 MS-1928		339
Mingumla Shamlat alda of B Mohala	No.	..	785 MS 10.6 173-MS/1932 33		340
do	No	..	do		341
Govt.	No.	No.	Govt. of U. P. Notification No. 569 MS 25.9.34 55 MS-1934		342
private	yes	..	134-MS 5.2.35 201-MS-1935		343
private	..	..	756-MS 7.2.34 1813-MS-1935		344
do	..	..	do		
do	..	..	do		
do	..	..	do		
do	..	..	do		
do	..	..	do		
do	..	..	do		
do	..	..	do		

UNITED PROVINCES OF  
MUHAMMADAN AND BRITISH

Serial No. 1	District. 2	Locality. 3	Name of monument. 4
352	Agra	Agra Highways Road.	Chaulmuri or the temporary burial place of the Emperor Bahar together with the Chalutra on which it stands.
353	Etah	Sakit	Ruined mosque in the old fort
354	Fatehpur	Zahsil Khaga. Village Hathgaon	Hattikhana mosque or jichandi mosque
355	Saharanpur	Badshahi Mahal	Badshahi Bagh (locally known as Badshahi Mahal)
356	do	Village Rodhipur P.O. Behat	Khora ki Bani
357	Muttra	Village Gohari Zahsil Chhata Muttra-Delhi Road, mile 20, Burlong 6, Plot 10/100 (m)	Kos. Minas. Area 0-02 acre.

## AGRA AND OUDH—contd.

## MONUMENTS—contd.

Owner or owners.	Whether in use for religious purposes.	Whether an agreement exists.	Number and date of Notification confirming protection.	Remarks.	Serial No.
5	6	7	8	9	10
Govt.	yes.		No. 1263 (2) M.S. 109 M.S. 1938 Date 17.14.36.		
Govt.	-	-	778 M.S./23 M.S. 21.2.6.37		
Private	yes		Edlands Notifs. No. F.R. 7/37-R, 2.20.1.38		
private	no	no	Edlands Notifs. No. F.4-23/38-R 17.1.39.		
"	"	"	"		
Govt.	-	-	F 4-1(6)/42-F.R. 23/42		





AGRA AND OUDH—*contd.*MONUMENTS—*contd.*

Owner or owners.	Whether in use for religious purposes.	Whether an agreement exists.	Number and date of Noti- fication confirming protection.	Remarks.	Serial No.
5	6	7	8	9	10





AGRA AND OUDH—*contd.*MONUMENTS—*contd.*

Owner or owners.	Whether in use for religi- ous purposes.	Whether an agreement exists.	Number and date of Noti- fication confirming protection.	Remarks.	Serial No.
5	6	7	8	9	10









AGRA AND OUDH—*contd.*MONUMENTS—*contd.*

Owner or owners.	Whether in use for religi- ous purposes.	Whether an agreement exists.	Number and date of Noti- fication confirming protection.	Remarks.	Serial No.
5	6	7	8	9	10















---

---

**List of Ancient Protected Monuments  
in the  
UNITED PROVINCES OF AGRA AND  
OUDH  
(Hindu and Buddhist Monuments)**

---

---

M7DGA

45

## UNITED PROVINCES

## HINDU AND BUDDHIST

Serial No.	District.			Locality.	Name of monument.
1	2			3	4
1	Agra	..	..	Rajwara, tehsil Agra..	Jaswant Singh-ki-Chhatri .. ..
2	Do.	..	..	Khairgarh tehsil, 18 miles S.-W. of Agra.	Old tila about 400' to the north of the village and another mound called Tasu Tila about 500' to the east in which ancient sculptures are often found.
3	Do.	..	..	Jagner, tehsil Khairgarh	Gawal Baba temple with the stairway leading thereto and the Baoli outside, below the main gateway of the fort.
4	Aligarh	..	..	Goraedhana, tehsil Iglas	Three mounds .. ..
5	Do.	..	..	Rajira Khera, about 4 miles to the west of Akarabad on the south side of the Koel road about 1½ miles to the west of the great Bridge over the Ganges Canal.	Khera mound measuring 760' from north to south by 80' from east to west, greatest elevation being about 35'.
6	Do.	..	..	Do.	A smaller mound measuring 112' × 107' .. ..
7	Do.	..	..	Sahegarh Khera, 6 miles to the N.-E. of Akarabad.	Sahegarh Khera, a very deserted and extensive mound situated about 1,300' to the S.-E. of the small Garhi or mud fort and about 2,120' to the S.-E. of Sahegarh village. The mound measures 100' × 530', the greatest height being 60'.
8	Do.	..	..	Do.	Nagaria Khera about a mile to the west of Sahegarh Khera.
9	Do.	..	..	Sankra in tehsil Atrauli, 36 miles E. of Aligarh.	An extensive ancient site which consists of the remains of an ancient fort and of an extensive Khera.
10	Do.	..	..	Do.	Mound about 700' long, 300' to the east of Sankara, part of which appears to be the remains of a Buddhist Stupa or of a temple.
11	Do.	..	..	Do.	One high isolated conical-shaped mound ..
12	Do.	..	..	Sasani in tehsil Hathras, 14 miles south of Aligarh.	A large and conspicuous mound called Gohana Khera, an old Buddhist establishment, at a short distance from the town.
✓ 13	Allahabad	..	..	Allahabad, tehsil Allahabad.	Asoka stone pillar in the fort .. ..
✓ 14	Do.	..	..	Bhita .. ..	Ancient monuments .. ..
✓ 15	Do.	..	..	Sheorajpur ..	Garhwa Fort .. ..



OF AGRA AND OUDH—*contd.*MONUMENTS.—*contd.*

Owner or owners.	Whether in use for religious purposes.	Whether an agreement exists.	Number and date of Notification confirming protection.	Remarks.	Serial No.
5	6	7	8	9	10
Private ..	Yes ..	No ..	758-M., dated 31st March 1910.		1
Do. ..	Yes ..	No ..	1669-M./1133-M., dated 27th Dec. 1920.		2
Nazul land ..	Yes ..	..	1299-M./357, dated 21st Oct. 1916.		3
Private ..	No ..	No ..	1475-M./367-9, dated 24th June 1913.		4
Do. ..	No ..	No ..	1669-M./1133-M., dated 27th Dec. 1920.		5
Do. ..	No ..	No ..	Do.		6
Do. ..	No ..	No ..	Do.		7
Do	No	No ..	Do.	<i>vide Monology No 90/539 of 17.3.30</i>	8
Government and private.	No ..	No ..	Do.		9
Private ..	No ..	No ..	Do.		10
Do. ..	No ..	No ..	Do.		11
Do. ..	No ..	No ..	Do.		12
Government	No ..	..	1645-1133, dated 22nd Dec. 1920.		13
Private ..	No ..	Yes ..	1881-M./357, dated 3rd Nov. 1910.		14
Do. ..	Yes ..	Yes ..	911-M./367-4, dated 27th June 1911.		15

UNITED PROVINCES OF  
HINDU AND BUDDHIST

Serial No.	District.	Locality.	Name of monument.
1	2	3	4
16	Allahabad .. ..	Karra .. ..	The fort which is attributed to Jayachandra, the last Hindu Raja of Kanauj.
17	Do. .. ..	Kosam (Ancient Kausambi).	The ancient fortress (representing the ancient Kausambi) which has a circuit of about 4 miles.
18	Do. .. ..	Pabhosa, a small village on the north bank of Jumna in tehsil Manjhanpur, 32 miles S.-W. of Allahabad.	Artificial cave in the face of the hill of Pabhosa, 3 miles to the N.-W. of the fort of Kosam.
19	Do. .. ..	Do. .. ..	Traces of a large brick building on the summit of the Pabhosa hill 200' above the cave.
20	Do. .. ..	Singraur, village in tehsil Saraon, 18 miles N.-W. of Allahabad.	A large mound 18' high, 50' broad at top and 150' at base strewn with brickbats and called Surya Bhita.
<del>21</del>	<del>Do. .. ..</del>	<del>Dalelganj, Allahabad</del>	<del>Statue of a horse sculptured in white sand-stone which was exhumed from a field near the village of Dalelganj <math>\frac{1}{2}</math> mile to the west of the fort.</del>
22	Do. .. ..	Mankuar .. ..	Cave known as Sita-ki-Rasoi containing an inscription in three lines of well formed characters of the 9th century A. D.
<del>23</del>	<del>Do. .. ..</del>	<del>Saripur <math>\frac{1}{2}</math> a mile to the N. E. of Bikar and beyond the end of the hills.</del>	<del>A small square obelisk or lower part of a pillar with a Gupta inscription of 13 lines on one face containing the name of Kumaragupta Mahendra.</del>
24	Do. .. ..	Chilla, small village in tehsil Bara, 14 miles S.-W. of Allahabad.	Large stone dwelling house said to have been the residence of the two heroes Ala and Udai, Cir. 8th century A. D.
25	Do. .. ..	The G'nja Hill, an isolated mountain in tehsil Bara, 40 miles S.-W. of Allahabad close to the exit of the Tons river from the Vindhya hills.	A rocky hill bearing an inscription of three lines of the Indo-Scythian period in red paint with some rude drawings of men and animals.
26	Do. .. ..	Jhusi .. ..	Ruined forts of Samudragupta and Hamsagupta which have yielded gold coins of Kumaragupta.
27	Almora .. ..	Jageswar .. ..	Temple of Jageswar .. ..
28	Do. .. ..	Do .. ..	Temp'le of Mrityunjaya .. ..
29	Do. .. ..	Do. .. ..	Navadevi or Nau Durga Shrine .. ..

AGRA AND OUDH—*contd.*MONUMENTS *contd.*

Owner or owners.	Whether in use for religious purposes.	Whether an agreement exists.	Number and date of Notification confirming protection.	Remarks.	Serial No.
5	6	7	8	9	10
Government	No ..	..	1669-M./1133-M., dated 27th Dec. 1920.		16
Private ..	Yes ..	No ..	Do.		17
Do. ..	Yes ..	No ..	Do.		18
Do. ..	Yes ..	No ..	Do.		19
Do. ..	Yes ..	No yes ..	Do.		20
<del>Government</del>	<del>No ..</del>	<del>..</del>	<del>Do.</del>		21
Private	No ..	No ..	Do.		22
..	..	..	<del>Do.</del>		23
Government	No ..	..	Do.		24
Private ..	Yes ..	No yes ..	Do.		25
Do. ..	Yes ..	No ..	Do.		26
Public ..	Yes ..	Yes ..	896-M./367-28, dated 20th/28th May 1915.		27
Do. ..	Yes ..	Yes ..	Do.		28
Do. ..	Yes ..	Yes ..	Do.		29



## UNITED PROVINCES OF

## HINDU AND BUDDHIST

Serial No.	District.	Locality.	Name of monument.
1	2	3	4
30	Almora .. ..	Jageswar .. ..	Surya shrine .. ..
31	Do. .. ..	Do. .. ..	Navagraha shrine .. ..
32	Do. .. ..	Do. .. ..	Pyramidal shrine .. ..
33	Do. .. ..	Do. .. ..	Kuvera shrine .. ..
34	Do. .. ..	Do. .. ..	Temple of Chandika Devi .. ..
35	Do. .. ..	Do. .. ..	Dandesvar temple .. ..
36	Do. .. ..	Dwarahat .. ..	Group of temples, a site known locally as Kacheri
37	Do. .. ..	Do. .. ..	Gujardeo temple, close to the Syalde Pokhar ..
38	Do. .. ..	Do. .. ..	Group of temples, known as Maniyan ..
39	Do. .. ..	Do. .. ..	Group of temples, known as Ratan Deo, west of Gujar Deo temple.
40	Do. .. ..	Do. .. ..	Badarinath temple .. ..
41	Do. .. ..	Do. .. ..	Mrityunjaya temple .. ..
42	Do. .. ..	Do. .. ..	Bandeo temple on the left bank of Khiro ..
43	Do. .. ..	Do. .. ..	Kutumbari Deo temple .. ..
44	Do. .. ..	Champawat ..	Naula (i.e. water spring) .. ..
45	Do. .. ..	Do. .. ..	Kotwali Chabutra .. ..
46	Do. .. ..	Do. .. ..	Balesvar temple with subsidiary shrines and enclosure wall.
47	Do. .. ..	Bajjnath or Vaidyanath a village in pargana Danpur of Almora tehsil. —	<del>A large Hindu temple sacred to Kali in the old Ranchula fort and several other old temples of usual style together with the masonry well containing two inscriptions of Udayapaladeva.</del>
48	Do. Almora ..	Gangoli hat in Champawat tehsil.	Remains of a few old temples and an inscribed masonry well close to the S.-W. of the village.
49	Do. .. ..	Katarmal, pargana Baramandal, tehsil Almora.	A large temple dedicated to the Sun .. ..
50	Azamgarh ..	Pakri, near Dabhaon, 26 miles south of Azamgarh.	Inscribed stone pillar .. ..



## AGRA AND OUDH—contd.

## MONUMENTS—contd.

Owner or owners.	Whether in use for religious purposes.	Whether an agreement exists.	Number and date of Notification confirming protection.	Remarks.	Serial No.
5	6	7	8	9	10
Public ..	Yes ..	Yes ..	896-M./367-28, dated 20th/28th May 1915.		30
Do. ..	Yes ..	Yes ..	Do.		31
Do. ..	Yes ..	Yes ..	Do.		32
Do. ..	Yes ..	Yes ..	Do.		33
Do. ..	Yes ..	Yes ..	Do.		34
Do. ..	Yes ..	Yes ..	Do.		35
Government	Yes ..	..	830-M./367-28, dated 10th/15th May 1915.		36
Do. ..	Yes ..	..	Do.		37
Do. ..	Yes ..	..	Do.		38
Do. ..	Yes ..	..	Do.		39
Dwarahat people.	Yes ..	Yes ..	Do.		40
Government	Yes ..	..	Do.		41
Do. ..	Yes ..	..	Do.		42
Do. ..	Yes ..	..	Do.		43
Do. ..	Yes ..	..	1233-M./367-36, dated 13th Oct. 1916.		44
Do. ..	Yes ..	..	Do.		45
Private ..	Yes ..	Yes ..	Do.		46
Public ..	<del>Yes</del> ..	<i>yes</i> ..	1669-M./1133-M., dated 27th Dec. 1920.		47
Private ..	Yes ..	No ..	Do.		48
Public ..	Yes ..	<del>No</del> <i>yes</i> ..	Do.		49
Private ..	Yes ..	<del>No</del> <i>yes</i> ..	1645-M./1133, dated 22nd Dec. 1920.		50

UNITED PROVINCES OF  
HINDU AND BUDDHIST

Serial No.	District.	Locality.	Name of monument.
1	2	3	4
51	Bahraich .. ..	Chandra or Chahardha village in tehsil Nanpura, 26 miles north of Bahraich.	A large brick-strewn khara, being the ruins of an apparently Buddhist city.
52	Do. .. ..	Tandwa, old village in pargana Ikauna of tehsil Bahraich, 20 miles east of head-quarters.	A mound of brick ruins 800' × 300' .. ..
53	Banda .. ..	Bhawanipur, 3 miles south of Chilla, tehsil Pailani.	Baoli .. .. .
54	Do. .. ..	Karwi .. ..	Temple in the centre of a tank near Jail ..
55	Do. .. ..	Do. .. ..	Stone temple in Ganesh Bagh, 1 mile S.-E. of Karwi.
56	Do. .. ..	Ansuyaji, famous pilgrimage place on the south bank of the Paisuni in Karwi, 15 miles south of the tehsil.	Two inscriptions, one dated 1520, the other undated on a large basalt rock close to the bank of the river.
57	Do. .. ..	Gulrampur, tehsil Badausa.	Balaria Math, 2 miles north of Gulrampur ..
58	Do. .. ..	Dadhwanpur-Gulrampur village in tehsil Badausa, 12 miles south of tehsil.	Remains of an old Chandella temple .. ..
59	Do. .. ..	Gonda village in tehsil Badausa, 6 miles S.-E. of tehsil and 30 miles S.-E. of Banda.	Two Chandella temples standing together on the same platform.
60	Do. .. ..	Gulrampur village in tehsil Badausa, 16 miles S.-E. of tehsil.	Remains of two temples situated towards the south of the hill near the village.
61	Do. .. ..	Rasin, tehsil Badausa	Remains of an old fort and disused temple of Devi Chandi Mahesvari on the summit of a hill.
62	Do. .. ..	Do. .. ..	Several Sati pillars with a large standing female figure holding a child in her left arm.
63	Do. .. ..	Do. .. ..	The famous temple of Chandi Mahesvari in a dense jungle on the top of a hill about 1 mile to the east of the village of Rasin.
64	Do. .. ..	Do. .. ..	A rock-hewn tank 80' × 50' close to the temple of Chandi Maheshvari.

## AGRA AND OUDH—contd.

## MONUMENTS—contd.

Owner or owners.	Whether in use for religious purposes.	Whether an agreement exists.	Number and date of Notification confirming protection.	Remarks.	Serial No.
5	6	7	8	9	10
Balrampur Estate.	No ..	<del>No</del> <i>yes</i> ..	1669-M./1133-M., dated 27th Dec. 1920.		51
Kapurthala Estate.	Yes ..	<del>No</del> <i>yes</i> ..	Do.		52
Private ..	No ..	No ..	1645-M./1133, dated 22nd Dec. 1920.		53
Government	No ..	..	Do.		54
Private ..	No ..	<del>No</del> <i>yes</i> ..	Do.		55
Do. ..	Yes ..	No ..	1669-M./1133-M., dated 27th Dec. 1920.		56
Government	No ..	..	1645-M./1133, dated 22nd Dec. 1920.		57
Do. ..	No ..	..	1669-M./1133-M., dated 27th Dec. 1920.		58
Do. ..	No ..	..	Do.		59
Do. ..	No ..	..	Do.		60
Do. ..	No ..	..	1645-M./1133, dated 22nd Dec. 1920.		61
Do. ..	Yes ..	..	1669-M./1133-M., dated 27th Dec. 1920.		62
Do. ..	No ..	..	Do.		63
Do. ..	No ..	..	Do.		64



## UNITED PROVINCES OF

## HINDU AND BUDDHIST

Serial No.	District.			Locality.	Name of monument.
1	2			3	4
65	Banda	..	..	Rasin, tehsil Badausa	Remains of a small Chandella temple near the village of Birpur 2 miles S.-W. of Rasin.
66	Do.	..	..	Marpha hill fort in tehsil Badausa, 8 miles south of tehsil.	The great fort of Marpha situated on a high projecting hill 12 miles to the N.-E. of Kalinjar with the fortification walls and the three ruined Jain temples and one ruined Hindu temple inside the fort.
67	Do.	..	..	Bahra-Kotra, two small villages on the south bank of the Jumna, in tehsil Mau, 11 miles east of tehsil.	Remains of a temple, Circa 10th Century A. D., usually called Bhar Deul.
68	Do.	..	..	Do. ..	Two large caves known by the name of Rikhian in the face of the hill nearly due south from Barha Kotra and about 1½ miles distant.
69	Do.	..	..	Do. ..	A small temple with a sanctum only 4'-10" square and a flat roof situated outside the caves.
70	Do.	..	..	Do. ..	Two temples in ruins .. .. .
71	Do.	..	..	Lauri or Lokhari village in tehsil Mau, 10 miles N.-E. of tehsil.	Ruins of some Jain temples on the bank of the lake and in the fields.
72	Do.	..	..	Mau tehsil on the right bank of the Jumna.	Two ruined temples of small size of fine workmanship, 1½ miles to the S.-W. of Mau near the hamlet of Rithara.
73	Do.	..	..	Do. ..	Ruins of a large Linga temple of the Chandella type, the sanctum of which is standing 5 miles to the west of Mau in the hamlet of Pura, close to the village of Hatovar.
74	Do.	..	..	Do. ..	<del>A two-storeyed priests' house consisting of ten cells, a good specimen of the mediæval Hindu domestic architecture.</del>
75	Do.	..	..	Ramnagar in tehsil Mau, 10 miles west of tehsil.	The ruins of a large Chandella temple. The sanctum is entirely gone but the mandapa remains.
76	Do.	..	..	Do. ..	Remains of a large temple, 1½ miles to the west of Ramnagar on the high road leading to Karwi.
77	Do.	..	..	Kalinjar, tehsil Naraini	Approaches to Kalinjar Fort .. .. .
78	Do.	..	..	Do. ..	The fort of Kalinjar together with the parapet walls with the Gateways and the monuments inside it, viz., Sita Kund, Sita Sej, Patalganga, and Pandu Kund and with Bhairon-ka-Jhirka, Sidh-ki-Gupha, Bhagwan Sej, Pani-ka-aman, the Mrigdhara, Kotitirth, the Linga temple of Nilakantha, etc.

## AGRA AND OUDH—contd.

## MONUMENTS—contd.

Owner or owners.	Whether in use for religious purposes.	Whether an agreement exists.	Number and date of Notification confirming protection.	Remarks.	Serial No.
5	6	7	8	9	10
Government	No ..	..	1669-M./1133-M., dated 27th Dec. 1920.		65
Do. ..	Yes ..	..	Do.		66
Private ..	No ..	No <i>yes</i> ..	Do.		67
Do. ..	No ..	No <i>yes</i> ..	Do.		68
Do. ..	No ..	No <i>yes</i> ..	Do.		69
Do. ..	No ..	No ..	Do.		70
Do. ..	No ..	No <i>yes</i> ..	Do.		71
Do. ..	No ..	No <i>yes</i> ..	Do.		72
Do. ..	No ..	No <i>yes</i> ..	Do.		73
			Do.		74
Private ..	No ..	No <i>yes</i> ..	Do.		75
Do. ..	No ..	No ..	Do.		76
Government	No ..	..	1645-M./1133., dated 22nd Dec. 1920.		77
Do. ..	Yes ..	..	1669-M./1133-M., dated 27th Dec. 1920.		78



UNITED PROVINCES OF  
HINDU AND BUDDHIST

Serial No.	District.			Locality.	Name of monument.
1	2			3	4
79	Banda	..	..	Khoh, 1 mile distant from the village of Kalu.	Ruins of an old temple, called Haihait Mandir on the top of a picturesque hill, together with fragments of statues scattered about the foot of the hill.
80	Bareilly	..	..	Ramnagar .. ..	Mounds to the south of the tanks known as the Gandhan Sagar and the Adi Sagar.
81	Do.	..	..	Do. .. ..	A small hillock called Katari Khera or Kottari Khera where Cunningham unearthed the plinth of a small temple and Jain figures and railing pillars.
82	Do.	..	..	Do. .. ..	Mound called Chikatia Khera at a short distance to the S.-W. of Kotari Khera, apparently the site of a Buddhist Vihara.
83	Do.	..	..	Do. .. ..	Two Buddhist mounds on the N.-W. corner of the great bastion close to the Konwaru Tal.
84	Do.	..	..	Do. .. ..	Fort at Ramnagar or Ahichhatra, ancient, capital of northern Panchala. It is over 3½ miles in circumference and its interior is covered with old brick foundations. The highest mound on the site is 68' above the level of the ground.
85	Do.	..	..	Do. .. ..	Stupa mound standing on a great irregular mound nearly a mile due west of the N.-W. corner of the Ramnagar fortress and about the same distance N.-N.-E. of Ramnagar. The ruin is 30' in diameter and 40' in height.
86	Do.	..	..	Pachauri or Vahidpur Pachauri (the ancient Pancha-bhumi) in tehsil Faridpur, 16 miles S.-E. of Bareilly.	Several ancient ruined mounds in which Indo-Scythian coins are found.
87	Basti	..	..	Maghar .. ..	The double shrine of Kabir Shah (Hindu portion)
88	Do.	..	..	Piprahva, Birdpur Estate, pargana Bansi East.	The site of the stupa and monastery of the Sakyas
89	Do.	..	..	Pipri .. ..	Ancient site .. .. .
90	Benares	..	..	Sarnath .. ..	All the ancient monuments on the Buddhist site ..
91	Do.	..	..	Do. .. ..	The whole of the area to the east of the Buddhist site explored by the Archaeological Department extending up to the limits of the lake named Narokhar. Also the area around Archaeological site at Sarnath on which erection of buildings, etc., is restricted subject to approval as to design and material, by the Archaeological Department.



## AGRA AND OUDH—contd.

## MONUMENTS—contd.

Owner or owners.	Whether in use for religious purposes.	Whether an agreement exists.	Number and date of Notification confirming protection.	Remarks.	Serial No.
5	6	7	8	9	10
Private ..	Yes ..	No ..	1669-M./113-M., dated 27th Dec. 1920.		79
Do. ..	No ..	No ..	Do.		80
Do. ..	No ..	No ..	Do.		81
Do. ..	No ..	No ..	Do.		82
Do. ..	No ..	No ..	Do.		83
Do. ..	No ..	No <i>yes</i> ..	Do. ..	The small temple inside the fort is in use for religious purposes.	84
Do. ..	No ..	No <i>yes</i> ..	Do.		85
Do. ..	No ..	No ..	Do.		86
Do. ..	Yes ..	No ..	619-M./367-52, dated 22nd May 1917.		87
Do. ..	No ..	No ..	706-M.S./110-M.S.—1927, dated 27th August 1928.		88
Do. ..	No ..	No ..	— <i>do.</i> —		89
Government	No ..	..	— <i>do.</i> —		90
Government and private.	No ..	..	1669-M./1133-M., 706-M.S./110-M.S.—1927, dated 27th August 1928 <i>Sec.</i>		91

## UNITED PROVINCES OF

## HINDU AND BUDDHIST

Serial No.	District.	Locality.	Name of monument.
1	2	3	4
92	Benares .. ..	Benares City ..	The Observatory of Man Singh .. ..
93	Do. .. ..	Do. ..	The Pahladpur inscribed lat or monolith now standing in the compound of the Queen's College at Benares.
94	Do. .. ..	Do. ..	Georgian Grave near Isvar Gangi Siva temple ..
95	Do. .. ..	<del>Bakariya Kund in the Jaitpur division of Benares City.</del>	<del>Buddhist temple .. ..</del>
96	Do. .. ..	Chandrauti (Chandra-vati), old village in pargana Katihar, 14 miles N.-E. from Benares.	Remains of a massive brick fort on the left bank of the Ganges.
97	Do. .. ..	Bairant, a village in pargana Bara of tehsil Chandauli, 16 miles S.-E. of Benares.	A very extensive ancient site on the south bank of the Ramganga. It measures about 1,350' long and 900' broad and consists of a very ancient ruined fort.
98	Do. .. ..	Tilmapur .. ..	An ancient mound .. ..
99	Do. .. ..	Zamania, pargana Mahach.	An old ruined Kot (fortress) at a distance of 14 miles west of Zamania.
100	Do. .. ..	Dhanpur village in pargana Mahach of tehsil Zamania, 16 miles S.-W. of Ghazipur.	A large mound of brick ruins about half a mile to the north of the village.
101	Bijnore .. ..	Tehsil Najibabad ..	Mordhaj, also known as Munawar Jar with lofty mound situated 27 miles N.-E. of Bijnore near the railway line of Kotdwar.
102	Do. .. ..	Tip, small village in pargana Mandawar of tehsil Bijnore on the left bank of the Ganges Khadir, 15 miles N.-N.-E. of headquarters.	A mound of great age which was excavated in 1886 and yielded five gold coins of the Kushan king Vasudeva.
103	Bulandshahr ..	Dankaur, tehsil Sikan-darabad.	Masonry tank and ancient temple ..
104	Do. .. ..	Aurangabad Chandhok, an old village in pargana Bhikapur.	Ruins of an old temple known as Chandrani-ka-mandir.
105	Do. .. ..	Bulandshahr ..	A large mound to the west of modern town. The mound is popularly known under the name of Moti Bazaar.

AGRA AND OUDH—*contd.*MONUMENTS—*contd.*

Owner or owners.	Whether in use for religious purposes.	Whether an agreement exists.	Number and date of Notification confirming protection.	Remarks.	Serial No.
5	6	7	8	9	10
Jaipur State	No ..	No ..	1669-M./1133-M., dated 27th Dec. 1920.		92
Government	No ..	..	Do.		93
Private ..	Yes ..	No ..	5099-M./27-1926, dated 9th Dec. 1926.		94
			1645-M./1133, dated 22nd Dec. 1920.		<del>95</del>
Do. ..	Yes ..	No ..	1669-M./1133-M., dated 27th Dec. 1920.		96
Do. ..	No ..	No ..	Do.	There is a small platform dedicated to goddess Devi which is used for religious purposes.	97
Do. ..	No ..	Yes ..	5014-M./51, dated 2nd Dec. 1926.		98
Do. ..	No ..	No ..	1645-M./1133 dated 22nd Dec. 1920.		99
Do. ..	No ..	No ..	1669-M./1133-M., dated 27th Dec. 1920.		100
Do. ..	No ..	No ..	1645-M./1133, dated 22nd Dec. 1920.		101
Do. ..	No ..	No ..	1669-M./1133-M., dated 27th Dec. 1920.		102
Do. ..	Yes ..	No ..	1645-M./1133, dated 22nd Dec. 1920.		103
Do. ..	Yes ..	No ..	1669-M./1133-M., dated 27th Dec. 1920.		104
Do. ..	No ..	No ..	Do.		105



## UNITED PROVINCES OF

## HINDU AND BUDDHIST

Serial No.	District.	Locality.	Name of monument.
1	2	3	4
106	Bulandshahr ..	Bulandshahr ..	Balai Kot or upper fort at Bulandshahr which is pointed out as the remains of buildings erected by Haradatta who ruled at the time of Mahmud of Ghazni's invasion.
107	Do. ..	Indore on the right bank of the eastern branch of the Choya Nadi, $\frac{1}{2}$ mile to the W.-N.-W. of Anupshahr-Koel road and about 8 miles S.-S.-W. of Anupshahr.	A very large and lofty mound with a small village perched on the E.-N.-E. side of it.
108	Do. ..	Do. ..	Kundanpur mound or the great temple mound ..
109	Do. ..	Do. ..	Ahirpur mound or lesser temple mound situated about 225' to the south of the Kundanpura mound. This mound measures about 125' $\times$ 110'.
110	Do. ..	Do. ..	Vaidyapura mounds including four mounds situated to the north side of the Indore Khera across the Choya Nadi.
111	Do. ..	Ahar ..	Several large tumuli (kheras) in and about Ahar ..
112	Cawnpur ..	Bhitargaon or Bahari Bhitari village in tehsil Narwal, 20 miles south of Cawnpur.	A mound of ruins covered with large bricks and broken figures at a distance of 580' nearly due south of the Bhitargaon temple.
113	Do. ..	Do. ..	The site of ancient brick temple together with the whole area of land within the compound wall.
114	Do. ..	Parauli, tehsil Narwal	The site of temple known as Mahadeo Baba together with a strip of land 3 yards around it.
115	Do. ..	Bihpur near Rar, tehsil Ghatampur.	The site of temple known as "Phulmati Devi" together with a strip of land 2 yards wide on 3 sides of the temple site.
116	Do. ..	Simbhua, tehsil Cawnpur.	The site of temple together with a strip of land 3 yards wide around its plinth.
117	Do. ..	Bithur, tehsil Cawnpur	The remains of the fort of Uttanapada ..
118	Do. ..	Beda-Bedauna ..	Ancient brick temple covered with whitewashed and carved bricks, mouldings, etc.
119	Do. ..	Khurda ..	Two ancient brick temples decorated with panels which are filled with terracotta images.
120	Do. ..	Kanchilpur ..	One ancient brick temple built on the same plan as Bhitargaon temple.

AGRA AND OUDH—*contd.*MONUMENTS—*contd.*

Owner or owners.	Whether in use for religious purposes.	Whether an agreement exists.	Number and date of Notification confirming protection.	Remarks.	Serial No.
5	6	7	8	9	10
Nazul ..	No ..	..	1669-M./1133-M., dated 27th Dec. 1920.		106
Private ..	No ..	No ..	Do.		107
Do. ..	No ..	No ..	Do.		108
Do. ..	No ..	No ..	Do.		109
Do. ..	No ..	No ..	Do.		110
Do. ..	No ..	No ..	Do.		111
Government	Yes ..	..	Do.		112
Do. ..	No ..	..	1317-M./367, dated 15th May 1909.		113
Do. ..	No ..	..	Do.		114
Do. ..	Yes ..	..	Do.		115
<del>Do. ..</del>	<del>Yes ..</del>	<del>..</del>	<del>Do.</del>		<del>116</del>
Do. ..	Yes ..	..	213-M./357, dated 1st Feb. 1912.		117
<del>Private</del>	<del>Yes ..</del>	<del>No ..</del>	<del>1669-M./1133-M., dated 27th Dec. 1920.</del>		<del>118</del>
Do. ..	No ..	No ..	Do.		119
Government	Yes ..	..	Do.		120



## UNITED PROVINCES OF

## HINDU AND BUDDHIST

Serial No.	District.	Locality.	Name of monument.
1	2	3	4
121	Cawnpur .. ..	Sarhar-Amauli ..	Two brick temples built on the same plan and in the same style of ornament and architecture as those at Rar.
122	Do. .. ..	Subhanpur ..	A long Sanskrit inscription in the well of Gayadin Sukal.
123	Do. .. ..	Behta, a small village, 2 miles to the south of Bhitargaon.	Three images of Lakshmana, Ganesa and Vishnu lying in the cells on each side of the doorway of the temple of Jagan Nath, a Gupta pillar lying in the compound of the temple and other images lying in a neglected condition.
124	Dehra Dun .. ..	Kalsi .. ..	The inscribed rock edicts of Asoka .. ..
125	Do. .. ..	Lakha Mandal, 24 miles from Chakrata.	Temple and images in its vicinity .. ..
<del>126</del>	<del>Do. .. ..</del>	<del>Bankauli near Madha</del>	<del>An old temple of Mahasu or Mahadeva. The shrine is built on a Tibetan model.</del>
127	Do. .. ..	Hanol or Onol about 15 miles N.-E. of Madha.	Famous temple sacred to Mahasu .. ..
<del>128</del>	<del>Do. .. ..</del>	<del>Rikhi Kesh on the Ganges, 25 miles east of Dehra Dun.</del>	<del>An old Hindu temple said to have been built by Sankaracharya about 674 A. D.</del>
129	Etah .. ..	Sakit .. ..	Fort .. ..
130	Do. .. ..	Soron, tehsil Kasganj	Sita Ramji's temple .. ..
131	Do. .. ..	Noh Khas, tehsil Jalesar.	Two mounds together with ancient sculptures and other antiquarian remains at Noh Khas and Noh Khera together with ancient sculptures and other antiquarian remains exclusive of the female image locally known as Rukmini Devi.
132	Do. .. ..	Atraunji Khera village in tehsil Etah, 10 miles north of headquarters.	A large mound 3,960' long, 1,500' broad, and 65' high. the site of some ancient and important place.
133	Do. . . .	Basundra village in tehsil Etah, 10 miles S.-W. of headquarters.	Khera Basundra, one of the old Chauhan strongholds
134	Do. . . .	Bilsar .. ..	The site of Gupta remains .. ..
135	Do. .. ..	Do. .. ..	Large mound, more than 33' high standing in the very midst of the village and dividing it into two distinct portions, known as Bilsar Pachhiya and Bilsar Purva.



## AGRA AND OUDH—contd.

## MONUMENTS—contd.

Owner or owners.	Whether in use for religious purposes.	Whether an agreement exists.	Number and date of Notification confirming protection.	Remarks.	Serial No.
5	6	7	8	9	10
Government	..	..	1669-M./1133-M., dated 27th Dec. 1920.		121
Private ..	No ..	No ..	Do.		122
Government	Yes ..	..	Do.		123
Do. ..	No ..	..	3119-M./367, dated 23rd Nov. 1909.		124
Private ..	Yes ..	No <i>yes</i> ..	3123-M./367, dated 23rd Nov. 1909.		125
H. H. the Maharaja of Tehri State.	..	..	1669-M./1133-M., dated 27th Dec. 1920.		<del>126</del>
Private ..	Yes ..	No ..	Do.		127
<del>Do. ..</del>	<del>Yes ..</del>	<del>No ..</del>	<del>Do.</del>		<del>128</del>
Government	Yes ..	..	1645-M./1133, dated 22nd Dec. 1920.		129
Do. ..	No ..	..	Do.		130
Private ..	Yes ..	No ..	1471-M./367-9, dated 24th June 1913.		131
Do. ..	Yes ..	No <i>yes</i> ..	1669-M./1133-M., dated 27th Dec. 1920.		132
Do. ..	No ..	No ..	Do.		133
Government	No ..	..	706-M.S./110-M.S.—1927, dated 27th August 1928.		134
Do. ..	No ..	..	1669-M./1133-M., dated 27th Dec. 1920.		135

## UNITED PROVINCES OF

## HINDU AND BUDDHIST

Serial No.	District.			Locality.	Name of monument.
1	2			3	4
136	Etab	..	..	Malavan village in tehsil Etab, 13 miles S.-E. of headquarters.	Remains of an old temple, the foundation of which was built with large bricks measuring 15"×8"×2½" to 5½" in thickness.
137	Etawah	..	..	Chakarnagar	The ancient mound including the old fortress measuring about 1 square mile.
138	Do.	..	..	Asai Khera a small village in tehsil Etawah, 7 miles west of headquarters on the right bank of the Jumna.	Remains of an old fort built by Chandrapala
139	Fatehpur	..	..	Tindauli, pargana Bindhki.	The site of a temple together with whole area of land situated within 100 yards of the site.
140	Do.	..	..	Bahua, pargana Ghazipur.	The site of a temple together with whole area of land situated within 100 yards of the site.
141	Do.	..	..	Kurari, 2 miles north of Bahua.	The site of four temples together with whole area of land situated within 100 yards of the site.
142	Do.	..	..	Thithura, pargana Fatehpur.	The site of two temples together with whole area of land situated within 100 yards of the site.
<del>143</del>	<del>Do.</del>	<del>..</del>	<del>..</del>	<del>Saton, 4 miles from Bahrampur, pargana Fatehpur.</del>	<del>The site of a temple together with whole area of land situated within 100 yards of the site.</del>
144	Do.	..	..	Aphui village in tehsil Khaga, 29 miles S.-E. of Fatehpur.	A mound 10' to 12' in height, covered with broken bricks. It is called Chauki because it was one of the stages on the old Hindu road from Kanauj to Prayag.
145	Do.	..	..	Kutla village in tehsil Khaga, 19 miles east of Fatehpur.	Ruins of a fort built by Jaya Chandra on the bank of the Ganges.
146	Do.	..	..	Asni village, in tehsil Fatehpur, 10 miles north of headquarters.	A large mound covered with broken bricks and pottery on the very brink of the Ganges on a projecting promontory within the land of Chak-Pihana. The mound is about 200' square. On the top of the mound is a platform dedicated to Danabir.
147	Do.	..	..	Municipal Garden at Fatehpur.	Square sand-stone pillar bearing an inscription of Mahipaladeva, dated S. 974.
148	Do.	..	..	Do. do.	A collection of miscellaneous antiquities from different parts of the district grouped around the Asni pillar of Mahipaladeva.

## AGRA AND OUDH—contd.

## MONUMENTS—contd.

Owner or owners.	Whether in use for religious purposes.	Whether an agreement exists.	Number and date of Notification confirming protection.	Remarks.	Serial No.
5	6	7	8	9	10
Private ..	Yes ..	No ..	1669-M./1133-M., dated 27th Dec. 1920.		136
Do. ..	No ..	No ..	1861-M./367-20, dated 28th Oct. 1914.		137
Do. ..	Yes ..	No ..	<del>Do.</del> 1669 M/1133 M 27/12/20		138
Do. ..	Yes ..	No ..	1317-M./367, dated 15th May 1909.		139
Do. ..	Yes ..	No ..	Do.		140
Do. ..	Yes ..	No ..	Do.		141
Do. ..	No ..	No ..	Do.		142
<del>Do. ..</del>	<del>No ..</del>	<del>No ..</del>	<del>2611-M./367, dated 25th Sep. 1906.</del>		143
Do. ..	No ..	No ..	1669-M./1133-M., dated 27th Dec. 1920.		144
Do. ..	No ..	No ..	Do.		145
Do. ..	Yes ..	No ..	Do.		146
Government	No ..	..	Do.		147
Do. ..	No ..	..	Do.		148



## UNITED PROVINCES OF

## HINDU AND BUDDHIST

Serial No.	District.	Locality.	Name of monument.
1	2	3	4
149	Fatehpur ..	Asothar village in tehsil Ghazipur, 14 miles S.-E.-S. of Fatehpur.	An extensive brick-strewn mound, 2 or 3 furlongs to the south of the fort built by Araru Singh.
150	Do. ..	Do. do. ..	A smaller mound further to the south of the above, bearing 5 large Digambar Jain figures which people call the five Pandavas.
151	Do. ..	Tiksariya village ..	An extensive mound evidently an ancient site and a group of Hindu sculptures.
152	Do. ..	Paina village about 2 miles to the north of Ghazipur.	Extensive ruins of an ancient fortified town said to be a stronghold of the Chandellas though it may be of still higher antiquity.
153	Do. ..	Hathgaon ..	<del>A stone elephant called Jagannath lying about 2 miles from Hathgaon near the spot where the Sasur Khaderi river crosses the road to Hussainganj.</del>
154	Do. ..	Khairai village in tehsil Khakhrua, 25 miles S.-E.-S. of Fatehpur.	A circular mound the site of a temple, of which only the foundations remain in situ with traces of broad flight of steps.
155	Do. ..	Do. do. ..	An extensive mound called Garhi ..
156	Garhwal ..	Adbadri village in pargana Chandpur.	Remains of 16 temples ..
157	Do. ..	Chandpur in pargana Chandpur.	The fort with walls and ruins of dwelling houses inside it and with flights of steps.
158	Do. ..	Gopesvar village in pargana Nurpur.	A trident of iron with a shaft 16' high, with one ancient and three modern inscriptions situated in the compound of a fine old temple which was repaired by Amar Sinha Thapa.
159	Do. ..	Barahat ..	<del>A trident of iron with a shaft of the same material with an ancient inscription.</del>
160	Ghazipur ..	Bhitari, tehsil Saidpur, 20 miles west of Ghazipur on the left bank of the Gangi Nadi.	Most important remains in the district belonging to the Gupta period and amongst the oldest Brahmanical remains known.
161	Do. ..	Do. do. ..	The Bhitari Gupta pillar with an inscription of Skandagupta standing in the ruined fort.
162	Do. ..	A small village in tehsil Saidpur, 26 miles west of Ghazipur.	An enormous mound known as Masaon-Dih ..
163	Do. ..	Latiya, small village in tehsil Zamaniya, 13½ miles south of Ghazipur.	A stone lat or pillar standing on the western end of a mound of brick ruins about 500' x 200' and the capital of the pillar lying on the ground close by.

## AGRA AND OUDH—contd.

## MONUMENTS—contd.

Owner or owners.	Whether in use for religious purposes.	Whether an agreement exists.	Number and date of Notification confirming protection.	Remarks.	Serial No.
5	6	7	8	9	10
Private ..	Yes ..	No ..	1669-M./1133-M., dated 27th Dec. 1920.		149
Do. ..	Yes ..	No ..	Do.		150
Do. ..	Yes ..	No ..	Do.		151
Do. ..	No ..	Yes ..	Do.		152
<del>Do. ..</del>	<del>Yes ..</del>	<del>No ..</del>	<del>Do.</del>		<del>153</del>
Do. ..	No ..	No ..	Do.		154
Do. ..	No ..	No ..	Do.		155
Public ..	Yes ..	<del>No</del> <i>yes</i> ..	Do.		156
Government ..	No ..	..	Do.		157
Public ..	Yes ..	<del>No</del> <i>yes</i> ..	Do.		158
<del>Tehri State ..</del>	<del>..</del>	<del>..</del>	<del>Do.</del>		<del>159</del>
Government ..	No ..	..	1645-M./1133, dated 22nd Dec. 1920.		160
Do. ..	No ..	..	1669-M./1133-M., dated 27th Dec. 1920.		161
Private ..	No ..	No ..	Do.		162
Do. ..	No ..	No ..	Do.		163



UNITED PROVINCES OF  
HINDU AND BUDDHIST

Serial No.	District.	Locality.	Name of monument.
1	2	3	4
164	Ghazipur .. ..	Saidpur tehsil, 24 miles west of Ghazipur.	Two statues representing Varaha or the Boar incarnation and Krishna with Gopis.
165	Do. .. ..	Shaikhanpur, village in pargana Zafarabad of tehsil <del>Korantodih</del> <i>Muhammadabad</i> , 12 miles N.-W. of Ghazipur.	An extensive brick building excavated by Dr. Oldham now buried under earth and debris.
166	Gonda .. ..	Saheth Maheth, 12 miles from Balrampur-Akuna road in Balrampur Estate.	Ancient site .. .. .
167	<i>Bahraich</i> Do. .. ..	Saheth Maheth (Sravasti).	Ancient site about 150 paces from end to end near the village of Bhatti, about 2½ miles N.-W. of Maheth.
168	Do. <i>Gonda</i> .. ..	Do. do. ..	Mounds locally known as Penahia Jhar, Kharahua Jhar, Ora Jhar situated on the road from Balrampur near the ancient remains of Saheth Maheth (Sravasti).
169	Do. .. ..	Pachran, a small village in tehsil Gonda, 18 miles north of headquarters.	A mound 20' high apparently formed of solid brick-work in which the Prithvinath Lingam copper plate grant were found.
170	Gorakhpur .. ..	Matha Kuar-ka-Kot situated near Kasia, 21 miles north of tehsil Deoria.	The Buddhist remains .. .. .
171	Do. .. ..	Anrudhva near Kasia	A mound .. .. .
172	Do. .. ..	Do. do. ..	Ramabhar stupa and mound .. .. .
173	Do. .. ..	Khukhundu, pargana Salimpur.	Ancient site .. .. .
174	Do. .. ..	Kahaon (ancient Kaku-bha) a small village in pargana Salimpur of tehsil Deoria, 46 miles S.-E. of Gorakhpur.	An inscribed stone pillar .. .. .
175	Do. .. ..	Do. do. ..	Two ruined temples immediately to the north of the pillar.
176	Do. .. ..	Sohnag hamlet in pargana Salimpur of tehsil Deoria, 50 miles S.-E. of Gorakhpur and 3 miles S.-W. of Salimpur.	An extensive mound situated along the ancient tank.



GRA AND OUDH—*contd.*MONUMENTS—*contd.*

Owner or owners.	Whether in use for religious purposes.	Whether an agreement exists.	Number and date of Notification confirming protection.	Remarks.	Serial No.
5	6	7	8	9	10
Private ..	Yes ..	No ..	1669-M./1133-M., dated 27th Dec. 1920.		164
Do. ..	No ..	<del>No</del> yes ..	Do.		165
Balrampur Estate.	Yes ..	<del>No</del> yes ..	706-M.S./110-M.S.—1927, dated 27th August 1928.		166
Do. ..	Yes ..	<del>No</del> yes ..	1669-M./1133-M., dated 27th Dec. 1920.		167
Do. ..	Yes ..	<del>No</del> yes ..	Do.		168
Private ..	Yes ..	No ..	Do.		169
Government ..	Yes ..	..	1645-M./1133, dated 22nd Dec. 1920.		170
Private ..	Yes ..	No ..	Do.		171
Do. ..	Yes ..	No ..	Do.		172
Do. ..	Yes ..	No ..	706-M.S./110-M.S.—1927, dated 27th August 1928.		173
Do. ..	Yes ..	No ..	1669-M./1133-M., dated 27th Dec. 1920.		174
Do. ..	Yes ..	No ..	Do.		175
Do. ..	Yes ..	No ..	Do.		176

UNITED PROVINCES OF  
HINDU AND BUDDHIST

Serial No.	District.	Locality.	Name of monument.
1	2	3	4
177	Gorakhpur ..	Chaora village, 6 miles to the north of Mithabel.	Three high conical mounds of brick which are evidently the ruins of stupas situated immediately to the north of the high road exactly opposite to Bhopa which is $\frac{1}{2}$ mile to the N.-W. of Chaora.
178	Do. ..	Rudarpur, pargana Silhat, 30 miles S.-E. of Gorakhpur.	Ancient site .. .. .
179	Do. ..	<del>Rudarpur town in pargana Silhat of tehsil Hata on the eastern bank of the Manjue river 27 miles S.-E. of Gorakhpur.</del> <i>Hoary park</i>	Colossal statue of Vishnu 11' in height <del>under a tree to the east of Rudarpur.</del> <i>found in pargana Silhat of Tahsil Hata on the eastern bank of the Manjue river 27 miles S.-E. of Gorakhpur</i>
180	Do. ..	Do. do. ..	A high square-shaped mound close to the west of Rudarpur.
181	Do. ..	Chetiaon, a small village in pargana Sindhua Johna of tehsil Parauna, 47 miles S.-E. of Gorakhpur.	A large Dih or mound, the north eastern corner of which is situated at a distance of less than $\frac{1}{2}$ mile to the S.-W. of the village of Fazilnagar. The mound measures 1,900' $\times$ 900'.
182	Do. ..	Do. do. ..	A circular mound about 270' in diameter, the remains of a stupa, at a distance of about 650' to the S.-W. of the great mound.
183	Do. ..	Do. do. ..	A mound 170' in circumference situated on the eastern extension of the above stupa site.
184	Do. ..	Do. do. ..	A mound of ruins called Sareya on the west bank of the Sareya Tal.
185	Do. ..	Do. do. ..	A very large mound of brick ruins called Asmanpur Dih at a distance of $3\frac{1}{2}$ miles due south of Chetiaon.
186	Do. ..	Do. do. ..	A large flat-topped mound of ruins named Jharmatiya about $3\frac{1}{2}$ miles to the N.-E. of Chetiaon.
187	Do. ..	Padrauna or Parauna tehsil, 49 miles N.-N.-E. of Gorakhpur.	A large mound covered with broken bricks and a few statues to the south of Padrauna. It measures 220' $\times$ 120' $\times$ 14' (high).
188	Do. ..	Amaoni, a village about 2 miles to the north of Rudarpur.	A conical stupa-shaped mound .. .. .
189	Do. ..	Tarakulwa, a large village in pargana Shahjahanpur of tehsil Hata, 40 miles S.-S.-E. of Gorakhpur.	A very high Dih or mound, apparently the remains of a Buddhist stupa.

AGRA AND OUDH—*contd.*MONUMENTS—*contd.*

Owner or owners.	Whether in use for religious purposes.	Whether an agreement exists.	Number and date of Notification confirming protection.	Remarks.	Serial No.
5	6	7	8	9	10
..	..	..	1669-M./1133-M., dated 27th Dec. 1920.		177
Private ..	No ..	<i>yes</i> ..	706-M.S./110-M.S.—1928, dated 27th August 1928.		178
Do. ..	Yes ..	No ..	1669-M./1133-M., dated 27th Dec. 1920.		179
Do. ..	No ..	<del>No</del> <i>yes</i> ..	Do.		180
Do. ..	Yes ..	No ..	Do.		181
Do. ..	Yes ..	<del>No</del> <i>yes</i> ..	Do.		182
Do. ..	Yes ..	<del>No</del> <i>yes</i> ..	Do.		183
Do. ..	No ..	<del>No</del> <i>yes</i> ..	Do.		184
Do. ..	Yes ..	<del>No</del> <i>yes</i> ..	Do.		185
Do. ..	Yes ..	<del>No</del> <i>yes</i> ..	Do.		186
Do. ..	Yes ..	<del>No</del> <i>yes</i> ..	Do.		187
Do. ..	No ..	<del>No</del> <i>yes</i> ..	Do.		188
Do. ..	No ..	<del>No</del> <i>yes</i> ..	Do.		189



UNITED PROVINCES OF  
HINDU AND BUDDHIST

Serial No.	District.	Locality.	Name of monument.
1	2	3	4
190	Gorakhpur ..	Bhagulpur on the left bank of the Ghagra exactly opposite Turtipur in Tappa Balia.	Inscribed monolith standing about $\frac{1}{2}$ mile east of village Bhagulpur.
191	Farrukhabad ..	Sankissa .. ..	Ancient remains .. .. .
192	Do. .. ..	Do. .. ..	The tank of the Naga called Karewar or Kanda-yat Lal to the S. E. of the Sankissa ruins.
193	Do. .. ..	Kanauj .. ..	Mound known as 'Old Fort' .. .. .
194	Do. .. ..	Pakhna-Bihar village in Sadar tehsil, 20 miles west of Fatehgarh close to Sankissa.	Site of an old Buddhist Vihara to the south of the village.
195	Hardoi .. ..	Bansa village, 6 miles N.-E. of Mallawan.	A large Dih covered with broken bricks and pottery and crowned with a small ruined temple of the 10th century A. D.
196	Hamirpur .. ..	Sakura, 2 miles from Pahra situated on the bank of Barsi tank in Mahoba tehsil.	Jain temples .. .. .
197	Do. .. ..	Do. do. ..	Brahmanical temple .. .. .
198	Do. .. ..	Mahoba .. ..	Foundation of temple with five elephant statues in Madan Sagar Lake.
199	Do. .. ..	Do. .. ..	Rahilya temple .. .. .
200	Do. .. ..	Do. .. ..	Kakramarb temple in Madan Sagar Lake ..
201	Do. .. ..	Do. .. ..	The palace of Raja Paramardideva or Parmal, situated on the top of the hill fort.
202	Do. .. ..	Do. .. ..	A small stone pillar called Alha-ki-lat 9½' high, standing in the S.-E. quarter of the city called Dariba.
203	Do. .. ..	Do. .. ..	Twenty-four rock-hewn images of the Tirthankaras with inscriptions dated S. 1206 on a hillock on the S.-E. bank of the Madan Sagar Lake.
204	Do. .. ..	Makarbai, small village in tehsil Mahoba, 10 miles N.-E. of tehsil.	Ruins of a large granite temple situated 10 miles to the north of the village.

AGRA AND OUDH—*contd.*MONUMENTS—*contd.*

Owner or owners.	Whether in use for religious purposes.		Whether an agreement exists.		Number and date of Notification confirming protection.	Remarks.	Serial No.
5	6		7		8	9	10
R. N. W. Railway.	Yes	..	No	..	1645-M./1133, dated 22nd Dec. 1920.		190
Government..	No	..	..	..	2616-M./367-45, dated 27th Oct. 1915.		191
Do. ..	No	..	..	..	1669-M./1133-M., dated 27th Dec. 1920.		192
Do. ..	No	..	..	..	Do. ..	Two tombs are in use for religious worship.	193
Do. ..	No	..	..	..	Do.		194
Private ..	Yes	..	No	..	Do.		195
Government Nazul.	No	..	..	..	1645-M./1133, dated 22nd Dec. 1920.		196
Do. ..	No	..	..	..	Do.		197
Do. ..	No	..	..	..	Do.		198
Do. ..	No	..	..	..	572-M./367-67, 5th April 1914.		199
Do. ..	No	..	..	..	Do.		200
Do. ..	No	..	..	..	1669-M./1133-M., dated 27th Dec. 1920.		201
Government	No	..	..	..	Do.		202
Private ..	No	..	<del>No</del>	..	Do.		203
<i>Government</i>							
..	..	..	..	..	Do.		204



UNITED PROVINCES OF  
HINDU AND BUDDHIST

Serial No.	District.	Locality.	Name of monument.
1	2	3	4
205	Hamirpur .. ..	Makarbai, small village in tehsil Mahoba, 10 miles N.-E. of tehsil.	Makarbai temple .. .. .
206	Do. .. ..	Sirisagar, village in tehsil Mahoba, 65 miles south of Hamirpur.	A fine tank called Baratal with an island bearing the ruins of a large Chandella temple.
207	Do. .. ..	Kabraia, town in tehsil Mahoba, 43 miles south of Hamirpur.	The Brahm Tal, an extensive tank whose embankment has the form of a segment. On this embankment is a ruined Chandella temple and in the middle of the lake the ruins of a bai-thak.
208	Do. .. ..	Urwara, tehsil Mahoba	Temple, a flat-roofed building in village ..
<del>209</del>	<del>Do. .. ..</del>	<del>Barsi Talao, about 4 miles east of Makarbai.</del>	<del>Middle-sized temple of which the dome has fallen, and the embankment of an almost dry tank.</del>
<del>210</del>	<del>Do. .. ..</del>	<del>Do. do. ..</del>	<del>A large two-roofed hall in a ruinous condition ..</del>
211	Do. .. ..	Sijari .. ..	Sijari temple .. .. .
212	Do. .. ..	Akona, 8 miles south of tehsil Kulpahar and 68 miles S.-W. of Hamirpur.	Four Chandella temples and a small masonry tank
213	Do. .. ..	Charua and Patkari villages, 6 miles to the west of Kulpahar.	Ruins of two granite temples at Charua and a large tank at Patkari.
214	Do. .. ..	Paraobari, about 13 miles S.-W. of Kulpahar.	An old well with an inscription of Samvat 755 ..
215	Do. .. ..	Kulpahar .. ..	The ruins of a palace on a hill .. ..
216	Do. .. ..	Rawatpur, a village about 4 miles S.-E. of Kulpahar.	A large Chandella tank on the embankment of which stands a large ruined temple of the earliest Chandella type.
217	Do. .. ..	Do. do. ..	A smaller temple of which the dome has fallen, about 300 yards distant from the above.
218	Do. .. ..	Sumerpur, town in tehsil Hamirpur, 9 miles south of headquarters.	Mounds covered with broken bricks, etc., and three kheras near them, viz., Lakhanpur, Mirzapur and Itara.
219	Do. .. ..	<i>Collector's Bungalow</i> Badaopur, 2 miles to the west of Hamirpur.	An inscribed image of Samvat 1368 lying under a Nim tree in the village. <i>from Badaopur 2 miles to the west of Hamirpur.</i>



## AGRA AND OUDH—contd.

## MONUMENTS—contd.

Owner or owners.	Whether in use for religious purposes.		Whether an agreement exists.		Number and date of Notification confirming protection.	Remarks.	Serial No.
5	6		7		8	9	10
Government Nazul.	No	..	..	..	572-M./367-67, dated 5th April 1914.		205
Private ..	No	..	Yes	..	1669-M./1133-M., dated 27th Dec. 1920.		206
Government Nazul.	No	..	..	..	Do.		207
Do. ..	No	..	..	..	1645-M./1133, dated 22nd Dec. 1920.		208
<del>Do. ..</del>	<del>No</del>	<del>..</del>	<del>..</del>	<del>..</del>	<del>1669-M./1133-M., dated 27th Dec. 1920.</del>		<del>209</del>
..	..	..	..	..	Do.		210
Government Nazul.	No	..	..	..	572-M./367-67, dated 5th April 1914.		211
Government	No	..	..	..	1645-M./1133, dated 22nd Dec. 1920.		212
Private ..	No	..	No	..	1669-M./1133-M., dated 27th Dec. 1920.		213
Government	No	..	..	..	Do.		214
Private ..	Yes	..	No	..	Do.		215
Government Nazul <i>private</i>	No	..	<i>No</i>	..	Do.		216
<i>Government</i> <del>Do. ..</del>	No	..	..	..	Do.		217
Private ..	Yes	..	No	..	Do.		218
Village property	No	..	No	..	Do.		219

UNITED PROVINCES OF  
HINDU AND BUDDHIST

Serial No.	District.	Locality.	Name of monument.
1	2	3	4
220	Hamirpur .. ..	Kachhwa, village about 8 miles N.-W. of Rath.	Certain mounds covered with broken statues and sculptures where old coins and Buddhist heads are found after the rains.
221	Do. .. ..	Luhari .. ..	Two ruined granite temples .. ..
222	Jalaun .. ..	Kunch tehsil, 16 miles S.-W. of Jalaun.	A dome on 12 pillars called Bara Khamba traditionally ascribed to the commanders of Prithviraja.
223	Jaunpur .. ..	Akbar's bridge over the river Gumti.	Stone Lion .. ..
224	Do. .. ..	Zafarabad, village in tehsil Jaunpur, on the right bank of Gumti, 4 miles S.-W. of headquarters.	The walls of the old Kankar fort of Jaya Chandra
225	Jhansi .. ..	Barwasagar village ..	Jarai-ka-math .. ..
226	Do. .. ..	Do. .. ..	Ghugua-ka-math .. ..
227	Do. .. ..	Do. .. ..	Chandel temple .. ..
228	Do. .. ..	Do. .. ..	Barwasagar fort .. ..
229	Do. .. ..	Barwasagar, 12 miles S.-E. of Jhansi.	Tank to the N. W. of the town .. ..
230	Do. .. ..	Barwasagar .. ..	Jarai-ka-Marhia, a mile from .. ..
231	Do. .. ..	Gahrao village .. ..	Gahrao-ka-math .. ..
232	Do. .. ..	Sakrar village .. ..	Chandel temple .. ..
233	Do. .. ..	Chandpur .. ..	Belmori .. ..
234	Do. .. ..	Do. .. ..	Jain temple .. ..
235	Do. .. ..	Do. .. ..	Vishnu and Lakshmi-Narayan shrines .. ..
236	Do. .. ..	Do. .. ..	Jhammar .. ..
237	Do. .. ..	Do. .. ..	Vishnu temple known as Bhandaria .. ..
238	Do. .. ..	Do. .. ..	Sahasra Linga .. ..
239	Do. .. ..	Do. .. ..	Varaha, inscribed column and ruined shrines
240	Do. .. ..	Do. .. ..	Small temple in the jungle .. ..
241	Do. .. ..	Do. .. ..	Two monolithic pillars .. ..

## AGRA AND OUDH—contd.

## MONUMENTS—contd.

Owner or owners.	Whether in use for religious purposes.	Whether an agreement exists.	Number and date of Notification confirming protection.	Remarks.	Serial No.
5	6	7	8	9	10
Private ..	Yes ..	<del>No</del> <i>yes</i> ..	1669-M./1133-M., dated 27th Dec. 1920		220
<del>Private</del> <i>Govt.</i>	Yes ..	<del>No</del> ..	Do.		221
Government	No ..	<i>yes.</i>	Do.		222
Do. ..	No ..	..	1645-M./1133, dated 22nd Dec. 1920.		223
Private ..	No ..	No ..	1669-M./1133-M., dated 27th Dec. 1920.		224
Do. ..	No ..	<del>No</del> <i>yes</i> ..	706-M.S./110-M.S.—1927, dated 27th August 1928.		225
Do. ..	No ..	<del>No</del> <i>yes</i> ..	Do.		226
Do. ..	No ..	<del>No</del> <i>yes</i> ..	Do.		227
Nazul ..	..	..	Do.		228
Government	No ..	<del>No</del> ..	1645-M./1133, dated 22nd Dec. 1920.		229
Private ..	No ..	<del>No</del> <i>yes</i> ..	Do.		230
Do. ..	Yes ..	No ..	706-M.S./110-M.S.—1927, dated 27th August 1928.		231
Do. ..	Yes ..	<del>No</del> <i>yes</i> ..	Do.		232
Do. ..	No ..	Yes ..	1106-M./367-47-11, dated 16th Oct. 1917.		233
Do. ..	No ..	Yes ..	Do.		234
Do. ..	No ..	Yes ..	Do.		235
Do. ..	No ..	Yes ..	Do.		236
Do. ..	No ..	Yes ..	Do.		237
Do. ..	No ..	Yes ..	Do.		238
Do. ..	No ..	<del>No</del> <i>yes</i> ..	Do.		239
Do. ..	No ..	<i>yes.</i>	Do.		240
Do. ..	No ..	Yes ..	Do.		241



## UNITED PROVINCES OF

## HINDU AND BUDDHIST

Serial No.	District.	Locality.	Name of monument.
1	2	3	4
242	Jhansi .. ..	Chandpur .. ..	Inscribed slab of 13th century .. ..
243	Do. .. ..	Do. .. ..	Inscribed slab of 1325 Samvat .. ..
244	Do. .. ..	Talbehat in pargana Talbehat, tehsil Lalitpur.	Fort situated to east of village on a rocky hill about 100' high.
245	Do. .. ..	Siron Khurd, tehsil Lalitpur.	Jain temple and Torana Gateway .. ..
246	Do. .. ..	Pali, tehsil Lalitpur ..	Temples of Nilakantha about 1½ miles S.-W. of Pali.
247	Do. .. ..	Sironi Khurd, a small village in pargana Bansi of tehsil Lalitpur, 12 miles N.-W. of headquarters.	A huge slab 5' 10" × 4' containing a Kutila inscription of 46 lines in the reign of Mahendrapaladeva. The slab is supported on buttresses inside the compound of Santi-natha's temple.
248	Do. .. ..	Lalitpur City .. ..	Bansa building of Firoz Shah's time .. ..
249	Do. .. ..	Ladhaura, near Dudhai village.	Temples .. ..
250	Do. .. ..	Dudhai village .. ..	Linga or Mahadeva .. ..
251	Do. .. ..	Do. .. ..	Banbaba .. ..
252	Do. .. ..	Do. .. ..	Varaha near tank .. ..
253	Do. .. ..	Do. .. ..	Bajrang .. ..
254	Do. .. ..	Do. .. ..	Jain temple .. ..
255	Do. .. ..	Do. .. ..	Chhatri with Varaha .. ..
256	Do. .. ..	Do. .. ..	Akhara .. ..
257	Do. .. ..	Do. .. ..	Rock cut Narasimha .. ..
258	Do. .. ..	Do. .. ..	Bania-ki-Barat .. ..
259	Do. .. ..	Do. .. ..	Larger Surang .. ..
260	Do. .. ..	Do. .. ..	Lesser Surang .. ..
261	Do. .. ..	Deogarh village .. ..	Gupta temple .. ..
262	Do. .. ..	Do. .. ..	Kuraiya Bir temple .. ..
263	Do. .. ..	Do. .. ..	Jain temple in fort .. ..
264	Do. .. ..	Do. .. ..	Varaha temple in fort .. ..

AGRA AND OUDH—*contd.*MONUMENTS—*contd.*

Owner or owners.	Whether in use for religious purposes.		Whether an agreement exists.		Number and date of Notification confirming protection.	Remarks.	Serial No.
5	6		7		8	9	10
Private ..	No	..	Yes	..	1106-M./367-47-II, dated 16th Oct. 1917.		242
Do. ..	No	..	Yes	..	1160-M./367-47-II, dated 16th Oct. 1927.		243
Nazul ..	Yes	..	..	..	1356-M./367-V, dated 18th Nov. 1920.		244
Private ..	Yes	..	No	..	1645-M./1133, dated 22nd Dec. 1920.		245
Do. ..	Yes	..	No	..	Do.		246
Do. ..	No	..	No	..	1669-M./1133-M., dated 27th Dec. 1920.		247
M. Nazul ..	No	..	..	..	1645-M./1133, dated 22nd Dec. 1920.		248
Private ..	No	..	Yes	..	1209-M./367-47-I, dated 9th Nov. 1917.		249
Do. ..	Yes	..	Yes	..	Do.		250
Do. ..	No	..	Yes	..	Do.		251
Do. ..	No	..	Yes	..	Do.		252
Do. ..	Yes	..	Yes	..	Do.		253
Do. ..	No	..	Yes	..	Do.		254
Do. ..	No	..	Yes	..	Do.		255
Do. ..	No	..	Yes	..	Do.		256
Do. ..	No	..	Yes	..	Do.		257
Do. ..	No	..	Yes	..	Do.		258
Do. ..	No	..	Yes	..	Do.		259
Do. ..	No	..	Yes	..	Do.		260
Do. ..	No	..	Yes	..	1162-M./367-47-III, dated 1st Nov. 1917.		261
Do. ..	No	..	Yes	..	Do.		262
Government	Yes	..	..	..	Do.		263
Do. ..	No	..	..	..	1067-M./367-47-III, dated 9th/16th Oct. 1918.		264



UNITED PROVINCES OF  
HINDU AND BUDDHIST

Serial No.	District.		Locality.	Name of monument.
1	2		3	4
265	Jhansi	.. ..	Deogarh Fort ..	Ghats .. .. .
266	Do.	.. ..	Pachwara, tehsil Mau	Chandel temple, Pachwara on the top of a small hill.
267	Do.	.. ..	Kishni Khurd, small village in tehsil Mau, 19 miles S.-E. of Jhansi.	Remains of a Chandella temple of the oldest known style.
268	Do.	.. ..	Madanpur .. ..	Temples (Bari and Chhoti Kacheries) .. ..
269	Do.	.. ..	Do. .. ..	Temple of Mahadeva some distance north of the tank. Its porch is gone and the shrine with its pyramidal roof is out of plumb.
270	Do.	.. ..	Do. .. ..	Mudiamor, a mediaeval rearrangement of columns.
271	Do.	.. ..	Do. .. ..	Jain group of temples in the jungles to west of the village.
272	Do.	.. ..	Do. .. ..	Panch Marhia .. .. .
273	Do.	.. ..	Do. .. ..	A large temple in front of Panch Marhia whose spire was repaired in the Bundela period.
274	Do.	.. ..	Do. .. ..	Champamor facing the east .. .. .
275	Do.	.. ..	Do. .. ..	Two small temples one of which is sacred to the mother of Mahavira.
276	Do.	.. ..	Do. .. ..	Mudimor which appears to be altogether a Bundela structure.
277	Do.	.. ..	Maha Chokri ..	Temple .. .. .
278	Do.	.. ..	Sonrai .. ..	Temple .. .. .
279	Do.	.. ..	Bangama, 1 mile to the west of the village of Phatera on the banks of the Betwa.	Ruins of a large temple of the Chandella period ..
280	Do.	.. ..	Bharauli, 3 miles S.-E. of Bhandel.	A perfect temple of the Chandella period built mostly of granite, the interior being elegantly carved with figures.
281	Do.	.. ..	Sirwabaran, about 4 miles east of Gursarai.	Ruined temple at the end of Rai Tal on the banks of which is a roundish boulder containing two inscriptions of Samvat 1604 and 1608.
282	Do.	.. ..	Patha-Sagauli, about 6 miles to the S.-E. of Irichh.	The ruins of a large Chandella temple containing a well-preserved statue of Vishnu.



## AGRA AND OUDH—contd.

## MONUMENTS—contd.

Owner or owners.	Whether in use for religious purposes.	Whether an agreement exists.	Number and date of Notification confirming protection.	Remarks.	Serial No.
5	6	7	8	9	10
Private ..	No ..	Yes ..	1162-M./367-47-III, dated 1st Nov. 1917.		265
Do. ..	Yes ..	No ..	1645-M./1133, dated 22nd Dec. 1920.		266
Do. ..	Yes ..	No ..	1669-M./1133-M., dated 27th Dec. 1920.		267
Do. ..	No ..	No ..	1645-M./1133, dated 22nd Dec. 1920.		268
Do. ..	No ..	No ..	1669-M./1133-M., dated 27th Dec. 1920.		269
Do. ..	No ..	No ..	Do.		270
Do. ..	No ..	No ..	Do.		271
Do. ..	No ..	No ..	Do.		272
Do. ..	No ..	No ..	Do.		273
Do. ..	No ..	No ..	Do.		274
Do. ..	Yes ..	No ..	Do.		275
Do. ..	No ..	No ..	Do.		276
D. B. Nazul ..	No ..	No ..	1645-M./1133, dated 22nd Dec. 1920.		277
Private ..	No ..	No ..	Do.		278
Do. ..	Yes ..	<del>No</del> yes ..	1669-M./1133-M., dated 27th Dec. 1920.		279
Do. ..	..	No ..	Do.		280
Do. ..	No ..	No ..	Do.		281
Do. ..	Yes ..	No ..	Do.		282

## UNITED PROVINCES OF

## HINDU AND BUDDHIST

Serial No.	District.	Locality.	Name of monument.
1	2	3	4
283	Jhansi .. ..	Marha, 2 miles east of Mau.	Remains of an old Chandella temple of which the sanctum is still standing.
<del>284</del>	Do. .. ..	<del>Salon, small village in tehsil Jhansi, 23 miles N. W. of headquarters.</del>	<del>An old Hindu temple in a fair state of preservation constructed by the Chandellas.</del>
285	Do. .. ..	Banpur .. ..	Ganesa Khera, an ancient site with a large-headed god who possesses eighteen hands and measures 8' by 4'.
286	Do. .. ..	Do. .. ..	Pali khera, a deserted site just north of the large tank.
287	Do. .. ..	Do. .. ..	Maniktila, a large mound where there is a collection of interesting sculptures.
<del>288</del>	<del>Do. .. ..</del>	<del>Do. .. ..</del>	<del>A kiosk of four Chandella columns with two Varaha statues standing on an island of the western tank.</del>
289	Do. .. ..	Do. .. ..	Jain temple as per plates 60 and 61 in P. C. Mukerji's Report on the antiquities of Lalitpur, about a mile south of the village.
290	Do. .. ..	Do. .. ..	A dilapidated Bandela temple with a colossal statue of Tirthankara with two short inscriptions.
291	Do. .. ..	Vijapur on the south of the tank near Bar.	A beautiful temple of Mahadeva with the usual porch and shrine elaborately carved.
292	Do. .. ..	Bhadona, a small village, 4 miles west of Tal-behat.	Three temples, two of Vishnu and one of Linga Mahadeva of Gandwani type.
293	Do. .. ..	Budhni, a small hamlet on the Jamini.	Temple of the Sun god whose statue is inside it
<del>294</del>	Do. .. ..	<del>Chanderi .. ..</del>	<del>A group of large Jain figures cut in the rock near Kattighati.</del>
<del>295</del>	Do. .. ..	<del>Burhi Chanderi, about 9 miles N. W. of the modern Chanderi.</del>	<del>The ancient Hindu palace called Kot with gate.</del>
<del>296</del>	Do. .. ..	<del>Do. do.</del>	<del>A very interesting group of Jaina temples of which some have fallen. They are situated at Burhi Chanderi.</del>
297	Do. .. ..	Dhangaul .. ..	A sikhara-roofed temple known as Kathoyian Marhia of which the porch is gone.
298	Do. .. ..	Dhongra .. ..	A fine Sati slab showing three-headed Mahadeva at the top and fighting scenes below.
299	Do. .. ..	Daulatpur .. ..	The half-fallen fane of Chandi having a shrine and a porch facing S.-W.

## AGRA AND OUDH—contd.

## MONUMENTS—contd.

Owner or owners.	Whether in use for religious purposes.	Whether an agreement exists.	Number and date of Notification confirming protection.	Remarks.	Serial No.
5	6	7	8	9	10
Private ..	Yes ..	<del>No</del> yes ..	1669-M./1133-M., dated 27th Dec. 1920.		283
Gwalior State ..	..	<del>No</del> ..	Do.		284
			Do.		285
Private ..	Yes ..	No ..			
Do. ..	No ..	No ..	Do.		286
Do. ..	Yes ..	No ..	Do.		287
<del>Do. ..</del>	<del>Yes ..</del>	<del>No</del> yes ..	<del>Do.</del>	<del>vide Addenda 20.4.12(4)/42-F.L. 24.9.42.</del>	<del>288</del>
Do. ..	Yes ..	No ..	Do.		289
Do. ..	Yes ..	No ..	Do.		290
Do. ..	No ..	No ..	Do.		291
Do. ..	Yes ..	No ..	Do.		292
Do. ..	No ..	<del>No</del> yes ..	Do.		293
<del>Do. ..</del>	..	<del>No</del> ..	<del>Do.</del>		294
<del>Do. ..</del>	..	<del>No</del> ..	<del>Do.</del>		295
<del>Do. ..</del>	..	<del>No</del> ..	<del>Do.</del>		296
Do. ..	No ..	No ..	Do.		297
Public ..	Yes ..	No ..	Do.		298
Private ..	No ..	<del>No</del> yes ..	Do.		299



UNITED PROVINCES OF  
HINDU AND BUDDHIST

Serial No.	District.	Locality.	Name of monument.
1	2	3	4
300	Jhansi .. ..	Daulatpur .. ..	A large slab of the 7 mothers with Ganesa, lying on the bed of the valley below the temple of Chandi.
301	Do. .. ..	Gurha, a small village	The northern temple consisting of a shrine and a porch and sacred to Mahadeva or Linga. An inscription of Samvat 1014 over the lintel.
302	Do. .. ..	Do. do. ..	Temple to the east of the village Gurha without porch dedicated to Vishnu.
303	Do. .. ..	Morkhera, a deserted town in the jungles between Saurai and Madwara.	A tall Sati slab called Goza about 15' high bearing an inscription of Samvat 1348.
304	Do. .. ..	Morkhera, a deserted town in the jungles between Saurai and Madwara.	Ruined temple facing west with a highly sculptured entrance, of which the shrine is gone. The sanctum site has a statue of Trimurti.
305	Do. .. ..	Do. do. ..	Another temple site close to a big pipal tree ..
306	Do. .. ..	Panduon, about 4 miles west of Madanpur.	An overhanging rock with some prehistoric sculpturing, bordering the Jamini valley.
307	Do. .. ..	Satgato a little to the east of Sironi Khurd.	Remains of a large Vishnu temple round a baoli on the opposite bank of the Khesar river.
308	Do. .. ..	Surahar, an old town on the high road between Lalitpur and Chanderi.	A small temple facing west with three figures of Vishnu in niches outside.
309	Lucknow .. ..	Tikaitganj .. ..	Bridge over the Bitra river and the temple attached to it.
310	Meerut .. ..	Hastinapur .. ..	The mound known as Ulta Khera and the mound of Raghunathji.
311	Do. .. ..	Loni in tehsil Ghaziabad, 29 miles S.-W. of Meerut.	Remains of a fort of Prithviraj the Chauhan ruler of Delhi.
312	Do. .. ..	Meerut .. ..	Andhra Kot, a high brick fortress supposed to have been built by Mahi.
313	Do. .. ..	Mustafabad in pargana Puth of tehsil Hapur.	Raja Karna-ka-khera said to have been founded by Karna of the Mahabharata.
314	Do. .. ..	Sarava in tehsil Hapur, 13 miles south of Meerut.	Two mounds (kheras) named Khorkali and Jalalpur.
315	Mirzapur .. ..	Belkhara, about 1½ miles south of Ahraura.	Inscribed pillar .. ..

AGRA AND OUDH—*contd.*MONUMENTS—*contd.*

Owner or owners. 5	Whether in use for religious purposes. 6	Whether an agreement exists. 7	Number and date of Notification confirming protection. 8	Remarks. 9	Serial No. 10
Private ..	No ..	<i>No yes</i> ..	1669-M./1133-M. dated 27th Dec. 1920.		300
Private ..	No ..	No ..	Do.		301
Do. ..	No ..	No ..	Do.		302
Do. ..	No ..	No ..	Do.		303
Do. ..	No ..	No ..	Do.		304
Do. ..	No ..	No ..	Do.		305
Do. ..	Yes ..	No ..	Do.		306
Do. ..	Yes ..	No ..	Do.		307
Do. ..	Yes ..	<i>No yes</i> ..	Do.		308
Do. ..	Yes ..	Yes ..	749-M./367-46, dated 2nd July 1917.		309
Do. ..	No ..	No ..	1669-M./1133-M. dated 27th Dec. 1920.		310
Do. ..	No ..	No ..	Do.		311
Do. ..	No ..	No ..	Do.		312
Do. ..	No ..	No ..	Do.		313
Do. ..	No ..	No ..	Do.		314
Government ..	No ..	..	1645-M./1133, dated 22nd Dec. 1920.		315



UNITED PROVINCES OF  
HINDU AND BUDDHIST

Serial No.	District.	Locality.	Name of monument.
1	2	3	4
316	Mirzapur .. ..	Somrath, 21 miles north of Mirzapur.	An old Siva temple .. .. .
317	Do. .. ..	A fort about 18 miles from Robertsganj on the top of a hill near the Kaimur range.	A pakka masonry fort (Bijaigarh) .. ..
318	Do. .. ..	Buhili .. ..	Cave called Khoh, containing two early Kutila inscriptions on the rock inside. The cave is situated near the dargah of Makhdum Sahib Chiragh-i-Hind.
319	Do. .. ..	Vindhyachal .. ..	<sup>Fort</sup> Kantil extending for about 1½ miles from Vindhyachal on the road leading to Mirzapur on the south bank of the Ganges.
320	Do. .. ..	Chunar .. ..	Durga-Khoh, about half a mile to the S.-S.-W. of the Chunar railway station.
321	Do. .. ..	Bhagdewar .. ..	The mound known as Sangram Sahi-ki-Pahari,
322	Moradabad .. ..	Bherabharatpur .. ..	A large mound, the site of an ancient temple, where life-sized statues and dressed stones have been discovered.
323	Do. .. ..	Karawar, in Bilari pargana on the way between Bilari and Seondra.	A large mound occupying 17 bighas and 11 biswas of land.
324	Do. .. ..	Gumthal Khara, 2 miles to S.-E. of Sarthal Khara.	Gumthal Khara, an ancient mound measuring 1,600' × 1,000'.
325	Muttra .. ..	Muttra .. ..	Kankali Tila, Jail mound and Chaubara mound ..
326	Do. .. ..	Do. .. ..	Pali Khara mound .. .. .
327	Do. .. ..	Do. .. ..	Chamunda Tila and Ahalyaganj .. ..
328	Do. .. ..	Do. .. ..	Sati-burj, supposed to commemorate the Sati of the widow of Raja Biharmal of Jaipur erected by her son Raja Bhagwan Das in A. D. 1570.
329	Do. .. ..	Do. .. ..	The portions of Katra mound which are not in the possession of Nazul tenants on which formerly stood a temple of Kesavadeva which was dismantled and the site utilized for the mosque of Aurangzeb.
330	Do. .. ..	Do. .. ..	Gayatri mound just outside the Bharatpur Gate of the city.



AGRA AND OUDH—*contd.*MONUMENTS—*contd.*

Owner or owners.	Whether in use for religious purposes.	Whether an agreement exists.	Number and date of Notification confirming protection.	Remarks.	Serial No.
5	6	7	8	9	10
Maharaja of Benares.	Yes ..	<del>No</del> <i>yes</i> ..	1645-M./1133, dated 22nd Dec. 1920.		316
Government..	No ..	..	Do.		317
Do. ..	No ..	..	1669-M./1133-M., dated 27th Dec. 1920.		318
Rani of Bijai-pur.	No ..	No ..	Do.		319
Private ..	Yes ..	No ..	Do.		320
Do. ..	Yes ..	<del>No</del> <i>yes</i> ..	1569-M./308-1923-D., dated 23rd May 1924.		321
Do. ..	Yes ..	No ..	1669-M./1133-M., dated 27th Dec. 1920.		322
Do. ..	No ..	No ..	Do.		323
Do. ..	Yes ..	No ..	Do.		324
Do. ..	Yes ..	No ..	706-M.S./110-M.S.—1927, dated 27th August 1928.		325
Do. ..	No ..	No ..	Do.		326
Do. ..	Yes ..	No ..	1570-M./367-9, dated 8th July 1923. <i>1913</i>		327
Do. ..	Yes ..	<del>No</del> <i>yes</i> ..	1669-M./1133-M., dated 27th Dec. 1920.		328
Do. ..	Yes ..	No ..	Do.		329
Do. ..	Yes ..	No ..	<del>1669-M./1133-M., dated 27th Dec. 1920.</del> <del>706-M.S./110-M.S.—1927, dated 27th August 1928.</del>		330

## UNITED PROVINCES OF

## HINDU AND BUDDHIST

Serial No.	District.	Locality.	Name of monument.
1	2	3	4
331	Muttra .. ..	Muttra .. ..	Gopal Khera situated to the north of Muttra junction railway station.
332	Do. .. ..	Do. .. ..	Girdharpur, a very large site, half a mile north of Pali Khera mound at Muttra. There are four distinct mounds on this site, three of which have been partially excavated, namely, one by Mr. Grouse, two by Rai Bahadur Pandit Radha Krishna.
333	Do. .. ..	Do. .. ..	The site of an ancient pokhar (pushkarini) about three miles from Muttra on the road to Govardhan containing 4 inscribed monolithic stairways.
334	Do. .. ..	Muttra District ..	Ancient sculptures, carvings, images, bas-reliefs, inscriptions, stones, and like objects, in the district of Muttra.
335	Do. .. ..	Mauza Rai near Bhadar, about 11 miles from Muttra.	A mound .. .. .
336	Do. .. ..	Shahpur Ghosana, 3 miles N.-E. of Muttra.	An extensive site containing a high mound about 100' square, apparently a fort with ramparts and corner turrets.
337	Do. .. ..	Bajna village, 4 miles distant from Muttra City.	Ancient site .. .. .
338	Do. .. ..	Kota a small village in Sadr tehsil, 3 miles north of Muttra.	A large mound to the north of the Kund which has yielded many sculptured pillars.
339	Do. .. ..	Kosi on Muttra and Bharatpur road, 9 miles from Muttra.	A small mound containing what appears to be a ruined brick stupa locally known as Chavar and situated about 200 yards to the west of the village.
340	Do. .. ..	Brindaban .. ..	Old temple of Radha Ballabh .. .. .
341	Do. .. ..	Do. .. ..	Old temple of Jugal Kishore .. .. .
342	Do. .. ..	Do. .. ..	Old temple of Gobind Deo .. .. .
343	Do. .. ..	Mauza Sonauth near Nagla Jhenga.	A mound .. .. .
344	Do. .. ..	Mat .. ..	Ancient site at a distance of 1 mile from Mat village and containing fragments of images.
345	Do. .. ..	Mora .. ..	Ancient site, 1 mile west of Mora village and 6 miles west of Muttra.
346	Do. .. ..	Ganesra .. ..	Two mounds situated between the Chaurasi Jain temple in the village of Ganesra. One of these mounds is known as Singer Tila.

## AGRA AND OUDH—contd.

## MONUMENTS—contd.

Owner or owners. 5	Whether in use for religious purposes. 6	Whether an agreement exists. 7	Number and date of Notification confirming protection. 8	Remarks. 9	Serial No. 10
Private ..	No ..	No ..	1669-M./1133-M., dated 27th Dec. 1920.		331
Do. ..	No ..	No ..	Do.		332
Do. ..	No ..	No ..	Do.		333
.. ..	.. ..	.. ..	706-M.S./110-M.S.—1927, dated 27th August 1928.		334
Private ..	Yes ..	No ..	1570-M./367-9, dated 8th July 1913.		335
Government ..	No ..	.. ..	706-M.S./110-M.S.—1927, dated 27th August 1928.		336
Do. ..	Yes ..	.. ..	1669-M./1133-M., dated 27th Dec. 1920.		337
Private ..	No ..	No ..	Do.		338
Do. ..	Yes ..	No ..	Do.		339
Do. ..	No ..	Yes ..	1232-M./341, dated 6th July 1910.		340
Do. ..	No ..	<del>No</del> yes ..	Do.		341
Government ..	Yes ..	yes	Do.		342
Private ..	No ..	No ..	1570-M./367-9, dated 8th July 1913.		343
Government ..	No ..	.. ..	706-M.S./110-M.S.—1927, dated 27th August 1928.		344
Do. ..	Yes ..	.. ..	Do.		345
Private ..	No ..	No ..	Do.		346



## UNITED PROVINCES OF

## HINDU AND BUDDHIST

Serial No.	District.	Locality.	Name of monument.
1	2	3	4
347	Muttra .. ..	Jaisinghpura ..	A mound measuring 100' x 530', its centre being occupied by a small brick platform 19' x 7'.
348	Do. .. ..	Barsana .. ..	A pillar with sanskrit inscription dated S. 1666 in the flanking towers of the Bhanokhar tank.
349	Do. .. ..	Mahaban .. ..	A high mound marking the old fort situated inside the town.
<del>350</del>	<del>Nainital</del>	<del>Kota in tehsil Bhabar</del>	<del>The temple of Devipur on the banks of the Kosi river on a low range of wooded hills.</del>
351	<i>Nainital</i> Do. .. ..	Dhikoli village in pargana Kota of tehsil Bhabar.	Remains of ancient buildings locally identified with Vairatapattana.
352	Sultanpur .. ..	Raipur, Tikri Shahgarh and Bitah near Amethi.	Extensive brick-strewn mounds, undoubtedly the ruins of Buddhist cities.
353	Do. .. ..	Bhagupur, village near Musafirkhana tehsil.	A group of ruined brick temples of the 10th century locally called Teligarhi.
354	Do. .. ..	Sultanpur .. ..	A large Dih called Majhargaoon, 750' square, with brick towers at the four corners.
355	<i>Fatehpur</i>	<i>Khasra no. 297 in village Ren</i>	<i>Kotwa Mound</i>
356	<i>Benares</i>	<i>Goodsyard Benares city station</i>	<i>Battis Khamba (an unknown tomb consisting of a domed chamber 23 ft square)</i> <i>(Identical with no. 197 of previous list)</i> <i>(Muham. Munk)</i>
357	<i>Bijnore</i>	<i>Tahsil Nagina</i>	<i>Ancient site at Boulatabad extent 118 Bighas 6 Biswas</i>
358	<i>Azamgarh</i>	<i>Ghose</i>	<i>Ancient site comprising an area of 45 acres and 911 links.</i>
359	<i>do</i>	<i>Village Gachhwa Jappa Khanpur Pargana Tahsil Mohammadabad Ghose</i>	<i>Ancient site 7 acres and 800 links khasra no. 384</i>

## AGRA AND OUDH—contd.

## MONUMENTS—contd.

Owner or owners.	Whether in use for religious purposes.	Whether an agreement exists.	Number and date of Notification confirming protection.	Remarks.	Serial No.
5	6	7	8	9	10
Government..	No	..	706-M.S./110-M.S.—1927, dated 27th August 1928.		347
Private ..	Yes	No	1669-M./1133-M., dated 27th Dec. 1920.		348
Government..	No	..	Do.		349
<del>Private ..</del>	<del>Yes</del>	<del>No</del>	<del>Do.</del>	<del>Vide let. from: Notification</del>	<del>350</del>
Government..	No	..	Do.	No. 930-II-M.S. 55 Aug. 1931	351
Private ..	No	No	Do.		352
Do. ..	No	No yes ..	Do.		353
Do. ..	No yes ..	Yes ..	Do.		354
private	no	no	1669 M/1133 M. 4/27.12-20		355
Govt.	No.	No.	866-II-M.S. 68-M.S.-1936 4/15 <sup>2</sup> / <sub>36</sub>		
	No.	No.	Edlands Notification no. F. 18-32/37-F. 27.8.38.		357
private	No.	no.	Edlands Notification no. F. 4-1/39-F. 27.10.8.39.		
~	no	no	F. 4-37/38-F 20.9.39	Sec. 20	359



## UNITED PROVINCES OF

## HINDU AND BUDDHIST

Serial No.	District.	Locality.	Name of monument.
1	2	3	4
<del>360</del>	<del>Attock</del>	<del>Village Malakanda Abbottville from Nagro</del>	<del>The ancient site at Garhi Khassan 45 kanals 9 murlas (Sacro 5 kanals long)</del>
360	Bareilly	Rahtoria Village Bargana, Tonla	Site near railway str
361	Garhwal	Pandukeshwar	Two temples constructed of finely dressed and carved Cyclopean stones S. No. 847.



## AGRA AND OUDH—contd.

## MONUMENTS—contd.

Owner or owners.	Whether in use for religious purposes.	Whether an agreement exists.	Number and date of Notification confirming protection.	Remarks.	Serial No.
5	6	7	8	9	10
<del>Private</del>	<del>no</del>	<del>no</del>	<del>F. 4-4(7)/41-F.L. 8 19.3.42</del>	<del>Sec. 20</del>	<del>2</del>
Private	—	—	F. 4-2(5)/41-F.L. 8 12.5.41	Sec. 20(1)	
Under the management of Shri Badri Nath Temple Committee	yes	willing	F. 4-2(5)/42-F.L. 8 6.7.42		



AGRA AND OUDH—*contd.*MONUMENTS—*contd.*

Owner or owners.	Whether in use for religious purposes.	Whether an agreement exists.	Number and date of Noti- fication confirming protection.	Remarks.	Serial No.
5	6	7	8	9	10



## UNITED PROVINCES OF

HINDU AND BUDDHIST

Serial No.	District.	Locality.	Name of monument.
1	2	3	4

AGRA AND OUDH—*contd.*MONUMENTS—*contd.*

Owner or owners.	Whether in use for religi- ous purposes.	Whether an agreement exists.	Number and date of Noti- fication confirming protection.	Remarks.	Serial No.
5	6	7	8	9	10

## UNITED PROVINCES OF

## HINDU AND BUDDHIST

Serial No. 1	District.] 2	Locality. 3	Name of monument. 4



AGRA AND OUDH—*contd.*MONUMENTS—*contd.*

Owner or owners.	Whether in use for religious purposes.	Whether an agreement exists.	Number and date of Noti- fication confirming protection.	Remarks.	Serial No.
5	6	7	8	9	10




MONUMENTS—*contd.*

Owner or owners.	Whether in use for religi- ous purposes.	Whether an agreement exists.	Number and date of Noti- fication confirming protection.	Remarks.	Serial No.
5	6	7	8	9	10



Date	Description	Particulars	Debit	Credit	Balance







---

---

**List of Ancient Protected Monuments  
in the  
PUNJAB  
(Muhammadian and British Monuments)**

---

---

Serial No.	District.	Locality.		Name of monument.
		Tahsil.	Village.	
1	2	3	4	5
1	Ambala ..	Ambala ..	Near City Railway Station ..	Kos Minar .. .. .
2	Attock ..	Attock ..	Hassan Abdal .. ..	Losar Baoli .. .. .
3	Do. ..	Do. ..	Do. .. ..	Walled enclosure containing two tombs commonly known as the Tomb of Lala Rukh.
4	Do. ..	Do. ..	Left bank of the Indus near Fort.	Begum-ki-Serai .. .. .
5	Do. ..	Do. ..	Hatti .. .. .	Saidan Baoli Pucca Masonry well fitted with a "persian wheel" and pucca masonry leading to the spring level.
6	Do. ..	Do. ..	Hassan Abdal .. ..	Hakim's Tomb .. .. .
7	Do. ..	Do. ..	Pindi Suleman Makhan ..	Chitti Baoli within the limits of the Grand Trunk Road near Mile No. 215.
8	Gujranwala ..	Gujranwala ..	Kotli Maqbara .. ..	Tomb of Abdul Nabi .. ..
9	<del>Gujrat ..</del>	<del>Gujrat ..</del>	<del>Kharian .. ..</del>	<del>Baoli Aurangzeb .. ..</del>
10	Do. ..	Do. ..	Gujrat .. .. .	Akbari Baoli in Fort .. ..
11	Gurdaspur ..	Gurdaspur ..	Kalanaur .. .. .	Takht-i-Akbari .. .. .
12	Do. ..	Batala ..	Batala .. .. .	Shamsher Khan's tomb .. ..
13	Gurgaon ..	Ballabgarh ..	Khwaja Serai .. ..	Kos Minar No. 10 .. ..
14	Do. ..	Do. ..	Mawai .. .. .	Kos Minar No. 11 .. ..
15	Do. ..	Do. ..	Mujassar .. .. .	Kos Minar No. 13 .. ..
16	Do. ..	Do. ..	Sikri .. .. .	Kos Minar No. 15 .. ..
17	Do. ..	Palwal ..	Gudhpuri .. .. .	Kos Minar No. 16 .. ..
18	Do. ..	Do. ..	Do. .. .. .	Kos Minar No. 17 .. ..
19	Do. ..	Do. ..	Alipur .. .. .	Kos Minar No. 18 .. ..
20	Do. ..	Do. ..	Palwal .. .. .	Kos Minar No. 19 .. ..
21	Do. ..	Do. ..	Khusropur .. .. .	Kos Minar No. 20 .. ..
22	Do. ..	Do. ..	Khern Serai .. .. .	Kos Minar No. 21 .. ..
23	Do. ..	Do. ..	Aurangabad .. .. .	Kos Minar No. 22 .. ..
24	Do. ..	Do. ..	Khatala .. .. .	Kos Minar No. 23 .. ..
25	Do. ..	Do. ..	Banchehari .. .. .	Kos Minar No. 24 .. ..

JAB.

## MONUMENTS.

Owner or owners.	Whether in use for religious purposes.	Whether an agreement exists.	No. and date of Notification confirming protection.	Remarks.	Serial No.
6	7	8	9	10	11
Government	No ..	No ..	14519, 29th July 1918.		1
Do. ..	No ..	No ..	642, 20th Oct. 1915.		2
Do. ..	No ..	No ..	19377, 23rd Oct. 1917.		3
Do. ..	No ..	No ..	12288, 5th May 1919.		4
Do. ..	No ..	No ..	11053, 30th Mar. 1922.		5
Do. ..	No ..	No ..	7445-L-S.G., 5th Mar. 1923		6
Do. ..	No ..	No ..	218, 5th Jan. 1927.		7
Private ..	Yes ..	yes +	23628, 19th Dec. 1917.		8
Government	No ..	No ..	15694, 23rd May 1921.		9
Do. ..	No ..	No ..	Do.		10
Do. ..	No ..	No ..	11908, 15th April 1920.		11
Private ..	Yes ..	?	Do.	Under negotiation.	12
Government	No ..	No ..	6798, 11th Mar. 1919.		13
Do. ..	No ..	No ..	Do.		14
Do. ..	No ..	No ..	Do.		15
Do. ..	No ..	No ..	Do.		16
Do. ..	No ..	No ..	Do.		17
Do. ..	No ..	No ..	Do.		18
Do. ..	No ..	No ..	Do.		19
Do. ..	No ..	No ..	Do.		20
Do. ..	No ..	No ..	Do.		21
Do. ..	No ..	No ..	Do.		22
Do. ..	No ..	No ..	Do.		23
Do. ..	No ..	No ..	Do.		24
Do. ..	No ..	No ..	Do.		25



PUNJAB  
MUHAMMADAN AND BRITISH

Serial No.	District.	Locality.		Name of monument.
		Tahsil.	Village.	
1	2	3	4	5
26	Gurgaon ..	Palwal ..	Banchehari ..	Kos Minar No. 25 ..
27	Do. ..	Do. ..	Hodel ..	Kos Minar No. 26 ..
28	Do. ..	Do. ..	Bhulwana ..	Kos Minar No. 27 ..
29	Hissar ..	Hansi ..	Hissar ..	Portion of Hissar Town wall from Mori Gate to north-west and north-east including 1st bastion;
30	<i>Hissar</i> ..	<i>Hissar</i> ..	<i>Hissar</i> ..	Gujri Mahal ..
31	Do. ..	Do. ..	Do. ..	Lat ki Masjid (Feroz Shah's Mosque)
32	Do. ..	Do. ..	Do. ..	Jahaz Kothi ..
33	Do. ..	Do. ..	In the Fort of Hissar ..	Ferozshah's palace and Tahkhanas
34	Do. ..	Hissar ..	Hansi ..	Barsi Gate ..
35	Do. ..	Do. ..	Do. ..	Tomb of Ali Tajir ..
36	Do. ..	Do. ..	Do. ..	Tomb of four Diwans and one to east of it.
37	Do. ..	Fatehabad ..	Fatehabad ..	Lat of Ferozshah ..
38	Do. ..	Do. ..	Do. ..	Humayun's mosque ..
39	Jhang ..	Chiniot ..	Chiniot ..	Shahi Masjid ..
40	Do. ..	Do. ..	Do. ..	Tomb of Shah Burhan ..
41	Jhelum ..	Jhelum ..	Fort of Rohtas ..	Fort of Rohtas, 5 miles from Dina Railway Station.
42	Jullundur ..	Nakodar ..	Dakhni ..	Sarai including Gateway ..
43	Do. ..	Phillaur ..	Nur Mahal ..	Do. ..
44	Do. ..	Nakodar ..	Nakodar ..	Two tombs, one known as that of Mohd. Momin the "Ustad" and one of Haji Jamal his pupil containing 5 graves inside. Another grave is on a platform.
45	Do. ..	Phillaur Nakodar.	Nur Mahal Nakodar and Dakhni.	Seven Kos Minars on old Badshahi Highway from Delhi to Lahore.
46	Do. ..	Nakodar ..	Dakhni ..	Mughal Bridge ..
47	Karnal ..	Thanesar ..	Thanesar ..	Pathar Masjid (bounded on the north by the tomb of Sheikh Chilli).
48	Do. ..	Karnal ..	Gharaunda ..	Gateways of Mughal Sarai ..
49	Do. ..	Panipat ..	Nizampur, Khasra No. 121 ..	Kos Minar ..

--contd.

## MONUMENTS—contd.

Owner or owners.	Whether in use for religious purposes.		Whether an agreement exists.		No. and date of Notification confirming protection.	Remarks.	Serial No.
6	7		8		9	10	11
Government	No	..	No	..	6798 11th Mar. 1919.		26
Do. ..	No	..	No	..	Do.		27
Do. ..	No	..	No	..	Do.		28
Do. ..	No	..	No	..	513, 1st Sep. 1911.	<i>qu de l'Etat Notification no</i>	29 <i>47</i>
Do. ..	No	..	No	..	Do.	<i>F 4-3/39-F &amp; P. D 23 11 37</i>	30
Do. ..	No	..	No	..	Do.		31
Do. ..	No	..	No	..	Do.		32
Do. ..	No	..	No	..	11078, 9th April 1924.		33
Do. ..	No	..	No	..	513, 1st Sep. 1911.		34
Private ..	No	..	?	..	Do.	<i>— 50 —</i>	35 <i>47</i>
Do. ..	No	..	?	..	Do.		36
Do. ..	No	..	<i>yes</i>	..	Do.		37
Do. ..	Yes	..	<i>yes</i>	..	Do.		38
<i>Government</i> Do. ..	Yes	..	No	..	42, 19th Jan. 1911.		39
Do. ..	Yes	..	No	..	Do.		40
Do. ..	No	..	No	..	4757, 19th Feb. 1919.		41
Do. ..	No	..	No	..	4687, 19th Feb. 1919.		42
Do. ..	No	..	No	..	Do.		43
Do. ..	No	..	No	..	Do.		44
Do. ..	No	..	No	..	11078, 9th April 1924.		45
Do. ..	No	..	No	..	16721-L.S.G., 4th June 1923.		46
<i>private</i> Do. ..	Yes	..	<i>yes</i>	..	657, 15th July 1912.		47
Government	No	..	No	..	1083, 1st Dec. 1914.		48
Do. ..	No	..	No	..	Do.		49



Serial No.	District.	Locality.		Name of monument.
		Tahsil.	Village.	
1	2	3	4	5
50	Karnal ..	Panipat ..	Taraf Unser, Khasra No. 4228 between 18/19 mile behind the Tahsil Building.	Kos Minar .. ..
51	Do. ..	Do. ..	Taraf, Afghan, Khasra No. 302	Do. .. ..
52	Do. ..	Do. ..	Siwali, Khasra No. 4732 ..	Do. .. ..
53	Do. ..	Do. ..	Jatipur, Khasra No. 379 ..	Do. .. ..
54	Do. ..	Do. ..	Manana, Khasra No. 6191 ..	Do. .. ..
55	Do. ..	Do. ..	Kiwana, Khasra No. 4136 ..	Do. .. ..
56	Do. ..	Karnal ..	Gharaunda, Khasra Nos. 1584 and 3411.	2 Kos Minars .. ..
57	Do. ..	Do. ..	Kohand, Khasra No. 1429 ..	Kos Minar .. ..
58	Do. ..	Do. ..	Taraoi, Khasra Nos. 47 and 1418.	2 Kos Minars .. ..
59	Do. ..	Do. ..	Bheni Kalan, Khasra No. 172	1 Kos Minar .. ..
60	Do. ..	Do. ..	Fatehpur, Khasra No. 717 ..	Do. .. ..
61	Do. ..	Do. ..	Amin, Khasra No. 2428 ..	Do. .. ..
62	Do. ..	Do. ..	Karnal, Khasra Nos. 4919 and 9091.	2 Kos Minars .. ..
63	Do. ..	Do. ..	Dahra, Khasra No. 661 ..	1 Kos Minar .. ..
64	Do. ..	Thanesar ..	Sarai Sukh, Khasra No. 534	Do. .. ..
65	Do. ..	Do. ..	Bhiwani, Khasra No. 198 ..	Do. .. ..
66	Do. ..	Do. ..	Adhor, Khasra No. 26 ..	Do. .. ..
67	Do. ..	Do. ..	Thanesar, Khasra No. 896 ..	Do. .. ..
68	Do. ..	Do. ..	Zainpura, Khasra No. 335 ..	Do. .. ..
69	Do. ..	Do. ..	Mohri, Khasra No. 240 ..	Do. .. ..
70	Do. ..	Karnal ..	Kutail, Khasra No. 316 opposite Mile 68 Grand Trunk Road.	Do. .. ..
71	Do. ..	Panipat ..	Panipat .. ..	Kabuli Bagh Mosque and enclosure wall.
72	Do. ..	Do. ..	On the north side of Panipat town.	Babi-i-Faiz Gate .. ..
73	Do. ..	Do. ..	Panipat .. ..	Site of Ibrahim Lodhi's tomb ..



—contd.

## MONUMENTS—contd.

Owner or owners.	Whether in use for religious purposes.	Whether an agreement exists.	No. and date of Notification confirming protection.	Remarks.	Serial No.
6	7	8	9	10	11
Government	No ..	No ..	1082, 1st Dec. 1914.		50
Do. ..	No ..	No ..	Do.		51
Do. ..	No ..	No ..	Do.		52
Do. ..	No ..	No ..	Do.		53
Do. ..	No ..	No ..	Do.		54
Do. ..	No ..	No ..	Do.		55
Do. ..	No ..	No ..	Do.		56
Do. ..	No ..	No ..	Do.		57
Do. ..	No ..	No ..	Do.		58
Do. ..	No ..	No ..	Do.		59
Do. ..	No ..	No ..	Do.		60
Do. ..	No ..	No ..	Do.		61
Do. ..	No ..	No ..	Do.		62
Do. ..	No ..	No ..	Do.		63
Do. ..	No ..	No ..	Do.		64
Do. ..	No ..	No ..	Do.		65
Do. ..	No ..	No ..	Do.		66
Do. ..	No ..	No ..	Do.		67
Do. ..	No ..	No ..	Do.		68
Do. ..	No ..	No ..	Do.		69
Do. ..	No ..	No ..	8516, 27th Mar. 1919 and 13762, 21st May 1919.		70
Do. ..	No ..	No ..	13762, 21st May 1919.		71
Private ..	No ..	Yes ..	Do.		72
Government	No ..	..	Do.		73

PUNJAB  
MUHAMMADAN AND BRITISH

Serial No.	District.	Locality.		Name of monument.
		Tahsil.	Village.	
1	2	3	4	5
74	Karnal ..	Panipat ..	Kala Amb ..	Obelisk commemorating the Third Battle of Panipat.
75	Do. ..	Thanesar ..	Thanesar ..	Sheikh Chilli's tomb ..
76	Do. ..	Kaithal ..	Kaithal ..	Fort of Bhai Udai Singh ..
77	Do. ..	Do. ..	Do. ..	Brick Baoli (Near Talao Chajju Mal)
78	Do. ..	Karnal ..	5 miles south of Karnal ..	Old Badshahi Bridge ..
79	Lahore ..	Lahore ..	Near the town of Lahore ..	Tomb of Ali Mardan Khan, Gateway, etc.
80	Do. ..	Do. ..	Begumpura, Khasra No. 246	Saruwala Maqbara ..
81	Do. ..	Do. ..	Achintgarh, Khasra No. 180	Budhu's tomb opposite 4th mile on Shalamar Road.
82	Do. ..	Do. ..	Between the west end of Lahore Fort and the Badshahi Masjid.	Hazuri Bagh with Baradari, etc. ..
83	Do. ..	Do. ..	Mozang ..	Chauburji ..
84	Do. ..	Do. ..	Begumpura ..	Gulabi Bagh Gateway ..
85	Do. ..	Do. ..	Do. *	Dai Anga's Tomb ..
86	Do. ..	Do. ..	Naulakha ..	Dai Anga's Mosque (in use) ..
87	Do. ..	Do. ..	Baghbanpura ..	Shalamar Garden (including Baradari, Gateways, Kiosks, Pavilions) and Bara Harta Well.
88	Do. ..	Do. ..	Lahore City near Fort ..	Samadha of Ranjit Singh, Kharak Singh and Nau Nihal Singh (in use).
89	Do. ..	Do. ..	Lahore City, Anarkali Street	Quth-ud-Din Aibak's grave ..
90	Do. ..	Do. ..	Nawankot village, 3 miles on Multan Road.	Tiled Gateway and two Bastions ..
91	Do. ..	Do. ..	Lahore ..	Whole Fort including all old gateways and walls.
92	Do. ..	Do. ..	Do. ..	Budhu-ka-Awa. Monument marking the site of Budhu-ka-Awa.
93	Do. ..	Do. ..	Near Lahore on [N.-W. Ry. Line to Karachi.	1 Kos Minar ..
94	Do. ..	Do. ..	Minhola, 6 miles from Jallo Railway Station.	2 Kos Minars ..

—contd.

## MONUMENTS—contd.

Owner or owners.	Whether in use for religious purposes.	Whether an agreement exists.	No. and date of Notification confirming protection.	Remarks.	Serial No.
6	7	8	9	10	11
Government	No ..	No ..	13762, 21st May 1919.		74
Do. ..	No ..	No ..	Do.		75
<del>Private ..</del>	<del>No ..</del>	<del>Agreement unnecessary.</del>	<del>Do.</del>		<del>76</del>
Government	No ..	No ..	Do.		77
Do. ..	No ..	No ..	229, 21st Feb. 1914.		78
Do. ..	No ..	No ..	149, 5th Feb. 1912.		79
Do. ..	No ..	No ..	777, 26th Aug. 1912.		80
Do. ..	No ..	No ..	1730, 22nd Nov. 1912.		81
Do. ..	No ..	No ..	11078, 9th April 1924 and 47, 9th Jan. 1913.		82
Do. ..	No ..	No ..	47, 9th Jan. 1913.		83
Do. ..	No ..	No ..	Do.		84
Do. ..	No ..	No ..	Do.		85
Do. ..	Yes ..	No ..	Do.		86
Do. ..	No ..	No ..	47, 9th Jan. 1913. Bara Hata notified in No. 11078, dated 9th April 1924.		87
Do. ..	Yes ..	No ..	1551, 20th Sep. 1913.		88
Do. ..	No ..	No ..	385, 6th April 1914.		89
Private ..	No ..	?	943, 20th Oct. 1914.		90
Government	No ..	No ..	11078, 9th April 1924, and 2324 of 27th Jan. 1920.		91
Do. ..	No ..	No ..	24847, 14th Oct. 1921.		92
Do. ..	No ..	No ..	21416, 15th Aug. 1927.		93
Do. ..	No ..	No ..	Do.		94



PUNJAB  
MUHAMMADAN AND BRITISH

Serial No.	District.	Locality.		Name of monument.
		Tahsil.	Village.	
1	2	3	4	5
95	Lahore ..	Lahore ..	In the extreme west of that part of the Lahore Civil Lines called Anarkali.	Tomb of Anarkali .. ..
96	Do. ..	Do. ..	In the village of Baghbanpura near Shah Bilawal 3 miles from Lahore.	Baradari (Samadh) of Maharaja Sher Singh.
97	Do. ..	Do. ..	Situated in the extreme west of Lahore City.	Badshahi Masjid .. ..
98	Do. ..	Do. ..	Lahore .. ..	Mosque of Wazir Khan .. ..
99	Ludhiana ..	Ludhiana ..	1 mile from city .. ..	Kos Minar .. ..
100	Do. ..	Do. ..	3 miles east of city .. ..	Do. .. ..
101	Do. ..	Do. ..	Sunnahwal .. ..	Do. .. ..
102	Do. ..	Do. ..	Near Serai Lashkari Khan ..	Do. .. ..
103	Do. ..	Do. ..	Machhiwara near Ghungrali Rajputan.	Do. .. ..
104	Montgomery	Dipalpur ..	Shergarh .. ..	Tomb of Daud Kirmani ..
105	Multan ..	Multan ..	In old Fort .. ..	Shrine of Rukni Alam .. ..
106	Do. ..	Do. ..	Outside Multan city, $\frac{1}{2}$ mile from north-east corner of Fort.	Tomb of Shams Tabriz .. ..
<del>107</del>	<del>Do. ..</del>	<del>Do. ..</del>	<del>On road to Central Jail ..</del>	<del>Tomb of Mai Pak Daman ..</del>
108	Do. ..	Do. ..	Surah Miana .. ..	Tomb of Sultan Ali Akbar's mother
109	Do. ..	Do. ..	Do. .. ..	Tomb of Shah Ali Akbar ..
110	Do. ..	Do. ..	Multan city .. ..	Tomb of Shah Usaf Gardezi ..
<del>111</del>	<del>Do. ..</del>	<del>Do. ..</del>	<del>Multan city (in fort) ..</del>	<del>Tomb of Bahawal Haq ..</del>
<del>112</del>	<del>Do. ..</del>	<del>Do. ..</del>	<del>Basti Khwaja Wais ..</del>	<del>Tomb of Khwaja Wais ..</del>
113	Do. ..	Do. ..	Tola Khan-ka-Kotla ..	Sawi Masjid and graves including one of Safar Quli Khan dated 1590 A. D.
114	Muzaffargarh	Alipur ..	Sitapur, 61 miles south by west of Muzaffargarh.	Tomb of Tahar Khan Nahar ..
115	Do. ..	Do. ..	Do. do. ..	Mosque of Tahar Khan Nahar ..
116	Rohtak ..	Sonepat ..	Sonepat .. ..	Tomb of Khwaja Khizar ..
117	Do. ..	Do. ..	Panchi Gujran .. ..	Kos Minar near D. U. K. Railway ..

—contd.

## MONUMENTS—contd.

Owner or owners.	Whether in use for religious purposes.	Whether an agreement exists.	No. and date of Notification confirming protection.	Remarks.	Serial No.
6	7	8	9	10	11
Government	No ..	No ..	11078, 9th April 1924.		95
Do. ..	No ..	No ..	Do.		96
Trustees ..	Yes ..	Yes ..	14303, 8th June 1925.		97
Private ..	Yes ..	Yes ..	Do.		98
Government	No ..	No ..	24847, 14th Oct. 1921.		99
Do. ..	No ..	No ..	Do.		100
Do. ..	No ..	No ..	Do.		101
Do. ..	No ..	No ..	Do.		102
Do. ..	No ..	No ..	Do.		103
Private ..	Yes ..	Yes ..	8466, 12th April 1918.		104
Do. ..	Yes ..	?	232, 29th Mar. 1911.		105
Do. ..	Yes ..	?	Do.		106
Do. ..	Yes ..	?	Do.		107
Do. ..	Yes ..	?	Do.		108
Do. ..	Yes ..	?	Do.		109
Do. ..	Yes ..	?	Do.		110
Do. ..	Yes ..	?	Do.		111
Do. ..	Yes ..	?	Do.		112
Government	Yes ..	No ..	151, 6th Feb. 1912.		113
Private ..	Yes ..	Yes ..	14, 4th Jan. 1913.		114
Do. ..	Yes ..	Yes ..	Do.		115
Government	No ..	No ..	431, 28th June 1916.		116
Do. ..	No ..	No ..	10699, 8th May 1918.		117



PUNJAB  
MOHAMMADAN AND BRITISH

Serial No.	District.	Locality.		Name of monument.
		Tahsil.	Village.	
1	2	3	4	5
118	Rohtak ..	Sonepat ..	Gannaur ..	Kes Minar near D. U. K. Railway ..
119	Do. ..	Do. ..	Rajpur ..	Do. do. ..
120	Do. ..	Do. ..	Sonepat ..	Do. do. ..
121	Do. ..	Do. ..	Jawahri ..	Do. do. ..
122	Do. ..	Do. ..	Baiyanpur ..	Do. do. ..
123	Do. ..	Do. ..	Akbarpur Barota ..	Do. do. ..
124	Do. ..	Do. ..	Jagdishpur ..	Do. do. ..
125	Do. ..	Gohana ..	Mahm ..	Shah Jahan Baoli ..
126	Sheikhupura	Sheikhupura	Rakh Haran Minara ..	Tank and Tower ..
127	Do. ..	Shahdara ..	Shahdara ..	Tomb of Jahangir ..
128	Do. ..	Do. ..	Do. ..	Akbari Sarai and Mosque ..
129	Do. ..	Do. ..	Do. ..	Tomb of Asaf Khan ..
130	Do. ..	Do. ..	Do. ..	Tomb of Nur Jahan ..
131	<i>Lahore</i> Do. ..	<i>Lahore</i> Do. ..	<i>Laragari</i> Do. ..	<i>Murza Kauran</i> <del>Baradari on the bank of Ravi</del> ..
132	<i>Mianwali</i>	<i>Mianwali</i>	<i>Wan Bha Charan</i>	<i>Shershah's Baoli</i> <i>including a piece of land</i> <i>15 feet all round it except</i> <i>at the walls of the house</i> <i>of Charra Ram, etc., and</i> <i>at the mosque and the plot</i> <i>of land owned by Lill-</i> <i>Khan Sahib Muzaffar</i> <i>Khan and others on the</i> <i>North and South respectively</i>
133	<i>Jullundur</i>	<i>Nakodar</i>	<i>Bakhni Sarai</i>	<i>Mughal Koo Minar,</i> <i>three miles to the North</i> <i>west of Bakhni Sarai</i>
134	<i>Gurgaon</i>	<i>Delhi</i>	<i>Muttra</i> <i>Road</i>	<i>Mughal bridge over</i> <i>Buddhipwala Nala</i>



—contd.

## MONUMENTS—contd.

Owner or owners.	Whether in use for religious purposes.		Whether an agreement exists.		No. and date of Notification confirming protection.	Remarks.	Serial No.
6	7		8		9	10	11
Government	No	..	No	..	10699, 8th May 1918.		118
Do. ..	No	..	No	..	Do.		119
Do. ..	No	..	No	..	Do.		120
Do. ..	No	..	No	..	Do.		121
Do. ..	No	..	No	..	Do.		122
Do. ..	No	..	No	..	Do.		123
Do. ..	No	..	No	..	Do.		124
Do. ..	No	..	No	..	4891, 12th Dec. 1923.		125
Do. ..	No	..	No	..	289, 26th April 1916.		126
Do. ..	No	..	No	..	740, 4th Dec. 1911 and Central tank notified in 11078 of 9th April 1924.		127
Do. ..	No	..	No	..	Do.		128
Do. ..	No	..	No	..	740, 4th Dec. 1911.		129
Do. ..	No	..	No	..	Do.		130
Do. ..	No	..	No	..	<del>16380, 27.2.54.35</del> <del>289, 26th Oct. 1916.</del>		131
Do	No	..	No	..	10472 27.26.3.30		132
Do	No	..	No	..	No 2031/L.S.G./Archy A/10.1.32		133
Do	No	..	No	..	322234/22.1.29		134

PUNJAB  
MOHAMMADAN AND BRITISH

Serial No.	District.	Locality.		Name of monument.
		Tahsil.	Village.	
1	2	3	4	5
135	Lahore	Lahore	Lahore	Roshnai gate and the buildings adjoining it on the north of the Bagh and the gate and the buildings on the south of the Bagh between the Badshahi Mosque and the Fort.
136	Hissar	Hansi	Hansi	The site of the ruined Dila. Comprising Khassa No. 9735 (area 39846 Sq. yds.)
137	Sahpur		Rakh Chiraghah Bhera	Amrawali Ali
138	"		"	Sarkanwali Ali
139	"		"	Harmalan wali Ali
140	Sheikhpura	Sheikhpura	Mian Ali Fagiran	Mian Ali Sahib
141	"	Shahdara	Kala Shah kaku	Tilaha
142	Shahpur		Rakh Chiragh Bhera	Rattapinda Ahli mound
143	Gujranwala	Gujranwala	Gujranwala Town	Ancient Baradari in Sheranwala Garden in Abachi deh
144	Ferozpur	Abotia		The mound abt. 60 ft high known as mud fort situated in field No. 787/111. Area 9.22 aces.

—contd.

## MONUMENTS—contd.

Owner or owners.	Whether in use for religious purposes.	Whether an agreement exists.	Number and date of Notification confirming protection.	Remarks.	Serial No.
6	7	8	9	10	11
Gout.	No		No 5299 LS 9/ Arch 29 15.2.35		135
Gout	No	No	Edlands. no. F 18-11/37-F 9 15.7.37		136
Gout.	No.	—	Edlands notification no. F.4-50/38-F. 9 12.1.39.		137
"	"		"		138
"	"		"		139
"	"		"		
private village abra di	"	No	no. F.4-2/38-F 19 15.2.39		
'Shamlat deb' under the ownership of Fazel Kusan and others	"	"	"		
Gout.	"	"	no. F.4-30/38-F L 9 24.8.39.		
Gout.	"	"	No. F.4-39(17)/38-F dated 24.4.40		
Gout.	"	"	No. F.4-6(4)/40-F.L. 9 7.1.41		



Serial No.	District.	Locality.		Name of monument.
		Tahsil.	Village.	
1	2	3	4	5
145	Attock		Near Fagratji Balva Sahib Ziarat and Grand Trunk Road.	A tomb of late Afghan or early Mughal period (in Khassa no 559, area 7 maulas flat numkin).

—contd.

## MONUMENTS—contd.

Owner or owners.	Whether in use for religious purposes.	Whether an agreement exists.	Number and date of Noti- fication confirming protection.	Remarks.	Serial No.
6	7	8	9	10	11
Govt.	-	-	F.4-19(5)/H-F.L. 8 20.5.42	-	-





—*contd.*MONUMENTS—*contd.*

Owner or owners.	Whether in use for religious purposes.	Whether an agreement exists.	Number and date of Noti- fication confirming protection.	Remarks.	Serial No.
6	7	8	9	10	11









—contd

## MONUMENTS—cond.

Owner or Owners.	Whether in use for religious purposes.	Whether an agreement exists.	No. and date of Notifica- tion confirming pro- tection.	Remarks.	Serial No.
6	7	8	9	10	11

Name	Age	Sex	Profession	Religion	Marital Status	Education	Occupation	Remarks
10	11		0	3	7	8		






---

---

**List of Ancient Protected Monuments**  
**in the**  
**PUNJAB**  
**(Hindu and Buddhist Monuments)**

---

---



Serial No.	District.	Locality.	Name of monument.
	2	3	4
1	Attock .. ..	Baoti Pind, 5 miles east of Hasanabdal.	Tope and Monastery .. ..
2	Gurgaon .. ..	Lakkarpur, 12 miles from Delhi.	Surajkund or masonry tank .. ..
3	Do. .. ..	Anangpur .. ..	Bund or dam .. ..
4	Hissar .. ..	Agroha in tehsil Fatehabad.	Ancient mound .. ..
5	Jhelum .. ..	Malot, 10 miles north of Lilla.	The ruined temple with gateway .. ..
6	Do. .. ..	Rohtas .. ..	Raja Man Singh's Haveli .. ..
7	Do. .. ..	Katas .. ..	Sardar Hari Singh's Haveli.. ..
8	Do. .. ..	Katas .. ..	Ruined Buddhist Stupa .. ..
9	Do. .. ..	Murti, tehsil Pind Dadan Khan.	Hill measuring 225' long and 190' broad ..
10	Do. .. ..	Bhaganwala .. ..	Two ancient temples .. ..
11	Do. .. ..	Bhera, 30 miles N.-E. of Shahapur.	Site of ancient city.. ..
12	Karnal .. ..	Thanesar .. ..	Ancient mound known as Raja Karn-ka-Killa ..
13	Do. .. ..	Amin .. ..	Ancient mound .. ..
14	Do. .. ..	Siwan, tehsil Kaithal	Theh Polar .. ..
15	Kangra .. ..	Kangra city .. ..	Ruined Fort .. ..
16	Do. .. ..	Baijnath .. ..	Temple of Baijnath .. ..
17	Do. .. ..	Tira Sujampur .. ..	Katoch Palace .. ..
18	Do. .. ..	Nurpur .. ..	Ruined Fort .. ..
19	Do. .. ..	Kotla .. ..	Ruined Fort .. ..
20	Do. .. ..	Chaitru, 6 miles from Dharamsala.	Site of Buddhist Stupa known as Bhim Tila ..
21	Do. .. ..	Hut near Bajaura .. ..	Temple of Basheshwar Mahadeo .. ..
22	Do. .. ..	Dassal (Kulu Sub-Division).	Temple of Gaurishankar with sculptures lying in and outside of it.
23	Do. .. ..	Naggur (Kulu Sub-Division).	Do. do. do. ..

mtd.

NUMENTS.

Owner or owners.	Whether in use for religious purposes.	Whether an agreement exists.	Number and date of Notification confirming protection.	Remarks.	Serial No.
5	6	7	8	9	10
<i>Private</i> hamlat Deh	No	No	849, dated 9th Dec. 1909.		1
Swedars of the village.	Yes	No	24847, dated 14th Oct. 1921.		2
Do.	No	No	Do.		3
hamlat Deh	Yes	<del>No</del>	20590, dated 13th July 1926.		4
Government	No	..	849, dated 9th Dec. 1909 and 1417, dated 11th Aug. 1913.		5
Do.	No	..	11078, dated 9th April 1924.		6
Private	Yes	No	11681, dated 12th April 1921.	<i>partly owned by Govt. &amp; partly private.</i>	7
<del>Do. private</del>	No	No	16605, dated 31st May 1923.		8
Government	Yes	..	16605, dated 31st May 1923.		9
Private and Government.	No	No	Do.		10
Private	No	Yes	849, dated 9th Dec. 1909.		11
Government	No	..	Do.		12
Do.	No	..	16032, dated 4th July 1925		13
Do.	No	..	28875, dated 28th Dec. 1925.		14
Do.	No	..	849, dated 9th Dec. 1909	Ambika Devi and Jain temples are in religious use.	15
Public	Yes	<del>No</del> yes	Do.		16
Raja of Lambagraon.	No	No	Do.	Gauri Shankar and Devi temples are in religious use.	17
Raja of Nurpur and Government.	No	No	Do.	Brijrai and Devi temples are in religious use.	18
Government	No	..	Do.	Devi temple in religious use.	19
Village community.	Yes	<del>No</del> yes	Do.		20
Abadi Phati Hut.	Yes	<del>No</del> yes	Do.		21
Devta Gauri Shanker through Harnam Gir-kardar.	Yes	Yes	356, dated 9th April 1912		22
Do.	Yes	Yes	Do.		23

Serial No.	District.	Locality	Name of monument.
1	2	3	4
24	Kangra .. ..	Masrur .. ..	Rock-cut temples with sculptures lying in and outside of them.
25	Do. .. ..	Pathiara .. ..	Rock inscription .. ..
26	Do. .. ..	Kahniyara .. ..	Do. .. ..
27	Ludhiana .. ..	Sunet, 4 miles S.-W. of Ludhiana.	Ancient site .. ..
(destroyed by mss. (wds)) 28	<del>Mianwali .. ..</del>	<del>Rohkari .. ..</del>	<del>A Buddhist stupa with surrounding area 50 yds. in radius.</del>
29	Montgomery .. ..	Harappa .. ..	Ancient mounds (A-F) .. ..
30	Rawalpindi.. ..	Manikiala .. ..	Tope or Stupa .. ..
31	Do. .. ..	Bhalar .. ..	Do. .. ..
32	Do. .. ..	Taxila, Mauza Majawar	The area or tract known as Bhir or Bhir Daragai about 4,000' x 2,000' on the left bank of Dhamra Nala belonging to Mauza Majawar.
33	Do. .. ..	Taxila, Mauza Gangu Bahadur.	The area or tract known as Hathial about 2,000' x 1,000' and the area or tract known as Sirkap ½ mile long by 1,400' to 2,000' broad, both of which are situated on the right bank of Dhamra Nala and enclosed within the fork formed by that Nala and the rivulet known as Kasi.
34	Do. .. ..	Taxila, Babar Khana	The area or tract known as Babar Khana stretching between the Dhamra Nala and Ludi Nala for two miles from east to west and comprising the mound known as Seri-ki-pind and several smaller mounds in village Jandial.
35	Do. .. ..	Taxila, Chirtope .. ..	The ruined Stupa or tope known as Chir Tope "the split Stupa" and all other topes near the village of Shahpur.
36	Rohtak .. ..	Khokrakot .. ..	Site of ancient city .. ..
37	Do. .. ..	Mohan Bari .. ..	Do. .. ..
38	Sialkot .. ..	Sialkot .. ..	Tibba Jalian .. ..
39	Shahpur .. ..	Vijhi, 2 miles S.-W. of Miani.	Site of ancient city .. ..
40	Do. .. ..	Amb, 5 miles south of the Sakesar peak.	Three temples inside the Fort .. ..
41. Kangra		Jaggat Sukh	A miniature stone Shiva temple
42. Shahpur		Lodhi Zerim	A small red stone temple



—contd.

## MONUMENTS—contd.

Owner or owners.	Whether in use for religious purposes.	Whether an agreement exists.	Number and date of Notification confirming protection.	Remarks.	Serial No.
5	6	7	8	9	10
Thakur Sita Ram through Balak Dass Baraigi.	Yes ..	Yes ..	201, dated 12th Feb. 1914.		24
Government	No ..	..	529, dated 22nd Aug. 1916.		25
Do. ..	No ..	..	735, dated 1st Dec. 1916.		26
Shamlat Deh	Yes ..	No ..	849, dated 9th Dec. 1909.		27
Private ..	No ..	Yes ..	13944, dated 4th May 1926	<i>See vide Edlaund's Notifica. No. C 43 n/32 F. 455.38</i>	28
Government	No ..	No ..	1325, dated 14th Jan. 1920	Mounds C and E are private and not acquired.	29
Do. ..	No ..	..	849, dated 9th Dec. 1909.		30
Do. ..	No ..	..	Do.		31
Do. ..	No ..	..	529, dated 12th Sep. 1911.		32
Do. ..	No ..	..	Do.		33
Do. ..	No ..	..	Do.		34
Do. ..	No ..	..	Do.		35
Shamlat Deh	No ..	No ..	849, dated 9th Dec. 1909.		36
Do. ..	No ..	No ..	Do.		37
Nazul ( <i>lyout</i> )	No ..	..	Do.		38
Private ..	No ..	<del>No</del> yes ..	Do.		39
Government <i>private</i> <i>so</i>	No ..	<i>yes</i>	Do.		40

Serial No. 1	District (Revenue). 2	Locality. 3	Name of monument. 4	Classification. 5
43	Missan	Sirsa	Ther mound	III (a)
44	Attock	Tahsil. Tallaganj village - Shah Muhammad wali	} Temple called Kalaron Lassi-da-Kallara.	
36 (45)	Rohtak	Rohtak	The site known as Khokrakot	
46	Attock	Village Malak Mala about 6 miles from Hago.	Ancient site at Garhi, area 45 kanals or more	

--contd.

## MONUMENTS—contd.

Owner or owners. 6	Whether in use for re- ligious purposes. 7	Whether an agreement exists. 8	Number and date of Noti- fication confirming protection. 9	Remarks. 10	Serial No. 11
Government	No	No	31624 A) 3.10.32		
private			20733-L.S. 4/1 Archy. 471.6.35		
Private	no	no	Edlands no. F.18-4/37-F, 27.17.2.38	(Same as no 36)	
Private	no	no	F.4-4(G)/41-F.L. 27.19.3.42	Sec. 20	



PUNJAB

## HINDU AND BUDDHIST

[illegible]

—*contd.*MONUMENTS—*contd.*

Owner of owners. 6	Whether in use for religious purposes. 7	Whether an agreement exists. 8	No. and date of Notifica- tion confirming protection. 9	Remarks. 10	Serial No. 11





—*contd.*MONUMENTS—*contd.*

Owners. or owners. 6	Whether in use for re- ligious purposes. 7	Whether an agreement exists. 8	Number and date of Noti- fication confirming protection. 9	Remarks. 10	Serial No. 11



—*contd.*MONUMENTS—*contd.*


Owner of owners.  6	Whether in use for religious purposes.  7	Whether an agreement exists.  8	No. and date of Notifica- tion confirming protection.  9	Remarks.  10	Serial No.  11





MONUMENTS—contd.

Owners. or owners. 6	Whether in use for re- ligious purposes. 7	Whether an agreement exists. 8	Number and date of Noti- fication confirming protection. 9	Remarks. 10	Serial No. 11





# **List of Ancient Protected Monuments** **in the** **DELHI PROVINCE.**

M7DGA

143

Serial No.	District.	Locality.	Name of monument.
1	2	3	4
1	Delhi .. ..	Delhi Zail (Shahjahanabad).	Lal Qila or Lal Haveli or Delhi Fort on the north-east corner of Shahjahanabad on the bank of the Jumna river together with the buildings and their surrounding gardens, paths, terraces and water courses.
2	Do. .. ..	Do. ..	Naubat or Naqqar Khana (Drum House) opposite the east end of the "Vaulted arcade" leading from the Lahore Gate of the Delhi Fort.
3	Do. .. ..	Do. ..	Diwan-i-Am to the east of Naubat Khana, Delhi Fort.
4	Do. .. ..	Do. ..	Mumtaz Mahal (now Delhi Museum of Archaeology) south of Rang Mahal in the Delhi Fort.
5	Do. .. ..	Do. ..	Rang Mahal south of Khwabgah and Baithak, Delhi Fort.
6	Do. .. ..	Do. ..	Marble basin in the centre of the large tank in front of the Rang Mahal, Delhi Fort.
7	Do. .. ..	Do. ..	Tasbih Khana, Khwabgah and Baithak on the south of the Diwan-i-Khas, Delhi Fort.
8	Do. .. ..	Do. ..	Burj-i-Tilai (Golden Tower) or Musamman Burj (Octagonal Tower) adjoining the eastern wall of the Khwabgah, Delhi Fort.
9	Do. .. ..	Do. ..	Balcony in front of Musamman Burj overlooking the river, Delhi Fort.
10	Do. .. ..	Do. ..	Diwan-i-Khas, or the "Hall of Private Audience" on the east wall of the Delhi Fort.
11	Do. .. ..	Do. ..	Nahr-i-Bihisht (Stream of paradise) passing from the Shah Burj through the Hammam, Diwan-i-Khas, Khwabgah and Rang Mahal, Delhi Fort.
12	Do. .. ..	Do. ..	Hammam (Baths) to the north of Diwan-i-Khas, Delhi Fort.
13	Do. .. ..	Do. ..	Moti Masjid (Pearl Mosque) immediately to the west of the Hammam, Delhi Fort.
14	Do. .. ..	Do. ..	Hayat Bakhsh (Life bestowing) garden to the north of the Moti Masjid, Delhi Fort.
15	Do. .. ..	Do. ..	Hira Mahal, north of Hammam, Delhi Fort ..
16	Do. .. ..	Do. ..	Shah Burj, north of the Hira Mahal at the north-east corner of the Delhi Fort.
17	Do. .. ..	Do. ..	Sawan and Bhaden pavilions to the north and south of the central tank in the Hayat Bakhsh garden, Delhi Fort.
18	Do. .. ..	Do. ..	Zafar Mahal tank in the centre of the Hayat Bakhsh garden, Delhi Fort.

## PROVINCE.

Owner or owners.	Whether in use for religious purposes.	Whether an agreement exists.	Number and date of Notification confirming protection.	Remarks.	Serial No.
5	6	7	8	9	10
Government	No ..	..	1268, 13th Feb. 1913.		1
Do. ..	No ..	..	Do.		2
Do. ..	No ..	..	Do.		3
Do. ..	No ..	..	Do.		4
Do. ..	No ..	..	Do.		5
Do. ..	No ..	..	Do.		6
Do. ..	No ..	..	Do.		7
Do. ..	No ..	..	Do.		8
Do. ..	No ..	..	Do.		9
Do. ..	No ..	..	Do.		10
Do. ..	No ..	..	Do.		11
Do. ..	No ..	..	Do.		12
Do. ..	No ..	..	Do.		13
Do. ..	No ..	..	Do.		14
Do. ..	No ..	..	Do.		15
Do. ..	No ..	..	Do.		16
Do. ..	No ..	..	Do.		17
Do. ..	No ..	..	Do.		18



Serial No.	District.		Locality.	Name of monument.
1	2		3	4
19	Delhi	..	Delhi Zail (Shahjahanabad).	Zafar Mahal in the centre of Zafar Mahal tank which is in the centre of the Hayat Bakhsh garden, Delhi Fort.
20	Do.	..	Do.	Sunahri Masjid near Delhi Fort
21	Do.	..	Do.	Tomb of Razya Begam in Muhalla Bulbuli Khana.
22	Do.	..	Delhi Zail	Uggar Sen's Baoli in Madhoganj near Jantar Mantar (observatory).
23	Do.	..	Do.	Tomb of Muhammad Shah known as Mubarak Khan-ka-Gumbad at Khairpur.
24	Do.	..	Do.	Mosque with its dalans and courtyard and the Bara Gumbad (the domed entrance to the mosque) at Khairpur.
25	Do.	..	Do.	Unknown tomb with blue tile decoration known as Shish Gumbad at Khairpur.
26	Do.	..	Do.	Tomb of Sikandar Lodi, with its enclosure walls and bastions, gates and compound at Khairpur.
27	Do.	..	Do.	Old Lodi Bridge with its approaches near Tomb of Sikandar Lodi at Khairpur.
28	Do.	..	Do.	Bara Khamba outside north Entrance to the Shrine of Nizamud-Din.
29	Do.	..	Do.	Khairu-l-Manazil in Mauza Babarpur Bazidpur
30	Do.	..	Do.	Lal Darwaza, the northern gate of outer walls of the Delhi of Sher Shah, three furlongs due south of the Delhi Gate of Shahjahanabad immediately to the east of the Jail.
31	Do.	..	Do.	Kotla Firoz Shah with the remaining walls, bastions, gateways, gardens, the old mosque, well and all the other ruined buildings it contains, two furlongs east of the Jail and some 3 furlongs due south of the south-east corner of Shahjahanabad.
32	Do.	..	Do.	Asoka pillar at Firozabad
33	Do.	..	Do.	Purana Qila, Qila-i-Kubna or old fort with all its walls, arcades, gateways, bastions, gardens, the mosque of Sher Shah (Qila-i-Kubna Masjid), the Sher Mandal and entrance to subterranean passages, two miles south of the Delhi Gate of Shahjahanabad.
34	Do.	..	Do.	The Kos Minar or Mughal Milestone bounded on the north, south and west by Khasta No. 275 and on the east by the Government land of Mauza Indrapat and lying between Indrapat and the tomb of Humayun on the line of old Mughal Road.

## PROVINCE—contd.

Owner or owners.	Whether in use for religious purposes.	Whether an agreement exists.	Number and date of Notification confirming protection.	Remarks.	Serial No.
5	6	7	8	9	10
Government	No ..	..	1268, 13th Feb. 1913.		19
Do. ..	Yes ...	..	4759-Edn., 6th Aug. 1919.		20
..	Yes ..	No ..	9367-Edn., 7th Nov. 1917.		21
Government	No ..	..	9058-Edn., 11th Dec. 1913.		22
Do. ..	No ..	..	387-Edn., 16th Jan. 1914.		23
Do. ..	No ..	..	Do.		24
Do. ..	No ..	..	Do.		25
Do. ..	No ..	..	Do.		26
Do. ..	No ..	..	Do.		27
Do. ..	No ..	..	5010-Edn., 21st July 1916.		28
Do. ..	Yes ..	..	1296-Edn., 14th June 1913.		29
Do. ..	No ..	..	9058-Edn., 11th Dec. 1913.		30
Do. ..	No ..	..	Do.		31
Do. ..	No ..	..	849, 9th Dec. 1909.		32
Do. ..	Only mosque in use for religious purposes.	..	9058 Edn 21/12/13 Do.		33
Do. ..	No ..	..	1296-Edn., 14th Feb. 1913.		34



Serial No.	District.			Locality.	Name of monument.
1	2			3	4
35	Delhi	..	..	Delhi Zail ..	Humayun's Tomb at Nizampur, some 500 yards to the east of Delhi-Muttra road between miles 3 and 4 from Delhi.
36	Do.	..	..	Do. ..	Tomb commonly called the tomb of Baber, within the enclosure of Humayun's Tomb at Nizampur.
37	Do.	..	..	Do. ..	Nila Gumbad or Tomb of Fahim Khan at Nizampur, 44 yards outside the eastern wall of the enclosure of Humayun's Tomb.
38	Do.	..	..	Do. ..	Barapulah Bridge .. .. .
39	Do.	..	..	Do. ..	Tomb of Khan Khanan, south of Nizamuddin village.
40	Do.	..	..	Do. ..	Tomb of Afsarwala at Nizampur, some 100 yards to the south-west of western gate of Humayun's Tomb.
41	Do.	..	..	Do. ..	Mosque of Afsarwala, adjacent to the tomb of Afsarwala at Nizampur.
42	Do.	..	..	Do. ..	Garden of Bu-Halima at Nizampur, opposite the western Gate of Humayun's Tomb.
43	Do.	..	..	Do. ..	Arab Sarai in Patti Ghiaspur, Mauza Indrapat ..
44	Do.	..	..	Do. ..	The remaining gateways of Abadi Arab Sarai and of Abadi Bu-Halima situated near Arab Sarai village.
45	Do.	..	..	Do. ..	The remaining gateways of Arab Sarai facing north towards Purana Qila and facing east towards the tomb of Humayun near Arab Sarai village.
46	Do.	..	..	Do. ..	Tomb of Isa Khan at Nizampur, situated in Kotla of Isa Khan, immediately to the south of Bu-Halima Garden.
47	Do.	..	..	Do. ..	Mosque of Isa Khan in the Kotla of Isa Khan at Nizampur.
48	Do.	..	..	Do. ..	Sabz Burj, once used as a Police Station at Nizamuddin, east of Nizamuddin.
49	Do.	..	..	Do. ..	Grave of Jahanara Begam at Nizamuddin ..
50	Do.	..	..	Do. ..	Grave of Muhammad Shah at Nizamuddin ..
51	Do.	..	..	Do. ..	Grave of Mirza Jahangir at Nizamuddin ..
52	Do.	..	..	Do. ..	Chaunsath Khamba or Tomb of Mirza Aziz Kokaltash at Nizamuddin.
53	Do.	..	..	Do. ..	The tomb of Safdarjang (Mirza Muqim Mansur, Ali Khan) with all its enclosure walls, gateways, gardens and the mosque on the east side of the garden.
54	Do.	..	..	Do. ..	Walls of Qadam Sharif .. .. .



## PROVINCE—contd.

Owner or owners.	Whether in use for religious purposes.	Whether an agreement exists.	Number and date of Notification confirming protection.	Remarks.	Serial No.
5	6	7	8	9	10
Government	No ..	..	3920, 20th May 1913.		35
Do. ..	No ..	..	Do.		36
Do. ..	No ..	..	Do.		37
Do. ..	No ..	..	3704-Edn., 29th May 1916.		38
Do. ..	No ..	..	1660-Edn., 13th March 1915.		39
Do. ..	No ..	..	3920, 20th May 1913.		40
Do. ..	No ..	..	Do.		41
Do. ..	No ..	..	Do.		42
Do. ..	No ..	..	8039-Edn., 12th Nov. 1927.		43
Do. ..	No ..	..	3054-Edn., 5th May 1914.		44
Do. ..	No ..	..	1717, 1st March 1913.		45
Do. ..	No ..	..	3920, 20th May 1913.		46
Do. ..	Yes ..	..	Do.		47
Do. ..	No ..	..	3704-Edn., 29th May 1916.		48
Do. ..	Yes ..	..	5010-Edn., 21st July 1916.		49
Do. ..	Yes ..	..	Do.		50
Do. ..	Yes ..	..	Do.		51
Do. ..	No ..	..	Do.		52
Do. ..	Only mosque in use for religious purposes.	..	9058-Edn., 11th Dec. 1913.		53
Private ..	Yes ..	No ..	6 4657-Edn., 6th Aug. 1919.		54

Serial No.	District.	Locality.	Name of monument.
1	2	3	4
55	Delhi .. ..	Delhi Zail .. ..	Marble tomb reputed to be that of Nawab Bahadur Jawid Khan, situated in the village of Aliganj.
<del>56</del>	<del>Do. .. ..</del>	<del>Do. .. ..</del>	<del>Enclosed Mughal Garden with enclosure walls, gates, tank and inscribed well at Arakpur Bagh Mochi.</del>
57	Do. .. ..	Do. .. ..	Tomb of Raushanara and the Baradari, in the Raushanara Garden, Sabzimandi.
<del>58</del>	<del>Do. .. ..</del>	<del>Do. .. ..</del>	<del>Three-domed structure in the village of Muhammadpur.</del>
59	Do. .. ..	Do. .. ..	Pul Chaddar, about $\frac{1}{2}$ mile to the south of the village Chaukri Mubarakabad.
60	Do. .. ..	Do. .. ..	Tirpolia Gateways on the Delhi-Karnal road ..
61	Do. .. ..	Do. .. ..	Chauburji on the Ridge at a short distance to the north of Pir Ghaib.
62	Do. .. ..	Do. .. ..	Pir Ghaib on the Ridge .. ..
63	Do. .. ..	Do. .. ..	Old Baoli on the Ridge immediately to the west of Hindu Rao's House, now used as the Station Hospital.
64	Do. .. ..	Do. .. ..	Asoka Pillar on the Ridge, between Hindu Rao's House and Mutiny Memorial.
65	Do. .. ..	Do. .. ..	Mutiny Memorial with its surrounding garden on the Ridge.
66	Do. .. ..	Do. .. ..	Tomb of Shah Alam at the south end of the Old Bridge at Wazirabad.
67	Do. .. ..	Do. .. ..	Mosque to the west of the tomb of Shah Alam in the same enclosure, Wazirabad.
68	Do. .. ..	Do. .. ..	Bridge at Wazirabad, at the north-west corner of the above mosque.
69	Do. .. ..	Do. .. ..	The mosque situated in the Qudsia Garden ..
70	Do. .. ..	Do. .. ..	The Old Entrance Gateway of the Qudsia Garden
71	Do. .. ..	Do. .. ..	Portion of the City Wall near which Brigadier General John Nicholson was mortally wounded.
72	Do. .. ..	Do. .. ..	Tomb of Atgah Khan at Nizamuddin .. ..
73	Do. .. ..	Do. .. ..	Boli Bhatyari-ka-Mahal on the southern Ridge at Pach Kuian.
<del>74</del>	<del>Do. .. ..</del>	<del>Do. .. ..</del>	<del>Tomb of Najaf Khan, 15 yards south-east of Aliganj.</del>
75	Do. .. ..	Do. .. ..	Sher Shah's Gate with the adjoining curtain walls, bastions and the remains of the double line of structure to its front, opposite Purana Qila immediately north-east of the Khairu-l-Manazil Mosque.

## PROVINCE—contd.

Owner or owners.	Whether in use for religious purposes.	Whether an agreement exists.	Number and date of Notification confirming protection.	Remarks.	Serial No.
5	6	7	8	9	10
Government	No ..	..	4145-Edn., 15th June 1916.		55
Do. ..	No ..	..	1254-Edn., 23rd Feb. 1915.		<del>56</del>
Do. ..	Yes ..	..	3181-Edn., 13th May 1916: 1915		57
Do. ..	No ..	..	4145-Edn., 15th June 1916.		<del>58</del>
Do. ..	No ..	..	3800-Edn., 12th May 1913.		59
Do. ..	No ..	..	4687-Edn., 7th July 1916.		60
Do. ..	No ..	..	3920, 20th May 1913.		61
Do. ..	Yes ..	..	Do.		62
Do. ..	No ..	..	9058-Edn., 11th Dec. 1913.		63
Do. ..	No ..	..	849, 9th Dec. 1909.		64
Do. ..	No ..	..	9058-Edn., 11th Dec. 1913.		65
Do. ..	Yes ..	..	2479, 26th March 1913.		66
Do. ..	Yes ..	..	Do.		67
Do. ..	No ..	..	Do.		68
Do. ..	No ..	..	9058-Edn., 11th Dec. 1913.		69
Do. ..	No ..	..	Do.		70
Do. ..	No ..	..	Do.		71
Private ..	Yes ..	Yes ..	7316-Edn., 9th Dec. 1925.		72
Government	No ..	..	Do.		73
Do. ..	No ..	..	Do.		<del>74</del>
Do. ..	No ..	..	7396-Edn., 12th Dec. 1925.		75



Serial No.	District.			Locality.			Name of monument.
1	2			3			4
76	Delhi	..	..	Delhi Zail	..	..	Panjabi Gate in the Raushanara Garden opposite the Municipal Board School, Sabzimandi.
77	Do.	..	..	Do.	..	..	Maleha, Bistdari Buildings .. .. .
78	Do.	..	..	Do.	..	..	Basti Baoli .. .. .
79	Do.	..	..	Do.	..	..	Shikargah Kushak .. .. .
80	Do.	..	..	Do.	..	..	Muhammadpur monuments consisting of the following buildings :— (a) Tin Burjiwali Gumbad. (b) Unnamed tomb.
81	Do.	..	..	Do.	..	..	Munirka monuments consisting of the following buildings :— (a) Mosque called Malik Munirka. (b) Parle Gaon wala Gumbad. (c) Wazirpur-ka-Gumbad. (d) Unnamed tomb. (e) Unnamed mosque. (f) Unnamed tomb. (g) Do. (h) Do. (i) Baoli. (j) Munda Gumbad. (k) Unnamed mosque. (l) Do.
82	Do.	..	..	Do.	..	..	<i>Tomb with 3 domes near Nizamuddin about 1/2 mile to the north-west of the shrine of Nizamuddin</i> Tomb with 3 domes near Nizamuddin about 1/2 mile to the north-west of the shrine of Nizamuddin
83	Do.	..	..	Do.	..	..	Juna Shah's mosque or Kali Masjid or Sanjar Masjid at Nizamuddin.
84	Do.	..	..	Do.	..	..	Monuments between Purana Qila and Humayun's Tomb consisting of the following buildings :— (a) Sarai Azim Ganj. (b) Mosque to the west of above. (c) Tomb of Mirza Muzaffar Hussain locally called Bara Batashewala Mahal. (d) Chhota Batashewala Gumbad. (e) Unknown tomb.
85	Do.	..	..	Do.	..	..	Tomb of Ghaziuddin Khan outside Ajmer Gate
86	Do.	..	..	Do.	..	..	Tomb and Baoli at Nizamuddin .. .. .
87	Do.	..	..	Do.	..	..	Tomb of Amir Khusro at Nizamuddin .. .. .
88	Do.	..	..	Do.	..	..	Abdu-n-Nabi's mosque near Kotla Firoz Shah
89	Do.	..	..	Do.	..	..	Lal Bungla .. .. .
90	Do.	..	..	Do.	..	..	Tomb of Najaf Khan near Aliganj .. .. .
91	Do.	..	..	Do.	..	..	Nili Chbatri in Indrapat Estate .. .. .

## PROVINCE—contd.

Owner or owners.	Whether in use for religious purposes.	Whether an agreement exists.	Number and date of Noti- fication confirming protection.	Remarks.	Serial No.
5	6	7	8	9	10
Government	No ..	..	6444, 26th Oct. 1922.		76
Do. ..	No ..	..	3201-Edn., 11th June 1924.		77
Do. ..	No ..	..	Do.		78
Do. ..	No ..	..	Do.		79
Do. ..	No ..	..	Do.		80
Do. ..	No ..	..	Do.		81
<del>Do. ..</del>	<del>No ..</del>	<del>..</del>	<del>Do.</del>		<del>82</del>
Do. ..	No ..	..	Do.		83
Do. ..	No ..	..	Do.		84
* Refused vide this office No. 325/5415, dated 18th June 1927 to the O. C., Delhi.					
Do. ..	No ..	..	3925-Edn., 24th June 1925.		85
Trustees ..	Yes ..	No ..	Do.		86
Do. ..	Yes ..	No ..	Do.		87
Government	Yes ..	Yes ..	3201-Edn., 11th June 1924.		88
Do. ..	No ..	..	4700-Edn., 19th Aug. 1924.		89
Do. ..	No ..	..	7316-Edn., 9th Dec. 1925.		90
Do. ..	No ..	..	8903-Edn., 9th Dec. 1927.		91



Serial No.	District.			Locality.			Name of monument.
1	2			3			4
92	Delhi	..	..	Delhi	..	..	Lakkarwala Tomb in Indrapat Estate ..
93	Do.	..	..	Do.	..	..	Sundarwala Burj in Indrapat Estate ..
94	Do.	..	..	Do.	..	..	<sup>~</sup> Sundarwala Mahal in Indrapat Estate ..
95	Do.	..	..	Mehrauli Zail	..	..	The iron pillar "Hindu remains" at the Qutb
96	Do.	..	..	Do.	..	..	The Qutb archaeological area as now fenced in, including the mosque, Iron pillar, Minar of Qutbuddin, unfinished Minar, all colonnades, screen arches, tomb of Altamsh, college buildings of Alauddin, tomb of Imam Zamin and all carved stones in the above area with gardens, paths, water channel and all gateways including the Alai Darwaza, also all graves in the above area.
97	Do.	..	..	Do.	..	..	Gateways and parts of the walls of Lal Kot and of the fort of Rai Pithora, viz. :— (a) A gateway of Lal Kot. (b) Walls of Lal Kot and Rai Pithora's Fort from Sohan Gate to Adham Khan's Tomb, including the ditch where there is an outer wall. (c) Wall of Lal Kot and Rai Pithora's Fort at the point where they adjoin. (d) Walls of Rai Pithora's Fort including gateways and bastions. (e) Budaun Gate. (f) Walls of Rai Pithora's Fort and of Jahanpanah at the point where they adjoin. (g) A gateway of Rai Pithora's Fort. (h) A ramp and gateway of Rai Pithora's Fort. (i) A bastion where a wall of Jahanpanah meets the wall of Rai Pithora's Fort.
98	Do.	..	..	Do.	..	..	<del>Tomb of Muhammad Quli Khan, south of Qutb</del> <del>Dak Bungalow.</del>
99	Do.	..	..	Do.	..	..	Old Baoli known as diving well ..
100	Do.	..	..	Do.	..	..	The marble slab housed in the mosque of the Dargah of Qutbuddin Bakhtyar Kaki, inscribed with four lines of Persian Poetry (not to be removed therefrom by any person without the written permission of the Deputy Commissioner of Delhi).
101	Do.	..	..	Do.	..	..	Old Palace of Bahadur Shah II <i>alias</i> Lal Mahal
102	Do.	..	..	Do.	..	..	Tomb and Mosque of Maulana Jamali Kamali
103	Do.	..	..	Do.	..	..	Hauz Shamsi, with central red stone pavilion, situated at Mehrauli in fields Nos. 1574-81, 1586-97, 1614, 1623 and 1624.
104	Do.	..	..	Do.	..	..	Jahaz Mahal .. .. .
105	Do.	..	..	Do.	..	..	Tomb of Adham Khan .. .. .



PROVINCE—*contd.*

Owner or owners. 5	Whether in use for religious purposes. 6	Whether an agreement exists. 7	Number and date of Notification confirming protection. 8	Remarks. 9	Serial No. 10
Government	No ..	..	8903-Edn., 14th Dec. 1927		92
Do. ..	No ..	..	Do.		93
Do. ..	..	..	Do.		94
Do. ..	No ..	..	849, 9th Dec. 1909.		95
Do. ..	No ..	..	387-Edn., 16th Jan. 1914.		96
Do. ..	No ..	..	1708-Edn., 4th Mar. 1918.		97
Private ..	No ..	No ..	387-Edn., 16th Jan. 1924.		98
Government	No ..	..	2324-Edn., 25th Mar. 1918.		99
Do. ..	No ..	..	209-Edn., 12th Jan. 1916.		100
Do. ..	No ..	..	4759-Edn., 6th Aug. 1919.		101
Do. ..	Yes ..	..	782-Edn., 4th Feb. 1915.		102
Do. ..	No ..	..	7485-Edn., 25th Oct. 1918.		103
Do. ..	No ..	..	2324-Edn., 25th Mar. 1918.		104
Do. ..	No ..	..	387-Edn., 16th Jan. 1914.		105

Serial No.	District.			Locality.	Name of monument.
1	2			3	4
106	Delhi	..	..	Mehrauli Zail ..	A walled enclosure (late Mughal Bagh) at the north-west corner of Qutb enclosure.
107	Do.	..	..	Do. ..	Khirkkee Masjid in the village Khirkkee .. ..
108	Do.	..	..	Do. ..	Tomb of Usuf Qattal situated at Khirkkee in field No. 81-min.
109	Do.	..	..	Do. ..	Tomb of Bahlol Lodi at Chiragh .. ..
110	Do.	..	..	Do. ..	Tomb of Shaikh Kabiruddin also known as Rakab-wala Gumbad or Lal Gumbad in field No. 84-min. situated at Sarai Shahji.
111	Do.	..	..	Do. ..	Begampuri Masjid in Begampur village ..
112	Do.	..	..	Do. ..	Bijai Mandal, neighbouring domes, buildings and dalan to north of Begampur village.
113	Do.	..	..	Do. ..	Ruined line of walls, bastions and gateways of Siri, Khasra Nos. 88, 265 and 477 of village Shahpur Jat.
114	Do.	..	..	Do. ..	Internal Buildings of Siri in village Shahpur Jat, viz. :— (a) Mosque locally known as Muhammadi Wali. (b) Building locally known as Bulbulki .. (c) Mosque locally known as Makhdumki .. (d) Baradari .. .. (e) Motiyawala Gumbad .. .. (f) Thanewala Gumbad .. ..
115	Do.	..	..	Do. ..	Moth-ki-Masjid at the village of Moth-ki-Masjid
116	Do.	..	..	Do. ..	Group of buildings at Hauz Khas consisting of the following :— (a) The tomb of Firoz Shah. (b) Domed building to the west of (a) (c) Dalans between (a) and (b). (d) Domed building and its court to the south of (c). (e) Dalans and all ruined buildings to the north of (a) and extending up to (j). (f) Five Chhatris to the east of (a) and (e). (g) Old gate to the north of (f). (h) Three Chhatris to the north-west of (g). (i) Old cemetery to the east of (g). (j) Ruined courtyard and its dalans with the domed building to the north-west of (h). (k) Old wall running east from (d). (l) 2·23 acres of land surrounding the above monuments.
117	Do.	..	..	Do. ..	Sarai at north-west corner of Qutb enclosure.

## PROVINCE—contd.

Owner or owners.	Whether in use for religious purposes.	Whether an agreement exists.	Number and date of Notification confirming protection.	Remarks.	Serial No.
5	6	7	8	9	10
Government	No ..	..	1254, 23rd Feb. 1913.		106
Do. ..	Yes ..	..	782-Edn., 4th Feb. 1915.		107
Private ..	No ..	No ..	7485-Edn., 25th Oct. 1918.		108
Do. ..	No ..	No ..	4759 <sup>2</sup> Edn., 6th Aug. 1918-1919		109
Do. ..	Yes ..	No ..	7485-Edn., 25th Oct. 1918.		110
<i>Dp. Govt.</i>	Central arch in use for religious purpose.	No ..	2324-Edn., 25th Mar. 1918.		111
Government	No ..	..	Do.		112
Private ..	No ..	No ..	4756 <sup>9</sup> Edn., 6th Aug. 1919.		113
					114
Trustees ..	Yes ..	No ..	} Do.	The Mosque Muhammadi Wali has also been declared protected separately ( <i>vide</i> monument No. 130).	
<del>Private</del> ..	<del>No</del> ..	<del>No</del> ..			
Trustees ..	Yes ..	No ..			
<del>Private</del> ..	<del>No</del> ..	<del>No</del> ..			
<del>Do.</del> ..	<del>No</del> ..	<del>No</del> ..			
Government	No ..	..			
Do. ..	Yes ..	..	1074-Edn., 8th Nov. 1906.		115
Do. ..	No ..	..	6037-Edn., 26th Aug. 1914.		116
Do. ..	No ..	..	1254, 23rd Feb. 1913.		117



Serial No.	District.			Locality.	Name of monument.
1	2			3	4
118	Delhi	..	..	Mehrauli Zail	Nili Masjid in village Kharera
119	Do.	..	..	Do.	Idgah of Kharera (inscribed)
120	Do.	..	..	Do.	Chor Minar
121	Do.	..	..	Do.	Moti Masjid near Dargah of Qutb Sahib
122	Do.	[	..	Do.	Enclosure containing the tombs of Shah Alam Bahadur Shah, Shah Alam II and Akbar Shah II.
123	Do.	..	..	Do.	Satpulah, Khirkee
124	Do.	..	..	Do.	Tombs between Hauz Khas and Qutb road including the following :— (a) Bandi or Poti-ka-Gumbad. (b) Bivi or Dadi-ka-Gumbad. (c) Biran-ka-Gumbad. (d) Chhoti Gumti. (e) Sakri Gumti. (f) Barakhamba. (g) Attewala Gumbad.
125	Do.	..	..	Do.	Rajon-ki-Bain
126	Do.	..	..	Do.	Kalu Sarai mosque
127	Do.	..	..	Do.	Humayunpur monuments consisting of the following :— (a) Bagh-i-Alam-ka-Gumbad with the neighbouring mosque. (b) Kali Gumti. (c) Tuhfawala Gumbad. (d) <del>Gumbad of Malik Chand or Geonwala Gumbad.</del> (e) <del>Gumti.</del>
128	Do.	..	..	Do.	Unnamed tomb near Chiragh Delhi
129	Do.	..	..	Do.	Mosque near south-west corner of Bagh Nazir at Ladha Sarai.
<del>130</del>	<del>Do.</del>	<del>..</del>	<del>..</del>	<del>Do.</del>	<del>Muhammadi Wali Masjid near Shahpur Jat</del>
131	Do.	..	..	Do.	Wall Mosque
132	Do.	..	..	Badarpur Zail	Walls, gateways, bastions and internal buildings of both inner and outer Citadels of Tughlaqabad Fort at Tughlaqabad.
133	Do.	..	..	Do.	Tomb of Ghayasuddin, walls, bastions, gates and causeway including the Tomb of Dad Khan at Tughlaqabad.
134	Do.	..	..	Do.	Walls, gates and bastions of Adilabad (Muhammabad) and causeway leading thereto from Tughlaqabad.

PROVINCE—*contd.*

Owner or owners.	Whether in use or religious purposes.	Whether an agreement exists.	Number and date of Noti- fication confirming protection.	Remarks.	Serial No.
5	6	7	8	9	10
Trustees ..	Yes ..	No ..	289-Edn., 12th Jan. 1921.		118
Private ..	Yes ..	No ..	4700-Edn., 19th Aug. 1924.		119
Do. ..	No ..	No ..	Do.		120
Government	Yes ..	..	7213-Edn., 27th Nov. 1926.		121
Do. ..	Yes ..	..	7213-Edn., 27th Nov. 1926.		122
Do. ..	No ..	..	3201-Edn., 11th June 1924.		123
Do. ..	No ..	..	3925-Edn., 24th June 1925.		124
Do. ..	No ..	..	Do.		125
Do. ..	No ..	..	Do.		126
Do. ..	No ..	..	Do.		127
Private ..	No ..	No ..	3201-Edn., 11th June 1924.		128
Government	Yes ..	..	3925-Edn., 24th June 1925.		129
Trustees ..	Yes ..	No ..	3201-Edn., 11th June 1924.		130
Government	Yes ..	..	Do.		131
Do. ..	No ..	..	782-Edn., 4th Feb. 1915.		132
Do. ..	Yes ..	..	2324-Edn., 25th Mar. 1918.		133
Do. ..	No ..	..	Do.		134

Serial No.	District.			Locality.	Name of monument.
1	2			3	4
135	Delhi	..	..	Badarpur Zail	Nai-ka-Kot at Tughlaqabad .. ..
136	Do.	..	..	Do.	Tomb of Mubarak Shah in Mubarakpur Kotla ..
137	Do.	..	..	Do.	Mosque attached to Mubarik Shah's tomb in Mubarikpur Kotla.. ..
138	Do.	..	..	Do.	Tombs of Bare Khan and Chhote Khan at Mubarikpur Kotla.
139	Do.	..	..	Do.	Tomb of Bhure Khan at Mubarakpur Kotla ..
140	Do.	..	..	Do.	Kale Khan-ka-Gumbad in Mubarakpur Kotla
141	Do.	..	..	Do.	Tripolia gateways of the Badarpur Sarai ..
142	Do.	..	..	Do.	<del>Zamarrudpur monuments consisting of the following—</del> (a) Dhaura Gumbad (b) Kale Gumbad
143	Do.	..	..	Do.	Tomb of Darya Khan .. ..
144	Do.	..	..	Badli Zail	The gateways of Badli-ki-Sarai in village Pipalthala.
145	Do.	..	..	Do.	Maqbara Paik at Badli .. ..
146	Do.	..	..	Palam Zail	Shikargah (locally known as Mahal) at Mehpalpur
147	Do.	..	..	Do.	Tomb of Sultan Ghari at Malakpur Kohi ..
148	Do.	..	..	Daryaganj South	Delhi Gate .. ..
149	Do.	..	..	Bazar-Ajmeri gate	Ajmeri Gate .. ..
150	Do.	..	..	Civil Lines	Kashmiri Gate and portion of the City Wall on either side of the Kashmiri Gate, i.e., from Mori Gate to Kashmiri Gate on one side and on the other upto and including the water bastion at the northernmost corner of the wall and also including the ditch outside the city wall where this is exposed.



## PROVINCE—contd.


Owner or owners.	Whether in use for religious purposes.	Whether an agreement exists.	Number and date of Notification confirming protection.	Remarks.	Serial No.
5	6	7	8	9	10
Government	No ..	..	2324-Edn., 25th Mar. 1918.		135
Do. ..	Yes ..	..	4759-Edn., 26th Aug. 1919.		136
Do. ..	No ..	..	Do.		137
Do. ..	No ..	..	2324-Edn., 25th March 1918.		138
Private ..	No ..	No ..	6776-Edn., 11th Nov. 1926.		139
Government	No ..	..	2324-Edn., 25th Mar. 1918.		140
Do. ..	No ..	..	2503-Edn., 23rd April 1926.		141
Do. ..	No ..	..	3201-Edn., 11th June 1924.		<del>142</del>
Do. ..	No ..	..	6469-Edn., 28th Oct. 1925.		143
Do. ..	No ..	..	3588-Edn., 31st May 1915.		144
Do. ..	No ..	..	7575-Edn., 11th Dec. 1926.		145
Do. ..	No ..	..	3925-Edn., 24th June 1925.	The building is used as a village school.	146
Do. ..	Yes ..	..	782-Edn., 4th Feb. 1915.		147
Do. ..	..	..	6535-Edn., 13th Sep. 1927.		148
Do. ..	..	..	Do.		149
Do. ..	..	..	Do.		150



PROVINCE - *contd.*

Owner or owners.  5	Whether in use for religious purposes.  6	Whether an agreement exists.  7	Number and date of Noti- fication confirming protect.on.  8	Remarks.  9	Serial No.  10





---

**List of Ancient Protected Monuments**  
**in the**  
**N.-W. FRONTIER PROVINCE**

---

M7DGA

173

Serial No.	District.	Locality.	Name of monument.
1	2	3	4
1	Hazara .. ..	..	Ancient monuments, structures, artificial mounds or other remains locally known as "Topi" in the 14 villages noted or within a radius of 7 miles of the areas locally known as Jandial and Sirsukh of the Haripur Tahsil.
		Garhian .. ..	(a) Garhian (Lal Chak) Stupa and Monastery
		Pind Gakhra .. ..	(b) Pind Gakhra .. ..
		Tofkian .. ..	(c) (i) Tofkian .. ..
			(ii) Jandial, A, B, C, D .. ..
		Mirpur .. ..	(d) Mirpur .. ..
		Marchabad .. ..	(e) Marchabad .. ..
		Jaulian .. ..	(f) Jaulian .. ..
		Badalpur .. ..	(g) Badalpur (Stupa and Monastery) ..
		Bhera .. ..	(h) Bhera .. ..
		Chitti .. ..	(i) Chitti .. ..
		Tarnawa .. ..	(j) Tarnawa .. ..
		Garamthun .. ..	(k) Garamthun .. ..
		Kutehra .. ..	(l) Kutehra .. ..
		Kamalpur .. ..	(m) Kamalpur .. ..
		Dobandi .. ..	(n) Dobandi .. ..
2	Do. .. ..	Village Shinkiar	Zuro-Dheri .. ..
3	Do. .. ..	Taxila .. ..	Piplan .. ..
4	Do. .. ..	Do. .. ..	Bajran, B .. ..
			C .. ..
			D .. ..
5	Do. .. ..	Mansehra .. ..	Mansehra.—The fourteen rock edicts of Asoka, inscribed on three rocks.
5a	Do	Shahdawn Agro Valley	Buddhist Rock at Shahdawn
6	Dera Ismail Khan ..	Bilot .. ..	Kafir-Kot.—(411 Kanals and 7 Marlas) comprised in Khasra No. 1153. Ancient fort and temples.



TIER PROVINCE.

Owner or owners.	Whether in use for religious purposes.	Whether an agreement exists.	Number and date of Notification confirming protection.	Remarks.	Serial No.
5	6	7	8	9	10
..	..	..	"Gazette of India," No. 1336-36-N., dated the 2nd October 1909.		1
Government..	No ..	..	Do. ..	Excavated.	
Private ..	No ..	No ..	Do. ..		
Government..	No ..	..	Do. ..	Excavated.	
Do. ..	No ..	..	Do. ..	Do.	
Private ..	No ..	No ..	Do. ..		
Do. ..	No ..	No ..	Do. ..		
Government..	No ..	..	Do. ..	Excavated.	
Do. ..	No ..	..	Do. ..	Stupa excavated, Monastery not excavated.	
Private ..	No ..	No ..	Do. ..		
Do. ..	No ..	No ..	Do. ..		
Do. ..	No ..	No ..	Do. ..		
Do. ..	No ..	No ..	Do. ..		
Do. ..	No ..	No ..	Do. ..		
Do. ..	No ..	No ..	Do. ..		
Do. ..	No ..	No ..	Do. ..		
Do. ..	No ..	No ..	North-West Frontier Province Gazette Notification No. 10598-G., dated the 19th November 1923.		2
Government..	No ..	..	"Gazette of India," No. 1336-36-N., dated the 2nd October 1909.	Excavated.	3
Do. ..	No ..	..	Do. ..	Do.	4
Do. ..	No ..	..	Do. ..	Do.	
Do. ..	No ..	..	Do. ..	Do.	
Do. ..	No ..	..	"Gazette of India," No. 29628-N., dated the 2nd October 1935 H.W.F. & P. Gazette notification No. 9725-G of 24/10.25		5
Do. ..	No ..	..	"Gazette of India," No. 29628-N., dated the 2nd January 1914. 2/12.35		6

## NORTH-WEST FRONTIER

Serial No.	District.	Locality.	Name of monument.
1	2	3	4
7	Dera Ismail Khan ..	Umar Khel ..	<i>Northern Kafir-Kot.</i> —(548 Kanals and 12 Marlas). Ancient fort and temples.
8	Peshawar ..	Mardan Tahsil ..	<i>Takht-i-Bahi.</i> —Buddhist ruins situated on the Takht-i-Bahi hill.
9	Do. ..	Do. ..	<i>Jamalgarhi.</i> —Buddhist ruins on hill, north of the village of Jamalgarhi.
10	Do. ..	Do. ..	<i>Shahbazgarhi.</i> —The fourteen rock edicts of Asoka, inscribed on two rocks.
11	Do. ..	Do. ..	<i>Sahribahlol.</i> —Area within a radius of 2 miles from the village of Sahribahlol.
12	Do. ..	Do. ..	<i>Tareli.</i> —Buddhist ruins 3 miles north-east of Sawaldher.
13	Do. ..	Do. ..	<i>Kashmir Smas.</i> —Buddhist ruins in a cave ..
14	Do. ..	Swabi Tahsil ..	<i>Asota.</i> —Stone circle .. ..
15	Do. ..	Do. ..	<i>Hund Fort.</i> —Ruined walls of city ..
16	Do. ..	Charsada ..	<i>Bala Hissar.</i> —High artificial mound, 1 mile north of Charsada.
17	Loralai ..	Tordheri ..	Tordheri site (Duki Tahsil) .. ..
18	Do. ..	Dabarkot ..	Great mound at Dabarkot (Duki Tahsil) ..
19	Do. ..	Harian Haidarzai ..	Prehistoric mound near Harian Haidarzai below Sinjawi (Sinjawi Tahsil).
20	Hazara	Bhamala	<i>Ancient site containing remains of a large stupa and monastery 35 kanals 55 marlas in extent with khasra Nos. 95-99.</i>
21	Peshawar	Manolony village	<i>Black Rocks at water's edge on the right bank of the River Indus.</i>
<del>22</del>	<del>do</del>	<del>Charsada</del>	<del>1. Sulai Sheri extent 20 kanals 10 marlas. 2. Platu Sheri " 21 " 15 " 3. Sar Sheri " 89 " 11 "</del>

177





Owner or owners.	Whether in use for religi- ous purposes.	Whether an agreement exists.	Number and date of Noti- fication confirming protection.	Remarks.	Serial No.
5	6	7	8	9	10







## NORTH-WEST FRONTIER

Serial No. 1	District. 2	Locality. 3	Name of monument. 4

183



## NORTH-WEST FRONTIER

Serial No.	District.	Locality.	Name of monument.
1	2	3	4

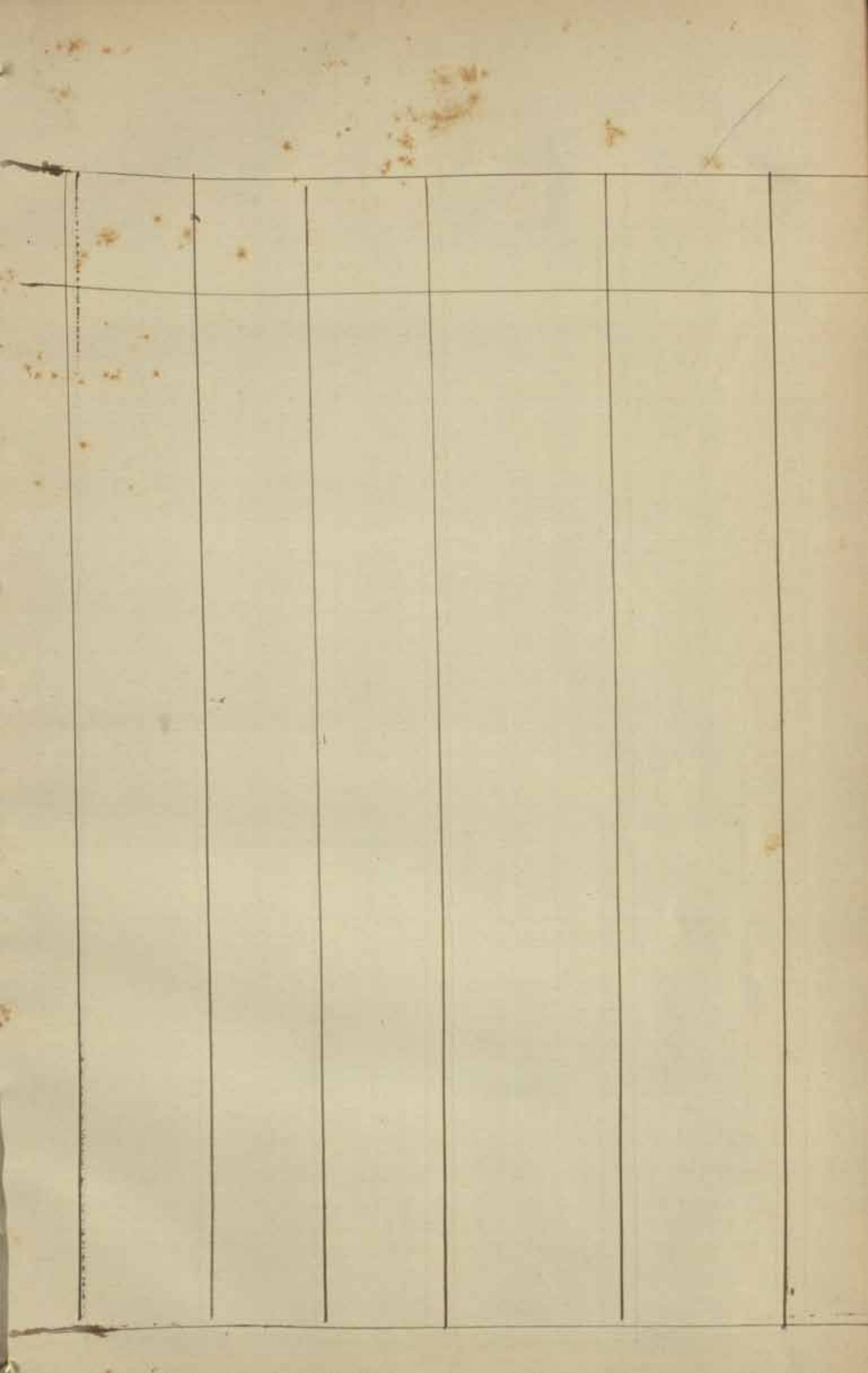









No.		Date		Particulars		Amount	







---

**List of Ancient Protected Monuments**  
**in**  
**BIHAR AND ORISSA**

---

M7DGA

189

Serial No.	District.	Locality.	Name of monument.
1	2	3	4
1	Bhagalpur .. ..	Bangaon P. S., Sub-Div. Madhipura.	Mound .. .. .
2	Do. .. ..	Patherghatta, P. S. Colgong.	Rock Sculpture .. .. .
3	Do. .. ..	Colgong .. ..	Rock temple .. .. .
4	Champaran .. ..	Lauriya Araraj, P. S. Gobindganj.	Asoka column .. .. .
5	Do. .. ..	Lauriya Nandangarh, P. S. Shikarpur, Bettiah Sub-Div.	Do. .. .. .
6	Do. .. ..	Rampurva, P. S. Shikarpur, Bettiah Sub-Div.	Do. .. .. .
7	Do. .. ..	Kesaria, Champaran Sadar, P. S. Kesaria.	Buddhist stupa .. .. .
8	Do. .. ..	Sagardih, P. S. Kesaria, Champaran Sadar.	Fort ruins .. .. .
9	Do. .. ..	Chankigarh, P. S. Shikarpur, Bettiah Sub-Div.	Ruined fortress .. .. .
10	Do. .. ..	Nandangarh, P. S. Shikarpur, Bettiah Sub-Div.	Do. .. .. .
11	Do. .. ..	Do. .. ..	Vedic burial mounds .. .. .
12	Cuttack .. ..	Barabati, Cuttack Cantt. Khasmahal.	Barabati fortress (ruins and remains of all ancient edifices except the mosque at Barabati).
13	Do. .. ..	Haveli Lal Bagh, Jajpur Sub-Div. in the compound of the S. D. O.'s qrs.	4 colossal images named :— .. .. . 1. Varahi. 2. Chamunda. 3. Indrani. 4. Kalijuga.
14	Do. .. ..	Do. .. ..	3 Buddhist images .. .. .



## ORISSA.

Owner or owners.	Whether in use for religious purposes.	Whether an agreement exists.	Number and date of Notification confirming protection.	Remarks.	Serial No.
5	6	7	8	9	10
Private ..	No ..	No ..	2425-E., dated 14th Nov. 1919.	Under Section 20.	1
Do. ....	Yes ..	No ..	866-E., dated 19th May 1915.	As the monument is of Archaeological value and the cost of its upkeep is small, it will continue to be maintained by Government from Central Revenues, although no agreement with the owners is obtainable.	
Government	No ..	No ..	Do.		3
Private ..	No ..	Yes ..	370-E., dated 8th March 1913.	Monument to remain in custody of Government under agreement which contains refunding clause.	4
Do. ....	Yes ..	Yes ..	Do.	Do.	5
Do. ....	No ..	No ..	Do.		6
Do. ....	No ..	Yes ..	Do.	Agreement under termination pending acquisition of stupa site under Land acquisition Act.	7
Do. ....	No ..	No ..	Do.	Owner refuses to enter into agreement, but Government will continue to maintain the monument.	8
Do. ....	Yes ..	No ..	No. 3139 V. A-6-R A730. 3.36	Owner offers to sell this site. Acquisition proceedings in progress.	9 Since acquired
Do. ....	No ..	No ..	5174-VA-17-R., dated 30th April 1925.		10
Do. ....	No ..	No ..	Do.	Raiyats rights in Vedic burial mounds have been acquired.	11
Government	No ..	No ..	575-E., dated 22nd March 1915.		12
Do. ....	No ..	No ..	2638-E., dated 18th July 1921.		13
Government	No ..	No ..	11884-VA-13-R., dated 22nd Dec. 1924, and 5174-VA-17-R., dated 30th April 1925.	Under Section 3 and Section 20.	14

Serial No.	District.	Locality.	Name of monument.
1	2	3	4
4 15	Cuttack .. ..	Siriapur .. ..	The Mahratta bridge known as Atharanala (18 arched bridge) and also as Tantulimul bridge.
5 16	Do. .. ..	Do. .. ..	The Monolith (a massive stone pillar) also called Chandeshvar pillar.
17	Gaya .. ..	Hasra Kol, Hasra Hill about 4 miles south-south-west of Wazir-gunj.	Ancient mound .. ..
18	Do. .. ..	Sobhnath Hill, Gaya Sadar.	Do. .. ..
19	Do. .. ..	Ghenjan (about 5 miles west of Mukh-dumpur Ry. Stn.), Jahanabad Sub-Div. and P. S.	Ancient Sculpture .. ..
20	Do. .. ..	Guner, P. S. Sherghati.	Do. .. ..
21	Do. .. ..	Barabar and Nagarjuni Hills at Gaya Sadar, Jahanabad Sub-Div.	1. Karanchanpur cave 2. Sudama cave. 3. Lomas Rishi cave. 4. Vishva Jhopa cave. 5. Gopi cave. 6. Vapiyaka cave. 7. Vada Thika cave.
22	Do. .. ..	Shamshernagar, P. S. Daudnagar, Aurangabad Sub-Div.	Shamsher Khan's tomb .. ..
23	Monghyr .. ..	Monghyr .. ..	Fort walls .. ..
24	Muzaffarpur .. ..	Kolhua, P. S. Paru ..	Asoka column .. ..
25	Do. .. ..	Basarh, Hajipur Sub-Div., P. S. Lalgunj.	Brick stupa .. ..
26	Do. .. ..	Do. .. ..	Raja Baisal-ka-garh .. ..
27	Palamsu .. ..	Palamsu, P. S. Karh..	Old and New Forts .. ..



## ORISSA—contd.

Owner or owners.	Whether in use for religious purposes.	Whether an agreement exists.	Number and date of Notification confirming protection.	Remarks.	Serial No.
5	6	7	8	9	10
Government	No ..	No ..	2638-E., dated 18th July 1921.		15
In custody of Government under agreement.	No ..	Yes ..	2638-E., dated 18th July 1921.	Collector, Cuttack reports that there is no owner but as the "Monolith" stands on private land an agreement was taken from the owners of the land on 30th January 1922. The agreement contains no refunding clause but will stand as it is.	16
Private ..	No ..	Yes ..	3843, dated 1st Oct. 1909	Monument to be maintained by owner under agreement.	17
Do. ..	No ..	Yes ..	Do.	Do.	18
Government	No ..	No ..	1589-E., dated 27th Aug. 1915.		19
Do. ..	No ..	No ..	Do.		20
Private ..	Yes ..	Yes ..	2793-E., dated 27th July 1921.	To be maintained by Government under agreement.	21
Do. ..	Yes ..	No ..	1589-E., dated 27th Aug. 1915.	No agreement obtainable.	22
Government	No ..	No ..	1330-E., dated 12th July 1915.		23
Private ..	Yes ..	No ..	855-E., dated 17th May 1917.	Owner refuses to enter into an agreement.	24
Do. ..	Yes ..	No ..	1609-E., dated 19th Sept. 1918.	Do. A Muhammadan tomb is built on top of the stupa mound.	25
Do. ..	No ..	No ..	1613-E., dated 19th Sept. 1918.	Owner refuses to enter into any agreement.	26
Government	No ..	No ..	169-E., dated 14th Jan. 1921.		27



Serial No.	District.	Locality.	Name of monument.
1	2	3	4
28	Patna .. ..	Kumrahr, Patna City Sub-Div.	Site of Mauryan Palace .. ..
29	Do. .. ..	Bulandibagh, Patna City Sub-Div.	The grove known as " Bulandibagh " .. ..
30	Do. .. ..	Chhota Pahari, Patna City Sub-Div.	The mound .. ..
31	Do. .. ..	Panch Pahari, Patna City Sub-Div.	Do. .. ..
32	Do. .. ..	Bankipur .. ..	The Gola (Granary) .. ..
33	Do. .. ..	Rajgir, Silao P. S., Bihar Sub-Div.	The walls of Old and New Rajgir .. ..
34	Do. .. ..	Do. .. ..	All ancient remains within the areas enclosed by the walls of the Old and New Rajgir.
35	Do. .. ..	Do. .. ..	All ancient remains within half a mile of the two ancient cities.
36	Do. .. ..	Nalanda (Burgaon) Silao P. S., Bihar Sub-Div.	All mounds, structures and buildings enclosed in the acquired area.
37	Do. .. ..	Bihar Sharif .. ..	Tomb of Malik Ibrahim Bayyu (on the rock of Bihar).
38	Do. .. ..	Do. .. ..	Bihar Qila .. ..
39	Do. .. ..	Maneir, Dinapur Sub-Division.	Tomb of Shah Makhdum Daulat and Ibrahim Khan.

## ORISSA—contd.

Owner or owners.	Whether in use for religious purposes.	Whether an agreement exists.	Number and date of Notification confirming protection.	Remarks.	Serial No.
5	6	7	8	9	10
Government	No ..	No ..	380-E.R., dated 28th July 1922.	Under Section 20.	28
Do. ..	No ..	No ..	Do.	Do.	29
Private ..	No ..	No ..	Do.	Do.	30
Do. ..	Yes ..	No ..	Do.	Do.	31
Government	No ..	No ..	1589-E., dated 27th Aug. 1915.		32
Private ..	No ..	No ..	4, dated 2nd Jan. 1909.	Agreement not obtainable.	33
Do. ..	No ..	No ..	Do. ..	Do. Of this group the following monuments are maintained by the Archaeological Department :— <i>Old Fort</i> — (a) Jarasandh-ka-baitak on Vibhaigiri, (b) Ruined Jain temple with sculptured shed on Vibhai-giri, (c) Ruined north gate. (d) Sonbhandar Cave. (e) Maniyar Math (Govt.). (f) Zigzag length of wall up east hill side through defile. (g) Shell inscription enclosure. <i>New Fort</i> — (h) Length of wall near Dak Bungalow.	34
Private ..	No ..	No ..	4, dated 2nd Jan. 1909.	Agreement not obtainable.	35
Government	No ..	No ..	5857-VA-4-23, dated 21st June 1923.		36
Do. ..	Yes ..	No ..	1589-E., dated 27th Aug. 1915.		37
Private ..	No ..	No ..	2797-E., dated 27th July 1921.	Agreement not obtainable	38
Do. ..	Yes ..	Yes ..	1589-E., dated 27th Aug. 1915.	Owner of item Nos. 39 and 40 is to contribute Rs. 25 per annum towards maintenance under agreement, which contains refunding clause.	39

Serial No.	District.	Locality.	Name of monument.
1	2	3	4
40	Patna .. ..	Maneir, Dinapur Sub-Div.	Tank .. .. .
41	Puri .. ..	Jagnara, 5 miles from Bhubaneswar Ry. Stn. Khurda Sub-Division.	Ancient remains on both Khandagiri and Udayagiri Hills.
42	Do. .. ..	Puri Sadar, on the Jagannath Trunk Road.	Atharanala Bridge .. .. .
43	Do. .. ..	Konarak, P. S. Gop, 21 miles from Inspection Bungalow.	The Black Pagoda .. .. .
44	Do. .. ..	Khurda, P. S. and Sub-Div.	Dhauli Rock inscription of the edicts of Asoka together with the stone-built shelter in front and the elephant sculpture immediately above it.
45	Do. .. ..	Bhubaneswar, P. S. Khurda Sub-Division.	Raja Rani temple .. .. .
46	Purneah .. ..	Bandarjhulla, P. S. Islampur, Kishunganj Sub-Div.	The ancient mound in the village Bandarjhulla known as "Kanhaiya jir Mandir" and also the adjacent mound.
47	Saran .. ..	Manjhi, Saran Sub-Division.	Remains of ancient city of Manjhi, area 59.5 acres, situated near the Manjhi Ghat; all ancient structures and other monuments and remains and all artificial caves and mounds containing ancient remains within the limits of the ancient city of Manjhi.
48	Shahabad .. ..	Sassaram .. ..	Alawal Khan's tomb .. .. .
49	Do. .. ..	Do. .. ..	Hasan Sur Shah's tomb .. .. .
50	Do. .. ..	Do. .. ..	Sher Shah's tomb (plot no. 81 surveyed in 1929-30)
51	Do. .. ..	Ashiqpur, Sassaram Sub-Div.	Asoka inscription on Chandan Shahid Hill ..
<p>2. The tank plot no. 82 (surveyed in 1929-30)</p> <p>3. Its walls plot nos. 76, 83 &amp; 85 survey in 1929-30</p>			



## ORISSA—contd.

Owner or owners.	Whether in use for religious purposes.	Whether an agreement exists.	Number and date of Notification confirming protection.	Remarks.	Serial No.
5	6	7	8	9	10
Private ..	Yes ..	Yes ..	1589-E., dated 27th Aug. 1915.	See item No. 39. Rs. 25 between both.	40
Government	Yes ..	No ..	2525-E., dated 27th Dec. 1912.		41
Do. ..	No ..	No ..	575-E., dated 22nd March 1915.		42
Do. ..	No ..	No ..	Do.		43
Do. ..	No ..	No ..	8707-VA-21-R., dated 10th Sep. 1924.		44
Do. ..	No ..	No ..	2488-E., dated 1st Nov. 1913.		45
Ownerless ..	Yes ..	No ..	7378-VA-24-R., dated 12th July 1924 and 5334-VA-24-R., dated 27th May 1924.	Under Sections 20 and 18. Collector reports that a sadhu whose name is Param Das has been living in a hut on the land of the monument for sometime and receiving the alms and offerings of people who come there to worship.	46
Private ..	No ..	Yes ..	2051, dated 25th April 1910.	Collector reports that on the north-west side of the fort there is a temple of Kali, which is much revered locally. To be maintained by Government under agreement which contains a funding clause.	47
Government	No ..	No ..	1930, dated 6th Sep. 1907.		48
Do. ..	No ..	No ..	<del>1589-E., dated 27th Aug. 1915.</del> No. F. 4-15/38-F 57 30. 11. 30		49
Do. ..	No ..	No ..	Do.		50
Private ..	No ..	No ..	1814-E., dated 1st Dec. 1917.	Agreement not obtainable, nor it is feasible to acquire monument under Section 10 (1). Inscription will be maintained as before (vide correspondence ending with Deputy Collector's No. 279-M-XXXIII-4, dated 29th January 1926).	51

Serial No.	District.	Locality.	Name of monument.
1	2	3	4
52	Shahabad .. ..	Rohtasgarh, Sassaram Sub-Div.	Rohtasgarh Fort .. .. .
53	Do. .. ..	Katkauli .. ..	Tomb of Ghulam Hyder Khan and Shuja Kuli Khan.
54	Do. .. ..	Arrah (within the Judge's compound).	Arrah House .. .. .
55	Do. .. ..	Pargana Chainpur, P. S. Bhabua, Buxar Sub-Div.	Bukhtiar Khan's tomb .. .. .
56	Do. .. ..	Do. .. ..	Mundeswari temple .. .. .
57	Santal Parganas ..	Hadaf, Raj Mahal Sub-Div.	Jami Masjid .. .. .
58	Do. .. ..	Do. .. ..	Mughal Bridge .. .. .
59	Do. .. ..	Rajmahal .. ..	Sangi Dalan .. .. .
60	Bhagalpur	village Colgong, Police station Colgong.	The ruined tomb believed to be that of Mahmud Shah, last of the king's Kings of Bengal
61	Gaya	Pargana Warhat village Kurkiha	The portion of the area known generally as "Garh"
62	Sambalpur	Rampur Zamindari	Vikramkhil rock inscriptions with the adjoining forest lands within a radius of 100 feet on all sides of the rock
63	} Please see Serial Nos. 1 to 5 on pp. 376-377 and Serial 66 as a result of the formation of the new Province		
64			
65			
66			
67	} Please see Serial Nos. 1 to 5 on pp. 376-377 and Serial 66 as a result of the formation of the new Province		
68			
69	Patna	Mohalla Sandalford	Remains of wooden foundations and ancient masonry walls in S plot nos 698, 699, 700 and 701



## ORISSA—contd.

Owner or owners.	Whether in use for religious purposes.	Whether an agreement exists.	Number and date of Notification confirming protection.	Remarks.	Serial No.
5	6	7	8	9	10
Government	No	No	1589-E., dated 27th Aug. 1915.	<i>Siddhanta</i>	52
Do.	Yes	No	Do.		53
Private	No	Yes	495-E., dated 7th April 1916.	Government to maintain under agreement which contains refunding clause.	54
Government	No	No	1510-E., dated 4th July 1914.		55
Private	Yes	Yes	Do.	Government to maintain under agreement which contains refunding clause.	56
Government	No	No	1330-E., dated 12th July 1915.		57
Do.	No	No	Do.	<i>unclassified</i>	58
Do.	No	No	1334-E., dated 12th July 1915.	Is in the custody and management of the E. I. Railway. All repairs will be carried out by that Railway.	59
<i>Private</i>	<i>No.</i>		<i>No. 9899-VA-6-R.</i> <i>27.10.36</i>	<i>To be maintained by Govt. under agreement</i>	<i>60</i>
<i>Do</i>	<i>No</i>		<i>No 11124-III T.O.R.</i> <i>27.11.31.</i>		
<i>private</i>	<i>No.</i>		<i>No 2013-VA-4-34-R.</i> <i>27.14.3.34.</i>		
<i>No. 341 on pp. 400-409; transferred to Centrology's charge of Orissa.</i>					
<i>Behar Govt. Rev. Sept.</i> <i>No. 4626-VA/36-R 20/10/36</i>					



Serial No.	District.	Locality.	Name of monument.
1	2	3	4
70	Sonthal Barganas	Rajmahal Sub-division.	Ruins of Baradari buildings with probable underground cells and passage standing on a high mound on an area of about 0.23 acre of land of settlement plot No. 23 of village Arazi Mukimpur No. 26
71	Gaya	P. S. Ghosi	The ancient monolithic pillar known as Lat in Lat Village
72.	Singhbhum	Thana Ghatila	The site of an old fort in Village Ruam; area 13.52 acres contained in plots nos. 902, 903 and 507 of the present revisional settlement of the Village.
73.	Shahabad	Kota No. 121 Thana Sameran	An inscribed rock measuring 7' 10" x 1' 1" with 6 lines of inscription in Nagari character dated Samvat 1225 in a rock-shelter made into a cave adjacent to the Javachandi temple.
74	— do —	— do —	2. In the same shelter as described above against no. 1 two other lines of inscriptions in Nagari character of an earlier date.
75	— do —	— do — <small>P. Lokm. 278</small>	3. Another rock inscription above the shelter measuring 7' x 12" in Arabic character in three lines with a right hand carved in relief at the commencement
76	Sarbhanga	village Pach-rakhi Sub-Div. Madhubani	Old Fort, Raja Bali ka garh

## ORISSA--contd.

Owner or owners.	Whether in use for religious purposes.	Whether an agreement exists.	Number and date of Notification confirming protection.	Remarks.	Serial No.
5	6	7	8	9	10
	No.	No	Edlands notfn. (Archy.) No. F. 18-8/37-F. 7.6.10-37.		
	No	no	E.H.L. no. F. 18-30/37-F. 3.5.38.		
	no	no	E.H.L. sept. notfn no. F. 4-7/38-F 4.11.7.38.	Sec. 20	
Private	no	yes, in	sept. 7 Edn. H.L. no. F 18-33/37-F 7.7.6.38	Sec. 3(3)	
do	"		- do -		
do	"		- do -		
"	"	"	E. H & L. sept. notfn. no. F4-13/38-F4L 7.1.12.38.		76



Serial No.	District.	Locality.	Name of Monument.
1	2	3	4
77	Patna	Patna city	Mir Ashraf's Juma Mosque
78	Singh Bhum Village Benisagar.	Village Benisagar Thana No. 359 in Kolhan Thana Sadar Subdivision Dist. Singhbhum	<p>1. Benisagar Tank. Survey plot no. 324. Area 27.50 acres. Tank aile plot no 323. Area 11.83 acres.</p> <p><u>Boundaries</u></p> <p>North: By survey plot nos. 279, 284, 285 and portion of survey plot no. 322.</p> <p>East. By survey plot No. 322.</p> <p>South. By survey plot. nos. 529 &amp; 528.</p> <p>West. By survey plot nos. 336, 325, 326, 327, 328, 354, road and plot no. 246.</p> <p>2) Portion of survey plot no. 322 area 37.40 acres where there are old remains of temple and sculptures on the South east bank of the above tank.</p> <p>North: By portion of survey plot no. 322.</p> <p>East. By the Mayurbhanj State.</p> <p>South: By the Mayurbhanj State &amp; survey plots no. 5309 Village Benisagar.</p> <p>West: By the portion of tank aile plot No. 323 &amp; survey plot No. 529 of Village Benisagar.</p>





Serial No.	District.	Locality.	Name of Monument.
1	2	3	4
79	Puri	Shaulipahad	Small rock cut cell
80	Gaya	Kunisaray village	Series of rock-cut Brahmanical sculptures. One Buddhist temple in ruins with a seated Buddha image at Kana Sol near Baraha range of hills
81	Ranchi	Xhekpata Village. Lohardaga P.S.	An ancient stone temple with a small Siva-linga inside, situated in plot NO. 1138 of Khata NO. 210 together with a strip of land 10 ft. wide on each side. (Area 650 Sq. ft.)
82	Ranchi	Khanti Tola, Kumla, Serickel, Kacharitoli and Mouza.	Asura sites
83	Patna	Ghorakatora	Ancient remains known as Gach.
84	Shahabad	Buxar	Ancient site comprising plot nos. 532, 534 & 525
85	Puri	Baragach	Rameshwar Temple
86	—do—	—do—	Nabakeswar Temple
87	—do—	Blhubaneswar	Chitrakarni "
88	—do—	—do—	Bakeswar "
89	—do—	—do—	Makareswar Temple with its minor shrines
90	—do—	—do—	Mukhteswar Temple with its minor shrines etc. excluding the Murich Kunda
91	—do—	—do—	Siddheswar Temple with its minor shrines in the compound



## ORISSA—contd.

Owner or owners.	Whether in use for religious purposes.	Whether an agreement exists.	Number and date of Notification confirming protection.	Remarks.	Serial No.
5	6	7	8	9	10
Govt.		no	No. F. 4-2/39 F & L 26.6.39.		
		no	Edlands Notif. No. F. 3-16/39- F & L 29.8.39.		
Shamlat malikan	The image is worshipped only at the time of Sankranti festival by the Brahmins of the Village	no	Edlands Notifn. No. F. 4-20/39 F & L 26.10.39	Estimated cost Rs. SR. 250/- AR. 10/-	81
private	no	no	Edlands Notifn. F. 4-24(5)/39- F & L dated 30.4.40		82
Govt.	no	no	Edlands Notifn. No. F. 4-34(5)/39- F & L, dated 14.5.40.		
Govt	no	no	F. 4-5(5)/41- F & L 26.7.41	See no	84
Trustees	yes	yes	No. D. 569- AR/46 20/5/46	See. 3	
Govt.	"	—	— do —		
Trustees	"	yes	— do —		
— do —	"	"	— do —		
— do —	"	"	— do —		
— do —	"	"	— do —		
— do —	"	"	— do —		



Serial No.	District.	Locality.	Name of Monument.
1	2	3	4
92	Puri	Bargarh	Brahmeswar Temple with its minor shrines in the compound
93	—do—	Bhubaneswar	Parasurameswar Temple
94	—do—	—do—	Maitreswar Temple with all the minor temples in the compound
95	—do—	—do—	Sari Temple No. 1
96	—do—	—do—	Ananta Basudeva Temple
97	—do—	Basuaghai	Magheshwar Temple with its minor shrine
98	—do—	Bargarh	Bhaskareswar Temple
99	—do—	Bhubaneswar	Sahasralinga Tank
100	—do—	—do—	Botal Temple
101	—do—	—do—	Jameshwar Temple with its minor shrine
102	—do—	—do—	<p>Lord Lingraj Temple with all the minor temples in the compound, as given below:</p> <ol style="list-style-type: none"> <li>1. Parvati Temple</li> <li>2. Gopaluni "</li> <li>3. Amama well</li> <li>4. Chandeshwar dala</li> <li>5. Astamurti</li> <li>6. Ladakeshwar Temple</li> <li>7. Sakreshwar "</li> <li>8. Sathidosi "</li> <li>9. Sabeitri Devi "</li> </ol>


## ORISSA - contd.

Owner or owners.	Whether in use for religious purposes.	Whether an agreement exists.	Number and date of Notification confirming protection.	Remarks.	Serial No.
5	6	7	8	9	10
Trustees	yes	yes	B.569-AR/46 & 30.5.46	Sec. 3	92
— do —	"	"	— do —	"	93
— do —	"	"	— do —	"	94
— do —	"	"	— do —	"	95
— do —	"	"	— do —	"	96
Private	"	"	— do —	"	97
Gout.	"	—	— do —	"	98
Trustees	"	yes	— do —	"	99
— do —	"	"	— do —	"	100
Private	"	"	— do —	"	101
Trustees	"	"	— do —	"	102

Serial No.	District.	Locality.	Name of Monument.
1	2	3	4







---

**List of Ancient Protected Monuments**  
**in the**  
**CENTRAL PROVINCES AND BERAR**

---

211

M7DGA

**ERRATA SLIP TO THE LIST OF CENTRAL PROTECTED MONUMENTS.**

**CENTRAL PROVINCES AND BERAR.**

Serial No.

- 108 The characters of this inscription resemble those of the Asokan edicts ; but the inscription cannot be definitely attributed to Asoka. (*now removed*)
- 157-158 Karanpur is the old name of Karitalai, and is now applied to a ridge to north of the village.
- 167-168 (No. 167) The temple of Gaurishanker stands in the middle of an open court which is surrounded by a circular colonnade (No. 168), the latter being known as the Chaunsath Jogini Temple.

M7DGA-254-27-8-30-GIPS



Serial No.	District.	Locality.	Name of monument.
1	2	3	4
1	Akola .. ..	Akola .. ..	The Dahihanda gate of the outer city wall ..
2	Do. .. ..	Do. .. ..	The Hawa Khana bastion of the inner fortification (accommodating the Municipal Primary School) together with 20 yards of the wall adjoining each side.
3	Do. .. ..	Do. .. ..	The Khirki gate in the outer city wall immediately below No. 2 above, together with 10 yards of the adjacent wall on each side.
4	Do. .. ..	Do. .. ..	The S. E. angle bastion of the outer city wall together with 10 yards of the adjacent wall on each side. The bastion is situated some 100 yards to the east of No. 3 above and is variously known as Panch Burj and Burj Nusrat Yab and contains a Persian inscription.
5	Do. .. ..	Balapur .. ..	Balapur Fort .. ..
6	Do. .. ..	Do. .. ..	Chhatri near the Dak Bungalow .. ..
7	Do. .. ..	Narnalla .. ..	Narnalla Fort and gateways :— (a) Shah Nur gateway. (b) Mahakali gateway. (c) Mendha gateway. (d) Akot gateway. (e) Delhi gateway. (f) Sirpur gateway. (g) Small mosque. (h) The large and two smaller guns. (i) The tank built to contain oil or ghee.
8	Do. .. ..	Do. .. ..	Ambar Mahal in the Fort. .. ..
9	Do. .. ..	Patur .. ..	Two caves .. ..
10	Do. .. ..	Barsi Takli .. ..	Black stone temple of Bhawani to the south-east of the town and on its outskirts.
11	Do. .. ..	Sirpur .. ..	The old temple of Antriksha Parawanath, a short distance outside the village on the west belonging to the Digambara Jain community.

## AND BERAR.

Owner or owners.	Whether in use for religious purposes.	Whether an agreement exists.	Number and date of Notification confirming protection.	Remarks.	Serial No.
5	6	7	8	9	10
Government	No ..	No ..	748-A./A. B., 29th June 1925.		1
Do. ..	No ..	No ..	Do.		2
Do. ..	No ..	No ..	Do.		3
Do. ..	No ..	No ..	Do.		4
Do. ..	No ..	No ..	C.-72/A. B.-358, 11th April 1925.		5
Do. ..	No ..	No ..	Do.		6
Do. ..	No ..	No ..	Do.		7
Do. ..	No ..	No ..	781-E./A. B., 20th Nov. 1924.	This monument is now used as Dak Bungalow.	8
Do. ..	No ..	No ..	C.-72/A. B.-358, 11th April 1925.		9
Ownerless ..	Yes ..	No ..	Do. ..	Commissioner has assumed guardianship.	10
Private ..	Yes ..	Yes ..	111, 17th Nov. 1906 ..	Under Section 18 (1) <i>Digambari Section.</i> Owners to do all ordinary repairs but Government to do special repairs under agreement, which contains refunding clause ( <i>vide</i> D. C.'s No. O./I., dated 8th March 1927). <i>Suitambari Section.</i> Managing committee to maintain and do all ordinary repairs but Government to do special repairs under agreement, which contains refunding clause ( <i>vide</i> D. C.'s No. 130-I., dated 12th April 1927).	11

Serial No.	District.	Locality.	Name of monument.
1	2	3	4
12	<del>Amraoti</del>	<del>Chitkolda</del>	<del>Tomb of Lieut. G. Young</del>
13	<i>Amraoti</i>	Do.	Gawilgarh Fort (The walls and the whole area contained by them).
14	Do.	Ellichpur	The city wall of Nawab Ismail Khan
15	Do.	Do.	The Haripura gate of same
16	Do.	Do.	The Jiwanpura gate of same
17	Do.	Do.	The Dula gate of same
18	Do.	Do.	The Hauz Katora gate of same
19	Do.	Amner	Tomb of Lal Khan
20	Do.	Do.	Tank in front of above
21	Do.	Lasur	Temple of Anandesvar
22	Balaghat	Baihar	Temples
23	Do.	Garhi	Fort
24	Do.	Lanji	Old Fort
25	Do.	Madanpur near Dhipur.	At Madanpur is a Jogi Mandir said to be of Buddhist architecture.
26	<del>Do.</del>	<del>Near Kungarh, north Korols near Kanjat.</del>	<del>An old court house of Ala Udal built of black stones on a hill on the border of Gandhketa and Pand-kuthar.</del>
27	Do.	Piparwara	At Raigarh within the limits of Piparwara forest village there is an old temple in a dilapidated condition.
28	<del>Betul</del>	<del>Bhopali</del>	<del>An old cave temple of Mahadeo in a hill</del>
29	Do.	Khedla	A fort with two fine gateways of carved stone.
30	Bhandara	Partabgarh	Fort
31	Do.	Tilota	Cromlech formed of one huge stone placed upon two other upright ones. There are also three stones set upon edge, forming three sides of a square and called the Giant's Tilota.
32	Do.	Padampur near Amgaon	Some curious old remains of massive stone buildings.



AND BERAR—*contd.*

Owner or owners.	Whether in use for religious purposes.	Whether an agreement exists.	Number and date of Notification confirming protection.	Remarks.	Serial No.
5	6	7	8	9	10
<del>Government</del>	No ..	No ..	C-72/A. B. 358, 11th April 1925.		12
Do. ..	No ..	No ..	Do. ..	Inside the Gawilgarh Fort near the Chota Masjid there is a tomb which is the object of veneration.	13
Do. ..	No ..	No ..	162-K./A.B., 22nd November 1924.		14
Do. ..	No ..	No ..	Do.		15
Do. ..	No ..	No ..	Do.		16
Do. ..	No ..	No ..	Do.		17
Do. ..	No ..	No ..	Do.	Government has assumed guardianship.	18
Ownerless ..	Yes ..	No ..	C-72/A. B.-358, 11th April 1925.	Do.	19
Do. ..	Yes ..	No ..	Do.	Do.	20
Do. ..	Yes ..	No ..	Do.		21
Government	No ..	No ..	Do.		22
Do. ..	No ..	No ..	Do.		23
Do. ..	No ..	No ..	Do.		24
Do. ..	No ..	No ..	1219-D./A. B., 26th Oct. 1922.		25
<del>Unknown ..</del>	<del>Yes ..</del>	<del>No ..</del>	<del>Do.</del>		<del>26</del>
Do. ..	No ..	No ..	Do.		27
<del>Government</del>	<del>Yes ..</del>	<del>No ..</del>	<del>Do.</del>		<del>28</del>
Do. ..	Yes ..	No ..	Do.		29
Do. ..	No ..	No ..	Do.		30
Unknown ..	No ..	No ..	543-C. I./G. B.-35, 17th/22nd Dec. 1920.	Under Section 18 (1).	31
No specific owner.	No ..	No ..	1219-D./A. B., 26th Oct. 1922.		32

Serial No.	District	Locality.	Name of monument.
1	2	3	4
33	Bhandara .. ..	Padampur near Amgaon (Tahsil Gondia).	Curious old remains of two temples which consist of a collection of massive stones in two separate heaps; one situated immediately outside Padampur village some 20 yds. to the north and the other immediately south of the adjoining village Ganeshpur. Both are half buried in the earth and the latter contains a modern carved slab that is daubed with red-lead.
34	Do. .. ..	Pauni .. ..	All the remains, about 500 yards, off the circumvallation wall of Pauni Fort.
35	Do. .. ..	Nagra .. ..	Shrine dedicated to Mahadeo. Is a stone structure of simple plan consisting of a mandapa measuring 24 ft., a side externally and having a flat roof enclosed with a low parapet. It is adjoined on the west by a rectangular deul which projects from it 18 ft. and is 13 ft. wide.
36	Bilaspur .. ..	Janjgir .. ..	The large Vaishnava temple .. ..
37	Do. .. ..	Do. .. ..	Small temple .. ..
38	Do. .. ..	Pali .. ..	Mahadeo temple .. ..
39	Do. .. ..	Kharod .. ..	Brick temple of Savari south of the village ..
40	Do. .. ..	Do. .. ..	Small brick temple north of the village ..
41	Do. .. ..	Do. .. ..	Two inscriptions inside the Lakshman temple. ..
42	Do. .. ..	Do. .. ..	Very old Soorja temple .. ..
43	Do. .. ..	Ratanpur .. ..	The doorway built into the ruined wall beside the north gateway to the fort and the carved stones and images lying about within the boundaries of the village.
44	Do. .. ..	Do. .. ..	Kanthi Dewal temple .. ..
45	Do. .. ..	Do. .. ..	Moose Khan's Dargah .. ..
46	Do. .. ..	Do. .. ..	Whole of the area round the Ratanpur town ..
47	Do. .. ..	Do. .. ..	Pandaribath temple in a Qila .. ..
48	Do. .. ..	Tuman .. ..	The remains of a very ancient temple and mounds of sculptured and unsculptured stones.
49	Do. .. ..	Semarsal .. ..	Pali inscription .. ..



AND BERAR—*contd.*

Owner or owners. 5	Whether in use for religious purposes. 6	Whether an agreement exists. 7	Number and date of Notification confirming protection. 8	Remarks. 9	Serial No. 10
No specific owner.	No ..	No ..	495-Q./A.B., 8th Dec. 1926 and 495-S./A. B., 8th Dec. 1926.	Under Section 18. Under Section 20.	33
Do. ..	No. ..	No ..	548-C./A. B. 19th Sept. 1927.		34
<del>Do.</del> .. <i>Government</i>	Yes ..	No ..	Do.		35
Government	Yes ..	No ..	C-72 A. B.-358, 11th April 1925.		36
Do. ..	Yes ..	No ..	Do.		37
Do. ..	Yes ..	No ..	Do.		38
Do. ..	Yes ..	No ..	Do.		39
Do. ..	Yes ..	No ..	Do.		40
Unknown ..	No ..	No ..	181, 10th July 1916.	Under Section 18 (1).	41
Do. ..	Yes ..	No ..	1219-D./A. B., 26th Oct. 1922.		42
Government	No ..	No ..	111, 17th Nov. 1906.	Under Section 18 (1).	43
Do. ..	Yes ..	No ..	C-72/A. B.-358, 11th April 1925.		44
Do. ..	Yes ..	No ..	1219-D./A. B., 26th Oct. 1922.		45
Private ..	No ..	No ..	112, 17th Nov. 1906.	Under Section 20 (1).	46
Do. ..	Yes ..	Yes ..	1219-D./A. B. 26th Oct. 1922.	All repairs will ordinarily be done by the owner but special repairs may be done by Government under agreement, which contains refunding clause (vide D. C.'s No. 212-H/25, dated 27th/31st May 1926).	47
Government	No ..	No ..	C-72/A. B.-358, 11th April 1925 and 281, 28th July 1916.	Under Sections 3 and 18.	48
Do. ..	No ..	No ..	C-72/A. B.-358, 11th April 1925.		49



Serial No.	District.	Locality.	Name of monument.
1	2	3	4
50	Bilaspur .. ..	Malhar .. ..	Malhar Fort .. ..
51	Do. .. ..	Gatora .. ..	Temple .. ..
52	Do. .. ..	Patgawan .. ..	Do. .. ..
53	Do. .. ..	Chandrapur .. ..	Temple of Mahadeo .. ..
54	Do. .. ..	Close to Bagdera .. ..	Chaiturgarh .. ..
55	Do. .. ..	Kotmi .. ..	Kotmi Fort .. ..
56	Do. .. ..	Near Burgaon .. ..	Kotgarh Fort .. ..
57	Do. .. ..	Bawanbadi .. ..	Kushigarh Fort .. ..
58	Do. .. ..	Konar .. ..	Konargarh Fort .. ..
59	Do. .. ..	Sheorinarayan .. ..	Inscription in old temple called Chandra Chuda Mahadeo temple.
60	Do. .. ..	Do. .. ..	Half-ruined temple of Keshwa Narayan .. ..
61	Do. .. ..	Do. .. ..	Sheorinarayan temple .. ..
62	Do. .. ..	Arbhar .. ..	Arbhar temple .. ..
63	Do. .. ..	Belpur .. ..	Temple .. ..
64	Do. .. ..	Kudarmal (Korba) .. ..	A walled enclosure containing 3 tombs of Kabir Panthi Sat Gurus. The principal one of these is the tomb of 1st Guru Mukhtaman Sahib.
65	Do. .. ..	Kanki (Korba) .. ..	Temple of Mahadeo .. ..
<del>66</del>	<del>Do. .. ..</del>	<del>Amanola .. ..</del>	<del>Ajmergarh Fort .. ..</del>
67	Do. .. ..	Dhanpur .. ..	Rock .. ..
68	Buldana .. ..	Lonar .. ..	Gaimukh and 15 other temples .. ..
69	Do. .. ..	Do. .. ..	Tank .. ..

AND BERAR—*contd.*

Owner or owners.	Whether in use for religious purposes.	Whether an agreement exists.	Number and date of Notification confirming protection.	Remarks.	Serial No.
5	6	7	8	9	10
Government	No ..	No ..	1219-D./A. B., 26th Oct. 1922.		50
Unknown ..	Yes ..	No ..	Do.	Commissioner has assumed guardianship.	51
Do. ..	Yes ..	No ..	Do.		52
Do. ..	Yes ..	No ..	Do.		53
Do. ..	No ..	No ..	Do.		54
Do. ..	No ..	No ..	Do.		55
Do. ..	No ..	No ..	Do.		56
Do. ..	No ..	No ..	Do.		57
Do. ..	No ..	No ..	Do.	Commissioner has assumed guardianship.	58
Ownerless ..	No regular worship is performed.	No ..	C-72/A. B.-358, 11th April 1925.	Do.	59
Do. ..	No ..	No ..	Do.	Do.	60
Private ..	Yes ..	Yes ..	Do.	Owner to maintain and do all repairs under agreement ; if he fails, necessary repairs will be done by Government and cost will be recovered as an arrear of land revenue.	61
Do. ..	Yes ..	Yes ..	Do.	All repairs will ordinarily be done by owner but special repairs may be done by Government under agreement, which contains refunding clause.	62
Do. ..	Yes ..	Yes ..	1219-D./A. B., 26th Oct. 1922.	Do.	63
Do. ..	Yes ..	Yes ..	Do.	Do.	64
Do. ..	Yes ..	Yes ..	Do.	Do.	65
<del>Court of wards on behalf of Zamindari, Pendra.</del>	<del>No ..</del>	<del>Yes ..</del>	<del>Do.</del>	<del>Do.</del>	<del>66</del>
Private ..	No ..	No ..	543-B.-1, 17th Dec. 1920.	Under Section 18 (1).	67
Government	Yes ..	No ..	C-72/A. B.-358, 11th April 1925.		68
Do. ..	No ..	No ..	Do.		69

Serial No.	District.	Locality.	Name of monument.
1	2	3	4
70	Buldana .. ..	Lonar .. ..	Dharamshala on the west of the town, which is partially ruined and locally called Chhattra.
71	Do. .. ..	Do. .. ..	Square Kund on the east of the town .. ..
72	Do. .. ..	Do. .. ..	Old temples of Daityasudan .. ..
73	Do. .. ..	Do. .. ..	Gaimukh Temple No. 1 of Daityasudan .. ..
74	Do. .. ..	Rohinkhed .. ..	Mosque .. ..
75	Do. .. ..	Dhotra .. ..	Three old temples .. ..
76	Do. .. ..	Satgaon .. ..	Old temple of Vishnu; remains of an old building to the east of above temple; remains of a small temple and images in its vicinity to the north of the temple.
77	Do. .. ..	Do. .. ..	Images in the vicinity of the old temple of Vishnu
78	Do. .. ..	Sakegaon .. ..	Old temple of Mahadeo .. ..
79	Do. .. ..	Kothali .. ..	Two old temples .. ..
80	Do. .. ..	Fathikhelda .. ..	Mosque. .. ..
81	Do. .. ..	Mehkar .. ..	Old Madha or Dharamshala at the north-west corner of the town.
82	Do. .. ..	Sindkhed Raja .. ..	Stone masonry bund of the big tank to the west of the village.
83	Do. .. ..	Do. .. ..	Well near the Chandni Talao .. ..
84	Do. .. ..	Sindkhed .. ..	Temple of Mahadeo .. ..
85	Do. .. ..	Dewalgaon Raja .. ..	Moti Samadhi .. ..
86	Chanda .. ..	Chanda .. ..	Fort wall .. ..
87	Do. .. ..	Do. .. ..	Temple of Mahadeo close to the Municipal Office .. ..
88	Do. .. ..	Do. .. ..	Well inside the Jatpura gate of the city wall .. ..



AND BERAR—*contd.*

Owner or owners. 5	Whether in use for religious purposes. 6	Whether an agreement exists. 7	Number and date of Notification confirming protection. 8	Remarks. 9	Serial No. 10
Government	No ..	No ..	C.-72/A.B.-358, 11th April 1925.		70
Do. ..	No. ..	No ..	Do.		71
Private ..	Yes ..	Yes ..	Do.	All repairs will ordinarily be done by the owner but special repairs may be done by Government under agreement, which contains refunding clause.	72
Do. ..	Yes ..	Yes ..	Do.	Do.	73
Government	Yes ..	No ..	Do.		74
Do. ..	Seldom used	No ..	Do.		75
Do. ..	Do. ..	No ..	Do.		76
Do. ..	Do. ..	No ..	21, 10th Feb. 1913.	Under Section	77
Do. ..	Do. ..	No ..	C.-72/A. B.-358, 11th April 1925.		78
Do. ..	Yes ..	No ..	Do.		89
Private ..	Yes ..	Yes ..	Do.	All repairs will ordinarily be done by the owner but special repairs may be done by Government under agreement, which contains refunding clause.	80
Do. ..	No ..	Yes ..	Do.	Do.	81
Do. ..	No ..	Yes ..	Do.	Do.	82
Do. ..	No ..	Yes ..	Do.	Do.	83
Do. ..	Yes ..	Yes ..	Do.	Do.	84
Do. ..	No ..	Yes ..	Do.	Do.	85
Government	No ..	No ..	C.-72/A. B.-358, 11th April 1925.		86
Do. ..	Yes ..	No ..	Do.		87
Do. ..	No ..	No ..	682-I/A. B., 12th Nov. 1923.		88

Serial No.	District.	Locality.	Name of monument.
1	2	3	4
89	Chanda .. ..	Chanda .. ..	Achaleswar temple .. .. .
90	Do. .. ..	Do. .. ..	The enclosure and building of the Gond Rajas' tombs just outside the Achaleswar gate of the city Nos. 1—8, well and boundary wall.
91	Do. .. ..	Do. .. ..	Temple of Mahadeo .. .. .
92	Do. .. ..	Do. .. ..	Temple of Mahakali .. .. .
93	Do. .. ..	Do. .. ..	Temple of Ekavira in Yokoripura .. ..
94	Do. .. ..	Ballarpur .. ..	Stone fort wall with the ruins of a palace and gateways as below :—
95	Do. .. ..	Do. .. ..	Fort wall .. .. .
96	Do. .. ..	Do. .. ..	Gateway No. I. .. .. .
97	Do. .. ..	Do. .. ..	Gateway No. II .. .. .
98	Do. .. ..	Do. .. ..	Palace, Ballarpur Fort .. .. .
99	Do. .. ..	Do. .. ..	Well .. .. .
100	Do. .. ..	Wairagarh .. ..	Fort wall .. .. .
101	Do. .. ..	Do. .. ..	Temple of Bhandareswar .. .. .
102	Do. .. ..	Bhandak .. ..	Old temple of Chandika Devi <i>at Ghuthela</i> .. ..
103	Do. .. ..	<del>Do. .. ..</del>	<del>Fort, bridges, caves and images</del> <i>Raiyatwar</i> <i>Please see</i> .. ..
104	Do. .. ..	Do. .. ..	Image of Parasnath in the new temple .. ..

## AND BERAR—contd.

Owner or owners.	Whether in use for religious purposes.	Whether an agreement exists.	Number and date of Notification confirming protection.	Remarks.	Serial No.
5	6	7	8	9	10
Private ..	Yes ..	Yes ..	C-72/A. B.-358, 11th April 1925.	Monument will ordinarily be repaired by owner; but Government may do special repairs under agreement, which provides that Government will have a charge on the monument for the cost of all works it carries out thereon ( <i>vide</i> D. C.'s No. 241-A., dated 8th April 1927).	89
Do. ..	Yes ..	Yes ..	Do.	Government to maintain.	90
Do. ..	Yes ..	Yes ..	Do.	Monument will ordinarily be repaired by owner; but Government may do special repairs under agreement, which provides that Government will have a charge on the monument for the cost of all works it carries out thereon ( <i>vide</i> D. C.'s No. 241-A., dated 8th April 1927).	91
Do. ..	Yes ..	Yes ..	Do.	Do.	92
Do. ..	Yes ..	Yes ..	438-L./A.B., 23rd Nov. 1924.	All repairs will ordinarily be done by the owner but special repairs may be done by the Government under agreement. If the owner fails, necessary repairs will be done by Government and will be recovered as an arrear of land revenue.	93
Government	No ..	No ..	C-72/A.B. -358, 11th April 1925.		94
Do. ..	No ..	No ..	Do.		95
Do. ..	No ..	No ..	Do.		96
Do. ..	No ..	No ..	Do.		97
Do. ..	No ..	No ..	Do.		98
Do. ..	No ..	No ..	Do.		99
Do. ..	No ..	No ..	Do.		100
Ownerless ..	Yes ..	No ..	Do.		101
Government	Yes ..	No ..	<i>F. 4-41/38-F, 22-6-37.</i> Do.		102
Do. ..	No ..	No ..	Do.		103
Private ..	Yes ..	No ..	556-C./A. B., 3rd/14th May 1924.	Under Section 18 (1).	104



Serial No.	District.	Locality.	Name of monument.
1	2	3	4
105	Chanda .. ..	Markandi .. ..	Group of temples of Markandi situated 56 miles south-east of Chanda by road.
106	Do. .. ..	Khatora near Warora	Remains of an old fort .. ..
107	Do. .. ..	Neri .. ..	Temple of Mahadeo .. ..
108	Do. .. ..	Deotak .. ..	Asoka slab inscription .. ..
109	Do. .. ..	Thanegaon .. ..	<del>Two</del> temples, 1 large and 1 small .. ..
110	Do. .. ..	Armori .. ..	Old temple. .. ..
111	Do. .. ..	Kadheli .. ..	Temple of Khandadeo .. ..
112	Do. .. ..	Do. .. ..	<del>One temple of Mahadeo situated at a distance from the buri near Akhar.</del>
113	Do. .. ..	Moorungaon .. ..	Fortress of Topagarh .. ..
114	Do. .. ..	Ghosri .. ..	Hemadpanthi temple of Mahadeo under a Banyan tree close to the village on the east side.
115	Do. .. ..	Bhejgaon .. ..	<del>Temple of Mahadeo in the Hemadpanthi style; 5 miles south of Mul.</del>
116	Do. .. ..	Churul .. ..	Temple of Keshavanath built in the Hemadpanthi style, 6 miles south-east of Mul.
117	Do. .. ..	Rajgarh .. ..	An old temple of Mahadeo of the style of Markanda temple. It is between Markanda and Chanda.
118	Do. .. ..	Chamursi .. ..	A group of 20 cromlechs or <i>kishtaraons</i> , 39 miles east of Chanda.
119	Do. .. ..	Keslabori .. ..	<del>Carved figures of two warriors in a ruined temple</del>
120	Do. .. ..	Maroda .. ..	Temple of Maroti of Fadnavis in a small old Hemadpanthi temple where there is a linga also. The temple is situated 4 miles north-east of Mul.
121	Do. .. ..	Mahadwari .. ..	Temple of Mahadeo (Hemadpanthi). It is situated in the western part of the <i>basti</i> on the bank of a pond at a distance of about 50 yards.
122	Do. .. ..	Palebaras .. ..	An old Hemadpanthi temple, 21 miles west by south of Rangi and 22 miles north of Mul.
123	Do. .. ..	Ghugas .. ..	Stone cave with an image of Bahram Deo within it and a stone pillar standing in front.
124	Do. .. ..	Jharapapra .. ..	Rock Caves .. ..

## AND BERAR—contd.

Owner or owners.	Whether in use for religious purposes.		Whether an agreement exists.		Number and date of Notification confirming protection.	Remarks.	Serial No.
5	6		7		8	9	10
Government	Yes	..	No	..	C.-72/A. B.-358, 11th April 1925.		105
Do. ..	No	..	No	..	Do.		106
Do. ..	Yes	..	No	..	Do.		107
Do. ..	No	..	No	..	Do.		108
<del>Do. ..</del>	<del>Yes</del>	<del>..</del>	<del>No</del>	<del>..</del>	<del>Do.</del>		109
Do. ..	Yes	..	No	..	Do.		110
<del>Do. ..</del>	<del>Yes</del>	<del>..</del>	<del>No</del>	<del>..</del>	<del>Do.</del>		111
<del>Do. ..</del>	<del>Yes</del>	<del>..</del>	<del>No</del>	<del>..</del>	<del>438-L/A. B., 23rd Nov. 1924.</del>		112
Do. ..	Yes	..	No	..	C.-72/A. B.-358, 11th April 1925.		113
Do. ..	Yes	..	No	..	438-L/A. B., 23rd Nov. 1924.		114
<del>Do. ..</del>	<del>Yes</del>	<del>..</del>	<del>No</del>	<del>..</del>	<del>Do.</del>	<i>vide Edlaund's note no. F4-25/38-F16, 1921.11.37</i>	115
Do. ..	No	..	No	..	Do.		116
Do. ..	Yes	..	No	..	Do.		117
Do. ..	No	..	No	..	Do.		118
<del>Do. ..</del>	<del>No</del>	<del>..</del>	<del>No</del>	<del>..</del>	<del>111, 17th Nov. 1906.</del>	<del>Under Section 18 (1).</del>	119
(Forest Deptt.)							
Ownerless	Yes	..	No	..	438-L/A. B., 23rd Nov. 1924.	Commissioner has assumed guardianship.	120
Do. ..	No	..	No	..	Do.	Do.	121
Do. ..	Yes	..	No	..	Do.	Do.	122
Unknown	Yes	..	No	..	C.-72/A.B.-358, 11th April 1925.		123
Private	No	..	Yes	..	Do.	All repairs will ordinarily be done by owner but special repairs may be done by Government under agreement.	124



## CENTRAL PROVINCES

Serial No.	District.	Locality.	Name of monument.
1	2	3	4
125	Chanda .. ..	Lalpeth .. ..	Lalpeth monoliths consisting of 16 colossal stone images (1) Anna Purna (2) Tortoise (3) Fish (4) Snake (5) Hanuman (6) Hanuman (7) Ganpati (8) Ganpati (9) Mahadeo (10) Kali (11) Bhim (12) Rawan (13) Nandi (14) Mahadeo (15) Ganga (16) Ganga.
126	Do. .. ..	Warha .. ..	An old temple of Mahadeo with a broad flight of steps leading down to the Wardha river, 10 miles east by south of Chanda.
<del>127</del>	<del>Do. .. ..</del>	<del>Nalleshwar .. ..</del>	<del>Hemadpanthi temple of Mahadeo with a perennial spring in front. It is situated at the foot of a hillock about a mile distant from the village in jungle.</del>
128	Chhindwara .. ..	Deogarh .. ..	Fort .. ..
<del>129</del>	<del>Damoh .. ..</del>	<del>Damoh .. ..</del>	<del>Slab in the Deputy Commissioner's garden. ..</del>
130	Do. <i>Damoh</i> .. ..	Nohta .. ..	Nohta temple .. ..
131	Do. .. ..	Rajnagar .. ..	Rajnagar Fort .. ..
132	Do. .. ..	Hatta .. ..	Rangmahal palace .. ..
133	Do. .. ..	Kanorabari .. ..	Temple of Kanorabari .. ..
134	Do. .. ..	Jatashankar .. ..	Jatashankar Fort .. ..
135	Do. .. ..	Raneh .. ..	Matha at Raneh .. ..
136	Do. .. ..	Kodal .. ..	Old temple .. ..
137	Do. .. ..	Kanoda .. ..	The remains of an old sculptured temple built without mortar and attributed to the Chandelas, 14 miles to the north-west of Hatta.
138	Do. .. ..	Singargarh .. ..	A hill fort situated in Government forest, 28 miles to the south-east of Damoh and 4 miles from the village of Singrampur on the Damoh-Jubbulpur road.
139	Do. .. ..	Mariadoh .. ..	A Fort almost in ruins, built by the Mahrathas or Bundelas, 12 miles north of Hatta.
140	Do. .. ..	Kundalpur .. ..	Jain temples at the bottom of the hill, Nos. 1 to 16
141	Do. .. ..	Do. .. ..	Jain temples at the bottom of the hill, 1 to 42
142	Do. .. ..	Do. .. ..	Flat roofed temple below the hill .. ..
<del>143</del>	<del>Do. .. ..</del>	<del>Narsingarh .. ..</del>	<del>Mosque on the Damoh-Narsingarh-Betnagarh road</del>
144	Do. .. ..	Sakhar .. ..	Sakhar temple .. ..



## AND BERAR—contd.

Owner or owners. 5	Whether in use for religious purposes. 6	Whether an agreement exists. 7	Number and date of Notification confirming protection. 8	Remarks. 9	Serial No. 10
Private ..	No ..	No ..	62, 28th Sep. 1908.	Under Section 18 (1). Should continue to be maintained by Archaeological Department.	125
Government	No ..	No ..	438-L./A. B., 23rd Nov. 1924.		126
<del>Private</del>	<del>Yes</del>	<del>Yes</del>	<del>Do.</del>	<del>Edwards not no. F.4-25/38-102, 9/2.11.39.</del>	<del>127</del>
Government	No ..	No ..	C-72/A. B.-358, 11th April 1925.		128
<del>Do.</del>	<del>No</del>	<del>No</del>	<del>Do.</del>	<del>Edwards no F.4-37/38-107, 10.38.</del>	<del>129</del>
Do. ..	Yes ..	No ..	Do.		130
Do. ..	No ..	No ..	Do.		131
Do. ..	No ..	No ..	Do.		132
Do. ..	Yes ..	No ..	Do.	There is an image which is worshipped.	133
Do. ..	No ..	No ..	Do.		134
Do. ..	No ..	No ..	Do.		135
Do. ..	No ..	No ..	Do.		136
Do. ..	No ..	No ..	1219-D./A. B., 26th Oct. 1922.		137
Do. ..	No ..	No ..	Do.		138
Do. ..	Yes ..	No ..	Do.	There are some images of Devi which are worshipped 3 times in a year. C. P. Government say that as these temples are well looked after by the Jain community and preserved in good order, no agreement need be taken from owners.	139
Private ..	Yes ..	No ..	99, 16th July 1913		140
Do. ..	Yes ..	No ..	Do.	Do.	141
Government	Yes ..	No ..	C-72/A. B.-358, 11th April 1925.	Do.	142
<del>Private</del>	<del>Yes</del>	<del>Yes</del>	<del>Do.</del>	<del>Owner to maintain and do all repairs under agreement: if he fails, necessary repairs will be done by Government and cost will be recovered as arrears of land revenue.</del>	<del>143</del>
Do. ..	No ..	Yes ..	Do.	Do.	144

## CENTRAL PROVINCES

Serial No.	District.		Locality.	Name of monument.			
1	2		3	4			
145	Drug	..	Deobaloda ..	..	Siva temple in sandstone ..	..	..
146	Do.	..	Gandai ..	..	Old temple ..	..	..
147	Do.	..	Dhamda ..	..	Temple of Sheo on Buddha tank ..	..	..
148	Do.	..	Do. ..	..	Old Mahal and Gate within the ruins of the Dhamda Fort.		
149	Do.	..	Deorbijia ..	..	Old temple of Sita Devi and Sati pillar ..	..	..
150	Do.	..	Chirchori ..	..	Upright tomb stones of Dravidians arranged in rows and surrounded by stone circles or heaps of stones something like cromlechs.		
151	Do.	..	Karhibhandar ..	..	Do. do.		
152	Do.	..	Sorar ..	..	Do. do.		
153	Do.	..	Majagahan ..	..	Do. do.		
154	Do.	..	Kabrabhat ..	..	Do. do.		
155	Hoshangabad	..	Pachmarhi ..	..	Caves ..	..	..
156	Do.	..	Joga ..	..	Old Mughal Fort ..	..	..
157	Jubbulpur ..	..	Karanpur ..	..	Varaha near Karitalai. At Karitalai inside the temple now entirely in ruins, is a stone <i>chabutra</i> measuring 31' x 22' x 7' on which is an effigy of Vishnu Bara Rup, Varaha (the boar). About 12' away on a chabutra there is a linga.		
158	Do.	..	Karanpur & Karitalai		At Karanpur there are three Tumuli and a Linga of Siva under a Banian tree, in the neighbourhood of which there are statues of the deities Ganesh and Hanuman.		
159	Do.	..	Karitalai ..	..	Tortoise and fish, locally known as Kacha and Macha respectively, at the gate of the School House.		



AND BERAR—*contd.*

Owner or owners.	Whether in use for religious purposes.		Whether an agreement exists.	Number and date of Notification confirming protection.	Remarks.	Serial No.
5	6		7	8	9	10
Government	Yes	..	No	..	C.-72/A. B.-358, 11th April 1925.	145
Do.	Yes	..	No	..	Do.	146
Do.	Yes	..	No	..	Do.	147
Private	No	..	Yes	..	12, 5th July 1909 ..	148
					Owner to maintain and do all repairs under agreement, if he fails, necessary repairs will be done by Government and cost will be recovered as arrear of land revenue.	
Government	No	..	No	..	1219-D./A. B., 26th Oct. 1922.	149
Ownerless	No	..	No	..	543-B. I., 17th Dec. 1920.	150
					Under Section 18 (1).	
Do.	No	..	No	..	Do.	151
Private	Yes	..	No	..	Do.	152
Do.	No	..	No	..	Do.	153
Do.	No	..	No	..	Do.	154
Government	No	..	No	..	C.-72/A. B.-358, 11th April 1925.	155
Do.	No	..	No	..	1219-D./A. B., 26th Oct. 1922.	156
					Deputy Commissioner reports that a fakir by name Amir Shah resides there and looks after the tomb therein. He keeps the tomb clean and lights a candle there. He receive a pension of Rs. 35-2-0 from the Government under Pension Order No. S./48 sanctioned in Secretariat No. 2095, dated 22nd March 1895.	
Do.	Yes	..	No	..	C.-72/A. B.-358, 11th April 1925.	157
					Government has assumed guardianship.	
Ownerless	Yes	..	No	..	111 & 112, 17th Nov. 1906.	158
School Master	No	..	Yes	..	C.-72/A. B.-358, 11th April 1925.	159
					Deputy Commissioner states that the images are placed in front of the local school but are not in regular use for worship.	
					Owner to contribute Rs. 2 annually for maintenance, and the special repairs will be done by Government under agreement, which contains refunding clause.	



Serial No.	District.	Locality.	Name of monument.
1	2	3	4
160	Jubbulpore ..	Tegowa .. ..	A low rectangular mound (250'×120') which is entirely covered with large blocks of cut stone. About 30' south-west is the Kankali Devi temple. On one of the pillars are two inscriptions and about 40' north is the Durga Devi temple, partly in ruins.
161	Do. ..	Bilhari .. ..	Vishnu Varaha temple .. ..
162	Do. ..	Garha .. ..	Madan Mahal on the top of the hill, upon a large boulder rock.
163	Do. ..	Burgaon .. ..	Temple of Somnath and ruins of several temples adjoining it, together with interesting figures which occur in these ruins.
164	Do. ..	Padaria .. ..	Rup Nath near Bahuriband .. ..
165	Do. ..	Madho Deori, 16 miles west of Jukehi Ry. Stn.	Ruined temple near the sources of the Kiyan river.
166	Do. ..	Nanhwara .. ..	There are 8 stone Jain images of which only one is intact. About 2 furlongs from the village is the Hindu temple of Siva on a carved stone <i>chabutra</i> measuring 10'×10'×4'.
167	Do. ..	Bheraghat .. ..	Temple of Gauri Shanker. Ancient circular colonnade supported by pillars carved with images of various deities.
168	Do. ..	Do. .. ..	Temple of Chausath Yogini .. ..
169	Do. ..	Panagarh .. ..	Large effigy of Vishnu Varaha said to belong to the period of Aurangzeb.

AND BERAR—*contd.*

Owner or owners.	Whether in use for religious purposes.	Whether an agreement exists.	Number and date of Notification confirming protection.	Remarks.	Serial No.
5	6	7	8	9	10
Government	Yes ..	No ..	62, 28th Sep. 1908 ..	Under Section 18 (1).	160
Do. ..	Yes ..	No ..	C-72/A. B.-358, 11th April 1925.		161
Do. ..	No ..	No ..	1219-D./A. B., 26th Oct. 1922.		162
Do. ..	Yes ..	No ..	C-72/A. B.-358, 11th April 1925.		163
Do. ..	Yes ..	No ..	Do.	Superintending Engineer, P. W. D., furnishes following details of the monument at Rupnath :—  1. A Siva Lingam in a cleft of rock. 2. A water fall in 3 cascades containing pools known as Ram Lakshman and Sita Kunds. 3. A rock inscription of Asoka.	164
Do. ..	Yes ..	No ..	1219-D./A. B., 26th Oct. 1922.	Deputy Commissioner reports that a fair is held here every year in the month of January.	165
Ownerless ..	No ..	No ..	112, 17th Nov. 1906 ..	Under Section 20 (1).	166
Private ..	Yes ..	Yes ..	111, 17th Nov. 1906 ..	Under Section 18 (1). Owner to contribute Rs. 10 annually for maintenance and the special repairs will be done by Government under agreement, which contains refunding clause.	167
Do. ..	No ..	Yes ..	C-72/A.B.-358, 11th April 1925.	The Rs. 10 referred to in the preceding remark is shared by this monuments also.	168
Do. ..	Yes ..	No ..	Do.	As the monument is of Archaeological value and the cost of its upkeep is small it will continue to be maintained by Government from Central Revenues, although no agreement with the owner is obtainable.	169



## CENTRAL PROVINCES

Serial No- 1	District. 2	Locality. 3	Name of monument. 4
170	Mandla .. ..	Kukkaramath ..	Ranmukteswar temple dedicated to Shankar, situated in the village <i>basti</i> .
171	Do. .. ..	Mandla .. ..	Gond fort in Mandla called Sat Khanda and the tower on Rajghat called Shahburj and the temple therein.
172	Do. .. ..	Chaugan Ryotari ..	Begum Mahal .. ..
173	Do. .. ..	Do. .. ..	Sporting palace by name Dalbadal .. ..
174	Do. .. ..	Khaddeori .. ..	Siva's temple .. ..
175	Nagpur .. ..	Ramtek .. ..	The remains of a very old shrine upon the western ridge at the end of the Ramtek hill overlooking the town, between the group of temples and the bungalow. The shrine consists simply of a portion of a porch of a temple and the mutilated image of the Trivikrama Avatara of Vishnu.
176	Do. .. ..	Junapani .. ..	Stone circle .. ..
177	Do. .. ..	Nildho .. ..	Do. .. ..
178	Do. .. ..	Ghogra .. ..	Temple of Mahadeo .. ..
179	Do. .. ..	Bhiwagarh .. ..	Remains of an old fort on a hill near the village. The summit of the hill is encircled by walls made of ponderous masses of rock.
180	Do. .. ..	Raipur .. ..	Stone circles, 6 entire and 4 broken .. ..
181	Do. .. ..	Hinga .. ..	Stone circles, 2 entire .. ..
182	Do. .. ..	Swargaon .. ..	Stone circles .. ..
183	Do. .. ..	Gondi .. ..	Do. .. ..
184	Do. .. ..	Ubali and Peth Ubali	Do. .. ..
185	Do. .. ..	Mansar .. ..	Remains of an old Buddhist monastery ..
186	Narsinghpur ..	Chowragarh ..	Temple in the fort at Chowragarh .. ..
187	Nimar .. ..	Burhanpur ..	Tomb of Shah Nawaz Khan .. ..
188	Do. .. ..	Do. .. ..	Tomb of Adil Shah .. ..
189	Do. .. ..	Do. .. ..	Raja's Chhatri near Bordhaghat .. ..
190	Do. .. ..	Do. .. ..	Tomb of Shah Shuja and compound .. ..



## AND BERAR—contd.

Owner or owners. 5	Whether in use for religious purposes. 6	Whether an agreement exists. 7	Number and date of Notification confirming protection. 8	Remarks. 9	Serial No. 10
Government	Yes ..	No ..	C-72/A.B.-358, 11th April 1925.		170
Do.	No ..	No ..	1219-D./A.B., 26th Oct. 1922.	Deputy Commissioner reports that a temple inside the fort is in use for the purpose of public worship.	171
Do.	No ..	No ..	Do.		172
Do.	No ..	No ..	Do.		173
Do.	No ..	No ..	Do.		174
Ownerless ..	Yes ..	No ..	C-72/A.B.-358, 11th April 1925.		175
Unknown ..	Yes ..	No ..	112, 17th Nov. 1906 ..	Under Section 20 (1).	176
Do. ..	Yes ..	No ..	Do.	Do.	177
Ownerless ..	Yes ..	No ..	C-72/A.B.-358, 11th April 1925.		178
Do. ..	No ..	No ..	1219-D./A.B., 26th Oct. 1922.		179
Do. ..	No ..	No ..	543-B-I, 17th Dec. 1920	Under Section 18 (1).	180
Do. ..	No ..	No ..	Do.	Do.	181
Do. ..	No ..	No ..	Do.	Do.	182
Do. ..	No ..	No ..	Do.	Do.	183
Private ..	No ..	Yes ..	112, 17th Nov. 1906 ..	Under Section 20 (1). All repairs will ordinarily be done by the owners but special repairs may be done by Government under agreement, which contains refunding clause.	184
Do. ..	Yes ..	No ..	Do. ..	Under Section 20 (1).	185
Government	Yes ..	No ..	C-72/A.B.-358, 11th April 1925.		186
Do.	Yes ..	No ..	Do.		187
Do.	Yes ..	No ..	Do.		188
Do.	No ..	No ..	Do.		189
Do.	Yes ..	No ..	Do.		190

Serial No.	District.	Locality.	Name of monument.
1	2	3	4
191	Nimar .. ..	Burhanpur .. ..	Tomb of Nadir Shah and compound .. ..
192	Do. .. ..	Do. .. ..	Bibi Sahib's Masjid and compound .. ..
193	Do. .. ..	Do. .. ..	The palace situated in the Fort at Burhanpur ..
194	Do. .. ..	Asirgarh .. ..	Tomb of Shah Numa .. ..
195	Do. .. ..	Do. .. ..	The whole fort including all walls and Sat Darwaza
196	Do. .. ..	Do. .. ..	Mosque .. ..
197	Do. .. ..	Do. .. ..	Compound of mosque inside, and side rooms ..
198	Do. .. ..	Do. .. ..	Temple inside the fort with side rooms attached to the above.
199	Do. .. ..	Do. .. ..	Mahadeo temple near Inspection Bungalow, with its compound wall.
200	Do. .. ..	Do. .. ..	Tomb of Shah Gohar with compound wall ..
201	Do. .. ..	Do. .. ..	Idgah, front wall with open platform .. ..
<del>202</del>	<del>Do. .. ..</del>	<del>Nimbola .. ..</del>	<del>Tomb of Col. Fraser .. ..</del>
203	Do. .. ..	Do. .. ..	Wall round the tomb .. ..
204	Do. .. ..	Raver .. ..	An old Serai .. ..
205	Do. .. ..	Mahal Gul Ara ..	Mahal Gul Ara, palaces and buildings on both sides of the Gul Ara river and two masonry dams in the river.
206	Do. .. ..	Ahu Khana ..	Ahu Khana site, the compound wall, the pavilion and tank.
207	Do. .. ..	Mandhota .. ..	Chaubis Avatar temple with its contents ..
208	Do. .. ..	Do. .. ..	Siddheswar or Siddhnath temple .. ..
209	Do. .. ..	Do. .. ..	Chand Suraj gateway .. ..
210	Raipur .. ..	Arang .. ..	Bhani Dewal, an old ruined Jain temple ..

## AND BERAR—contd.

Owner or owners.	Whether in use for religious purposes.		Whether an agreement exists.		Number and date of Notification confirming protection.	Remarks.	Serial No.
5	6		7		8	9	10
Government	Yes	..	No	..	C. 72/A.B.-358, 11th April 1925.		191
Do.	Yes	..	No	..	Do.		192
Do.	No	..	No	..	Do.		193
Do.	Yes	..	No	..	Do.		194
Do.	No	..	No	..	Do.		195
Do.	Yes	..	No	..	Do.		196
Do.	Yes	..	No	..	Do.		197
Do.	Yes	..	No	..	Do.		198
Do.	Yes	..	No	..	Do.		199
Do.	Yes	..	No	..	Do.	Deputy Commissioner reports that Urs is celebrated here.	200
Do.	Yes	..	No	..	Do.		201
<del>Do.</del>	<del>No</del>	<del>..</del>	<del>No</del>	<del>..</del>	<del>Do.</del>		<del>202</del>
<del>Do.</del>	<del>No</del>	<del>..</del>	<del>No</del>	<del>..</del>	<del>Do.</del>	<i>stat</i>	<del>203</del> <i>stat</i>
Do.	No	..	No	..	1219-D./A.B., 26th Oct. 1922.	Deputy Commissioner reports that the monument is under the management of Local Board, Khandwa.	204
Do.	No	..	No	..	Do.		205
Do.	No	..	No	..	Do.		206
Private	Yes	..	Yes	..	C.-72/A.B.358, 11th April 1925.-	Ordinary repairs will be done by owner but special repairs are to be done by Government under agreement, which contains re'unding clause.	207
Do.	Yes	..	Yes	..	Do.	Do.	208
Do.	No	..	Yes	..	Do.	Do.	209
Government	No	..	No	..	1219-D./A.B., 26th Oct. 1922.	Deputy Commissioner reports that the Commissioner has assumed guardianship of the monument.	210



Serial No.	District.	Locality.	Name of monument.
1	2	3	4
211	Raipur .. ..	Sirpur .. ..	Temple of Lakshmana and old sites including the sculptures close to the temple.
212	Do. .. ..	Do. <i>Arang</i> .. ..	The area round the Sirpur village and the mound to the east of Arang, where certain monuments are to be found.
213	Do. .. ..	Narayanpur .. ..	Temple of Mahant Lal Das of Sheorinarayan .. ..
214	Do. .. ..	Do. .. ..	Temple of Mahadeo including the Matha of Bairagi and Mandapa in front of the above.
215	Do. .. ..	Rajim .. ..	Group of temples known as the Rajiva Lochana or Rajim temples.
216	Do. .. ..	Do. .. ..	Temple of Ramchandra .. ..
217	Saugor .. ..	Khimlassa (Fort) .. ..	Tomb of Panj Pirs .. ..
218	Do. .. ..	Khimlassa .. ..	Dohla well of the Fort gate .. ..
219	Do. .. ..	Do. .. ..	Nagina Mahal .. ..
220	Do. .. ..	Do. .. ..	The walls of the city with gate .. ..
221	Do. .. ..	Do. .. ..	The walls of the citadel (Fort) .. ..
222	Do. .. ..	Do. .. ..	Old Mosque .. ..
<del>223</del>	<del>Do. .. ..</del>	<del>Do. .. ..</del>	<del>Idgah .. ..</del>
224	Do. .. ..	Eran .. ..	Ruined Jain temple with other statues, etc., enclosed in a wire fencing.
225	Do. .. ..	Do. .. ..	Very old Sati monument .. ..

## AND BERAR—contd.

Owner or owners.	Whether in use for religious purposes.	Whether an agreement exists.	Number and date of Notification confirming protection.	Remarks.	Serial No.
5	6	7	8	9	10
Unknown ..	Yes ..	No ..	111, 17th Nov. 1906.	Under Section 18 (1). Deputy Commissioner reports that the Commissioner has assumed guardianship of the monument.	211
Do. ..	No ..	No ..	112, 17th Nov. 1906.	Under Section 20 (1).	212
Private ..	Yes ..	Yes ..	C-72/A.B.-358, 11th April 1925.	Owner to maintain under agreement, if he fails, necessary repairs will be done by Government and cost will be recovered as arrear of land revenue.	213
Do. ..	Yes ..	Yes ..	Do.	Do.	214
Do. ..	Yes ..	Yes ..	Do.	Do.	215
Do. ..	Yes ..	Yes ..	Do.	Do.	216
Government	No ..	No ..	Do.		217
Do.	No ..	No ..	Do.		218
Do.	No ..	No ..	Do.		219
Do.	No ..	No ..	74-G./A.B., 6th Oct. 1924.		220
Do.	No ..	No ..	Do.		221
Ownerless ..	Yes ..	No ..	C-72/A.B.-358, 11th April 1925.		222
Private ..	Yes ..	Yes ..	Do.	<del>All repairs will ordinarily be done by the owner but special repairs may be done by Government under agreement, which contains refunding clause.</del>	223
Government	No ..	No ..	62, 28th Sep. 1908.	Under Section 18 (1).	224
Do.	No ..	No ..	153, 4th Dec. 1913.	Do.	225

Serial No.	District.	Locality.	Name of monument.
1	2	3	4
226	Saugor .. ..	Garhpahra .. ..	All structures in or connected with the Mahal (Fort) of the old Dangi rulers.
227	Do. .. ..	Rahatgarh .. ..	Fort and circumvallation wall .. ..
228	Do. .. ..	Do. .. ..	Ghulam Ali Shah's and Haji Ratan's Dargah and Mosque.
239	Do. .. ..	Dhamoni .. ..	Fort .. ..
230	Do. .. ..	Do. .. ..	Rani Mahal .. ..
231	Do. .. ..	Do. .. ..	Tomb and mosque of Balajati Shah .. ..
232	Do. .. ..	Deori, Tahsil Rehli ..	Fort .. ..
233	Do. .. ..	Gourjhamar .. ..	Fort .. ..
234	Do. .. ..	Karonda .. ..	Temple of Mahadeo or Mata .. ..
235	Do. .. ..	Karonda (Govt. Forest)	Satgarh .. ..
236	Do. .. ..	Bamoda .. ..	Temple .. ..
237	Do. .. ..	Pali .. ..	Temple of Mahadeo .. ..
238	Do. .. ..	Saugor .. ..	Four kiosks built of old sculptures, etc., forming part of the Artillery Bungalow.
239	Do. .. ..	Do. .. .. (Artillery Mess House).	Collection of ancient sculptures. .. ..
240	Do. .. ..	Pahlejpur .. ..	Sati pillar to the wife of Gopa Raja. Octagonal pillar with rounded top.



AND BERAR—*contd.*

Owner or owners.	Whether in use for religious purposes.	Whether an agreement exists.	Number and date of Notification confirming protection.	Remarks.	Serial No.
5	6	7	8	9	10
Government	No	No	C-72/A.B.-358, 11th April 1925.		226
Do.	No	No	Do.	There is a tomb of a saint inside the walls, which is occasionally visited by people, though not as a religious obligation.	227
Do.	Yes	No	Do.		228
Do.	No	No	Do.		229
Do.	No	No	1219-D/A.B., 26th Oct. 1922.		230
Private	Yes	Yes	C-72/A.B.-358, 11th April 1925.	All repairs will ordinarily be done by the owner but special repairs may be done by Government under agreement, which contains refunding clause.	231
Government	No	No	1219-D/A.B., 26th Oct. 1922.	There is a Hindu temple in the outer enclosure of the fort at Deori in use for worship.	232
Do.	Yes	No	Do.	A part of it is consecrated to a certain Pir Baba and people occasionally resort to it for worship.	233
Do.	Yes	No	Do.		234
Do.	No	No	Do.		235
It stands on a Malguzar's land but is ownerless.	Yes	No	C-72/A.B.-358, 11th April 1925.		236
Private	Yes	Yes	1219-D/A.B., 26th Oct. 1922.	Owner ordinarily to do all repairs but Government may do any special repairs ( <i>vide</i> D. C.'s No. 220-A./1927, dated 26th February 1927). Agreement contains refunding clause ( <i>vide</i> D. C.'s No. 28-A., dated 6th/8th January 1923).	237
Do.	No	No	153, 4th Dec. 1913.	Under Section 18 (1).	238
Do.	No	No	543-B-1, 17th Dec. 1920.	Do.	239
Do.	No	No	Do.	Do.	240

Serial No.	District.	Locality.	Name of monument.
1	2	3	4
241	Seoni	Ashta	Temple at Ashta
242	Yestnial	Lohara	The small temple of Mahadeo
243	Do.	Tapona	Hemadpanthi temple of Shree Mahadeo
244	Do.	Pathrot (Mahagaon)	Temple of Kamaleshwar
245	Do.	Neir	Hemadpanthi temple of Mahadeo known by the name of Someshwar.
246	Do.	Yelabara	Mahadeo temple
247	Do.	Rui	Do.
248	Do.	Root Sawangi	Do.
249	Nimar	Raver Khedi	Brindaban dedicated to the memory of Shrimant Baj Rao Peshwa
250	"	"	Mahadeo Temple.
251	"	"	Main gate and remaining portion of the Peshwa's residence or fortress.
252	"	"	The Mahadeo platform on the funeral ground.
253	"	"	The Horse and elephant platform.
254	"	"	The Chhatre inside the Serai.
255	Damoh	Damoh	Sculptures at Phutera Tank
256	Chanda	Arsooda	Stone Circle.
257	do	Chandpur	Temple of Mahadeo 5 miles S. E. of Mui.
258	do	Nimdhela Forest	Ramdigi temple and Ramdigi pool at the foot of the precipice. It is situated in Govt. Forest near Keslabodi.

## AND BERAR—contd.

Owner or owners.	Whether in use for religious purposes.	Whether an agreement exists.	Number and date of Notification confirming protection.	Remarks.	Serial No
5	6	7	8	9	10
Ownerless ..	Yes ..	No ..	1219-D./A.B., 26th Oct. 1922.	Deputy Commissioner reports that in one of the temples there is an image of Kali Devi, which is worshipped by the public.	241
Government	Yes ..	No ..	C-72/A.B.-358, 11th April 1925.		242
Do.	Yes ..	No ..	1219-D./A.B., 26th Oct. 1922.		243
Do.	Yes ..	No ..	Do.		244
Do.	Yes ..	No ..	Do.		245
Ownerless ..	Yes ..	No ..	Do.		246
Do. ..	Yes ..	No ..	Do.		247
Do. ..	Yes ..	No ..	Do.		248
Govt.	yes	No	C-72/A.B., 358 57 11 7 25	S. G. A's letter No. 325-9430 57 9.11.32	
"	No.	No.	C-72/A.B., 358 57 11 4 25		
"	yes	No.	430 L/A.B. 57 23 11 24		
"	yes	No	430 L/A.B. 57 23 11 24		



## CENTRAL PROVINCES

Serial No.	District.	Locality.	Name of monument.
1	2	3	4
259.	Bhandara	Pipalgaon	'Cromlech' locally known as 'Tilota' (frying pan) with 10 yds of open space all round from the maximum projections of the stone covering.
260	Nagpur	Mansar (Ramtek Tahsil.)	Ancient Buddhist remains comprising Monastery, stupas, rock-cut inscriptions etc. in Survey Nos. 17, 22, 23 and 25 (area 21.17 acres) at Khairi and Survey No. 94 (area 35.60 acres) at <del>Mansar</del> .
261	Chhindwara.	Village Jhansore Teh. Seoni.	The standing Jain image of the Bigambar sect known by its common name 'Nagbeba' & the various fragmentary stone images & architectural stone pieces placed in open waste land in Khassa No. 83 under the Hargua (Heem) tree at a short distance from the village Jhansore.
262	Bilaspur.	Mallar Village	Kateshwara Mahadeva temple including all ancient remains of other temples close by, together with various sculptures of Brahmanical, Buddhist & Jain pantheons, and inscriptions, carved & uncarved stones discovered in Khassa Nos 488 & 489 at Mallar Village.
263.	Chanda	Tahsil Bramhapuri Village Kotek	Ancient temple standing in Khassa No. 148. Area 0.36 acre
264	Balaghat	Lauji	Temple of Kateshwara

## AND BERAR—contd.

Owner or owners.	Whether in use for religious purposes.	Whether an agreement exists.	Number and date of Notification confirming protection.	Remarks.	Serial No.
5	6	7	8	9	10
private	No.		650/9/A.B. 9/10-2-33		259
	No.	No.	416 R A.B. / 35 9/10/36		260
ownerless	Yes	No.	8/1 Sept. G.E.H. 2 Lands No. F. 11-4/37-F. 9/6-10-37.	Guardianship assumed by Commr. Nagpur Dist. under sec. 4(6) & the images are maintained under sec. 11 of the A.N.P. Act	
	No.	No.	No. (Archy) F. 11-8/37-F. 9/7-10-37.	Also the village Hallar is notified under sec. 18(1) of the A.N.P. Act vide Notfn. No. F. 11-8/37, 9/22-7-37	
Private			Edlands notifi- No F. 18-13/37-F. 9/21-38		
			Edlands notifi- No F. 18-20/37-F. 9/18-8-38		



## CENTRAL PROVINCES

Serial No.	District.	Locality.	Name of monument.
1	2	3	4
265	Bhandara	Pauni	<p>1. The mounds known as Handulalaka Dekai, situated to the North-west of Municipal town of Pauni at a distance of abt. <math>1\frac{1}{2}</math> miles in Khaska nos. 127, 126/1, 128, 129/2 &amp; 129/3, and 124/1, 125/1, 136/2 and 123/1, area 27.83 acres</p> <p>2. Ancient mounds situated to the South-east of the fort immediately beyond the moat outside on which a modern temple of Jagannath stands. Khaska nos. 544/2 area 0.36 acres</p>
266	Raipur	Rajim	The site known as 'Sita Barce' on the Western bank of the river Mahanadi.
267	Hoshangabad	Village Bariam, Tehsil Sohagpur	Rock shelter known as Putli lane near Sabourne Cave
268	"	Tehsil Sohagpur (Pachmarhi M.C.)	Dorothy deep rock shelters
269	Nimar	Chouk Mohalla of Burhanpur town.	Hammam khoma
270	Nagpur	Nagpur Town	Remains of the Ghosla, Nagarkhona situated in Circle No. 3 of Nagpur town. Area 1000 sq. ft.



## AND BERAR—contd.

Owner or owners. 5	Whether in use for religious purposes. 6	Whether an agreement exists. 7	Number and date of Notification confirming protection. 8	Remarks. 9	Serial No. 10
Private			Edlands no. F. 18-26/37-F of 18.8.38		
Private			Edlands no. F. 4-10/38-F of 18.8.38		
Private			Edlands no. F. 4-3d(2)/39-FH of 10.2.40.		
Pachmarhi M.C. Plateau Forest			— do —		
Gout.	no	no	Edlands no. F. 4-3d(2)/39-FH dated 7.3.40.		
Gout	no	—	No. F. 4-26(8)/39- F.H.(Camp) of 13.40		

## CENTRAL PROVINCES

Serial No.	District.	Locality.	Name of monument.
1	2	3	4

44/100-47.00  
44/100-47.00

20 Sept

AND BERAR—*contd.*

Owner or owners.	Whether in use for re ligious purposes.	Whether an agreement exists.	Number and date of Noti- fication confirming protection.	Remarks.	Serial No.
5	6	7	8	9	10




Serial No.	District.	Locality.	Name of monument.	Owner or owners.	Whether in use for religious purposes.	Whether an agreement exists.	Number and date of Notification confirming protection.	Remarks.	Serial No.
1	2	3	4	5	6	7	8	9	10
271	Bhandara.	Gondia. Padampur.	Remains of the temple situated to the North of the village Padampur; area 0.02 acre in Khasra Nos.234 and 249, held by <del>the</del> Mangaroo in occupancy right and in khasra No.250 area 0.04 acre belonging to Martandrao Zamindar; length and width being 66 feet East and West and 39 feet 9 inches North and South respectively; bounded on the west by the public way, khasra No.267 and on other three sides by the remaining portions of khasra Nos.234,249 and 250.						
272	Bhandara	Gondia Padampur.	Remains of the temple situated to the North West of Padampur; area 0.08 acre, in khasra No.12 and 13 belonging to Sheikh Abdul Rahim; length and width being 46 feet and 6 inches, North to South and 46 feet and 6 inches East to West, respectively, bounded by fields Nos.5 and 16 on the East and by the remaining portion of Nos.12 and 13 on other three sides.						
273	Bhandara	Gondia Padampur.	Remains of the temple situated close to the South of the village Ganeshpur; area 0.12 acre bounded on all sides by khasra No.464/1, length and width being 66 feet on each side. It is recorded in the khatian as waste land belonging to Mr.Martand Rao, Zamindar of Amgaon.						
274	Bhandara	Gondia Padampur.	Remains of the temple situated at the corner of a hill (locally known as 'Nath Bawa') to the left side of Amgaon Satgaon road; area 0.02 acre in khasra No.348 near its south-east corner; length and width being 33 feet on each side, bounded on all sides by khasra No. 348. It is recorded in the khatian as waste land belonging to Mr.Martand Rao, Zamindar of Amgaon.						

Serial No.	District.	Locality.	Name of monument.
1	2	3	4







---

**List of Ancient Protected Monuments**  
**in**  
**BENGAL**

---

Serial No.	District.	Locality.	Name of monument.
1	2	3	4
1	Bakarganj .. ..	Masjidbari .. ..	Mosque .. .. .
2	Bankura .. ..	Vishnupur .. ..	Jor Bangla temple .. ..
3	Do. .. ..	Do. .. ..	Shyam Rai temple .. ..
4	Do. .. ..	Do. .. ..	Madan Mohan temple .. ..
5	Do. .. ..	Do. .. ..	Madan Gopal temple .. ..
6	Do. .. ..	Do. .. ..	Gate of old Fort .. ..
7	Do. .. ..	Do. .. ..	Rashmancha .. ..
8	Do. .. ..	Do. .. ..	Radha Shyam temple .. ..
9	Do. .. ..	Do. .. ..	Lalji temple .. ..
10	Do. .. ..	Do. .. ..	Small gateway of Fort .. ..
11	Do. .. ..	Do. .. ..	Murali Mohan temple .. ..
12	Do. .. ..	Do. .. ..	Radha Vinod temple .. ..
13	Do. .. ..	Do. .. ..	Mallesvara temple .. ..
14	Do. .. ..	Do. .. ..	Jor Mandir temple group .. ..
15	Do. .. ..	Do. .. ..	Radha Govind temple .. ..
16	Do. .. ..	Do. .. ..	Radha Madhav temple .. ..
17	Do. .. ..	Do. .. ..	Kalachand temple .. ..
18	Do. .. ..	Do. .. ..	Nandalal temple .. ..
19	Do. .. ..	Do. .. ..	Dalmadal Gun with the platform on which it is mounted.
20	Do. .. ..	Do. .. ..	Stone Chariot .. ..
21	Do. .. ..	Patpur (near Vishnupur).	Temple .. ..
22	Do. .. ..	Dihar (near Vishnupur)	Saresvara temple .. ..
23	Do. .. ..	Do. .. ..	Sailesvara temple .. ..
24	Do. .. ..	Susunia Hill .. ..	Rock inscription of Chandra Varman .. ..
25	Do. .. ..	Bahulara .. ..	Siddhesvara temple .. ..
26	Do. .. ..	Mauza Jagannathpur, P. S. Barjora.	Ratnesvara temple .. ..
27	Do. .. ..	Mauza Ghutghria, P. S. Barjora.	Radha Damodar Jiu temple .. ..
28	Do. .. ..	Mauza Pareshnath, P. S. Ranibandh.	Jain temple .. ..



Owner or owners.	Whether in use for religious purposes.	Whether an agreement exists.	Number and date of Notification confirming protection.	Remarks.	Serial No.
5	6	7	8	9	10
Private ..	Yes ..	Yes ..	3471, dated 17th July 1913.		1
Do. ..	No ..	Yes ..	4063, dated 18th Aug 1913.		2
Do. ..	No ..	Yes ..	Do.		3
Do. ..	Yes ..	Yes ..	Do.		4
Do. ..	Yes ..	Yes ..	Do.		5
Do. ..	No ..	Yes ..	Do.		6
Do. ..	No ..	Yes ..	2351, dated 19th June 1914.		7
Do. ..	Yes ..	Yes ..	Do.		8
Do. ..	No ..	Yes ..	Do.		9
Do. ..	No ..	Yes ..	Do.		10
Do. ..	No ..	Yes ..	Do.		11
Do. ..	Yes ..	Yes ..	Do.		12
Do. ..	Yes ..	Yes ..	Do.		13
Do. ..	No ..	Yes ..	Do.		14
Do. ..	No ..	Yes ..	Do.		15
Do. ..	No ..	Yes ..	Do.		16
Do. ..	No ..	Yes ..	Do.		17
Do. ..	No ..	Yes ..	4158, dated 31st Oct. 1914.		18
Do. ..	No ..	Yes ..	<del>2073 A. Y.</del> <sup>605 P.D.</sup> <sup>4</sup> dated 4th June 1931		19
Do. ..	No ..	No ..	14188-P., dated 2nd Nov. 1927.	Agreement to be executed.	20
Do. ..	No ..	No ..	Do.		21
Do. ..	Yes ..	Yes ..	2351, dated 19th June 1914.		22
Do. ..	Yes ..	Yes ..	Do.		23
Do. ..	No ..	Yes ..	2574, dated 21st June 1915.		24
Do. ..	Yes ..	Yes ..	533-Misc., dated 24th April 1919.		25
Do. ..	Yes ..	No ..	10241-P., dated 23rd Sep. 1926.	Agreement to be executed.	26
Do. ..	Yes ..	No ..	10271-P., dated 25th Sep. 1926.	Do.	27
Do. ..	No ..	No ..	13738-P., dated 15th Dec. 1926.	Do.	28

Serial No.	District.	Locality.	Name of monument.
1	2	3	4
29	Bankura .. ..	Mauza Pareshnath, P. S. Rani Bandh.	A temple site now represented only by a mound and statue of Surya.
30	Do. .. ..	Mauza Sarengarh ..	A temple site now represented only by a mound ..
31	Do. .. ..	Do. ..	A temple site now represented only by a mound with statues of Ganesha and Nandi on it.
32	Do. .. ..	Do. ..	An image of Durga slaying Mahishasura under a tree.
33	Do. .. ..	Do. ..	A temple site now represented only by a mound with an image of Nandi on it.
34	Birbhum .. ..	Kenduli .. ..	Temple of Jayadeva .. .. .
35	Do. .. ..	Suri .. ..	Temple of Damodar at Sonatore .. ..
36	Do. .. ..	Nanoor .. ..	Temple of Basuli and the mound, together with fourteen other temples near them containing a single image of Siva.
37	Do. .. ..	Bhadisvar, P. S. Murari.	The mounds to the north of the village ..
38	Do. .. ..	Paikore .. ..	Two inscribed pillars which contain inscriptions of the Chedi king Karna and of Vijayasena.
39	Bogra .. ..	Mahasthanagarh ..	Mound .. .. .
40	Burdwan .. ..	Burdwan .. ..	Tombs of Sher Afgan Qutb-ud-din and Behram Sakka.
41	Do. .. ..	Bamoonara .. ..	Rudresvar (Rarhesvar) Siva temple .. ..
42	Do. .. ..	Begunia (near Barakar).	Group of four ancient temples .. ..
43	Do. .. ..	Buddipur .. ..	Two ancient temples .. .. .
44	Do. .. ..	Gaurangpur .. ..	Ichai Ghosh's temple .. .. .
45	Do. .. ..	Kalna (Mauza Shaspur).	Mosque .. .. .
46	Do. .. ..	Kalna (Mauza Khan-karpatti).	Do. .. .. .
47	Do. .. ..	Garui .. ..	Stone temple .. .. .
48	Chittagong ..	Fatehpur .. ..	Stone inscription in the Alwal mosque .. ..
49	Dacca .. ..	Atoshkhana .. ..	Khan Muhammad Mirza's mosque .. ..
50	Do. .. ..	Lalbagh .. ..	Lalbagh Fort .. .. .
51	Do. .. ..	Do. .. ..	Gateway at the south-east corner of the Lalbagh Fort.
52	Do. .. ..	Do. .. ..	Bibi Peri's tomb .. .. .

—contd.

Owner or owners.	Whether in use for religious purposes.	Whether an agreement exists.	Number and date of Notification confirming protection.	Remarks.	Serial No.
5	6	7	8	9	10
Government	No ..	No ..	1135-P., dated 25th Oct. 1926.	Agreement to be executed.	29
Do. ..	No ..	No ..	Do.	Do.	30
Private ..	No ..	No ..	1135-P., dated 25th Oct. 1926.	Do.	31
Do. ..	Yes ..	No ..	Do.	Do.	32
Do. ..	No ..	No ..	Do.	Do.	33
Do. ..	Yes ..	Yes ..	2039, dated 30th April 1915.		34
Government	No ..	✓ ..	3046, dated 12th Dec. 1906		35
Private ..	Yes ..	Yes ..	860, dated 8th Aug. 1918.		36
Do. ..	No ..	No ..	10265-P., dated 13th Oct. 1925.		37
Do. ..	No ..	No ..	99-Misc., dated 19th Jan. 1923.		38
Do. ..	No ..	No ..	1515-Misc., dated 29th Dec. 1920.		39
Do. ..	Yes ..	Yes ..	2116, dated 11th May 1915.		40
Do. ..	Yes ..	Yes ..	3691, dated 26th July 1913.		41
Do. ..	Yes ..	Yes ..	673, dated 11th Feb. 1914	<del>Repaired at the cost of the owner.</del>	42
Government	No ..	..	3436, dated 12th July 1913.		43
Private ..	No ..	Yes ..	2343, dated 7th June 1915.		44
Do. ..	Yes ..	Yes ..	2466, dated 14th June 1915.		45
Do. ..	No ..	Yes ..	1571-Misc., dated 29th Dec. 1920.		46
Do. ..	Yes ..	Yes ..	13094-P., dated 10th Dec. 1924.		47
Do. ..	Yes ..	No ..	2281-Misc., dated 11th Nov. 1922.		48
Do. ..	Yes ..	Yes ..	217-T.G., dated 4th May 1914.		49
Government	No ..	..	56-A.G., dated 3rd Feb. 1910.		50
Do. ..	No ..	..	55-A.G., dated 3rd Feb. 1910.		51
Do. ..	No ..	..	56-A.G., dated 3rd Feb. 1910.		52



Serial No.	District.	Locality.	Name of monument.
1	2	3	4
53	Dacca .. ..	Lalbagh .. ..	Mosque attached to Bibi Peri's tomb .. ..
54	Do. .. ..	Munshiganj .. ..	Remains of the Fort at Idrakpur .. ..
55	Do. .. ..	Satmasjid .. ..	Satgumbad mosque .. ..
56	Do. .. ..	Magrapara .. ..	Tomb of Ghiyasuddin Azam Shah .. ..
57	Do. .. ..	Bandar (opposite Narayan- yanganj).	Tomb of Haji Baba Saleh .. ..
58	Do. .. ..	Do. .. ..	Khondkar's mosque .. ..
59	Do. .. ..	Rampal .. ..	Tank of Harischandra .. ..
60	Do. .. ..	Do. .. ..	Baba Adam's mosque .. ..
61	Do. .. ..	Sabhar .. ..	Mounds called Harischandra's palace and Raja- san.
62	Dinajpur .. ..	Suramasjid, P. S. Gho- raghat.	Mosque .. ..
63	Do. .. ..	Mangalbari .. ..	Badal pillar with inscription of the Pala dynasty
64	Do. .. ..	Agradigun .. ..	Mound .. ..
65	Do. .. ..	Bangarh .. ..	Fort mounds .. ..
66	Do. .. ..	Gangarampur .. ..	Dargah of Shah Ata .. ..
67	Do. .. ..	Mahisantosh .. ..	Mosque .. ..
68	Do. .. ..	Jagadal .. ..	Mounds .. ..
69	Hooghly .. ..	Serampur .. ..	Henry Martin's Pagoda .. ..
70	Do. .. ..	Guptipara .. ..	Four temples in Brindaban Chandra Thakur's Math.
71	Do. .. ..	Satgaon .. ..	Mosque and tombs .. ..
72	Do. .. ..	Tribeni .. ..	Tomb and mosque of Zafar Khan Ghazi.. ..
73	Do. .. ..	Paudna .. ..	Minar .. ..
74	Do. .. ..	Do. .. ..	Mosque .. ..
75	Jessore .. ..	Bharat Bhayana .. ..	Stupa mound .. ..
76	Khulna .. ..	Bagerhat, Sundraghona	Satgumbad mosque .. ..
77	Do. .. ..	Bagerhat, Ranbejoy- pur.	Khan Jahan Ali's tomb .. ..
78	Do. .. ..	Do. .. ..	Pir Ali's tomb .. ..
79	Do. .. ..	Masjidkur .. ..	Mosque of Khan Jahan Ali .. ..
80	Do. .. ..	Banshipur .. ..	Tenga mosque

—contd.

Owner or owners.	Whether in use for religious purposes.	Whether an agreement exists.	Number and date of Notification confirming protection.	Remarks.	Serial No.
5	6	7	8	9	10
Government	Yes	..	55-A.G., dated 3rd Feb. 1910.		53
Do.	No	..	Do.		54
Private	Yes	Yes	221, dated 9th Feb. 1917.		55
Government	No	..	1536-Misc., dated 30th Dec. 1920.		56
Private	Yes	No	Do.	The Government of Bengal has been asked to induce the owners to enter into the usual agreement.	57
Do.	No	No	Do.		58
Do.	No	Yes	Do.		59
Do.	No	Yes	2574-Misc., dated 21st Dec. 1922.		60
Government	No	..	1536-Misc., dated 30th Dec. 1920.		61
Private	No	Yes	1348-T. G., dated 17th July 1905.		62
Do.	No	Yes	6-Misc., dated 2nd Jan. 1921.		63
Do.	No	No	Do.		64
Do.	No	No	Do.		65
Do.	No	Yes	6027-P., dated 15th June 1925.		66
Do.	No	Yes	7039-P., dated 20th July 1925.		67
Do.	No	No	1193-Misc., dated 25th June 1923.		68
Government	Yes	..	1551-Misc., dated 29th Dec. 1920.		69
Private	Yes	Yes	4892, dated 19th Aug. 1913.	Repaired at the cost of the owners.	70
Government	No	..	5543, dated 16th Dec. 1913.		71
Private	Yes	No	338, dated 27th July 1908	Exempted from agreement.	72
Do.	Yes	No	12250-P., dated 8th Sep. 1927.	The question of agreement is pending.	73
Do.	Yes	No	12254-P., dated 8th Sep. 1927.		74
Do.	No	No	5802-P., dated 9th June 1925.		75
Do.	Yes	Yes	4582, dated 20th Sep. 1913.		76
Do.	Yes	Yes	Do.		77
Do.	Yes	Yes	Do.		78
Government	Yes	..	4589, dated 28th Nov. 1914.		79
Private	No	No	1520-Misc., dated 30th Dec. 1920.	<i>will be added</i> <i>no F. 4-22/38-F. 25.10.38</i>	80

Serial No.	District.	Locality.	Name of monument.
1	2	3	4
81	Khulna .. ..	Banshipur .. ..	Hammam Khana .. ..
82	Do. .. ..	Kodla (Ajodhya) .. ..	Math .. ..
83	Malda .. ..	Gaur (Ramkel) .. ..	Bardwari or great golden mosque .. ..
84	Do. .. ..	Gaur .. ..	Dakhil Darwaza .. ..
85	Do. .. ..	Do. .. ..	Firoz Minar .. ..
86	Do. .. ..	Do. .. ..	Tantipara mosque .. ..
87	Do. .. ..	Do. .. ..	Tombs in front of the Tantipara mosque .. ..
88	Do. .. ..	Do. .. ..	Lattan mosque .. ..
89	Do. .. ..	Gaur (Firozpur) .. ..	Chota Sona mosque ( <i>Small gold mosque</i> ) with two inscribed stone tombs near it
90	Do. .. ..	Gaur .. ..	Qadam Rasul mosque .. ..
91	Do. .. ..	Do. .. ..	Darashari mosque .. ..
92	Do. .. ..	Do. .. ..	Gunmant mosque .. ..
93	Do. .. ..	Do. .. ..	Chika mosque .. ..
94	Do. .. ..	Do. .. ..	Two stone pillars .. ..
95	Do. .. ..	Do. .. ..	Chamkatti Masjid .. ..
96	Do. .. ..	Do. .. ..	Tomb of Fath Khan .. ..
97	Do. .. ..	Do. .. ..	Dhan Chak Masjid .. ..
98	Do. .. ..	Gaur (Sadullapur) .. ..	Bhita of Chand Sadagar .. ..
99	Do. .. ..	Gaur .. ..	Kotwali Darwaza .. ..
100	Do. .. ..	Do. .. ..	Gumti gateway .. ..
101	Do. .. ..	Do. .. ..	Lukachuri gateway .. ..
102	Do. .. ..	Do. .. ..	Baigazi wall .. ..
103	Do. .. ..	Pandua .. ..	Adina mosque .. ..
104	Do. .. ..	Do. .. ..	Eklakhi mausoleum .. ..
105	Do. .. ..	Do. .. ..	Qutb Shahi Masjid .. ..
106	Do. .. ..	Old Malda .. ..	The tower of Nimasarai .. ..
107	Midnapur .. ..	Gaganesvar .. ..	Karambera Enclosure .. ..
108	Murshidabad .. ..	Kharaul .. ..	Mosque .. ..
109	Do. .. ..	Katra .. ..	Mosque and tomb of Murshid Kuli Khan .. ..



—contd.

Owner or owners.	Whether in use for religious purposes.	Whether an agreement exists.	Number and date of Notification confirming protection.	Remarks.	Serial No.
5	6	7	8	9	10
Private ..	No ..	No ..	1520-Misc., dated 30th Dec. 1920.	The question of agreement is pending.	81
Do. ..	No ..	No ..	<i>13578-P</i> 1675-Misc., dated <del>30th Dec.</del> <i>21.11.29</i>		82
Government ..	No ..	..	80-Misc., dated 14th Jan. 1916.		83
Do. ..	No ..	..	Do.		84
Do. ..	No ..	..	Do.		85
Do. ..	No ..	..	Do.		86
Do. ..	No ..	..	Do.		87
Do. ..	No ..	..	Do.		88
Do. ..	No ..	..	<i>1137P</i> dated <del>15.4.1932</del>		89
Private ..	Yes ..	Yes ..	Do.		90
Government ..	No ..	..	Do.		91
Do. ..	No ..	..	197-T. G., dated 26th April 1913.		92
Do. ..	No ..	..	80-Misc., dated 14th Jan. 1916.		93
Do. ..	No ..	..	Do.		94
Do. ..	No ..	..	Do.		95
Private ..	Yes ..	Yes ..	Do.		96
Government ..	No ..	..	Do.		97
Private ..	No ..	No ..	197-T.G., dated 26th April 1913.		98
Government ..	No ..	..	Do.		99
Do. ..	No ..	..	Do.		100
Do. ..	No ..	..	Do.		101
Do. ..	No ..	..	Do.		102
Do. ..	No ..	..	80-Misc., dated 14th Jan. 1916.		103
Do. ..	No ..	..	Do.		104
Trustee ..	Yes ..	No ..	Do.	Receiver to repair this monument.	105
Government ..	No ..	..	Do.		106
Private ..	No ..	Yes ..	1556-Misc., dated 28th Dec. 1920.		107
Do. ..	Yes ..	Yes ..	83, dated 12th Jan. 1906		108
Government ..	No ..	..	1769, dated 18th April 1914.		109

Serial No.	District.	Locality.	Name of monument.
1	2	3	4
110	Murshidabad ..	Faridkola ..	Tomb of Mirmadan ..
111	Do. ..	Khushbagh ..	Tomb and mosque of Alivardi Khan and the tomb of Siraj-ud-daula.
112	Do. ..	Lalbagh ..	Tomb of Nawab Sarfaraz Khan ..
113	Do. ..	Azimnagar ..	Tomb of Azimunnissa Begum ..
114	Do. ..	Kunjaghata ..	Tablet of Maharaja Nanda Kumar ..
115	Do. ..	Roshnibagh ..	Tomb of Shuja-ud-din ..
116	Do. ..	Kalikapur ..	Five tombs in the Dutch Cemetery ..
117	Do. ..	Rangamati ..	Mound known as Devil's mound and Raja Karna's palace.
118	Do. ..	Near Murshidabad ..	Jahan Kosha Gun at Topkhana ..
119	Mymensingh ..	Masjidpara ..	Aurangzeb mosque ..
120	Do. ..	Astogram ..	Qutb mosque ..
121	Do. ..	Agarsindur ..	Sadi mosque ..
122	Do. ..	Do. ..	Shah Mahmud mosque ..
123	Nadia ..	Chakdah ..	Palpara temple ..
124	Do. ..	Kaliganj ..	The new Plassey monuments ..
125	Do. ..	Do. ..	Pillars demarcating the battle-field ..
126	Do. ..	Bamanpukur ..	Ruins of Fort ..
127	Rajshahi ..	Bagha ..	Mosque ..
128	Do. ..	Kusumba ..	Do. ..
129	Do. ..	Paharpur ..	Mound ..
130	Do. ..	Kumarpur ..	Uparbari and Mokarma mounds ..
131	Do. ..	Deopara ..	Ancient tank with embankments ..
132	Do. ..	Biharail ..	Mounds ..
133	Do. ..	Dhanora ..	Do. ..
134	Rangpur ..	Ismailpur ..	Dargah of Shah Ismail Ghazi ..
135	Do. ..	Kantaduar, P. S. Pirganj.	The earthen walls surrounding the ancient city called Daryaon.
136	Do. ..	Do. do.	The ruined Dargah on mound with the mound at Kantaduar.
137	Do. ..	Bagduar ..	Three low mounds called Bhabachandra Rajarpat

—contd.

Owner or owners.	Whether in use for religious purposes.	Whether an agreement exists.	Number and date of Noti- fication confirming protection.	Remarks.	Serial No.
5	6	7	8	9	10
Government	No	..	637, dated 8th Feb. 1915.		110
Do. ..	No	..	633, dated 8th Feb. 1915.		111
Do. ..	No	..	629, dated 8th Feb. 1915		112
Private ..	No	Yes	2342, dated 7th June 1915		113
Government	No	..	4122, dated 12th Nov. 1915		114
Do. ..	No	..	1546-Misc., dated 29th Dec. 1920.		115
Do. ..	No	..	496, dated 22nd March 1916.		116
Private ..	No	No	1546-Misc., dated 29th Dec. 1920.		117
Do. ..	No	Yes	9195-P., dated 11th Sep. 1925.		118
Do. ..	Yes	Yes	578-A. G., dated 11th July 1910.		119
Do. ..	Yes	Yes	87-A.G., dated 16th Feb. 1910.		120
Do. ..	Yes	Yes	88-A.G., dated 16th Feb. 1910.		121
Do. ..	Yes	Yes	2523, dated 19th June 1915.		122
Do. ..	No	Yes	3754, dated 13th Sep. 1915.		123
Government	No	..	4125-Misc., dated 12th Nov. 1915.		124
Do. ..	No	..	4126-Misc., dated 12th Nov. 1915.		125
Private ..	No	No	1541-Misc., dated 29th Dec. 1920.		126
Government	Yes	..	9790-C., dated 26th Aug. 1907.		127
Do. ..	Yes	..	585-E., dated 14th March 1910.		128
Do. ..	No	..	211-Misc., dated 15th July 1919.		129
Private ..	No	No	6984-P., dated 17th July 1925.		130
Do. ..	No	No	1525-Misc., dated 29th Dec. 1920.		131
Do. ..	No	No	1753-Misc., dated 8th Aug. 1924.		132
Do. ..	No	No	Do.		133
Do. ..	Yes	Yes	3604, dated 10th Aug. 1914.		134
Do. ..	No	Yes	9357-P., dated 14th Sep. 1925.		135
Do. ..	No	Yes	Do.		136
Do. ..	No	Yes	9425-P., dated 16th Sep. 1925.		137



Serial No.	District.	Locality.	Name of monument.
1	2	3	4
138	Rangpur .. ..	Parganae of Kundi and Batasan.	The long rampart wall with a ditch .. ..
139	Do. .. ..	Birah .. ..	Five mounds .. ..
140	Tippura .. ..	Barkamta .. ..	Mound .. ..
141	Twenty-four Parganae	Sunderbans .. ..	Jeter Deul temple .. ..
142	Do. .. ..	Berachampa .. ..	Chandraketu's Fort .. ..
143	Bankura .. ..	Madanpur .. ..	Shyam Sundar temple .. ..
<del>144</del>	<del>Faridpur .. ..</del>	<del>Dhamuka .. ..</del>	<del>(a) Jhikati Dalan or Sidhi Mandir .. ..</del>
			<del>(b) Vishnu Mandir .. ..</del>
			<del>(c) Siva temple .. ..</del>
144	Murshidabad	Panchthupi	Barkonal Deul Mound situated on the eastern extreme corner of plot no. 742 of Maurya Mahadeo porbati.
145	Sinajpur	Nababganj Police Station	The mound locally known as "Shivamandap" at Baigram.
146	Palma	Handiyal	Jagannath temple.
147	"	"	Bangla temple.
148	Faridpur	Madhukhali	Deul at Mathurapur
149	Hoochly	Mahanad	Mounds
150	Burdwan	Village Nadiha	Area comprising plots nos. 823, 836, 837, 841 and 872.
151	Birbham	Rajniagar	Old temple of Dharmaraj at Kabilaspur
152	Emajpur	Bangarkh	The area covered by mound
153	Rajshahi	P.S. Badalgachi	Mound at Maurya Halud vihar, plot nos. - 514, 517, 518, 519-522 & 539-541

-contd.

Owner or owners.	Whether in use for religious purposes.	Whether an agreement exists.	Number and date of Notification confirming protection.	Remarks.	Serial No.
5	6	7	8	9	10
Private ..	No ..	No ..	10446-P., dated 22nd Oct. 1925.		138
Do. ..	No ..	No ..	9279-P., dated 13th July 1927.		139
Do. ..	Yes ..	No ..	1561-Misc., dated 30th Dec. 1920.		140
Government	Yes ..	..	19-T.G., dated 1st May 1916.		141
Private ..	No ..	No ..	2480-Misc., dated 22nd Nov. 1920.		142
Do. ..	No. ..	..	10987-P., dated 15th August 1928.	Agreement is being executed.	143
Do. ..	No ..	..	9738-P., dated 14th July 1928.		144
Do			1564-P A/10.2.35		
private	No.	No.	12432-P 5/17.11.35		145
Trustees			9017-P 5/26.7.34		146
"			9017-P 5/26.7.34		147
			6607-P 5/35.35		148
Private	no	no	1199 P.2. 5/36.37		149
do	no	no	Edlands no F.12-14/57-F 727.1.38	Sec. 20(1)	150
Govt	yes	yes, a deed of gift under Sec. 4(3)	Edlands no. F. 18-16/37-F 519.7.38		151
	no	no	no F.18-21/57-F 263.38	Sec. 20.	152
private	no.	no.	F.4-20/38-P 15.12.38	Sec. 20(1)	153

Serial No. 1	District. 2	Locality. 3	Name of Monument. 4
154	Dinajpur	Sapahar	Sibar diglu (tank)
155	Murshidabad	Baramagar P.S. Jaganj.	Char Bangla group of four Siva mandirs in plot no. 141 (part), no. 142 and no. 142 (part). Total area 0.28 acre.
156	do	do	Bhavaniswar mandir in plot no. 130 (part) area 0.06 acre.
157	Bakarganj	Uttar-Paschim Chandrabas, near Mahilasa P.S. Gournadi	Sankar's Math in plot (part) no. 126.
158	Tippera	Lalmai Hills P.S. Comilla	Mainamati mounds
159			
160			
161			
162			
163	do	do	Bairagi Mura
164	do	do	Kotila Mura
165	do	do	Ananda Raja's Palace
166	do	do	Rupban Kanya
167	do	do	Bhajrāja's Palace
168	do	do	Itakhola
169	do	do	Kothari
170	do	do	Rupban Mura



-contd.

Owner or owners.	Whether in use for religious purposes.	Whether an agreement exists.	Number and date of Notification confirming protection.	Remarks.	Serial No.
5	6	7	8	9	10
private	no	no	no. F. 4 - 24/38-F S/ 9. 2. 39		154
Private	yes		No. F. 4-20(5)/41-FZ. S/ 10. 6. 42		155
Private	yes		do		156
Private		Willing to alienate to govt. the land round the monument.	F- 4-6(6)/42-FZ. S/ 23. 9. 42		157
Private	no		No. 60-AR/16, dated 16/46 (Sec. 3)		158 to
"			do		162
"			do		163
"			do		164
"			do		165
"			do		166
"			do		167
"			do		168
"			do		169
"			do		170
"			do		

Serial No. 1	District. 2	Locality. 3	Name of Monument. 4
171	Tippura	Lalmai Hills P. S. Kotwali	Salban Raja's Palace
172	do	do	Hatigava
173	do	do	Ujirapura mound
174	do	do	Pucca Mura
175	do	do	Ghila Mura
176	do	do	Ruphani Mura
177	do	Bradharmapore	Belagazir Mura
178	do	do	Chandi Mura

—contd.


Owner or owners.	Whether in use for religious purposes.	Whether an agreement exists.	Number and date of Notification confirming protection.	Remarks.	Serial No.
5	6	7	8	9	10
Private	No.		No. 60-AR/46 dated 16/5/46		171
"	"		"		172
"	"		"		173
"	"		"		174
"	"		"		175
"	"		"		176
"	"		"		177
"	"		"		178
"	"		"		
Pakistans = 14 Hindustanis = 63 <u>                    </u> Sylhet = 3					





—contd.

Owner or owners.  5	Whether in use for religi- ous purposes.  6	Whether an agreement exists.  7	Number and date of Noti- fication confirming protection.  8	Remarks.  9	Serial No.  10





---

**List of Ancient Protected Monuments**  
in the  
**ASSAM**

---

277

Serial No.	District.		Locality.		Name of monument.
1	2		3		4
1	Cachar	.. ..	Tulargram	.. ..	Siva Tila .. ..
2	Do.	.. ..	Maibong	.. ..	Rock-cut temple .. ..
3	Do.	.. ..	Do.	.. ..	Two inscribed stones.. ..
4	Do.	.. ..	Khaspur	.. ..	Cachari ruins / .. ..
5	Darrang	.. ..	Tezpur	.. ..	Masonry remains on the Bamuni Hills ..
6	Do.	.. ..	Do.	.. ..	The rock on the bank of the Brahmaputra about two miles below Tezpur, and the inscription thereon.
7	Do.	.. ..	Do.	.. ..	Sculptures in the Chummery compound ..
8	Do.	.. ..	Do.	.. ..	The mound and ruins of the stone temple at Dah Parbatiya.
9	Do.	.. ..	Bishwanath	.. ..	Bordole temple .. ..
10	Do.	.. ..	Do.	.. ..	The rock known as "Sukresvara" .. ..
11	Do.	.. ..	Do.	.. ..	The rock known as "Vishvanatha Siva Linga".
12	Do.	.. ..	Bhalukpang (Balipara)	.. ..	Ruins .. ..
13	Do.	.. ..	Khatargaon (Mauza Gohpur).	.. ..	Baudev dol built with bricks, with Temple and Mandir & tank adjoining it, and a boundary consisting of a post and a drain on all four sides
14	Do.	.. ..	N. C. Kamdayal village (Mauza Gohpur).	.. ..	Dhandi temple .. ..
15	Do.	.. ..	Singri Hill	.. ..	Ruins .. ..
16	Goalpara	.. ..	Jogighopa	.. ..	Ancient tombs and two caves cut into the rocks.
17	Do.	.. ..	Rangamati Hill	.. ..	Rangamati mosque and ablution tank attached thereto.
18	Kamrup	.. ..	Hajo	.. ..	The stone inscription inside the "Poa Mecca Mosque".
19	Do.	.. ..	Gauhati	.. ..	The Kannachal hillock .. ..
20	Do.	.. ..	Do.	.. ..	Duargarila rock inscription at the foot of the Kamakhya Hill.
21	Do.	.. ..	Do.	.. ..	Carvings and inscriptions on the Urbasi Island ..
22	Do.	.. ..	Do.	.. ..	Rock sculpture of Vishnu Janardana .. ..
23	Khasi and Jaintia Hills	.. ..	Syndai	.. ..	Tank .. ..
24	Do.	.. ..	Bhoi Country	.. ..	Stone memorial of U. Mawthoh-dur .. ..
25	Do.	.. ..	Nartiang	.. ..	Stone memorial of U. Mawthoh-dur brier ..
26	Naga Hills	.. ..	Dimapur	.. ..	Remains of a fort (Dimapur Ruins) .. ..

—contd.

Owner or owners.	Whether in use for religious purposes.		Whether an agreement exists.	Number and date of Notification confirming protection.	Remarks.	Serial No.
5	6		7	8	9	10
Government	No	..	..	3053-E., dated 18th Nov. 1909.		1
Do. ..	No	..	..	Do.		2
Do. ..	No	..	..	487-E., dated 25th Jan. 1915.		3
Private	No	..	Yes ..	4075-G., dated 18th Aug. 1913, and 2133 E 9/25 9/35		4
Government	No	..	..	2181-E., dated 4th May 1915.		5
Do ..	No	..	..	2311-E., dated 5th April 1918.		6
Private ..	No	..	No ..	2181-E., dated 4th May 1915.		7
Government	No	..	..	3648-E., dated 6th Aug. 1925.		8
Private ..	Yes	..	Yes ..	4173-E., dated 9th Sep 1915.		9
Do. ..	Yes	..	No ..	2444-E., dated 31st May 1916.		10
Do. ..	Yes	..	No ..	Do.		11
Government	No	..	..	7241-E., dated 28th Dec. 1920, and 1701 E, 9/15 7/36		12
Private ..	No	..	Yes ..	Do		13
Do ..	No	..	Yes ..	Do		14
Do. ..	No	..	Yes ..	Do.		15
Do. ..	No	..	No ..	411-A.G., dated 28th May 1910.*	The tombs are maintained from Provincial Revenues.	16
Do. ..	Yes	..	Yes	4893 E., dated 2nd Nov. 1925.		17
Private ..	Yes	..	Yes ..	84-E., dated 3rd Jan. 1919.	* Removed vide Notification No. 1410-Edm., dated 14.6.22	18
Government	No	..	..	2501-E., dated 2nd May 1919.		19
Do. ..	No	..	..	808-A.G., dated 8th Sep. 1910.		20
Do. ..	No	..	..	832-E., dated 6th Feb. 1918.		21
Private ..	Yes	..	Yes ..	3658-E., dated 15th Sep. 1921.		22
Government	No	..	..	3052-E., dated 18th Nov. 1909.		23
Do. ..	No	..	..	Do.		24
Do. ..	No	..	..	Do.		25
Do. ..	No	..	..	3392-E., dated 21st June 1919.		26



Serial No.	District.	Locality.	Name of monument.
1	2	3	4
27	Sadiya Frontier Tract	Near Sadiya	Remains of Bhishmaknagar, Kundilnagar and copper temple.
28	Do.	Sadiya	The stone boundary pillar of the Ahom period
29	Do.	Do.	The gun of the Emperor Sher Shah
30	Do.	Do.	The two Swivel guns belonging to the Mughal Nawwara.
31	Sibsagar	Sibsagar	Sibdol
32	Do.	Do.	Bishnudol
33	Do.	Do.	Debidol
34	Do.	Jaysagar	Sibdol
35	Do.	Do.	Bishnudol
36	Do.	Do.	Debidol
37	Do.	Do.	Runghar Ruins
38	Do.	Do.	Golaghar or Magazine
39	Do.	Silakuti Mauza	The Karengghar of the Ahom Kings
40	Do.	Gaurisagar	Sibdol
41	Do.	Do.	Bishnudol
42	Do.	Do.	Debidol
43	Do.	Kasomari Pathar	Monoliths
44	Do.	Deopani	The Shrine with image of Durga
45	Do.	Nigriting	Sibdol temple
46	Do.	Garhgason Nazira	Ahom Raja's Palace
47	Do.	Harupani	Three stones, namely that known as "The King of Assam's hand basin" an oblong troughed stone and an upright slab together with the remains of the wall that encloses them.
48	Sylhet	Badarpur	Old Fort
49	Do.	Bhatera Bazar in South Sylhet Sub-Division.	Bhatera Tila
50	Do.	Jaintiapur	The old enclosure in Jaintiapur Nizpat
51	Cachar	North Cachar Hills	The berabara group monoliths
52	do	do	The Kharitong group monoliths
53	do	do	The Boloson group monoliths
54	do	do	The Kobak group monoliths

—contd.

Owner or owners.	Whether in use for religious purposes.		Whether an agreement exists.		Number and date of Notification confirming protection.	Remarks.	Serial No.
5	6		7		8	9	10
Government	No	..	..	..	57-A.G., dated 3rd Feb. 1910.		27
Do. ..	No	..	..	..	510-E., dated 9th Feb. 1925.		28
Do. ..	No	..	..	..	Do.		29
Do. ..	No	..	..	..	Do.		30
Private ..	Yes	..	Yes	..	1555-G., dated 25th Mar. 1913.		31
Do. ..	Yes	..	Yes	..	Do.		32
Do. ..	Yes	..	Yes	..	Do.		33
Government	No	..	..	..	3527-E., dated 10th Nov. 1922.		34
Do. ..	No	..	..	..	5363-E., dated 22nd Sep. 1919.		35
Do. ..	No	..	..	..	5543-E., dated 17th Sep. 1920.		36
Do. ..	No	..	..	..	393-A.G., dated 18th May 1910.		37
Do. ..	No	..	..	..	4689-E., dated 28th Nov. 1921.		38
Do. ..	No	..	..	..	7240-E., dated 28th Dec. 1920.		39
Do. ..	No	..	..	..	393-A.G., dated 18th May 1910.		40
Do. ..	No	..	..	..	Do.		41
Do. ..	No	..	..	..	Do.		42
Do. ..	No	..	..	..	1883-E., dated 12th May 1923.		43
Do. ..	No	..	..	..	2504-E., dated 27th June 1924.		44
Private ..	Yes	..	Yes	..	3629-G., dated 21st July 1913.		45
Government	No	..	..	..	393-A.G., dated 18th May 1910.		46
..	..	..	..	..	1344-E., dated 30th Mar. 1927.		47
Government	No	..	..	..	7242-E., dated 28th Dec. 1920.		48
Do. ..	No	..	..	..	3054-E., dated 18th Nov. 1909.		49
Private ..	Yes	..	Yes	..	7242-E., dated 28th Dec. 1920.		50
Gout.	No.	..	..	..	15887-E. 27.11.29		
..	..	..	..	..	do		
..	..	..	..	..	do		
..	..	..	..	..	do		

Serial No.	District.	Locality.	Name of monument.	
1	2	3	4	
55.	Goalpara	Jogighopa.	Five rock-cut caves	Class II (5)
56	Khasi and Jaintia Hills	Near Maput between Jawai and Jarain	Megalithic Bridge	II (6)
57	do -	On the Um-Nykanah between Jarain and Sydai	do -	"
58	do	On the Um-Kumbek near Sydai	do -	
59	Sibsagar	Jaysagar	Ghanshyam's House	



—contd.

Owner or owners.	Whether in use for re ligi- ous purposes.	Whether an agreement exists.	Number and date of Noti- fication confirming protection.	Remarks.	Serial No.
5	6	7	8	9	10
<i>private</i>			3759-E, 5/12/1132		
<i>Gout</i>	—	—	32536 8/26.11.30		
<i>do</i>	—	—	<i>do</i> —		
<i>do</i>	—	—	<i>do</i> —		
<i>Gout.</i>	—	—	F. 4-1/48-Arch. cl. 16/7/48		

284

246







Serial No.	District.	Locality.	Name of monument.
1	2	3	4



—contd.

Owner or owners.	Whether in use for religi- ous purposes.	Whether an agreement exists.	Number and date of Noti- fication confirming protection.	Remarks.	Serial No.
5	6	7	8	9	10





—contd.

Owner or owners.	Whether in use for religi- ous purposes.	Whether an agreement exists.	Number and date of Noti- fication confirming protection.	Remarks.	Serial No.
5	6	7	8	9	10











**List of Protected Ancient Monuments in  
the BOMBAY PRESIDENCY including  
Sind accepted for maintenance by the  
Central Government.**

M7DGA

293

Serial No.	District (Revenue).	Locality.	Name of monument.	Classification.
1	2	3	4	5
1	Ahmedabad ..	Ahmedabad City and Suburbs.	✓ Rani Rupavati's mosque in Mirzapur.	I (b) ..
2	Do. ..	Do. ..	✓ Rani Spiri's mosque and tomb ..	I (a) ..
3	Do. ..	Do. ..	✓ Muhafiz Khan's mosque .. ..	I (c) ..
4	Do. ..	Do. ..	✓ Ahmad Shah's tomb .. ..	I (c) ..
5	Do. ..	Do. ..	✓ Tombs of Queens of Ahmad Shah ..	I (b) ..
6	Do. ..	Do. ..	✓ Haibat Khan's masjid .. ..	I (b) ..
7	Do. ..	Do. ..	✓ Dastur Khan's masjid .. ..	I (b) ..
8	Do. ..	Do. ..	✓ The Shahpur or Kazi Muhammad Chisti's masjid.	I (b) ..
9	Do. ..	Do. ..	✓ Queen's mosque in Sarangpur ..	I (a) ..
10	Do. ..	Do. ..	✓ Qutub Shah's mosque .. ..	I (b) ..
11	Do. ..	Do. ..	✓ Sayyid Usman's mosque and tomb ..	I (b) ..
12	Do. ..	Do. ..	✓ Shah Alam's tomb with all surrounding buildings in the group.	I (b) ..
13	Do. ..	Do. ..	✓ Bibiji's masjid at Rajpur-Hirpur ..	I (b) ..
14	Do. ..	Do. ..	✓ Jami masjid .. ..	I (b) ..
15	Do. ..	Do. ..	✓ Shah Khupai's masjid .. ..	II (b) ..
16	Do. ..	Do. ..	✓ Sakhar Khan's masjid .. ..	II (b) ..
17	Do. ..	Do. ..	✓ Phuti masjid .. ..	II (a) ..

## PRESIDENCY.

Owners. 6	Whether in use for religious purposes. 7	Whether an agreement exists. 8	Authority confirming the Notification of protection. 9	Remarks. 10	Serial No. 11
In management of Muttawallis.	Yes ..	No ..	G. R. No. 2704, G. D., dated 26th May 1909.		1
Government ..	Yes ..	No ..	G. R. No. 2704, G. D., dated 26th May 1909.	Limitation of powers of the Sunni Mus- lim Waqf Commit- tee at Ahmedabad. G. R. No. 1773, G. D., dated 5th Nov. 1923. G. R. No. 4020, G. D., dated 1st May 1924.	2
Wakf property under the management of Sunni Muslim Wakf Committee at Ahmedabad.	Yes ..	No ..	Do. ..	1 (a) to 1 (c), vide G. R. No. 3322, G. D., dated 4th Jan. 1926.	3
In possession of Gov- ernment and Trustees jointly.	Yes ..	No ..	Do. ..	1 (b) to 1 (c), vide G. R. No. 3989, G. D., dated 19th Jan. 1925.	4
In possession of private persons.	Yes ..	No ..	Do.		5
In management of a Muttawalli.	Yes ..	No ..	Do.		6
In possession of private persons.	Yes ..	No ..	Do.		7
Do. ..	Yes ..	No ..	Do.		8
Government ..	Yes ..	No ..	Do. ..	In management of Muttawallis.	9
1	Yes ..	No ..	Do. ..	It is probably a Waqf property.	10
In management of a Muttawalli.	Yes ..	Yes ..	Do.		11
In possession of private persons.	Yes ..	No ..	Do.		12
In management of a Muttawalli.	Yes ..	No ..	Do.		13
* In management of Sunni Muslim Waqf Committee.	Yes ..	Yes ..	Do. ..	* Vide G. R. No. 1773, G. D., dated 10th Dec. 1923.	14
In possession of private persons.	Yes ..	No ..	Do.		15
Do. ..	Yes ..	No ..	Do.		16
Government ..	Yes ..	No ..	Do.		17



Serial No.	District (Revenue).	Locality.	Name of monument.	Classification.
1	2	3	4	5
18	Ahmedabad ..	Ahmedabad City and Suburbs.	Darya Khan's tomb ..	II (b) ..
19	Do. ..	Do. ..	Achyut Bibi's masjid and tomb ..	II (a) ..
20	Do. ..	Do. ..	Baba Lului's masjid ..	I (a) ..
21	Do. ..	Do. ..	Malik Alam's mosque ..	II (a) <sup>(a)</sup> ..
22	Do. ..	Do. ..	Mata Bhawani's well ..	II (b) ..
23	Do. ..	Do. ..	Dada Harir's well ..	I (a) ..
24	Do. ..	Do. ..	Dada Harir's mosque and tomb ..	I (a) ..
25	Do. ..	Do. ..	Tomb of Mir Abu Turab ..	II (a) ..
26	Do. ..	Do. ..	Brick minars on Railway Station platform.	II (a) ..
27	Do. ..	Do. ..	Dutch tombs near Kankaria tank ..	I (a) ..
28	Do. ..	Do. ..	The Teen Darwaza ..	I (b) ..
29	Do. ..	Do. ..	*Azamkhan's palace ..	I (a) ..
30	Do. ..	Do. ..	Nawab Sardar Khan's Roza/bearing ..	I (a) ..
31	Do. ..	Do. ..	Survey Nos. 6810 to 6811. 6811 Masjid and outer gateway in City Survey No. 6811	I (a) ..
32	Do. ..	Do. ..	Sidi Sayyad's mosque ..	I (a) ..
33	Do. ..	Do. ..	Ahmedshah's mosque ..	I (a) ..
34	Do. ..	Do. ..	Miyan Khan Jahan's masjid ..	II (a) ..
35	Do. ..	Do. ..	Tomb near Queen's mosque in Sarangpur.	I (b) ..
36	Do. ..	Do. ..	The three gates ..	I (a) ..
37	Do. ..	Do. ..	The Bhadra tower ..	I (a) ..
38	Do. ..	Do. ..	Inlet to Kankaria tank ..	I (a) ..
39	Do. ..	Do. ..	City gates (Delhi gate, Dariapur gate, Premabhai gate, Kalupur gate, Panch Kuwa gate, Saranpur gate, Raipur gate and Astodia gate).	I (a) ..
40	Do. ..	Dariapur Kazipur ..	Miyan Khan Chisti's masjid ..	II (b) ..
41	Do. ..	Rajpur-Hirpur ..	Ibrahim Sayyid's masjid ..	II (b) ..
42	Do. ..	Isanpur ..	Malik Isan-ul-mulk's mosque ..	II (b) ..

\* Removed—Vide Department of Education, Health and Lands, Government of India Notification No. 436 dated 24th February 1929.

## PRESIDENCY—contd.

Owners. 6	Whether in use for religious purposes. 7	Whether an agreement exists. 8	Authority confirming the Notification of protection. 9	Remarks. 10	Serial No. 11
In management of a Muttawalli.	Yes ..	No ..	G. R. No. 2704, G. D., dated 26th May 1909.		18
Government <i>Private</i>	Yes ..	No ..	Do.		19
Do. <i>Gout.</i>	Yes ..	No ..	Do.		20
In possession of private persons. <i>Gout.</i>	Yes ..	No ..	Do.		21
Do. ..	Yes ..	No ..	Do.		22
Government ..	Yes ..	No ..	Do.		23
Do. ..	Yes ..	No ..	Do.		24
Do. ..	Yes ..	No ..	Do.		25
Do. ..	No ..	No ..	Do.		26
Do. ..	Yes ..	No ..	Do.		27
In possession of private persons. <i>Ahmedabad Municipality as trustee.</i>	Yes ..	No <i>yes</i>	Do.		28
Government <i>trustee.</i>	No ..	No ..	Do.		29
Do. ..	*No ..	No ..	<del>G. R. No. 3831, G. D., dated 16th June 1928.</del>	*Partly, notification is not yet confirmed.	30
Do. ..	*No ..	No ..	<del>do</del>		30 - A
Do. ..	Yes ..	No ..	G. R. No. 2704, G. D., dated 26th May 1909.		31
Do. ..	Yes ..	No ..	Do.		32
Do. ..	Yes ..	No ..	G. M. No. 407, G. D., dated 22nd Jan. 1917.		33
In management of Mut- tawallis.	Yes ..	No ..	G. R. No. 392, G. D., dated 1st March 1928.		34
Government ..	Yes ..	No ..	Do.		35
Do. ..	Yes ..	No ..	Do.		36
Do. ..	Yes ..	No ..	Do.		37
<i>Ahmedabad Municipality</i>	No ..	No <i>yes</i>	G. R. No. 3831, G. D., dated 22nd April 1924.	(G. R. No. 3831, G. D., dated 24th Nov. 1927).	38
In possession of private persons.	Yes ..	No ..	G. R. No. 7670, G. D., dated 4th October 1915.		39
In management of a Muttawalli.	Yes ..	No ..	Do.		40
In possession of private persons.	Yes ..	No ..	G. R. No. 2704, G. D., dated 26th May 1909.		41



Serial No.	District (Revenue).	Locality.	Name of monument.	Classification.
1	2	3	4	5
42	Ahmedabad ..	Isanpur ..	Jethabhai's step-well ..	II (b) ..
43	Do. ..	Do. ..	Small stone mosque to the south of Malik Isan-ul-muluk's mosque.	II (b) ..
44	Do. ..	Vasna ..	Rouza of Azam Khan and Muazzam Khan.	II (a) ..
45	Do. ..	Batva ..	Tombs ..	II (a) ..
46	Do. ..	Adalaj ..	Step well with inscription ..	I (a) ..
47	Do. ..	Paldi ..	Small stone mosque ..	I (a) ..
48	Do. ..	Makbera (Sarkhej) ..	Tomb of Sheikh Ahmad Khata Ganj Baksh.	I (b) ..
49	Do. ..	Do. ..	Pavilion before the last ..	I (b) ..
50	Do. ..	Do. ..	The Great mosque ..	I (b) ..
51	Do. ..	Do. ..	Tomb of Muhammad Begarah ..	I (b) ..
52	Do. ..	Do. ..	Tomb of Bibi Rajbai ..	I (b) ..
53	Do. ..	Do. ..	The great tank, palace and harem ..	II (b) ..
54	Do. ..	Do. ..	Rouza's of Bawa Alisar and Bawa Ganj Baksh.	II (b) ..
55	Do. ..	Dholka ..	Mosque of Balol Khan Gazi or Bahilal Gazi.	I (a) ..
56	Do. ..	Do. ..	Jami masjid ..	I (b) <sub>2</sub> ..
57	Do. ..	Do. ..	Khan masjid ..	II (a) ..
58	Do. ..	Do. ..	Malav tank ..	II (b) ..
59	Do. ..	Do. ..	The ruined building near the Tanka masjid.	II (b) ..
60	Do. ..	Do. ..	Khan tank with its sluices ..	II (a) ..
61	Do. ..	Viramgam ..	Mansar talav and shrines ..	II (c) ..
62	Do. ..	Mandal ..	Jami masjid ..	II (b) ..
63	Do. ..	Do. ..	Sayyid masjid ..	II (b) ..



## PRESIDENCY—contd.

Owners. 6	Whether in use for religious purposes. 7	Whether an agreement exists. 8	Authority confirming the Notification of protection. 9	Remarks. 10	Serial No. 11
In possession of private persons.	Yes ..	No ..	G. R. No. 7670, G. D., dated 4th Oct. 1915.		42
?	Yes ..	No ..	G. M. No. 407, G. D., dated 22nd Jan. 1917.		43
Government ..	Yes ..	No ..	Do. ..	In management of a Muttawalli.	44
Do. ..	Yes ..	No ..	G. R. No. 2704, G. D., dated 26th May 1909.		45
Do. ..	No ..	No ..	Do. ..		46
Do. ..	Yes ..	No ..	Do. ..		47
In management of Sar- khej Rauza Com- mittee.	Yes ..	No ..	Do. ..		48
Do. ..	Yes ..	No ..	Do. ..		49
Do. ..	Yes ..	No ..	Do. ..		50
Do. ..	Yes ..	No ..	Do. ..		51
Do. ..	Yes ..	No ..	Do. ..		52
Do. ..	Yes ..	No ..	Do. ..		53
Do. ..	Yes ..	No ..	Do. ..		54
Government ..	Yes ..	No ..	Do. ..	In management of a Muttawalli.	55
In management of a Muttawalli.	No ..	No ..	Do. ..		56
Government ..	Yes ..	No ..	Do. ..		57
In possession of <sup>Sholha</sup> private <del>persons.</del> Municipality	No ..	Yes ..	G. R. No. 7670, G. D., dated 4th Oct. 1915.		58
Do. ..	Yes ..	No ..	Do. ..		59
Government ..	No ..	No ..	G. R. No. 6417, G. D., dated 17th Aug. 1915.		60
In possession of Govern- ment and private per- sons jointly.	Yes ..	Yes ..	G. R. No. 2704, G. D., dated 26th May 1909.		61
In management of a Muttawalli.	Yes ..	Yes ..	Do. ..		62
Do. ..	Yes ..	No ..	Do. ..		63

Serial No.	District (Revenue).	Locality.	Name of monument.	Classification.
1	2	3	4	5
64	Ahmedabad ..	Mandal ..	Kazi masjid ..	II (b) ..
65	Do. ..	Do. ..	Ganjni masjid ..	II (b) ..
66	Kaira ..	Sojali ..	Tomb of Mubarak Sayyad ..	II (b) ..
67	Do. ..	Do. ..	Tombs of Saif-ud-din & Nizam-ud-din	II (b) ..
68	Do. ..	Mehmadabad ..	Bhamaria well ..	II (a) ..
69	Do. ..	Kapadvanj ..	The sculptured arch ..	II (b) ..
70	Do. ..	Do. ..	Kund in the market place ..	II (b) ..
71	Do. ..	Sarnal ..	Temple of Galtesvara ..	II (a) ..
72	Do. ..	Borsad ..	The step well ..	I (a) ..
73	Panch Mahals ..	Desar ..	Rudra Mala temple ..	II (a) ..
74	Do. ..	Halol ..	Tomb of Sikandar Shah ..	II (b) ..
75	Do. ..	Do. ..	The Ek-minar-ki-masjid ..	II (a) ..
76	Do. ..	Do. ..	The Panch Mahuda-ki-masjid ..	II (a) ..
77	Do. ..	Do. ..	Tomb near Panch Mahuda-ki-masjid	II (a) ..
78	Do. ..	Champaner ..	Jami masjid ..	II (a) ..
79	Do. ..	Do. ..	Sakar Khan's Dargah (Patar Rouza) ..	II (a) ..
80	Do. ..	Do. ..	Sahar-ki-masjid (Bhora-ki-masjid) ..	II (a) ..
81	Do. ..	Do. ..	The East and South Bhadra Gates (Godhra and Halol Gateways).	II (a) ..
82	Do. ..	Do. ..	The Nagina masjid ..	I (a) ..
83	Do. ..	Do. ..	The Mandvi or Custom house ..	II (a) ..
84	Do. ..	Do. ..	Kevda masjid ..	I (a) ..
85	Do. ..	Do. ..	The fort of Pavagad and the ruined Hindu and Jain temples on the top.	II (a) ..



## PRESIDENCY—contd.

Owners. 6	Whether in use for religious purposes. 7	Whether an agreement exists. 8	Authority confirming the Notification of protection. 9	Remarks. 10	Serial No. 11
In management of Muttawalli.	Yes ..	No ..	G. R. No. 2704, G. D., dated 26th May 1909.		64
Do.	Yes ..	No ..	Do.	<i>Vide L. No. 2704</i>	65
In possession of private bodies.	Yes ..	Yes ..	Do.	<i>Resolution No. 1255/54 of 11.5.36.</i>	66
Do.	Yes ..	Yes ..	Do.		67
Government	No ..	No ..	Do.		68
In the custody of the Municipality of Ka- padvanj.	No ..	Yes ..	Do.		69
Do.	Yes ..	Yes ..	G. O. No. 2905, G. D., dated 1st May 1917.		70
Government	Yes ..	No ..	G. R. No. 2704, G. D., dated 26th May 1909.		71
Do.	No ..	No ..	G. R. No. 2976, G. D., dated 24th Oct. 1923.		72
Do.	No ..	Yes ..	G. R. No. 2704, G. D., dated 26th May 1909.		73
In the possession of trustees.	Yes ..	Yes ..	Do.	The owners(?) are not willing for the in- sertion of the addi- tional conditions.	74
Government	No ..	No ..	G. R. No. 5324, G. D., dated 7th July 1914.		75
Do.	No ..	No ..	Do.		76
Do.	No ..	No ..	G. R. No. 1011, G. D., dated 13th May 1926.		77
Do.	Yes ..	No ..	G. R. No. 2704, G. D., dated 26th May 1909.		78
Do.	No ..	No ..	Do.		79
Do.	No ..	No ..	Do.		80
Do.	No ..	No ..	Do.		81
Do.	No ..	No ..	Do.		82
Do.	No ..	No ..	Do.		83
Do.	No ..	No ..	Do.		84
Do.	Yes (The Jain temples only).	No ..	Do.		85



Serial No.	District (Revenue).	Locality.	Name of monument.	Classification.
1	2	3	4	5
86	Panch Mahals ..	Champaner ..	The Lila Gumbaz-ki-masjid ..	II (a) ..
87	Do. ..	Do. ..	Some old ruined Jain temples in the old town of Champaner.	II (a) ..
88	Do. ..	Do. ..	Two brick minars situated in the jungle about half a mile to the south of Kevda masjid.	II (a) ..
89	Do. ..	Do. ..	Bava Man's mosque ..	II (a) ..
90	Do. ..	Do. ..	City gate near Kasbin Talao ..	II (a) ..
91	Do. ..	Do. ..	City walls at the S. E. corner of the citadel going up the hill.	III <del>SS</del> ..
92	Do. ..	Do. ..	Step well north of Jami masjid ..	II (a) ..
93	Do. ..	Do. ..	Step well south of Jami masjid ..	III <del>SS</del> ..
94	Do. ..	Do. ..	Cenotaph of Kevda masjid ..	I (a) ..
95	Do. ..	Do. ..	Cenotaph of Nagina masjid ..	II (a) ..
96	Do. ..	Do. ..	Large step well on the right side of the road leading to the top of Pavagadh (Gebalshah's well).	I (a) ..
97	Do. ..	Do. ..	Kamani masjid ..	II (a) ..
98	Do. ..	Do. ..	Gate No. 1 on Pavagadh while going up the hill (with two gateways).	I (a) ..
99	Do. ..	Do. ..	Gate No. 2 (with three gateways) ..	I (a) ..
100	Do. ..	Do. ..	Gate No. 3 ..	I (a) ..
101	Do. ..	Do. ..	Gate No. 4 with big bastions with cells in the interior.	I (a) ..
102	Do. ..	Do. ..	Mint above gate No. 4 ..	I (a) ..
103	Do. ..	Do. ..	Sat Manzil between gates Nos. 4 & 5 with steps right up to bastion on top.	I (a) ..
104	Do. ..	Do. ..	Gate No. 5 near Machi ..	I (a) ..
105	Do. ..	Do. ..	Three guns near Machi ..	III ..
106	Do. ..	Do. ..	Masjid in ruins with Mehrab buttresses and high plinth on the right of the path leading up the hill near Dharamshala.	III ..
107	Do. ..	Do. ..	Gate No. 6 ..	I (a) ..
108	Do. ..	Do. ..	Makai Kothar ..	I (a) ..

PRESIDENCY—*contd.*

Owners.		Whether in use for religious purposes.		Whether an agreement exists.		Authority confirming the Notification of protection.		Remarks.		Serial No.
6		6		9		9		10		11
Government	..	No	..	No	..	G. R. No. 5324, G. D., dated 7th July 1914.				86
Do.	..	Yes	..	No	..	Do.				87
Do.	..	No	..	No	..	G. R. No. 1637, G. D., dated 6th Mar. 1916.				88
Do.	..	No	..	No	..	G. M. No. 407, G. D., dated 22nd Jan. 1917.				89
Do.	..	No	..	No	..	G. R. No. 1011, G. D., dated 13th May 1926.				90
Do.	..	No	..	No	..	Do.				91
Do.	..	No	..	No	..	Do.				92
Do.	..	No	..	No	..	Do.				93
Do.	..	No	..	No	..	Do.				94
Do.	..	No	..	No	..	Do.				95
Do.	..	No	..	No	..	Do.				96
Do.	..	No	..	No	..	Do.				97
Do.	..	No	..	No	..	Do.				98
Do.	..	No	..	No	..	Do.				99
Do.	..	No	..	No	..	Do.				100
Do.	..	No	..	No	..	Do.				101
Do.	..	No	..	No	..	Do.				102
Do.	..	No	..	No	..	Do.				103
Do.	..	No	..	No	..	Do.				104
Do.	..	No	..	No	..	Do.				105
Do.	..	No	..	No	..	Do.				106
Do.	..	No	..	No	..	Do.				107
Do.	..	No	..	No	..	Do.				108



Serial No.	District (Revenue).		Locality.		Name of monument.	Classification.
1	2		3		4	5
109	Panch Mahals	..	Champaner	..	Palace of Patai Rawal with tanks ..	I (a) ..
110	Do.	..	Do.	..	Gate No. 7 near iron bridge ..	I (a) ..
111	Do.	..	Do.	..	Gate No. 8 (Tarapur gate) ..	I (a) ..
112	Do.	..	Do.	..	Navlakha Kothar ..	I (a) ..
113	Do.	..	Do.	..	Walls of Fort on top ..	II (a) ..
114	Do.	..	Do.	..	Kabutarkhana Pavilion on the north bank of Bada Talao near Khajuri masjid.	II (a) ..
115	Do.	..	Do.	..	Tomb with a brick dome in the centre and four small corner domes on way to Khajuri masjid near Bada Talao.	II (a) ..
116	Do.	..	Do.	..	A helical stepped well with 50 feet space around it and pathway 10 feet wide to the nearest road.	II (a) ..
117	Do.	..	Do.	..	Citadel walls ..	II (a) ..
118	Do.	..	Bada Talao	..	Khajuri masjid ..	II (a) ..
119	Do.	..	Kankanpur	..	Temple of Mahadeva ..	II (a) ..
120	Do.	..	Ratanpur	..	Old temple with sculptured screen ..	II (a) ..
121	Do.	..	Bavka	..	An old ruined temple of Mahadev ..	II (a) ..
<del>122</del>	<del>Do.</del>	<del>..</del>	<del>Dehad</del>	<del>..</del>	<del>The Pani Gateway with inscribed slab</del>	<del>I (a) ..</del>
123	Broach	..	Broach	..	The Jami masjid ..	I (a) ..
124	Do.	..	Do.	..	The Dutch tombs ..	II (a) ..
125	Surat	..	Surat	..	Old English and Dutch tombs ..	II (a) ..
126	Do.	..	Do.	..	Old Armenian tombs ..	II (a) ..
<del>127</del>	<del>Do.</del>	<del>..</del>	<del>Surat City</del>	<del>..</del>	<del>The castle at Surat</del>	<del>II (a) ..</del>
128	Thana	..	Bassein	..	Fort and old Portuguese remains ..	I (a) ..
129	Do.	..	Arnala	..	Fort ..	II (a) ..



## PRESIDENCY—contd.

Owners.		Whether in use for religious purposes.		Whether an agreement exists.	Authority confirming the Notification of protection.	Remarks.	Serial No.
6		7		8	9	10	11
Government	..	No	..	No	..	G. R. No. 1011, G. D., dated 13th May 1926.	109
Do.	..	No	..	No	..	Do.	110
Do.	..	No	..	No	..	Do.	111
Do.	..	No	..	No	..	Do.	112
Do.	..	No	..	No	..	Do.	113
Do.	..	No	..	No	..	Do.	114
Do.	..	No	..	No	..	Do.	115
Do.	..	No	..	No	..	G. R. No. 1011, G. D., dated 26th Jan. 1928.	116
Do.	..	No	..	No	..	G. R. No. 9512, G. D., dated 25th Nov. 1914.	117
Do.	..	No	..	No	..	G. M. No. 407, G. D., dated 22nd Jan. 1917.	118
Do.	..	No	..	No	..	G. R. No. 7413, G. D., dated 25th Sep. 1915.	119
Do.	..	Yes	..	No	..	G. M. No. 407, G. D., dated 22nd Jan. 1917.	120
Do.	..	Yes	..	Yes	..	G. R. No. 2704, G. D., dated 26th May 1909.	121
<del>Do.</del>	<del>..</del>	<del>No</del>	<del>..</del>	<del>No</del>	<del>..</del>	<del>G. R. No. 5780, G. D., dated 23rd July 1928.</del>	<del>122</del>
In possession of Kazi who is merely a trustee.	..	Yes	..	Yes	..	G. R. No. 2704, G. D., dated 26th May 1909.	123
Government	..	No	..	No	..	Do.	124
Do.	..	No	..	No	..	Do.	125
Do.	..	No	..	No	..	Do.	126
<del>Do.</del>	<del>..</del>	<del>No</del>	<del>..</del>	<del>No</del>	<del>..</del>	<del>G. M. No. 407, G. D., dated 22nd Jan. 1917.</del>	<del>127</del>
Do.	..	Yes	..	No	..	Do.	128
Do.	..	Yes	..	No	..	Do.	129

Only one church and  
two Hindu temples  
are in use for reli-  
gious purposes.

Serial No.	District (Revenue).	Locality.	Name of monument.	Classification.
1	2	3	4	5
130	Thana .. ..	Mahuli .. ..	The Mahuli fort .. ..	II (a) ..
131	Do. .. ..	Polusonala .. ..	Brahmanical Caves .. ..	II (a) ..
132	Do. .. ..	Khunavada .. ..	Caves on Barad Hill .. ..	II (a) ..
133	Bombay Suburban ..	Kanheri .. ..	The Buddhist Caves .. ..	I (c) ..
134	Do. .. ..	Kondivte .. ..	Caves .. ..	II (a) ..
<del>135</del>	<del>Do. .. ..</del>	<del>Borivli .. ..</del>	<del>Old Portuguese churches watch towers and caves.</del>	<del>II (a) ..</del>
<del>136</del>	<del>Do. .. ..</del>	<del>Mandapesvara .. ..</del>	<del>Caves .. ..</del>	<del>II (a) ..</del>
137	Do. .. ..	Majas (Andheri) ..	Jogesvari Caves .. ..	II (b) ..
138	Do. .. ..	Bandra .. ..	Fort .. ..	II (b) ..
139	Do. .. ..	Ambernath .. ..	The temple of Ambernath ..	I (a) ..
13640	Do. .. ..	Mandapesvara .. ..	The Portuguese monastery over the Caves and the large watch tower on the adjoining hill.	II (b) ..
141	Ahmednagar .. ..	Ahmednagar .. ..	The Faria Bagh .. ..	II (a) .. I (a)
142	Do. .. ..	Do. .. ..	The Tomb of Ahmed Nizamshah ..	II (b) ..
143	Do. .. ..	Do. .. ..	Damri masjid .. ..	I (b) ..
144	Do. .. ..	Kokamthan .. ..	An old temple of Mahadeva ..	I (a) ..
145	Do. .. ..	Ratanwadi .. ..	The temple of Amritesvara with a square kund or reservoir with purely built niches	I (a) ..
146	Do. .. ..	Tahakari .. ..	Triple shrined temple of Bhawani ..	II (a) ..
147	Do. .. ..	Harischandragad ..	Caves and temple .. ..	II (a) ..
148	Do. .. ..	Pedgaon .. ..	The temple of Lakshmi Narayan ..	I (b) ..



PRESIDENCY—*contd.*

Owners. 6	Whether in use for religious purposes. 7	Whether an agreement exists. 8	Authority confirming the Notification of protection. 9	Remarks. 10	Serial No. 11
Government ..	No ..	No ..	G. R. No. 5324, G. D., dated 7th July 1914.		130
Do. ..	No ..	No ..	G. M. No. 407, G. D., dated 22nd Jan. 1917.		131
Do. ..	No ..	No ..	G. R. No. 4326, G. D., dated 6th Oct. 1923.		132
Caves are in the cus- tody of Khot at Eksar.	No ..	Yes ..	G. R. No. 2704, G. D., dated 26th May 1909.		133
Government ..	No ..	No ..	Do.		134
Do. ..	Rarely wor- shipped.	No ..	Do.		135
Do. ..	Do.	No ..	Do.		136
In possession of private persons.	Yes ..	Yes ..	Do.		137
In the custody of the Bandra Municipality.	No ..	Yes ..	G. R. No. 1430, G. D., dated 25th Feb. 1916.		138
Government ..	Yes ..	No ..	G. R. No. 2704, G. D., dated 26th May 1909.		139
In the custody of one Gokuldas Tejpal of Bombay.	Rarely wor- shipped.	No ..	G. O. No. 12193, G. D., dated 7th Dec. 1920.		140
Government ..	No ..	No ..	G. R. No. 2704, G. D., dated 26th May 1909. G. R. No. 307, G. D., dated 10th Jan. 1921.	} Declared and con- firmed twice.	141
In possession of pri- vate persons.	No ..	No ..	G. R. No. 2704, G. D., dated 26th May 1909.		142
Do. ..	Yes ..	No ..	G. R. No. 8292, G. D., dated 18th Nov. 1913.		143
Government ..	Yes ..	No ..	G. R. No. 2704, G. D., dated 26th May 1909.		144
Do. ..	Yes ..	No ..	Do.		145
Do. ..	Yes ..	No ..	Do.		146
Do. ..	Yes ..	No ..	Do.		147
In possession of pri- vate persons.	No ..	Yes ..	Do.		148



Serial No.	District (Revenue).	Locality.	Name of monument.	Classification.
1	2	3	4	5
149	Ahmednagar ..	Pedgaon .. ..	Balesvara temple (locally known as Babhalesvara temple).	III ..
150	Do. ..	Mandavgaon Katrabad	The temple of Devi .. ..	II (b) ..
151	Do. ..	Dhoke .. ..	Dhokeshvar cave .. ..	II (a) ..
152	Do. ..	Bamini .. ..	Hemadpanti temple .. ..	III ..
153	Do. ..	Tisgaon .. ..	Five stone gates .. ..	II (a) ..
154	Do. ..	Parner .. ..	Temple of Siva on the further side of the stream.	I (b) ..
155	Do. ..	Ghotan .. ..	Temple of Malikarjuna .. ..	I (b) ..
156	Do. ..	Do. .. ..	Jain temple .. ..	II (b) ..
157	Do. ..	Karjat .. ..	Temple of Siva called Naktiche-deu ..	III (a) ..
158	Do. ..	Do. .. ..	Temple of Mallikarjuna .. ..	I (a) ..
159	Do. ..	Ahmednagar ..	Gate near Niyamat Khan's palace ..	I (a) ..
160	Do. ..	Do. .. ..	Kotla of twelve Imams .. ..	II (b) ..
161	Do. ..	Do. .. ..	Old tomb near Changiz Khan's palace	II <del>(a)</del> (b)
162	Do. ..	Do. .. ..	Rodgya's masjid .. ..	II (b) ..
163	Do. ..	Do. .. ..	Khan Zaman's masjid .. ..	II (b) ..
164	Do. ..	Do. .. ..	Jumma masjid .. ..	II (b) ..
165	Do. ..	Do. .. ..	Niyamat Khan's palace known as Hatiwada.	II (b) ..
166	Do. ..	Do. .. ..	Macca masjid .. ..	II (b) ..
167	Do. ..	Do. .. ..	Rumikhan's tombs (Cantonment limits).	II (b) ..
168	Do. ..	Mehekari .. ..	Salabat Khan's tomb .. ..	I (a) ..
169	Do. ..	Toka .. ..	Temple of Siddheshwar Mahadev, temple of Devi, temple of Vishnu, in one compound together with the five ancient Ghats.	I (a) ..
170	East Khandesh ..	Patan .. ..	Mahesvara Mahadeva's temple ..	I (a) ..

PRESIDENCY—*contd.*

Owners. 6	Whether in use for religious purposes, 7	Whether an agreement exists. 8	Authority confirming the Notification of protection. 9	Remarks. 10	Serial No. 11
In possession of private persons.	Yes ..	No ..	G. R. No. 9291, G. D., dated 17th Nov. 1914.		149
In charge of a pujari under one sheth.	Yes ..	Yes ..	G. R. No. 2704, G. D., dated 26th May 1909.		150
Government ..	Yes ..	No ..	Do.		151
In charge of a Guru and a manager.	Yes ..	No ..	G. R. No. 9291, G. D., dated 17th Nov. 1914.		152
Government ..	No ..	No ..	G. O. No. 7597, G. D., dated 17th July 1920.		153
In the custody of vil- lage Panchas.	Yes ..	No ..	G. R. No. 911, G. D., dated 15th Oct. 1921.		154
Do.	Yes ..	No ..	Do.		155
Do.	Yes ..	No ..	Do.		156
Government ..	Yes ..	No ..	Do.		157
Do. ..	Yes ..	No ..	G. O. No. 385, G. D., dated 3rd Oct. 1921.		158
Do. ..	No ..	No ..	G. O. No. 5201, G. D., dated 23rd April 1921.		159
In possession of private persons.	Yes ..	No ..	Do.		160
Government (In ma- nagement of Panchas).	Yes ..	Yes ..	Do.		161
In possession of private persons.	Yes ..	No ..	Do.		162
Do.	Yes ..	No ..	Do.		163
Do.	Yes ..	No ..	Do.		164
Do.	No ..	No ..	Do.		165
Do.	Yes ..	No ..	Do.		166
Do.	No ..	No ..	Do.	This monument is in charge of the Mili- tary Department of Ahmednagar.	167
Government ..	No ..	No ..	G. R. No. 2704, G. D., dated 26th May 1909.		168
Do. ..	Yes ..	Yes ..	G. R. No. 911, G. D., dated 1st March 1928.		169
Do. ..	Yes ..	No ..	G. R. No. 9291, G. D., dated 17th Nov. 1914.		170



Serial No.	District (Revenue).	Locality.	Name of monument.	Classification.
1	2	3	4	5
171	East Khandesh ..	Patan .. ..	Temple of Chandika Devi or Sita's Nahani (Cave).	III
172	Do. ..	Do. .. ..	Temple of Shringar Chavdi (Cave) ..	II (a)
173	Do. ..	Do. .. ..	The temple of Nagarjun (Cave) ..	II (a)
174	Do. ..	Vaghli .. ..	Mudhai Devi temple ..	II (a)
175	Do. ..	Do. .. ..	The old temple of Siddeshwar with three inscription slabs built into the north wall inside.	II (c)
176	Do. ..	Sangamesvara ..	The Mahadev temple ..	II (b) <i>(side of No. 173)</i>
177	Do. ..	Dighi .. ..	The temple of Devi and Sambha ..	II (a)
178	Do. ..	Erandol .. ..	<del>Pandawa's wada masjid (quadrangle)</del>	<del>II (b)</del>
179	Do. ..	Changdev .. ..	The temple of Changdev ..	II (a)
180	West Khandesh ..	Thalner .. ..	Seven Muhammadan tombs ..	II (a)
181	Do. ..	Do. .. ..	Three Muhammadan tombs ..	II (a)
182	Do. ..	Balsana .. ..	Temple of Siva .. ..	I (a)
183	Do. ..	Do. .. ..	Temple of Durga .. ..	II (a)
184	Do. ..	Do. .. ..	Math .. ..	II (a)
185	Do. ..	Do. .. ..	Temple to the left side of Siva's temple, S. No. 418.	II (a)
186	Do. ..	Do. .. ..	Temple in front of above* (No. 1) in S. No. 418.	II (a)
187	Do. ..	Do. .. ..	Temple between Durga's temple and Math in S. No. 141.	II (a)
188	Do. ..	Do. .. ..	Small temple in S. No. 141 ..	II (a)
189	Do. ..	Bhamer .. ..	The old gateways in the ruined fort and caves.	III
190	Do. ..	Tavalai .. ..	An old step-well .. ..	II (a)
191	Nasik .. ..	Sinnar .. ..	The temple of Gondesvara Mahadeva	I (a)



## PRESIDENCY—contd.

Owners. 6	Whether in use for religious purposes. 7	Whether an agreement exists.	Authority confirming the Notification of protection. 9	Remarks. 10	Serial No. 11
Government ..	No ..	No ..	G. R. No. 9291, G. D., dated 17th Nov. 1914.		171
Do. ..	No ..	No ..	G. M. No. 407, G. D., dated 22nd Jan. 1917.		172
Do. ..	No ..	No ..	Do.		173
Do. ..	Yes ..	No ..	G. R. No. 9291, G. D., dated 17th Nov. 1914.		174
In possession of Gov- ernment and trustees jointly.	Yes ..	Yes ..	Do.		175
In charge of <sup>Parvati</sup> <del>comm.</del> <del>temp. work of Baldeo</del> <del>Gopal</del>	Yes ..	No <sup>yes</sup> ..	Do.		176
Government ..	Yes ..	No ..	G. R. No. 7257, G. D., dated 8th July 1920.		177
<del>In charge of trustees</del>	<del>Yes ..</del>	<del>Yes ..</del>	<del>G. R. No. 9291, G. D., dated 17th Nov. 1914.</del>		178
Government ..	Yes ..	No ..	G. M. No. 407, G. D., dated 22nd Jan. 1917.		179
Do. ..	Yes ..	No ..	G. R. No. 1694, G. D., dated 12th March 1912.		180
Do. ..	Yes ..	No ..	G. R. No. 6804, G. D., dated 12th Aug. 1919.		181
Do. ..	No ..	No ..	G. R. No. 1694, G. D., dated 12th March 1912.		182
Do. ..	No ..	No ..	Do.		183
Do. ..	No ..	No ..	Do.		184
Do. ..	No ..	No ..	G. O. No. 8389, G. D., dated 7th Oct. 1919.		185
Do. ..	No ..	No ..	Do.	*No. 1 refers to the serial number in the notification.	186
Do. ..	No ..	No ..	Do.		187
Do. ..	No ..	No ..	Do.		188
Do. ..	No ..	No ..	G. R. No. 9291, G. D., dated 17th Nov. 1914.		189
Do. ..	No ..	No ..	G. R. No. 1694, G. D., dated 12th March 1912.		190
Do. ..	Yes ..	No ..	G. R. No. 2704, G. D., dated 26th May 1909.		191

Serial No.	District (Revenue).			Locality.	Name of monument.			Classification.
1	2			3	4			5
192	Nasik	..	..	Sinnar .. ..	The temple of Aeshwar .. ..			I (a)
193	Do.	..	..	Ankai .. ..	Caves (and the hillocks comprised in forest No. 240 of Ankai village).			I (a)
194	Do.	..	..	Deothan .. ..	Hindu temple .. ..			I (a)
195	Do.	..	..	Jhodga .. ..	*The Hemadpanti (Mani kesvara Mahadeva or triple shrined) temple of Mahadeva at Jhodga.			I (a)
196	Do.	..	..	Pathardi .. ..	The Pandu Lena caves .. ..			I (a)
197	Do.	..	..	Anjanneri .. ..	Old temples at Anjanner in three groups.			II (a)
198	Do.	..	..	Tringalwadi .. ..	Jain caves .. ..			III
199	Do.	..	..	Ambegaon .. ..	Hindu temple .. ..			I (a)
200	Poona	..	..	Karla .. ..	Cave temples and inscriptions .. ..			I (a)
201	Do.	..	..	Bhaja .. ..	Do. .. ..			I (a)
202	Do.	..	..	Bedsa .. ..	Do. .. ..			I (a)
203	Do.	..	..	Shelarwadi .. ..	Excavations and inscriptions .. ..			II (a)
204	Do.	..	..	Lohagad .. ..	Fort .. ..			II (a)
205	Do.	..	..	Visapur .. ..	Fort .. ..			II (a)
206	Do.	..	..	Rajmachi .. ..	Fort .. ..			II (a)
207	Do.	..	..	Junnar .. ..	Fort of Sivneri .. ..			II (a)
208	Do.	..	..	Junnar (Agar) .. ..	Small Darga near Habshi Gumbaz .. ..			<del>II (a)</del> <del>I (a)</del>
209	Do.	..	..	Junnar .. ..	Cave temples and inscriptions [Groups (1) Sivneri, (2) Ganesh, (3) Bhima-sankar and Manmodi and (4) Tulja].			I (a)
210	Do.	..	..	Do. .. ..	Habshi Gumbaz (or Saodagar Gumbaz)			II (a)

\* Removed, vide Education, Health and Lands Department Notification No. 2426-Edn., dated 15th December 1928.



PRESIDENCY—*contd.*

Owners. 6	Whether in use for religious purposes. 7	Whether an agreement exists. 8	Authority confirming the Notification of protection. 9	Remarks. 10	Serial No. 11
Government ..	Yes ..	No ..	G. R. No. 2704, G. D., dated 26th May 1909.		192
Do. ..	Yes ..	No ..	Do.		193
Do. ..	Yes ..	No ..	G. R. No. 7410, G. D., dated 25th Sep. 1915.		194
Do. ..	Yes ..	No ..	G. R. No. 2704, G. D., dated 26th May 1909.		195
Do. ..	No ..	No ..	G. M. No. 407, G. D., dated 22nd Jan. 1917.		196
Do. ..	No ..	No ..	Do.		197
Do. ..	No ..	No ..	G. R. No. 9291, G. D., dated 17th Nov. 1914.		198
Do. ..	Yes ..	No ..	G. O. No. 5050, G. D., dated 22nd July 1916.		199
Do. ..	Yes ..	No ..	G. R. No. 2704, G. D., dated 26th May 1909.		200
Do. ..	No ..	No ..	Do.		201
Do. ..	Yes ..	No ..	Do.		202
Do. ..	Yes ..	No ..	Do.		203
Do. ..	Yes ..	No ..	Do.		204
Do. ..	Yes ..	No ..	Do.		205
Do. ..	No ..	No ..	Do.		206
Do. ..	Yes ..	No ..	Do.		207
In the custody of Nathu Savlaram Shete. 60	Yes ..	<del>Yes</del> No ..	G. R. No. 9291, G. D., dated 17th Nov. 1914. G. R. No. 10091, G. D., dated 24th Aug. 1921.	Declared and confirmed. II (b) vide G. R. No. 9291, G. D., dated 17th Nov. 1914 to I (a) vide G. R. No. 5616, G. D., dated 4th May 1921 to I (c) vide G. R. No. 1143, G. D., dated 13th Nov. 1924.	208
Government ..	Yes ..	No ..	G. R. No. 2704, G. D., dated 26th May 1909.		209
In possession of private persons.	Yes ..	Yes ..	Do.		210



Serial No.	District (Revenue).	Locality.	Name of monument.	Classification.
1	2	3	4	5
211	Poona .. ..	Ghatghar .. ..	Caves and inscriptions at the Nana Pass	I (a)
212	Do. .. ..	Bhumburda .. ..	The cave temple of Bhumburda .. ..	II (a)
213	Do. .. ..	Poona Cantonment .. ..	A ruined building reputed to have been the residence of Kotwal of the last Peshwa.	II (a)
214	Do. .. ..	Singhar .. ..	Fort .. ..	II (a)
215	Do. .. ..	Do. .. ..	Tomb of Tanaji Malusare .. ..	II (a)
216	Do. .. ..	Fulgaon .. ..	The Peshwa's bathing ghat .. ..	III
217	Do. .. ..	Do. .. ..	Mahadeo's temple with its adjoining ghat.	II (a)
218	Do. .. ..	Tulapur .. ..	Sangameshwar temple with its adjoining ghat.	II (a)
219	Do. .. ..	Do. .. ..	Vishnu Vallabheshwar temple with its adjoining ghat.	II (a)
220	Do. .. ..	Koregaon .. ..	Monument .. ..	II (a)
221	Do. .. ..	Khed .. ..	Dilawarkhan's tomb .. ..	II (a)
222	Do. .. ..	Do. .. ..	Dilwarkhan's masjid .. ..	I (c)
223	Do. .. ..	Do. .. ..	Ancient dam with lock and sluice gates	III
224	Do. .. ..	Poona City .. ..	Shanwar Wada .. ..	II (a)
225	Satara .. ..	Karanja .. ..	The brick column erected by Emperor Aurangzeb.	II (a)
226	Do. .. ..	Jakhinwadi .. ..	Buddhist caves .. ..	II (a)
227	Sholapur .. ..	Sholapur .. ..	The old fort .. ..	II (a)
228	Do. .. ..	Velapur .. ..	Old temple and viragals or sculptured memorial stones by the road side just outside the village.	II (b)
229	Do. .. ..	Do. .. ..	Old double shrined temple on the far side of a tank, near the last.	II (b)
230	Do. .. ..	Ghodeshwar .. ..	Tomb of Begami .. ..	II (b)

## PRESIDENCY—contd.

Owners. 6	Whether in use for religious purposes. 7	Whether an agreement exists. 8	Authority confirming the Notification of protection. 9	Remarks. 10	Serial No. 11
Government ..	No ..	No ..	<i>ps 6460</i> G. R. No. 3748, G. D., dated <del>22nd</del> <sup>26th</sup> July 1909.	Notification appears to have remained unconfirmed.	211
Do. ..	Yes ..	No ..	G. R. No. 2704, G. D., dated 26th May 1909.		212
Do. ..	No ..	No ..	G. O. No. 2942, G. D., dated 26th April 1916.		213
Do. ..	No ..	No ..	G. R. No. 2704, G. D., dated 26th May 1909.		214
Do. ..	No ..	No ..	G. R. No. 1639, G. D., dated 6th March 1916.		215
Do. ..	No ..	No ..	Do.		116
Do. ..	Yes ..	No ..	G. O. No. 597, G. D., dated 29th Sep. 1921.		217
Do. ..	Yes ..	No ..	Do.		218
Do. ..	Yes ..	No ..	Do.		219
Do. ..	No ..	No ..	G. R. No. 2704, G. D., dated 26th May 1909.		220
Do. ..	Yes ..	<del>Yes</del> No.	Do.		221
In the custody of Naj- juabi Wd. Dadabhai.	No ..	No <i>yes.</i>	G. R. No. 1143, G. D., dated 12th Aug. 1922.		222
Do.	No ..	Yes ..	Do.		223
Government ..	No ..	No ..	G. O. No. 5037, G. D., dated 17th June 1919.		224
Do. ..	No ..	No ..	G. R. No. 4320, G. D., dated 1st June 1914.		225
Do. ..	No ..	No ..	G. R. No. 3807, G. D., dated 17th June 1912.		226
Do. ..	Only one idol is worship- ped.	No ..	Do.		227
In charge of two village Panchas.	Yes ..	Yes ..	Do.		228
Do. ..	Yes ..	Yes ..	Do.		229
In charge of Mujawars	Yes ..	Yes ..	G. O. No. 2907, G. D., dated 1st May 1917.		230



Serial No.	District (Revenue).	Locality.	Name of monument.	Classification.
1	2	3	4	5
231	Belgaum .. ..	Belgaum fort ..	Safa Masjid .. ..	II (a)
232	Do. .. ..	Do. .. ..	Old Jain temple in the corner of the Commissariat store yard.	I (a)
233	Do. .. ..	Do. .. ..	Old Jain temple outside the Commissariat store yard but close to it.	I (a)
234	Do. .. ..	Do. .. ..	Remains of an old Hindu temple near the barracks.	II (a)
235	Do. .. ..	Do. .. ..	Persian inscription of A. D. 1648 built into the front wall of the Park Sergeant's quarters.	I (a)
236	Do. .. ..	Do. .. ..	Two Persian inscriptions in a little recess in the wall of the fort about 70 yards east of the main gate dated A. H. 1100 (A. D. 1688).	I (a)
237	Do. .. ..	Shedbal .. ..	A Shilahara inscription of Saka 1078 in the temple of Basaveshwar.	I (b)
238	Do. .. ..	Konnur .. ..	Three groups of dolmens .. ..	I (a)
239	Do. .. ..	Do. .. ..	Ratta inscription of Saka 1075 in the temple of Mahalingeshwar.	II (b)
240	Do. .. ..	Do. .. ..	Inscription on a carved stone in a ruined temple in the outskirts of the village.	I (a)
241	Do. .. ..	Do. .. ..	Ratta inscription of Saka 1009 and 1043 in a Jain temple in the village.	I (b)
242	Do. .. ..	Do. .. ..	Ruined temple of the 11th century ..	II (a)
243	Do. .. ..	Kalloli .. ..	Ratta inscription dated Saka 1127 in an old Jain Basti.	I (b)
244	Do. .. ..	Belavdi .. ..	Fragment of western Chalukyan inscription of Saka 992 in the temple of Virbhadradeva.	I (b)
245	Do. .. ..	Nesargi .. ..	Inscription dated Saka 1141 of the time of Ratta chieftain Kartavirya IV in the old temple of Basava.	I (b)
246	Do. .. ..	Devgaon .. ..	Small old temple known as Bastigudi with four Kadamba inscriptions two of which are dated Kaliyuga 4275 (1174 A. D.)	I (b)
247	Do. .. ..	Degalavalli ..	Kanarese or Telugu inscription of about the 15th century in the old temple of Ishwar.	II (b)



## PRESIDENCY—contd.

Owners. 6	Whether in use for religious purposes. 7	Whether an agreement exists. 8	Authority confirming the Notification of protection. 9	Remarks. 10	Serial No. 11
Government ..	Yes ..	Yes ..	G. R. No. 1791, G. D., dated 16th April 1910. Do.		231
Do. ..	No ..	No ..			232
Do. ..	No ..	No ..			233
Do. ..	No ..	No ..			234
<del>Do. ..</del>	<del>No ..</del>	<del>No ..</del>			<del>235</del>
<del>Do. ..</del>	<del>No ..</del>	<del>No ..</del>	<del>Do.</del>		<del>236</del>
In possession of private persons. ..	No ..	Yes ..	Do.		237
Government ..	No ..	No ..	Do.		238
In possession of private persons. ..	Yes ..	Yes ..	Do.		239
Government ..	No ..	No ..	Do.		240
In possession of private persons. ..	No ..	Yes ..	Do.		241
Government ..	No ..	No ..	Do.		242
In possession of private persons. ..	Yes ..	Yes ..	Do.		243
Do. ..	No ..	Yes ..	Do.		244
Do. ..	No ..	Yes ..	Do.		245
Do. ..	Yes ..	Yes ..	Do.		246
Do. ..	Yes ..	Yes ..	Do.		247

Serial No.	District (Revenue).	Locality.	Name of monument.	Classification.
1	2	3	4	5
248	Belgaum .. ..	Kittur .. ..	Kadamba inscription dated Kaliyuga 4289 in the temple of Basava.	I (b)
249	Do. .. ..	Bailur .. ..	Kadamba inscription dated Kaliyuga 4282 (lying in the village).	I (b)
250	Do. .. ..	Bailhongal .. ..	Two inscriptions of Ratta chieftains one of which is dated Saka 1086 in the old temple of Shiva.	I (b)
251	Do. .. ..	Kadroli .. ..	Western Chalukyan inscription of the time of Someshwardeva II dated Saka 997 in the temple of Shankardeva.	I (b)
252	Do. .. ..	Hannikeri .. ..	Ratta Tablet dated Saka 1130 and 1178 in the temple of Brahmadeva.	I (b)
253	<del>Do. .. ..</del>	<del>Hanshikatti .. ..</del>	<del>Kanarese or Telegu inscription (placed for safe custody in the village chavdi).</del>	<del>I (a)</del>
254	Do. .. ..	Sampgaon .. ..	Jumma masjid .. ..	II (b)
255	Do. .. ..	Wakkund .. ..	Jain temple of Mukteshwar .. ..	II (b)
256	Do. .. ..	Saundatti .. ..	Ratta inscription dated Saka 971 and 1010 and a fragment of another dated Saka 970 in the temple of Ankusheshwar.	I (b)
257	Do. .. ..	Do. .. ..	Two inscriptions dated respectively Saka 797 and 902 in the old Jain temple.	I (b)
258	<del>Do. .. ..</del>	<del>Do. .. ..</del>	<del>Two Ratta inscriptions now in the Mamlatdar's Kacheri one dated Saka 1151.</del>	<del>I (a)</del>
259	Do. .. ..	Manoli .. ..	Inscription against the wall of the temple of Panch Lingdev of the Yadav King Singhana of Devgiri dated Saka 1145.	I (b)
260	Do. .. ..	Manoli fort .. ..	Inscription in the temple Udachava of Khandhara or Krishna dated Saka 1174.	I (b)
261	Do. .. ..	Sogal .. ..	Ratta inscription at the water-fall near the temple of Someshwar dated Saka 902.	I (b)
262	Do. .. ..	Asundi .. ..	Western Chalukya inscription dated Saka 1015 in the temple of Banshan-kari.	I (b)
263	Do. .. ..	Ugargol .. ..	Vijayanagar inscription of Krishnaraya dated Saka 1436 in the temple of Yellamma two miles from the village.	II (b)



## PRESIDENCY—contd

Owners. 6	Whether in use for religious purposes. 7	Whether an agreement exists. 8	Authority confirming the Notification, of protection 9	Remarks. 10	Serial No. 11
In possession of private persons.	Yes ..	Yes ..	G. R. No. 1791, G. D., dated 16th April 1910.		248
Do. ..	Yes ..	Yes ..	Do.		249
Do. ..	Yes ..	Yes ..	Do.		250
Do. ..	Yes ..	No <i>yes</i> ..	Do.		251
Do. ..	Yes ..	Yes ..	Do.		252
<del>Government</del> ..	<del>No ..</del>	<del>No ..</del>	<del>Do.</del>		<del>253</del> <i>D</i>
In possession of private persons.	Yes ..	Yes ..	Do.		254
Do. ..	Yes ..	Yes ..	Do.		255
Do. ..	No ..	Yes ..	Do.		256
Do. ..	No ..	Yes ..	Do.		257
<del>Government</del> ..	<del>No ..</del>	<del>No ..</del>	<del>Do.</del>		<del>258</del> <i>D</i>
In possession of private persons.	No ..	Yes ..	Do.		259
Do. ..	No ..	Yes ..	Do.		260
Do. ..	No ..	Yes ..	Do.		261
Do. ..	No ..	Yes ..	Do.		262
Do. ..	No ..	Yes ..	Do.		263



Serial No.	District (Revenue).	Locality.	Name of monument.	Classification.
1	2	3	4	5
264	Belgaum .. ..	Huli .. ..	Temple of Panchalingdev outside the village.	II (b)
265	Do. .. ..	Do. .. ..	Inscription on two pillars in the above temple.	I (b)
266	Do. .. ..	Badli .. ..	Fragment of a Ratta tablet dated Saka 1168 in the temple of Narayan deva.	II (b)
267	Do. .. ..	Murgod .. ..	Inscription of Sadashivdevraya of Vijayanagar in the temple of Mallikarjuna.	II (b)
268	<del>Do. .. ..</del>	<del>Golihalli .. ..</del>	<del>Kadamba inscription dated Saka 1082 in the temple of Kalameshwar.</del>	<del>I (b)</del>
269	Do. .. ..	Do. .. ..	Kadamba inscription dated Kaliyuga 4270 & 4283 in the temple of Basavashvar.	I (b)
270	Do. .. ..	Halshi .. ..	Two Kadamba inscriptions (engraved on one stone measuring 9'-8" × 3'-3" × 3'-6") dated Kaliyuga 4270 & 4272 in the temple of Varaha Narsimha.	I (b)
271	Do. .. ..	Nandgad .. ..	An old and typical Jain temple in the jungle with fine carving.	II (b)
272	Do. .. ..	Hukkeri .. ..	Two domes (locally called Ghumat) now used as a district bungalow.	I (a)
273	Bijapur .. ..	Bijapur .. ..	The Sonheri masjid .. ..	I (a)
274	Do. .. ..	Do. .. ..	Haidarkhan's tomb .. ..	I (a)
275	Do. .. ..	Do. .. ..	Tomb of Pir Shaikh Hamid Khadir .. ..	I (a)
276	Do. .. ..	Do. .. ..	Small tomb No. 47 .. ..	I (a)
277	Do. .. ..	Do. .. ..	Tomb No. 48 .. ..	I (a)
278	Do. .. ..	Do. .. ..	The Nau Gumbaz .. ..	II (a)
279	Do. .. ..	Do. .. ..	The Gumat Baori .. ..	II (a)
280	Do. .. ..	Do. .. ..	Mosque No. 366 .. ..	II (a)
281	Do. .. ..	Do. .. ..	Khikdi masjid .. ..	II (a)
282	Do. .. ..	Do. .. ..	The Sangit and Nari Mahals at Torvi .. ..	II (a)
283	Do. .. ..	Do. .. ..	Afzulkhan's wives' tombs .. ..	II (b)
284	Do. .. ..	Do. .. ..	Small masjid near Afzulkhan's wives' tombs, Mahal Bagayat.	II (b) (a)

## PRESIDENCY—contd.

Owners. 6	Whether in use for religious purposes. 6	Whether an agreement exists. 8	Authority confirming the Notification of protection. 9	Remarks. 10	Serial No. 11
In possession of private persons.	Yes ..	Yes ..	G. R. No. 1791, G. D., dated 16th April 1910.		264
Do. ..	No ..	Yes ..	Do.		265
Do. ..	No ..	Yes ..	Do.		266
Do. ..	No ..	Yes ..	Do.		267
<del>Do. ..</del>	<del>Yes ..</del>	<del>Yes ..</del>	<del>Do.</del>		<del>268</del>
Do. ..	Yes ..	Yes ..	Do.		269
Do. ..	Yes ..	Yes ..	Do.		270
Do. ..	Yes ..	Yes ..	Do.		271
In the custody and ma- nagement of P. W. D.	No ..	No ..	G. R. No. 407, G. D., dated 22nd Jan. 1917.		272
Government ..	No ..	No ..	G. R. No. 2704, G. D., dated 26th May 1909.		273
Do. ..	No ..	No ..	Do.		274
Do. ..	No ..	No ..	Do.		275
Do. ..	No ..	No ..	Do.		276
Do. ..	No ..	No ..	Do.		277
Do. ..	No ..	No ..	Do.		278
Do. ..	No ..	No ..	Do.		279
Do. ..	No ..	No ..	Do.		280
Do. ..	No ..	No ..	Do.		281
Do. ..	No ..	No ..	Do.		282
In possession of Aba- sahab Janvekar.	Yes ..	No ..	Do.		283
Do. ..	Yes ..	No ..	G. O. No. 836, G. D., dated 18th Oct. 1923.		284



Serial No.	District (Revenue).	Locality.	Name of monument.	Classification.
1	2	3	4	5
285	Bijapur .. ..	Bijapur .. ..	A small masjid over a regulator dam to the south of Afzulkhan's wives' tombs, Mahal Bagayat.	II (b)
286	Do. .. ..	Do. .. ..	Ain-ul-Mulk's tomb .. ..	II (a)
287	Do. .. ..	Do. .. ..	Hyder (upli) Buruj .. ..	II (a)
288	Do. .. ..	Do. .. ..	Afzulkhan's cenotaph .. ..	I (b)
289	Do. .. ..	Do. .. ..	The Juma masjid .. ..	I (a)
290	Do. .. ..	Do. .. ..	Alishahid Pir's masjid .. ..	I (a)
291	Do. .. ..	Do. .. ..	Andu masjid .. ..	I (a)
292	Do. .. ..	Do. .. ..	The Zanjiri or Malik Jahan Begam's mosque.	I (a)
293	Do. .. ..	Do. .. ..	The Zamrud masjid .. ..	I (a)
294	Do. .. ..	Do. .. ..	The Macca masjid .. ..	I (a)
295	Do. .. ..	Do. .. ..	The Gagan Mahal .. ..	I (a)
296	Do. .. ..	Do. .. ..	The Sat manzil .. ..	I (a)
297	Do. .. ..	Do. .. ..	The Mihtari Mahal .. ..	I (a)
298	Do. .. ..	Do. .. ..	Ali I Rouza .. ..	I (a)
299	Do. .. ..	Do. .. ..	The Gol Gumbaz .. ..	I (a)
300	Do. .. ..	Do. .. ..	The Jod Gumbaz .. ..	I (a)
301	Do. .. ..	Do. .. ..	The Kamarkhi Gumbaz .. ..	I (a)
302	Do. .. ..	Do. .. ..	The Chand Bavdi .. ..	I (a)
303	Do. .. ..	Do. .. ..	The Taj Bavdi .. ..	I (a)
304	Do. .. ..	Do. .. ..	The Ibrahim Rouza .. ..	I (a)
305	Do. .. ..	Do. .. ..	The gates and walls of city and citadel	I (a)
306	Do. .. ..	Do. .. ..	The moats of the city wall .. ..	I (c)
307	Do. .. ..	Do. .. ..	The two different moats of the citadel locally known as Arq-quilla.	I (a)



## PRESIDENCY—contd.

Owners.	Whether in us for religious purposes.	Whether an agreement exists.	Authority confirming the Notification of protection.	Remarks.	Serial No.
6	7	8	9	10	11
In possession of Aba- saheb Janvekar.	Yes ..	No ..	G. O. No. 836, G. D., dated 10th June 1924.		285
Government ..	No ..	No ..	G. R. No. 2704, G. D., dated 26th May 1909.		286
Do. ..	No ..	No ..	G. O. No. 2622, G. D., dated 12th April 1916.		287
In possession of Sayed Salauddin wd. Sayed Samshud-din.	Yes ..	Yes ..	G. O. No. 4983, G. D., dated 19th July 1918.		288
Government ..	Yes ..	No ..	G. R. No. 9099, G. D., dated 11th Nov. 1914.		289
Do. ..	Yes ..	No ..	Do.		290
Do. ..	Yes ..	No ..	Do.		291
Do. ..	Yes ..	No ..	Do.		292
Do. ..	No ..	No ..	Do.		293
Do. ..	No ..	No ..	Do.		294
Do. ..	No ..	No ..	Do.		295
Do. ..	No ..	No ..	Do.		296
Do. ..	No ..	No ..	Do.		297
Do. ..	No ..	No ..	Do.		298
Do. ..	No ..	No ..	Do.		299
Do. ..	Yes ..	No ..	Do.		300
Do. ..	No ..	No ..	Do.		301
Do. ..	No ..	No ..	Do.		302
Do. ..	No ..	No ..	Do.		303
Do. ..	No ..	No ..	Do.		304
Do. ..	No ..	No ..	Do.		305
In possession of Gov- ernment and private persons jointly.	No ..	No ..	G. R. No. 2094, G. D., dated 8th Oct. 1923.		306
Government ..	No ..	No ..	Do.		307

Serial No.	District (Revenue).	Locality.	Name of monument.	Classification.
1	2	3	4	5
308	Bijapur .. ..	Bijapur .. ..	The water pavilions .. ..	I (a)
309	Do. .. ..	Do. .. ..	Batula Khan's masjid .. ..	II (a)
310	Do. .. ..	Do. .. ..	Yusuf's old Jami masjid .. ..	II (a)
311	Do. .. ..	Do. .. ..	Mustafakhan's mosque .. ..	II (a)
312	Do. .. ..	Do. .. ..	Karimuddin's mosque .. ..	II (a)
313	Do. .. ..	Do. .. ..	Old mosque No. 294 .. ..	II (a)
314	Do. .. ..	Do. .. ..	Chinch-did masjid .. ..	II (a)
315	Do. .. ..	Do. .. ..	Ibrahim-i-Jami masjid .. ..	II (a)
316	Do. .. ..	Do. .. ..	Ikhalas Khan's mosque .. ..	II (a)
317	Do. .. ..	Do. .. ..	Chhoti Asar mosque .. ..	II (a)
318	Do. .. ..	Do. .. ..	The Ranji masjid .. ..	II (a)
319	Do. .. ..	Do. .. ..	The Mubarak Khan's mahal .. ..	II (a)
320	Do. .. ..	Do. .. ..	The green stone tomb .. ..	II (a)
321	Do. .. ..	Do. .. ..	Ali II Rouza .. ..	II (a)
<del>322</del>	<del>Do. .. ..</del>	<del>Do. .. ..</del>	<del>Malik Sandal's masjid and tomb .. ..</del>	<del>II (a)</del>
323	Do. .. ..	Do. .. ..	Sikandar Shah's tomb .. ..	II (a)
324	Do. .. ..	Do. .. ..	Kishwar Khan's tomb .. ..	II (a)
325	Do. .. ..	Do. .. ..	Haji Hasan Saheb's tomb .. ..	II (a)
326	Do. .. ..	Do. .. ..	Water Towers Nos. 61, 67, 91, 114, 115, 142, 147, 286, 289.	II (a)
327	Do. .. ..	<del>Do. .. ..</del> <i>Bijapur (Mahal Bajayat)</i>	The Badi Kaman including ancient arcades to its east and west sides as well as those recently discovered and running on either side of the road from the monument (Badi Kaman to Mustafa Khan's Masjid). Except a strip of agricultural land to the east side of the gate while going towards the north which is II (b).	II (a)
328	Do. .. ..	Do. .. ..	Bukhari masjid .. ..	II (a)
329	Do. .. ..	Do. .. ..	Dharwadi masjid .. ..	II (a)
330	Do. .. ..	Do. .. ..	Ibrahimpur masjid .. ..	II (a)
331	Do. .. ..	Do. .. ..	Mosque No. 21 behind the Chanda Bavri.	II (a)
332	Do. .. ..	Do. .. ..	Tomb No. 22 on the western bank of Chand Bavdi.	II (b)



## PRESIDENCY—contd.

Owners. 6	Whether in use for religious purposes. 7	Whether an agreement exists. 8	Authority confirming the Notification of protection. 9	Remarks. 10	Serial No. 11
Government ..	No ..	No ..	G. R. No. 9099, G. D., dated 11th Nov. 1914.		308
Do. ..	No ..	No ..	Do.		309
Do. ..	Yes ..	No ..	Do.		310
Do. ..	No ..	No ..	Do.		311
Do. ..	No ..	No ..	Do.		312
Do. ..	No ..	No ..	Do.		313
Do. ..	No ..	No ..	Do.		314
Do. ..	Yes ..	No ..	Do.		315
Do. ..	No ..	No ..	Do.		316
Do. ..	Yes ..	No ..	Do.		317
Do. ..	No ..	No ..	Do.		318
Do. ..	Yes ..	No ..	Do.		319
Do. ..	No ..	No ..	Do.		320
Do. ..	No ..	No ..	Do.		321
Do. ..	Yes ..	No ..	Do.		322
Do. ..	No ..	<del>No</del> yes.	Do.		323
Do. ..	Yes ..	No ..	Do.		324
Do. ..	No ..	No ..	Do.		325
Do. ..	No ..	No ..	Do.		326
Do. ..	No ..	No ..	Do.		327
Do. ..	Yes ..	No ..	Do.		328
Do. ..	No ..	No ..	Do.		329
Do. ..	Yes ..	No ..	Do.		330
Do. ..	Yes ..	No ..	Do.		331
In possession of Aba- saheb Janvekar.	Yes ..	No ..	G. O. No. 8198, G. D., dated 6th July 1921.		332



Serial No.	District (Revenue).	Locality.	Name of monument.	Classification.
1	2	3	4	5
333	Bijapur .. ..	Bijapur .. ..	The Mulla mosque .. ..	II (a)
334	Do. .. ..	Do. .. ..	The dam of Ramling tank of length about 1,419 yards with a space 15' along the base of it inside the dry tank, two outlets, masonry water channel running at right angles to the dam to the north with 8 feet clear space on either side of it and the adjoining gateway at the extreme east end.	II (e)
335	Do. .. ..	Do. .. ..	Hasan Guljar's tomb with tomb stone near Ramling tank.	II (a)
336	Do. .. ..	Do. .. ..	All old guns on Rampart .. ..	II (a)
337	Do. .. ..	Do. .. ..	Dakhani Idgah .. ..	II (a)
338	Do. .. ..	Do. .. ..	Parkhan's masjid .. ..	II (a)
339	Do. .. ..	Do. .. ..	The grave of Aurangzeb's wife in the Naubag.	II (a)
340	Do. .. ..	Do. .. ..	Mosque No. 314 .. ..	II (a)
341	Do. .. ..	Do. .. ..	Mosque No. 329 .. ..	II (a)
342	Do. .. ..	Do. .. ..	Moti Darga .. ..	II (a)
343	Do. .. ..	Do. .. ..	Shah Nawazkhan's tomb .. ..	II (a)
344	Do. .. ..	Do. .. ..	The mosque at the Gol Gumbaz .. ..	II (a)
345	Do. .. ..	Do. .. ..	Mosque No. 213 .. ..	II (a)
346	Do. .. ..	Do. .. ..	Yakut Dabuli's mosque and tomb No. 204.	II (a)
347	Do. .. ..	Do. .. ..	The Jalamandir .. ..	II (a)
348	Do. .. ..	Do. .. ..	A ruined gateway with inscription slab No. 127.	II (a)
349	Do. .. ..	Do. .. ..	The Ambar Khana .. ..	II (b)
350	Do. .. ..	Do. .. ..	Asar Mahal .. ..	I (a)
351	Do. .. ..	Do. .. ..	Small pavilion in front of the Arash Mahal.	II (a)
352	Do. .. ..	Do. .. ..	Well at Ibrahimpur .. ..	I (a)

## PRESIDENCY—contd

Owners. 6	Whether in use for religious purposes. 7	Whether an agreement exists. 8	Authority confirming the Notification of protection. 9	Remarks. 10	Serial No. 11
Government ..	Yes ..	No ..	G. R. No. 9099, G. D., dated 11th Nov. 1914.		333
In possession of private persons.	No ..	No ..	G. R. No. 735, G. D., dated 24th April 1924.		334
Government ..	No ..	No ..	G. R. No. 837, G. D., dated 18th Oct. 1923.		335
Do. ..	Only Malik- i-Maidan gun is wor- shipd by Hindus.	No ..	G. R. No. 9099, G. D., dated 11th November 1914.		336
Do. ..	Yes ..	No ..	Do.		337
Do. ..	Yes ..	No ..	Do.		338
Do. ..	No ..	No ..	Do.		339
Do. ..	No ..	No ..	Do.		340
Do. ..	No ..	No ..	Do.		341
Do. ..	Yes ..	No ..	Do.		342
Do. ..	No ..	No ..	Do.		343
Do. ..	No ..	No ..	Do.		344
Do. ..	No ..	No ..	Do.		345
Do. ..	No ..	No ..	Do.		346
Do. ..	No ..	No ..	Do.		347
Do. ..	No ..	No ..	Do.		348
?	No ..	?	Do.		349
Government but in the custody of Mutawalli and Executive Engi- neer.	Yes ..	No ..	G. R. No. 4983, G. D., dated 19th July 1918.		350
Government ..	No ..	No ..	Do.		351
Do. ..	No ..	No ..	Do.		352

Serial No.	District (Revenue).			Locality.			Name of monument.	Classification.
1	2			3			4	5
353	Bijapur	..	..	Bijapur	..	..	Dhairya Itbarkhana's tomb..	I (a)
354	Do.	..	..	Do.	..	..	Janat Mahal (tomb) beyond Jail ..	I (a)
355	Do.	..	..	Do.	..	..	Mosque No. 362 on Bijapur-Torvi road.	II (a)
356	Do.	..	..	Do.	..	..	Mosque No. 344 on Bijapur-Torvi road.	II (a)
357	Do.	..	..	Do.	..	..	Jaina Shah's tomb near Dharwadi masjid.	II (a)
358	Do.	..	..	Do.	..	..	Mal Bavdi masjid on Bijapur-Sholapur road.	II (a)
359	Do.	..	..	Do.	..	..	Chabuk Sawar's tomb ..	II (a)
360	Do.	..	..	Do.	..	..	Tomb opposite Shah Nawazkhan's tomb No. 306.	II (a)
361	Do.	..	..	Do.	..	..	Masjid No. 324 (near Jail) ..	II (a)
362	Do.	..	..	Do.	..	..	Mosque No. 325 (near Jail) ..	II (a)
363	Do.	..	..	Do.	..	..	Tomb of Mahomed Ibrahim with inscription on plaster.	II (a)
364	Do.	..	..	Do.	..	..	Rambhapur masjid on Kumatzgi road	II (a)
365	Do.	..	..	Do.	..	..	Dhaviwadi masjid near Allapur gate ..	II (a)
366	Do.	..	..	Do.	..	..	Small masjid near Deccani Idga (Bhui masjid).	II (a)
367	Do.	..	..	Do.	..	..	Nitya Navari tomb and masjid near Moti masjid (with inscription).	I (a)
368	Do.	..	..	Do.	..	..	Mosque No. 4 near Ali II Rouza ..	III
369	Do.	..	..	Do.	..	..	Small tomb behind the Executive Engineer's office.	III
370	Do.	..	..	Do.	..	..	Small masjid just opposite to the Executive Engineer's bungalow.	III
371	Do.	..	..	Do.	..	..	Water pavilion to the south of the church in the Arquilla at Bijapur.	I (a)
372	Do.	..	..	Do.	..	..	The Begum Talav dam and all the water towers and the underground pipe lines of the ancient water supply from the Talav to Gol Gumbaz via Asar Mahal.	II (a)
373	Do.	..	..	Aninapur	..	..	Jahan Begum's tomb ..	II (a)



PRESIDENCY—*contd.*

Owners. 6	Whether in use for religious purposes. 7	Whether an agreement exists. 8	Authority confirming the Notification of protection. 9	Remarks. 10	Serial No. 11
Government ..	No ..	No ..	G. O. No. 8853, G. D., dated 18th Dec. 1918.		353
Do. ..	No ..	No ..	Do.		354
Do. ..	No ..	No ..	Do.		355
Do. ..	No ..	No ..	Do.		356
Do. ..	No ..	No ..	Do.		357
Do. ..	No ..	No ..	Do.		358
Do. ..	No ..	No ..	Do.		359
Do. ..	No ..	No ..	Do.		360
Do. ..	No ..	No ..	Do.		361
Do. ..	No ..	No ..	Do.		362
Do. ..	No ..	No ..	Do.		363
Do. ..	No ..	No ..	Do.		364
Do. ..	No ..	No ..	Do.		365
Do. ..	Yes ..	No ..	Do.		366
Do. ..	No ..	No ..	Do.		367
Do. ..	No ..	No ..	Do.		368
Do. ..	No ..	No ..	G. R. No. 1933, G. D., dated 24th Nov. 1922.		369
Do. ..	No ..	No ..	G. R. No. 1683, G. D., dated 17th Nov. 1922.		370
Do. ..	No ..	No ..	G. R. No. 4859, G. D., dated 20th Nov. 1925.		371
Do. ..	No ..	No ..	G. R. No. 2604, G. D., dated 19th April 1927.		372
Do. ..	No ..	No ..	G. R. No. 9099, G. D., dated 11th Nov. 1914.		373

Serial No.	District (Revenue).	Locality.	Name of monument.	Classification.
1	2	3	4	5
374	Bijapur .. ..	Ainapur .. ..	Mahal at Ainapur in field .. ..	II (a)
375	Do. .. ..	Kumatgi .. ..	All (Four) water pavilions .. ..	II (a)
376	Do. .. ..	Do. .. ..	Water pavilion in Survey No. 318 .. ..	II (c)
377	Do. .. ..	Torvi .. ..	Mosque No. 356 .. ..	II (a)
378	Do. .. ..	Navaraspur .. ..	Fort walls .. ..	III
379	Do. .. ..	Fattepur .. ..	Small Idgah near the Ain-ul-mulk's tomb.	I (a)
380	Do. .. ..	Khatijapur .. ..	Tomb in the village site .. ..	III
381	Do. .. ..	Do. .. ..	Masjid in the village site .. ..	II (a)
382	Do. .. ..	Torvi-Bijapur .. ..	Acqueduct running from Bhat Bavdi S.-W. of Torvi village to the Taj Bavdi at Bijapur.	II (a)
383	Do. .. ..	Badami .. ..	The Jain and Vaishnava caves .. ..	I (a)
384	Do. .. ..	Do. .. ..	Hermitage in the natural cavern to the east of the lake.	III
385	Do. .. ..	Do. .. ..	The Bhutnath group of temples on the east margin of the tank.	I (a)
386	Do. .. ..	Do. .. ..	Sculptures on the rock behind the above.	I (a)
387	Do. .. ..	Do. .. ..	A large seated image, rock cut in the natural cavern under the cliff to the south-east of the Bhutnath temples.	I (b)
388	Do. .. ..	Do. .. ..	Lakulisa temple immediately behind the Bhutnath group containing a nude seated image in the shrine broken across the body.	II (a)
389	Do. .. ..	Do. .. ..	The group of temples on the north side of the lake towards the east end.	II (a)
390	Do. .. ..	Do. .. ..	Temple on the knoll under the bastion of the north fort.	I (a)
391	Do. .. ..	Do. .. ..	The north fort and temples .. ..	II (a)
392	Do. .. ..	Do. .. ..	The south fort and the old gun .. ..	II (a)



PRESIDENCY—*contd.*

Owners.	Whether in use for religious purposes.	Whether an agreement exists.	Authority confirming the Notification of protection.	Remarks.	Serial No.
6	7	8	9	10	11
Government ..	No ..	No ..	G. R. No. 9099, G. D., dated 11th Nov. 1914.		374
Do. ..	No ..	No ..	G. R. No. 3118, G. D., dated 1st March 1923.		375
In possession of Gov- ernment and private persons jointly.	No ..	No ..	Do.		376
Government ..	Yes ..	No ..	G. O. No. 8853, G. D., dated 18th Dec. 1918.		377
Do. ..	No ..	No ..	G. O. No. 8867, G. D., dated 20th July 1921.		378
Do. ..	No ..	No ..	G. O. No. 8853, G. D., dated 18th Dec. 1918.		379
Do. ..	No ..	No ..	G. O. No. 8362, G. D., dated 9th July 1921.		380
Do. ..	Yes ..	No ..	Do.		381
Do. ..	No ..	No ..	G. O. No. 8196, G. D., dated 6th July 1921.		382
Do. ..	No ..	No ..	G. R. No. 9099, G. D., dated 11th Nov. 1914.		383
Do. ..	Yes ..	No ..	G. O. No. 12311, G. D., dated 10th Dec. 1920.		384
Do. ..	No ..	No ..	G. O. No. 4983, G. D., dated 19th July 1918.		385
Do. ..	No ..	No ..	Do.		386
In possession of private persons.	Yes ..	Yes ..	Do.		387
Government ..	No ..	No ..	Do.		388
Do. ..	No ..	No ..	Do.		389
Do. ..	No ..	No ..	Do.		390
Do. ..	No ..	No ..	Do.		391
Do. ..	No ..	No ..	Do.		392



Serial No.	District (Revenue).			Locality.			Name of monument.	Classification.
1	2			3			4	5
393	Bijapur	..	..	Pattadkal	..	..	Chandrashekar temple near Sangameshwar temple and towards its north.	II (a)
394	Do.	..	..	Do.	..	..	The great temple of Virupaksha (in use)	I (b)
395	Do.	..	..	Do.	..	..	The temple of Papnath at the south-east corner of the village.	I (a)
396	Do.	..	..	Do.	..	..	The temple of Sangameshwar to the north of Virupaksha's temple.	II (a)
397	Do.	..	..	Do.	..	..	The temple of Malikarjuna close to and at the north-west corner of Virupaksha's temple.	II (a)
398	Do.	..	..	Do.	..	..	Kashi-vishveshwar temple close to and on the north side of Mallikarjun's temple.	II (a)
399	Do.	..	..	Do.	..	..	Galagnath temple on the north of Sangameshwar temple.	II (a)
400	Do.	..	..	Do.	..	..	Jambulinga temple on the west side of Galagnath temple.	II (a)
401	Do.	..	..	Do.	..	..	Kad-shiddeshwar temple to the north of the last named and on the outside of the north wall of the village.	II (a)
402	Do.	..	..	Do.	..	..	The Jain temple included in the mission area about $\frac{1}{4}$ of a mile from the village on the west.	II (a)
403	Do.	..	..	Do.	..	..	The dolmen on the south side of the road leading from the village on the west.	II (a)
404	Do.	..	..	Nandwadgi	..	..	Inscriptions .. .. .	II (a)
405	Do.	..	..	Bhairanmatti	..	..	Inscriptions .. .. .	II (a)
406	Do.	..	..	Nandikeshwar	..	..	Inscriptions (in the temple of Mahakuteswara).	II (a)
407	Do.	..	..	Belur	..	..	Inscriptions .. .. .	I (b)
408	Do.	..	..	Katgeri	..	..	Inscriptions (fom) .. .. .	I (b)
409	Do.	..	..	Nagral Samat Badami	..	..	Nagnath temple in the Nagnath valley near Shivayoga mandir.	II (a)

PRESIDENCY—*contd.*

Owners. 6	Whether in use for religious purposes. 7	Whether an agreement exists. 8	Authority confirming the Notification of protection. 9	Remarks. 10	Serial No. 11
Government ..	No ..	No ..	G. O. No. 4983, G. D., dated 19th July 1918.		393
In possession of private persons.	Yes ..	Yes ..	G. R. No. 5582, G. D., dated 17th July 1914.		394
Government ..	Yes ..	No ..	Do.		395
Do. ..	Yes ..	No ..	Do.		396
Do. ..	Yes ..	No ..	Do.		397
Do. ..	Yes ..	No ..	Do.		398
Do. ..	Yes ..	No ..	Do.		399
Do. ..	Yes ..	No ..	Do.		400
Do. ..	Yes ..	No ..	Do.		401
Do. ..	Yes ..	No ..	Do.		402
Do. ..	Yes ..	No ..	Do.		403
Do. ..	Yes ..	No ..	G. R. No. 9099, G. D., dated 11th Nov. 1914.		404
Do. ..	Yes ..	No ..	Do.		405
Do. ..	Yes ..	No ..	Do.		406
?	No ..	No ..	Do.		407
* Government ..	No ..	No ..	Do.		408
Do. ..	Yes ..	No ..	G. O. No. 12311, G. D., dated 10th Dec. 1910.	* Only one inscrip- tion stone is in private compound.	409



Serial No.	District (Revenue).			Locality.			Name of monument.	Classifica- tion.
1	2			3			4	5
410	Bijapur	..	..	Bevoor	..	..	Ramshewar temple .. ..	I (a)
411	Do.	..	..	Do.	..	..	Narayan Dev temple .. ..	I (a)
412	Do.	..	..	Do.	..	..	Kalikabhavani temple .. ..	II (a)
413	Do.	..	..	Hallur	..	..	An old Jain temple on top of a hill locally known as "Melgudi."	I (a)
414	Do.	..	..	Do.	..	..	Vishveshara temple in the village with two big "Dwarpalas" probably brought from some other temple and main entrance to the court yard.	II (b)
415	Do.	..	..	Aiholli	..	..	The Jain temple of Meguti .. ..	II (a)
416	Do.	..	..	Do.	..	..	Temple of Ladkhan .. ..	II (a)
417	Do.	..	..	Do.	..	..	The great Durga temple .. ..	II (a)
418	Do.	..	..	Do.	..	..	Konti gudi .. ..	II (a)
419	Do.	..	..	Do.	..	..	Temple adjoining Konti gudi on west side and inscription tablet within the temple.	II (a)
420	Do.	..	..	Do.	..	..	The temple adjoining Konti gudi on the south-west side known as Surgan gudi.	II (a)
421	Do.	..	..	Do.	..	..	Temple with front whitewashed with a large Nandi in the hall (about 100 yards west of the south-west gateway of the town).	II (a)
422	Do.	..	..	Do.	..	..	Matha or Hall just behind the last without shrine.	II (a)
423	Do.	..	..	Do.	..	..	Temp'le in S. No. 270 owned by Huchchappaya.	II (a)
424	Do.	..	..	Do.	..	..	The two storied Jain temple and cave on hill under Meguti.	II (a)
425	Do.	..	..	Do.	..	..	The Huchhimalli gudi in S. No. 64 ..	II (a)
426	Do.	..	..	Do.	..	..	Temples in fields a short distance from the north-west corner of village.	II (a)
427	Do.	..	..	Do.	..	..	Temple close beside last (the last two are in fields Nos. 1 or 285 or both).	II (a)
428	Do.	..	..	Do.	..	..	Temple and adjoining smaller building in S. No. 66 known as Jotirling.	II (a)



## PRESIDENCY—contd.

Owners. 6	Whether in use for religious purposes. 7	Whether an agreement exists. 8	Authority confirming the Notification of protection. 9	Remarks. 10	Serial No. 11
Government ..	Yes ..	No ..	G. O. No. 12311, G. D., dated 10th Dec. 1910.*	*The right of pro- prietorship of the temples in question vests in the public of the place and the right of wor- ship vests in the Pujaris of the mo- numents.	410
Do. ..	Yes ..	No ..	Do.*		411
Do. ..	Yes ..	No ..	Do.*		412
Do. ..	Yes ..	No <i>yes</i> ..	G. O. No. 410, G. D., dated 22nd Nov. 1921.		413
In possession of Punc- has.	Yes ..	No ..	Do.		414
Government ..	No ..	No ..	G. R. No. 9099, G. D., dated 11th Nov. 1914.		415
Do. ..	No ..	No ..	Do.		416
Do. ..	No ..	No ..	Do.		417
Do. ..	No ..	No ..	Do.		418
Do. ..	No ..	No ..	Do.		419
Do. ..	No ..	No ..	Do.		420
Do. ..	No ..	No ..	Do.		421
Do. ..	No ..	No ..	Do.		422
Do. ..	No ..	No ..	Do.		423
Do. ..	No ..	No ..	Do.		424
Do. ..	No ..	No ..	Do.		425
Do. ..	No ..	No ..	Do.		426
Do. ..	No ..	No ..	Do.		427
Do. ..	No ..	No ..	Do.		428

Serial No.	District (Revenue).			Locality.			Name of monument.	Classification.
1	2			3			4	5
429	Bijapur	..	..	Aiholli	..	..	Temple in village close to that of Ladkhan to its north-east corner.	II (a)
430	Do.	..	..	Do.	..	..	Temple on the north of the last ..	II (a)
431	Do.	..	..	Do.	..	..	Small temple to south-west of the great Durga temple.	II (a)
432	Do.	..	..	Do.	..	..	Ambiger gudi (1) .. ..	II (a)
433	Do.	..	..	Do.	..	..	Ambiger gudi (2) .. ..	II (a)
434	Do.	..	..	Do.	..	..	No name (this temple is situated in Maharwada).	II (a)
435	Do.	..	..	Do.	..	..	Badiger gudi .. ..	II (a)
436	Do.	..	..	Do.	..	..	Gavdar Ishwar gudi .. ..	II (a)
437	Do.	..	..	Do.	..	..	Rachi gudi .. ..	II (a)
438	Do.	..	..	Do.	..	..	Yanniavar gudi .. ..	II (a)
439	Do.	..	..	Do.	..	..	No name, but forms part of Yanniavar gudi.	II (a)
440	Do.	..	..	Do.	..	..	Ishwar-ling (1) .. ..	II (a)
441	Do.	..	..	Do.	..	..	Ishwar-ling (2) .. ..	II (a)
442	Do.	..	..	Do.	..	..	Ishwar-ling (3) .. ..	II (a)
443	Do.	..	..	Do.	..	..	Veniavar gudi (1) .. ..	II (a)
444	Do.	..	..	Do.	..	..	Veniavar gudi (2) .. ..	II (a)
445	Do.	..	..	Do.	..	..	Veniavar gudi (3) .. ..	II (a)
446	Do.	..	..	Do.	..	..	Charanti Math (or Murphadryavar gudi) (1).	II (a)
447	Do.	..	..	Do.	..	..	Charanti Math (or Murphadryavar gudi) (2).	II (a)
448	Do.	..	..	Do.	..	..	Tryambakeshwar temple (black marble Ishwar ling).	II (a)
449	Do.	..	..	Do.	..	..	Maddin gudi (Basavanna) (1) ..	II (a)
450	Do.	..	..	Do.	..	..	Maddin gudi (Basavanna) (2) ..	II (a)
451	Do.	..	..	Do.	..	..	Yoginarayan temple .. ..	II (a)
452	Do.	..	..	Do.	..	..	Bhojar gudi .. ..	II (a)
453	Do.	..	..	Do.	..	..	Jotirling temple .. ..	II (a)
454	Do.	..	..	Do.	..	..	Ishwarling (no local name) .. ..	II (a)

PRESIDENCY—*contd.*

Owners. 6	Whether in use for religious purposes. 7	Whether an agreement exists. 8	Authority confirming the Notification of protection. 9	Remarks. 10	Serial No. 11
Government ..	No ..	No ..	G. R. No. 9099, G. D., dated 11th Nov. 1914.		429
Do. ..	No ..	No ..	Do.		430
Do. ..	No ..	No ..	Do.		431
Do. ..	No ..	No ..	Do.		432
Do. ..	No ..	No ..	Do.		433
Do. ..	No ..	No ..	Do.		434
Do. ..	No ..	No ..	Do.		435
Do. ..	No ..	No ..	Do.		436
Do. ..	No ..	No ..	Do.		437
Do. ..	No ..	No ..	Do.		438
Do. ..	No ..	No ..	Do.		439
Do. ..	No ..	No ..	Do.		440
Do. ..	No ..	No ..	Do.		441
Do. ..	No ..	No ..	Do.		442
Do. ..	No ..	No ..	Do.		443
Do. ..	No ..	No ..	Do.		444
Do. ..	No ..	No ..	Do.		445
Do. ..	No ..	No ..	Do.		446
Do. ..	No ..	No ..	Do.		447
Do. ..	No ..	No ..	Do.		448
Do. ..	No ..	No ..	Do.		449
Do. ..	No ..	No ..	Do.		450
Do. ..	No ..	No ..	Do.		451
Do. ..	No ..	No ..	Do.		452
Do. ..	No ..	No ..	Do.		453
Do. ..	No ..	No ..	Do.		454



Serial No.	District (Revenue).			Locality.			Name of monument.	Classification.
1	2			3			4	5
455	Bijapur	..	..	Aiholli	..	..	Basavanna (no local name) .. ..	II (a)
456	Do.	..	..	Do.	..	..	Ishwar (no local name) .. ..	II (a)
457	Do.	..	..	Do.	..	..	Kare gudi .. ..	II (a)
458	Do.	..	..	Do.	..	..	Bile gudi .. ..	II (a)
459	Do.	..	..	Do.	..	..	Gardi gudi .. ..	II (a)
460	Do.	..	..	Do.	..	..	Gavdar gudi (1) .. ..	II (a)
461	Do.	..	..	Do.	..	..	Gavdar gudi (2) .. ..	II (a)
462	Do.	..	..	Do.	..	..	Desayar gudi .. ..	II (a)
463	Do.	..	..	Do.	..	..	A temple of Galagnath group (1) ..	II (a)
464	Do.	..	..	Do.	..	..	A temple of Galagnath group (2) ..	II (a)
465	Do.	..	..	Do.	..	..	A temple of Galagnath group (3) ..	II (a)
466	Do.	..	..	Do.	..	..	A temple of Galagnath group (4) ..	II (a)
467	Do.	..	..	Do.	..	..	A temple of Galagnath group (5) ..	II (a)
468	Do.	..	..	Do.	..	..	Galagnath temple .. ..	II (a)
469	Do.	..	..	Do.	..	..	No name (close to Virabhadra Deva's temple).	II (a)
470	Do.	..	..	Do.	..	..	Virabhadra Deva's temple .. ..	II (a)
471	Do.	..	..	Do.	..	..	No name (all these temples are in group and in one line on the right bank of the River Malaprabha in S. No. 267).	II (a)
472	Do.	..	..	Do.	..	..	Ramling temple .. ..	II (a)
473	Do.	..	..	Do.	..	..	Sangmeshwar temple .. ..	II (a)
474	Do.	..	..	Do.	..	..	One temple of Ramling <sup>No</sup> group (1) ..	II (a)
475	Do.	..	..	Do.	..	..	One temple of Ramling <sup>No</sup> group (2) ..	II (a)
476	Do.	..	..	Do.	..	..	Mudi Ramappa temple .. ..	II (a)
477	Do.	..	..	Do.	..	..	Ravan Phadi (Brahmanical Cave) ..	II (a)
478	Do.	..	..	Do.	..	..	Mena Basti (Jain cave) .. ..	II (a)
479	Do.	..	..	Do.	..	..	Dolmens .. ..	II (a)
480	Do.	..	..	Do.	..	..	A temple with porch falling away from it in S. No. 268.	II (a)

PRESIDENCY—*contd.*

Owners. 6	Whether in use for religious purposes. 7	Whether an agreement exists. 8	Authority confirming the Notification of protection. 9	Remarks. 10	Serial No. 11
Government ..	No ..	No ..	G. R. No. 9099, G. D., dated 11th Nov. 1914.		455
Do. ..	No ..	No ..	Do.		456
Do. ..	No ..	No ..	Do.		457
Do. ..	No ..	No ..	Do.		458
Do. ..	No ..	No ..	Do.		459
Do. ..	No ..	No ..	Do.		460
Do. ..	No ..	No ..	Do.		461
Do. ..	No ..	No ..	Do.		462
Do. ..	No ..	No ..	Do.		463
Do. ..	No ..	No ..	Do.		464
Do. ..	No ..	No ..	Do.		465
Do. ..	No ..	No ..	Do.		466
Do. ..	No ..	No ..	Do.		467
Do. ..	No ..	No ..	Do.		468
Do. ..	No ..	No ..	Do.		469
Do. ..	No ..	No ..	Do.		470
Do. ..	No ..	No ..	Do.		471
Do. ..	Yes ..	No ..	Do.		472
Do. ..	Yes ..	No ..	Do.		473
Do. ..	Yes ..	No ..	Do.		474
Do. ..	Yes ..	No ..	Do.		475
Do. ..	No ..	No ..	Do.		476
Do. ..	No ..	No ..	Do.		477
Do. ..	No ..	No ..	Do.		478
Do. ..	No ..	No ..	Do.		479
Do. ..	No ..	No ..	G. O. No. 4983, G. D., dated 19th July 1918.		480



Serial No.	District (Revenue).			Locality.	Name of monument.			Classification.
1	2			3	4			5
481	Bijapur	..	..	Arshibidi (Gudur)	..	Stone bearing an inscription (1)	..	II (a)
482	Do.	..	..	Do.	..	Stone bearing an inscription (2)	..	II (a)
483	Do.	..	..	Do.	..	Stone bearing an inscription (3)	..	II (a)
484	Do.	..	..	Amingad village	..	Old gate	.. ..	II (a)
485	Do.	..	..	Indi	..	Inscriptions (four)	.. ..	I (a)
486	Do.	..	..	Salotgi	..	Inscriptions (two)	.. ..	I (a)
487	Do.	..	..	Tambe	..	Inscriptions (one)	.. ..	I (a)
488	Do.	..	..	Almel	..	Inscriptions	.. ..	I (a)
489	Do.	..	..	Hippargi	..	Inscriptions in the temple of Kalmesvara.		I (a)
490	Do.	..	..	Talikot	..	Sri Ramdev temple with its compound and well.		II (b)
491	Do.	..	..	Cholachgud	..	Old temple now partly buried to the right side of the main entrance to the modern Banashankari temple.		II (a)
492	Do.	..	..	Do.	..	Old temple with all adjacent ancient structure gateways to the left side of the entrance to the modern Banashankari temple.		II (a)
493	Do.	..	..	Do.	..	Tank with colonnades at Banashankari		I (a)
494	Dharwar	..	..	Unkal	..	Chandramauleswar (four porched temple).		I (b)
495	Do.	..	..	Do.	..	Kalmeshwar Deva	.. ..	I (b)
496	Do.	..	..	Amargol	..	Banashankari Devi	.. ..	II (b)
497	Do.	..	..	Do.	..	Shankar linga	.. ..	II (b)
498	Do.	..	..	Adargunchi	..	Large Jain image	.. ..	III
499	Do.	..	..	Do.	..	Inscriptions	.. ..	I (b)
500	Do.	..	..	Tambur	..	Basavanna Deva temple	.. ..	II (b)
501	Do.	..	..	Haralhalli	..	Somesvar temple	.. ..	II (b)



## PRESIDENCY—contd.

Owners. 6	Whether in use for religious purposes. 7	Whether an agreement exists. 8	Authority confirming the Notification of protection. 9	Remarks. 10	Serial No. 11
Government ..	No ..	No ..	G. O. No. 6238, G. D., dated 18th Sep. 1916.		481
Do. ..	No ..	No ..	Do.		482
Do. ..	No ..	No ..	Do.		483
Do. ..	No ..	No ..	G. O. No. 2654, G. D., dated 20th April 1917.		484
Do. ..	No ..	No ..	G. R. No. 9099, G. D., dated 11th Nov. 1914.		485
Do. ..	No ..	No ..	Do.		486
Do. ..	No ..	No ..	Do.		487
Do. ..	No ..	No ..	Do.		488
Do. ..	Yes ..	No ..	Do.		489
In possession of Inam- dar Srimanta Anand- rao Raste.	Yes ..	No ..	G. O. No. 2992, G. D., dated 4th May 1917.		490
Government ..	No ..	No ..	G. R. No. 4859, G. D., dated 20th June 1927.		491
Do. ..	No ..	No ..	Do.		492
Do. ..	Yes ..	Yes ..	G. R. No. 2536, G. D., dated 8th May 1923.		493
In possession of private persons.	Yes ..	Yes ..	G. R. No. 2704, G. D., dated 26th May 1909.		494
Do. ..	Yes ..	Yes ..	Do.		495
Do. ..	Yes ..	Yes ..	Do.		496
Do. ..	Yes ..	Yes ..	Do.		497
Do. ..	No ..	Yes ..	G. R. No. 4816, G. D., dated 16th June 1915.		498
Do. ..	Yes ..	No ..	Do.		499
Do. ..	Yes ..	Yes ..	G. R. No. 2704, G. D., dated 26th May 1909.		500
Do. ..	Yes ..	Yes ..	Do.		501

Serial No.	District (Revenue).	Locality.	Name of monument.	Classification.
1	2	3	4	5
502	Dharwar .. ..	Haralhalli .. ..	Kalesvara temple to the north of Someswar temple.	II (a)
503	<del>Do. .. ..</del>	<del>Do. .. ..</del>	<del>Three old Kanarese inscriptions of 110, 94 and 76 lines respectively on trap stone (now standing against a hut to the S. W. corner of Someswar temple).</del>	<del>I (a)</del>
504	Do. .. ..	Galagnath .. ..	Galgeshvar temple .. ..	II (b)
505	Do. .. ..	Haveri .. ..	Shiddeshvar temple .. ..	I (b)
506	Do. .. ..	Chavaddanpur .. ..	Mukteshvar temple .. ..	I (a)
507	Do. .. ..	Hangal .. ..	Tarakeshvar temple .. ..	I (b)
508	Do. .. ..	Do. .. ..	Virabhadra temple in the Hangal Fort	II (a)
509	Do. .. ..	Do. .. ..	Old ruined temple between fort and tank with the two sides of a very finely sculptured doorway partly buried in accumulated earth (or Billesvara temple).	II (a)
510	Do. .. ..	Balambid .. ..	Kalamesvar temple .. ..	II (b)
511	Do. .. ..	Do. .. ..	Ramesvar temple .. ..	II (b)
512	Do. .. ..	Naregal .. ..	The temple of Sarvesvar .. ..	II (b)
513	Do. .. ..	Rattihalli .. ..	Kadambeshvar temple .. ..	I (b)
514	Do. .. ..	Gadag .. ..	Sarasvati temple .. ..	I (b)
515	Do. .. ..	Do. .. ..	Somesvar temple .. ..	I (a)
516	Do. .. ..	Lakkundi .. ..	Kashivishvesvar temple .. ..	I (b)
517	Do. .. ..	Do. .. ..	Nanesvar temple .. ..	I (b)
518	Do. .. ..	Do. .. ..	Nagnath near the Jain temple .. ..	I (b)
519	Do. .. ..	Do. .. ..	Mankeshvar temple at the Maskinbhavi	II (b)
520	Do. .. ..	Do. .. ..	Kumbharger Ishvar temple .. ..	II (b)
521	Do. .. ..	Do. .. ..	Maskinbhavi temple .. ..	II (b)
522	Do. .. ..	Do. .. ..	Jain Basti .. ..	II (b)
523	Do. .. ..	Dambal .. ..	Dodbasappa temple .. ..	I (a)

PRESIDENCY—*contd.*

Owners. 6	Whether in use for religious purposes. 7	Whether an agreement exists. 8	Authority confirming the Notification of protection. 9	Remarks. 10	Serial No. 11
Government ..	Yes ..	No ..	G. O. No. 413, G. D., dated 7th Sep. 1921.		502
<del>Do. ..</del>	<del>Yes ..</del>	<del>No ..</del>	<del>Do.</del>		503
In possession of private persons.	Yes ..	Yes ..	G. R. No. 2704, G. D., dated 26th May 1909.		504
Do. ..	Yes ..	Yes ..	Do.		505
Government ..	Yes ..	Yes ..	Do.		506
In possession of private persons.	Yes ..	Yes ..	Do.		507
Government ..	No ..	No ..	G. R. No. 1668, G. D., dated 25th March 1925.		508
Do. ..	No ..	No ..	G. R. No. 2704, G. D., dated 26th May 1909.		509
In possession of private persons.	Yes ..	Yes ..	Do.		510
Do. ..	Yes ..	Yes ..	Do.		511
Do. ..	Yes ..	Yes ..	Do.		512
Do. ..	Yes ..	Yes ..	Do.		513
Do. ..	Yes ..	Yes ..	Do.		514
Government ..	Yes ..	Yes ..	Do.		515
In possession of private persons.	Yes ..	Yes ..	Do.		516
Do. ..	Yes ..	Yes ..	Do.		517
Do. ..	Yes ..	Yes ..	Do.		518
Do. ..	Yes ..	Yes ..	Do.		519
Do. ..	Yes ..	Yes ..	Do.		520
Do. ..	Yes ..	Yes ..	Do.		521
Do. ..	Yes ..	Yes ..	Do.		522
Government ..	Yes ..	No ..	Do.		523



Serial No.	District (Revenue).	Locality.	Name of monument.	Classification.
1	2	3	4	5
524	Dharwar .. ..	Dambal .. ..	Someshvar temple .. ..	I (a)
525	Do. .. ..	Betigeri .. ..	Viragal on land of the Hatagara Mallaraya ; also inscribed memorial stones in a walled enclosure in the village (the collection of stones, 16 in number, and enclosed by a mud wall locally known as Mallarayan Katti).	I (b)
526	Do. .. ..	Hombal .. ..	<i>Compound</i> The two stone inscriptions <sup>leaning against the</sup> fixed in the well of the Shankar-ling temple to the left of the main entrance.	II (a)
527	Do. .. ..	Nargund .. ..	The stone inscription near the Kolikukan well.	II (a)
528	Do. .. ..	Do. <i>Nargund.</i>	The stone inscription inside Shankarlinga temple.	II (a)
529	Do. .. ..	Dharwar .. ..	The two fort gates (inner and outer) ..	II (a)
530	Do. .. ..	Annigeri .. ..	Sri Amrateshvar temple .. ..	II (b)
531	Do. .. ..	Bankapur .. ..	Nagareswar temple or Aravattu Khambad gudi.	I (a)
532	Do. .. ..	Havangi .. ..	(1-9) The nine inscription stones near the temple of Ramlinga.	I (a)
533	Do. .. ..	Shiggaon .. ..	(10) One inscription stone near the old Taluka Kacheri.	I (a)
534	Do. .. ..	Do. .. ..	(11) One inscription stone near Basavannadev temple.	I (a)
535	Do. .. ..	Do. .. ..	(12) One inscription stone near Virbhadradev temple.	I (a)
536	Do. .. ..	Do. .. ..	(13) One inscription stone near Basakhanond.	I (a)
537	Do. .. ..	Do. .. ..	(14) One inscription stone near the gate of the present Taluka Kacheri.	I (a)
538	Kanara .. ..	Banavasi .. ..	Madhukeshwar temple .. ..	II (b)
539	Do. .. ..	Do. .. ..	Inscriptions in Madhukeshwar temple	II (b)
540	Do. .. ..	Do. .. ..	Carved bedstead of stone existing in a small chamber in the south side of the compound of the Madhukeshwar temple.	I (b)
541	Do. .. ..	Sonda .. ..	Temple close to and to the south of the King's seat.	II (a)

## PRESIDENCY—contd.

Owners. 6	Whether in use for religious purposes. 7	Whether an agreement exists. 8	Authority confirming the Notification of protection. 9	Remarks. 10	Serial No. 11
Government ..	Yes ..	No ..	G. R. No. 2704, G. D., dated 26th May 1909.		524
In possession of private persons.	Yes ..	Yes ..	G. R. No. 1090-Corrigendum, G. D., dated 28th May 1928.		525
Government ..	No ..	No ..	G. R. No. 1090, G. D., dated 22nd Oct. 1921.		526
<del>Do. ..</del>	<del>No ..</del>	<del>No ..</del>	<del>Do.</del>		<del>527</del>
Do. ..	No ..	No ..	Do.		528
Do. ..	No ..	No ..	G. R. No. 873, G. D., dated 13th April 1922.		529
In possession of private persons.	Yes ..	Yes ..	G. R. No. 2704, G. D., dated 26th May 1909.		530
Government ..	Yes ..	No ..	G. R. No. 1166, G. D., dated 25th Aug. 1922.		531
<del>Do. ..</del>	<del>No ..</del>	<del>No ..</del>	<del>G. R. No. 392, G. D., dated 14th March 1923.</del>		<del>532</del>
<del>Do. ..</del>	<del>No ..</del>	<del>No ..</del>	<del>Do.</del>		<del>533</del>
<del>Do. ..</del>	<del>No ..</del>	<del>No ..</del>	<del>Do.</del>		<del>534</del>
<del>Do. ..</del>	<del>No ..</del>	<del>No ..</del>	<del>Do.</del>		<del>535</del>
<del>Do. ..</del>	<del>No ..</del>	<del>No ..</del>	<del>Do.</del>		<del>536</del>
<del>Do. ..</del>	<del>No ..</del>	<del>No ..</del>	<del>Do.</del>		<del>537</del>
In possession of private persons.	Yes ..	Yes ..	G. O. No. 8449, G. D., dated 18th Dec. 1916.		538
Do. ..	Yes ..	Yes ..	G. R. No. 2246, G. D., dated 12th May 1910.		539
Do. ..	Yes ..	Yes ..	G. O. No. 8449, G. D., dated 18th Dec. 1916.		540
Government ..	Yes ..	Yes ..	Do.		541



Serial No.	District (Revenue).	Locality.	Name of monument.	Classification.
1	2	3	4	5
542	Kanara .. ..	Sonda .. ..	King's seat .. ..	II (a)
543	Do. .. ..	Somasagar .. ..	Temple of Siva, Somasagar .. ..	II (a)
544	Do. .. ..	Hosur .. ..	Carved stones <sup>(four)</sup> near the temple of Gramdeva.	III
545	Do. .. ..	Bedkani .. ..	Stones (Viragals) .. ..	III
546	Do. .. ..	Bilgi .. ..	A small deserted temple dedicated to Shiva on the east of the river.	II (a)
547	Do. .. ..	Do. .. ..	Virupaksha temple .. ..	<del>II (a)</del> II (b)
548	Do. .. ..	Do. .. ..	Inscriptions .. ..	II (a)
549	Do. .. ..	Mirjan .. ..	Fort .. ..	II (a)
550	<del>Do. .. ..</del>	<del>Do. .. ..</del>	<del>Two inscriptions in the Mirjan bungalow compound and the figure of a tiger.</del>	<del>II (a)</del>
551	Do. .. ..	Kumta .. ..	The figure of a tiger opposite the English school.	II (a)
552	Do. .. ..	Bailur .. ..	Inscriptions in the Markandeshwar temple.	I (b)
553	Do. .. ..	Kumta .. ..	Tombs on the right side of the Manki Kumta rad.	II (a)
554	Do. .. ..	Nagarbastikeri Gersappa.	or Chaturmukh Basti .. ..	II (a)
555	Do. .. ..	Do. .. ..	Vardhaman swami temple .. ..	II (a)
556	Do. .. ..	Do. .. ..	Virbhadra temple .. ..	I (a)
557	Do. .. ..	Do. .. ..	Inscriptions .. ..	I (a)
558	Do. .. ..	Bhatkal .. ..	Ketpai Narayana Devasthan .. ..	I (b) (c)
559	Do. .. ..	Do. .. ..	Santappa Naik Tirumal Devasthan .. ..	II (b)
560	Do. .. ..	Do. .. ..	Narasinha Devasthan .. ..	II (b)
561	Do. .. ..	Do. .. ..	Joshi Shankar Narayan Devasthan .. ..	II (b)
562	Do. .. ..	Do. .. ..	Raghunath Devasthan .. ..	II (b)
563	Do. .. ..	Do. .. ..	Lakars Kamati Narayan Devasthan .. ..	II (b)



PRESIDENCY—*contd.*

Owners. 6	Whether in use for religious purposes. 7	Whether an agreement exists. 8	Authority confirming the Notification of protection. 9	Remarks. 10	Serial No. 11
Government ..	No ..	No ..	G. R. No. 2246, G. D., dated 12th May 1910.		542
Do. ..	No ..	No ..	G. O. No. 8449, G. D., dated 18th Dec. 1916.		543
Do. ..	Yes ..	No ..	Do.		544
Do. ..	No ..	No ..	Do.		545
Do. ..	No ..	No ..	Do.		546
In possession of private persons.	Yes ..	Yes ..	G. R. No. 2246, G. D., dated 12th Sep. 1910. G. O. No. 8449, G. D., dated 18th Dec. 1916. }	Declared and con- firmed twice.	547
Government ..	No ..	No ..	G. R. No. 2246, G. D., dated 12th May 1910.		548
Do. ..	No ..	No ..	Do.		549
<del>Do. ..</del>	<del>Yes ..</del>	<del>No ..</del>	<del>Do.</del>		<del>550</del>
Do. ..	No ..	No ..	Do.		551
In possession of private persons.	No ..	Yes ..	Do.		552
Government ..	No ..	No ..	Do.		553
Do. ..	Yes ..	No ..	Do.		554
Do. ..	Yes ..	No ..	Do.		555
Do. ..	Yes ..	No ..	Do.		556
Do. ..	Yes ..	No ..	Do.		557
In possession of private persons.	Yes ..	Yes ..	Do.		558
Do. ..	Yes ..	Yes ..	Do.		559
Do. ..	Yes ..	Yes ..	Do.		560
Do. ..	Yes ..	Yes ..	Do.		561
Do. ..	Yes ..	Yes ..	Do.		562
Do. ..	No ..	Yes ..	Do.		563

Serial No.	District (Revenue).	Locality.	Name of monument.	Classification.
1	2	3	4	5
564	Kanara .. ..	Bhatkal .. ..	Jattappa Naikan Chandranatheshwar Basti.	I (a)
565	Do. .. ..	Do. .. ..	Santeshwar Basti .. ..	II (b)
566	Do. .. ..	Do. .. ..	Paraswanatheshwar Basti .. ..	II (b)
<del>567</del>	<del>Do. .. ..</del>	<del>Do. .. ..</del>	<del>Inscriptions (two)</del>	<del>II (b)</del>
568	Do. <i>Kanara</i> ..	Do. <i>Bhatkal</i> ..	Adke Narayan Devasthan .. ..	II (b) <i>(c)</i>
569	Do. .. ..	Do. .. ..	Virupaksha Devasthan .. ..	II (b)
570	Do. .. ..	Hadvalli .. ..	Chandranath Deva Basti .. ..	II (b)
571	Kolaba .. ..	Agarkot .. ..	St. Frances Xavier's chapel .. ..	<del>III 4 (b)</del>
572	Do. .. ..	Do. .. ..	Dominican church and convent .. ..	<del>III H (a)</del>
<del>573</del>	<del>Do. .. ..</del>	<del>Do. .. ..</del>	<del>Tatbandi (walls of the fort)</del>	<del>III H (b)</del>
574	Do. .. ..	Do. .. ..	Church and conven of the Augustinians.	<del>III H (b)</del>
575	Do. .. ..	Do. .. ..	The Jesuit monastery .. ..	<del>III H (a)</del>
576	Do. .. ..	Do. .. ..	Kothi .. ..	<del>III H (b)</del>
577	Do. .. ..	Do. .. ..	Cathedral .. ..	<del>III H (a)</del>
578	Do. .. ..	Do. .. ..	Chouburji—the castle or factory of Cheul.	II (b)
579	Do. .. ..	Do. .. ..	Two gates, Porta-do-mar and Parta-da-terra.	I (a)
580	Do. .. ..	Do. .. ..	Satkhani—St. Barbara's Tower .. ..	<del>III H (a)</del>
581	Do. .. ..	Do. .. ..	One Buruj .. ..	<del>III H (a)</del>
582	Do. .. ..	Cheul .. ..	Mosque .. ..	<del>III H (b)</del>
<del>583</del>	<del>Do. .. ..</del>	<del>Do. .. ..</del>	<del>Hamamkhana .. ..</del>	<del>III H (b)</del>
<del>584</del>	<del>Do. .. ..</del>	<del>Do. .. ..</del>	<del>Kothi .. ..</del>	<del>III H (b)</del>
585	Do. .. ..	Do. .. ..	Rajkot .. ..	<del>III H (b)</del>
586	Do. .. ..	Do. .. ..	Barber's Mahal .. ..	<del>III H (b)</del>
587	Do. .. ..	Do. .. ..	Kaman (Arch) .. ..	<del>III H (a)</del>
588	Do. .. ..	Do. .. ..	Tomb of Angre .. ..	<del>III H (b)</del>

## PRESIDENCY—contd.

Owners. 6	Whether in use for religious purposes. 7	Whether an agreement exists. 8	Authority confirming the Notification of protection. 9	Remarks. 10	Serial No. 11
Government ..	No ..	No ..	G. R. No. 2246, G. D., dated 12th May 1910.		564
In possession of private persons.	No ..	Yes ..	Do.		565
Do. ..	Yes ..	Yes ..	Do.		566
<del>Do. ..</del>	<del>No ..</del>	<del>No ..</del>	<del>Do.</del>	<i>Zollands No. F. 4-9(2)/41-F.L. dated 18.7.41.</i>	<del>567</del>
Do. ..	No ..	No ..	Do.		568
Do. ..	No ..	No ..	Do.		569
Do. ..	Yes ..	Yes ..	Do.		570
Do. ..	No ..	Yes ..	G. R. No. 1327, G. D., dated 17th March 1910.		571
Government ..	No ..	No ..	Do.		572
<del>In possession of private persons.</del>	<del>No ..</del>	<del>Yes ..</del>	<del>Do.</del>	<i>Zollands No. F. 4-9(4)/40-F.L. 29.7.540.</i>	<del>573</del>
Do. ..	No ..	?	Do.		574
Government ..	No ..	No ..	Do.		575
In possession of private persons.	No ..	?	Do.		576
Government ..	No ..	No ..	Do.		577
In possession of private persons.	No ..	?	Do.		578
Government ..	No ..	No ..	Do.		579
Do. ..	No ..	No ..	Do.		580
Do. ..	No ..	No ..	Do.		581
In possession of private persons.	No ..	Yes ..	Do.		582
<del>Do. ..</del>	<del>No ..</del>	<del>?</del>	<del>Do.</del>	<i>Vide estlands No. F. 4-9/39-F.L.</i>	<del>583</del>
<del>Do. ..</del>	<del>No ..</del>	<del>?</del>	<del>Do.</del>	<i>75.4.39.</i>	<del>584</del>
Do. ..	No ..	?	Do.		585
Do. ..	No ..	?	Do.		586
Government ..	No ..	No ..	Do.		587
In possession of private persons.	No ..	Yes ..	Do.		588



Serial No.	District (Revenue).	Locality.	Name of monument.	Classification.
1	2	3	4	5
589	Kolaba .. ..	Cheul .. ..	Vada of dancing girl .. ..	<del>III H (a)</del>
590	Do. .. ..	Do. .. ..	Dadar (staircase) or (bridge over the nalah).	<del>III H (a)</del>
591	Do. .. ..	Korlai .. ..	Old fort .. ..	III
592	Do. .. ..	Alibag .. ..	Hirakote old fort .. ..	III
593	Do. .. ..	Do. .. ..	Kolaba fort (900' north to south and 350' from east to west) containing:—	II (a)
594	Do. .. ..	Do. .. ..	(1) The Sarja Kot .. ..	II (a)
595	Do. .. ..	Do. .. ..	(2) The north causeway .. ..	II (a)
596	Do. .. ..	Do. .. ..	(3) The Manik chawda .. ..	II (a)
597	Do. .. ..	Do. .. ..	(4) The south causeway .. ..	II (a)
598	Do. .. ..	Do. .. ..	(5) The Talghar .. ..	II (a)
599	Do. .. ..	Do. .. ..	(6) The Padmavati's shrine .. ..	II(a)
600	Do. .. ..	Do. .. ..	(7) The temple of Gulbai or Mahishasuri.	II (a)
601	Do. .. ..	Do. .. ..	(8) The Shrine of Bhawani .. ..	II (a)
602	Do. .. ..	Do. .. ..	(9) The Nani Sahib's place .. ..	II (a)
603	Do. .. ..	Do. .. ..	(10) The Thorla (Bada, Big), wada .. ..	II (a)
604	Do. .. ..	Do. .. ..	(11) The Reservoir with apsaras .. ..	II (a)
605	Do. .. ..	Do. .. ..	(12) The temple of Ganapati Panchyatana.	II (a)
606	Do. .. ..	Do. .. ..	(13) The temple of Mahadeva .. ..	II (a)
607	Do. .. ..	Do. .. ..	(14) The shrine of Maruti .. ..	II (a)
608	Do. .. ..	Do. .. ..	(15) The temple of Kanoba .. ..	II (a)
609	Do. .. ..	Do. .. ..	(16) The Shrine of Yeshvantdari .. ..	II (a)
610	Do. .. ..	Do. .. ..	(17) The tomb of Muhammadan saint .. ..	II (a)
611	Do. .. ..	Do. .. ..	(18) The temple of Bapdeo .. ..	II (a)
612	Do. .. ..	Kondhane .. ..	Caves .. ..	II (a)
613	Do. .. ..	Ambivli .. ..	Cave .. ..	II (a)
614	Do. .. ..	Peth .. ..	Kotali fort with with two iron guns	III

## PRESIDENCY—contd.

Owners.		Whether in use for religious purposes.	Whether an agreement exists.	Authority confirming the Notification of protection.	Remarks.	Serial No.
6		7	8	9	10	11
Government	..	No	..	No	..	589
Do.	..	No	..	No	..	590
Do.	..	No	..	No	..	591
Do.	..	No	..	No	..	592
Do.	..	No	..	No	..	593
Do.	..	No	..	No	..	594
Do.	..	No	..	No	..	595
Do.	..	No	..	No	..	596
Do.	..	No	..	No	..	597
Do.	..	No	..	No	..	598
Do.	..	Yes	..	No	..	599
Do.	..	Yes	..	No	..	600
Do.	..	Yes	..	No	..	601
Do.	..	No	..	No	..	602
Do.	..	No	..	No	..	603
Do.	..	No	..	No	..	604
Do.	..	Yes	..	No	..	605
Do.	..	Yes	..	No	..	606
Do.	..	Yes	..	No	..	607
Do.	..	Yes	..	No	..	608
Do.	..	Yes	..	No	..	609
Do.	..	Yes	..	No	..	610
Do.	..	Yes	..	No	..	611
Do.	..	No	..	No	..	612
Do.	..	No	..	No	..	613
Do.	..	Yes	..	No	..	614

Serial No.	District (Revenue).			Locality.			Name of monument.			Classification.
1	2			3			4			5
615	Kolaba	..	..	Peth	..	..	One bronze gun	..	..	II (a)
616	Do.	..	..	Do.	..	..	Cave near the Kotali fort	..	..	III
617	Do.	..	..	Pala	..	..	Caves	..	..	II (a)
618	Do.	..	..	Kol	..	..	Caves	..	..	II (a) <sup>c</sup>
619	Do.	..	..	Raygad	..	..	Fort of Raygad	..	..	II (a)
620	Do.	..	..	Achloli	..	..	Songad	..	..	II (a)
621	Do.	..	..	Dhavale	..	..	Chandragad	..	..	II (a)
622	Do.	..	..	Kadasari Kangori.	..	..	An old fort now in a dilapidated condition contains a temple of the god Kangormal ; two tanks.			II (a)
623	Do.	..	..	Kuda	..	..	Caves	..	..	I (a)
624	Do.	..	..	Tala	..	..	Tala Fort	..	..	II (a)
625	Do.	..	..	Kadasari Lingana.	..	..	A precipitious hill near Raygad fort contains one rockcut cistern of water. Formerly used as a Jail for prisoners.			II (a)
626	Do.	..	..	Nagothana	..	..	Nagothana bridge..	..	..	I (a)
627	Do.	..	..	Ghosale	..	..	Ghosalgad fort	..	..	II (a)
628	Do.	..	..	Medhe	..	..	Awchitgad	..	..	II (a)
629	Do.	..	..	Birwadi	..	..	Birwadi fort	..	..	II (a)
630	Do.	..	..	Ghera-surgad	..	..	Gheragad or Surgad fort	..	..	II (a)
631	Do.	..	..	Gharapuri	..	..	Elephanta Caves	..	..	I (a)
632	Ratnagiri	..	..	Dabhol	..	..	Mosque at Dabhol..	..	..	I (a) <sup>c</sup>
633	Do.	..	..	Harnai	..	..	Suvarnadurg fort	..	..	I (a)
634	Do.	..	..	Jayagad	..	..	Jayagad fort	..	..	I (a)
635	Do.	..	..	Vijayadurg	..	..	Vijayadurg fort	..	..	I (a)
636	Do.	..	..	Malvan	..	..	Sindhudurg fort	..	..	I (a)



## PRESIDENCY—contd.

Owners.	Whether in use for religious purposes.	Whether an agreement exists.	Authority confirming the Notification of protection.	Remarks.	Serial No.
6	7	8	9	10	11
Government ..	No ..	No ..	G. R. No. 8804, G. D., dated 3rd Dec. 1913.		615
Do. ..	No ..	No ..	Do.		616
Do. ..	No ..	No ..	G. R. No. 2704, G. D., dated 26th May 1909.		617
Do. ..	No ..	Yes ..	G. R. No. 3519, G. D., dated 9th June 1911.		618
Do. ..	No ..	No ..	G. R. No. 2704, G. D., dated 26th May 1909.		619
Do. ..	No ..	No ..	G. M. No. 407, G. D., dated 22nd January 1917.		620
Do. ..	No ..	No ..	Do.		621
Do. ..	No ..	No ..	Do.		622
Do. ..	No ..	No ..	G. R. No. 2704, G. D., dated 26th May 1909.		623
Do. ..	No ..	No ..	G. M. No. 407, G. D., dated 22nd Jan. 1917.		624
Do. ..	No ..	No ..	Do.		625
Do. ..	No ..	No ..	G. R. No. 2704, G. D., dated 26th May 1909.		626
Do. ..	Yes ..	No ..	G. M. No. 407, G. D., dated 22nd Jan. 1917.		627
Do. ..	Yes ..	No ..	Do.		628
Do. ..	Yes ..	No ..	Do.		629
Do. ..	Yes ..	No ..	Do.		630
Do. ..	Yes ..	No ..	G. R. No. 2704, G. D., dated 26th May 1909.		631
Do. ..	Yes ..	Yes ..	G. R. No. 2907, G. D., dated 21st June 1910.		632
Do. ..	No ..	No ..	Do.		633
Do. ..	No ..	No ..	Do.		634
Do. ..	No ..	No ..	Do.		635
Do. ..	No ..	No ..	Do.		636

Serial No.	District (Revenue).	Locality.	Name of monument.	Classification.
1	2	3	4	5
637	Hyderabad	Hyderabad	Tomb of Gulam Shah Kalhora	I (a)
638	Do.	Do.	Tomb of Gulam Nabi Khan Kalhora	I (a)
639	Do.	Do.	Tomb of Sarfaraz Khan Kalhora	I (a)
640	Do.	Do.	Haram of (Talpur) Mirs in the Hyderabad fort.	I (a)
641	Do.	Do.	Ruins of old city at Badin (Southern half of No. 59).	II (a)
642	Do.	(Gaja) a few miles from Taudo Muhammad Khan.	Buddhist stupa	I (a)
643	Nawabshah	Village Mir Rukan	Thul or Buddhist stupa	I (a)
644	Do.	Deh of village Nur Muhammad (About seven miles off Daulatpur).	Tomb of Nur Muhammad Kalhora	I (a)
645	Do.	Shahpur	Kuba Mir Shahadat	I (a)
646	Karachi	Tatta	Dabgir masjid	II (a)
647	Do.	Do.	Jami masjid	I (a)
648	Do.	Do.	Jam Nizamuddin's tomb	I (a)
649	Do.	Do.	Baradari	I (a)
650	Do.	Do.	Nawab Amir Khalil Khan's tomb	I (a)
651	Do.	Do.	Nawab Isakhana's tomb	I (a)
652	Do.	Do.	Nawab Surfa Khan's tomb	I (a)
653	Do.	Do.	Tughrul Beg's tomb	I (a)
654	Do.	Do.	Mirza Jani Beg's tomb	I (a)

## PRESIDENCY—contd.

Owners. 6	Whether in use for religious purposes. 7	Whether an agreement exists. 8	Authority confirming the Notification of protection. 9	Remarks. 10	Serial No. 11
SIND					
Government ..	Yes ..	No ..	G. R. No. 2704, G. D., dated 26th May 1909. G. M. No. 407, G. D., dated 22nd Jan. 1917.	} Declared and con- firmed twice.	637
Do. ..	No ..	No ..	G. R. No. 2704, G. D., dated 26th May 1909.		638
Do. ..	No ..	No ..	G. M. No. 407, G. D., dated 22nd Jan. 1917.		639
Do. ..	No ..	No ..	G. O. No. 5203, G. D., dated 23rd April 1921.		640
Do. ..	No ..	No ..	Do.		641
Do. ..	Yes ..	No ..	G. M. No. 407, G. D., dated 22nd Jan. 1917.	II (a) to I (a), vide G. O. No. 8122, G. D., dated 30th July 1920, Notification No. 5406, dated 12th May 1920.	642
Do. ..	No ..	No ..	G. R. No. 6774, G. D., dated 11th July 1927.		643
Do. ..	No ..	No ..	Do.		644
Do. ..	No ..	No ..	G. R. No. 2516, G. D., dated 5th Sept. 1922.		645
Do. ..	Yes ..	No ..	G. M. No. 407, G. D., dated 22nd Jan. 1917.		646
Do. ..	Yes ..	No ..	G. R. No. 3529, G. D., dated 6th May 1913.		647
Do. ..	Used for Zi- arat only.	No ..	Do.		648
Do. ..	Do.	No ..	Do.		649
Do. ..	Do.	No ..	Do.		650
Do. ..	Do.	No ..	G. R. No. 3529, G. D., dated 6th May 1913.		651
Do. ..	Do.	No ..	Do.		652
Do. ..	Do.	No ..	Do.		653
Do. ..	Do.	No ..	Do.		654



Serial No.	District (Revenue).	Locality.	Name of monument.	Classification.
1	2	3	4	5
655	Karachi .. ..	Tatta .. ..	Tombs of Zenana of Nawab Isakhan..	I (a)
656	Do. .. ..	Do. .. ..	Mirza Isakhan's tomb .. ..	I (a)
657	Do. .. ..	Do. .. ..	Kalan Kot .. ..	II (a)
658	Do. .. ..	Mirpur Sakro (Bham- bor).	Sasin-jo-Takar .. ..	III
659	Do. .. ..	Do. .. ..	Jam Bijar fort .. ..	III
660	Do. .. ..	Tatta .. ..	(1) Stone tomb with a dome on stone pillars by the side of Mirza Jani Beg's tomb.	II (a)
661	Do. .. ..	Do. .. ..	(2) Brick masjid and enclosures near Nawab Surfa Khan's tomb, supposed to be the tomb of Sayed Amir Khan.	II (a)
662	Do. .. ..	Do. .. ..	(3) Large brick dome near Khalil Khan's tomb.	I (a)
663	Do. .. ..	Do. .. ..	(4) Stone tomb with enclosure to the south of Mirza Isa Khan's tomb.	I (a)
664	Do. .. ..	Do. .. ..	(5) Tomb with enclosure to the north of Mirza Isa Khan's tomb.	II (a)
665	Do. .. ..	Do. .. ..	(6) Brick tomb near the tomb of Aulia Pir.	II (a)
666	Do. .. ..	Do. .. ..	(7) Tomb with superstructure on stone pillars to the north of the tomb of Jam Nizam-ud-din.	II (a)
667	Do. .. ..	Do. .. ..	(8) Brick structure to the north of the tomb of Jam Nizam-ud-din.	II (a)
668	Do. .. ..	Do. .. ..	(9 & 10). Two pavilions on stone pil- lars over tombs to the south-west of tomb of Jam Nizam-ud-din.	II (a)
669	Do. .. ..	Do. .. ..	(11) Tomb of Mubarak Khan, son of Jam Nizam-ud-din to the west of No. 9.	I (a)
670	Do. .. ..	Do. .. ..	(12) Brick dome to the north of the tomb of Mubarak Khan.	II (a)
671	Do. .. ..	Do. .. ..	(13) Tomb and compound wall of yellow stone at a distance from and to the south of the tomb of Jam Nizam-du-din.	II (a)
672	Do. .. ..	Do. .. ..	(14) Tomb and enclosure to the south- west of No. 13.	II (a)
673	Do. .. ..	Do. .. ..	(15) Tomb and enclosure to the west of No. 14.	II (a)

## PRESIDENCY—contd.

Owners.		Whether in use for religious purposes.	Whether an agreement exists.	Authority confirming the Notification of protection.	Remarks.	Serial No.
6		7	8	9	10	11
Government	..	Used for Ziarat only.	No ..	G. R. No. 3529, G. D., dated 6th May 1913.		655
Do.	..	Do. ..	No ..	Do.		656
Do.	..	Do. ..	No ..	G. M. No. 407, G. D., dated 22nd Jan. 1917.		657
Do.	..	No ..	No ..	Do.		658
Do.	..	No ..	No ..	Do.		659
Do.	..	Used for Ziarat only.	No ..	G. O. No. 7473, G. D., dated 21st June 1921.		660
Do.	..	Do. ..	No ..	Do.		661
Do.	..	Do. ..	No ..	Do.		662
Do.	..	Do. ..	No ..	Do.		663
Do.	..	Do. ..	No ..	Do.		664
Do.	..	Do. ..	No ..	Do.		665
Do.	..	Do. ..	No ..	Do.		666
Do.	..	Do. ..	No ..	Do.		667
Do.	..	Do. ..	No ..	Do.		668
Do.	..	Do. ..	No ..	Do.		669
Do.	..	Do. ..	No ..	Do.		670
Do.	..	Do. ..	No ..	Do.		671
Do.	..	Do. ..	No ..	Do.		672
Do.	..	Do. ..	No ..	Do.		673



Serial No.	District (Revenue).			Locality.	Name of monument.	Classification.
1	2			3	4	5
674	Karachi	..	..	Tatta .. ..	(16) Brick dome to the south of No. 15	III
675	Do.	..	..	Do. .. ..	(17) Tomb and compound wall of yellow stone to the south of No. 16.	II (a)
676	Do.	..	..	Between Landi & Sanro	Chaukhandi tomb .. ..	II (a)
677	Do.	..	..	Khudabad .. ..	Tomb of Yar Muhammad Khan Kalhora (and its adjoining masjid).	II (c)
678	Do.	..	..	Do. .. ..	Jumma masjid .. ..	II (a)
679	Do.	..	..	Sehwan .. ..	The fort .. ..	II (a)
680	Larkana	..	..	Mitho-daro .. ..	Jhukar mound .. ..	II (a)
681	Do.	..	..	Mohen-jo-daro .. ..	Buddhist stupa .. ..	I (a)
682	Do.	..	..	Do. .. ..	Buddhist monastery .. ..	II (a)
683	Do.	..	..	Near Dhamrao .. ..	Square tower .. ..	II (a)
684	Do.	..	..	Deh Dhamraho .. ..	Three groups of mounds known as Dhamraho Dero.	I (a)
685	Sukkur	..	..	Rohri .. ..	Shrine known as Satyan-jo-than .. ..	I (b)
686	Do.	..	..	Sukkur .. ..	Mir Masum's minars .. ..	II (b)
687	Thar & Parkar	..	..	Mirpurkhas S. No. 7 ..	The main Buddhist stupa 150'×150' square piece of land, with various other small votive stupas, rooms, platforms, 239'×150'×195' triangular piece of land.	II (a)
688	Do.	..	..	Bhodesar .. ..	A stone mosque with white marble pillars.	I (a)
689	Do.	..	..	Do. .. ..	Temple I .. ..	II (c)
690	Do.	..	..	Do. .. ..	Temple II .. ..	III
691	Do.	..	..	Do. .. ..	Temple IV .. ..	III
692	Do.	..	..	Virawah .. ..	Jain temple .. ..	II (c)
693	Do.	..	..	Naokot .. ..	Fort .. ..	III
694	Do.	..	..	Umarkot .. ..	Fort .. ..	I (a)



## PRESIDENCY—contd.

Owners. 6	Whether in use for religious purposes. 7	Whether an agreement exists. 8	Authority confirming the Notification of protection. 9	Remarks. 10	Serial No. 11
Government ..	Used for Ziarat only.	No ..	G. O. No. 7473, G. D., dated 21st June 1921.		674
Do. ..	Do. ..	No ..	Do.		675
Do. ..	No ..	No ..	G. R. No. 2516, G. D., dated 5th Sep. 1922.		676
In possession of Gov- ernment and owners jointly.	Yes ..	No ..	G. R. No. 2704, G. D., dated 26th May 1909.		677
Government ..	Yes ..	No ..	G. M. No. 407, G. D., dated 22nd Jan. 1917.		678
Do. ..	No ..	No ..	G. O. No. 5206, G. D., dated 23rd April 1921.		679
Do. ..	No ..	No ..	Do.		680
Do. ..	No ..	No ..	Do.		681
Do. ..	No ..	No ..	Do.		682
Do. ..	No ..	No ..	Do.		683
Do. ..	No ..	No ..	G. R. No. 1607, G. D., dated 13th April 1922.		684
In possession of Rasul- bakhsh & Allah Dino.	Yes ..	Yes ..	G. R. No. 2704, G. D., dated 26th May 1909.		685
In possession of private persons but name of custodian not known.	Yes ..	No ..	Do.		686
Government ..	No ..	No ..	G. R. No. 4027, G. D., dated 12th July 1928.		687
Do. ..	Yes ..	No ..	G. R. No. 6922, G. D., dated 16th Oct. 1912.		688
In possession of Gov- ernment and private persons jointly.	Yes ..	No ..	G. R. No. 3541, G. D., dated 5th May 1914.		689
Government ..	Yes ..	No ..	Do.		690
Do. ..	Yes ..	No ..	Do.		691
In the custody of the Osawar Panchayat.	Yes ..	Yes ..	Do.		692
Government ..	No ..	No ..	G. R. No. 7444, G. D., dated 5th Nov. 1912.		693
Do. ..	No ..	No ..	G. M. No. 407, G. D., dated 22nd Jan. 1917.		694

Serial No.	District (Revenue).	Locality.	Name of monument.	Classification.
1	2	3	4	5
695	Sholapur .. ..	Mahalung .. .. <i>Taluka Malharad</i>	Hemadpanti temple of Vithoba ..	(c) II (a)
696	Do. .. ..	Do. .. ..	Mosque largely built with Hindu columns.	II (a)
697	Do. .. ..	Do. .. ..	Hemadpanti temple of Mahadeo ..	II (a)
698	Do. .. ..	Do. .. ..	Mahadeo stones .. ..	II (a)
699	Do. .. ..	Do. .. ..	Hemadpanti well .. ..	II (a)
700	Do. .. ..	Do. .. ..	Covered colonnade (to the south of the well).	II (a)
701	Do. .. ..	Do. .. ..	Temple of Devi (Yamai) (to the west of the well).	(c) II (a)
702	Do. .. ..	Machnur .. ..	Aurangzeb's Fort .. ..	III <del>I(a)</del>
703	Do. .. ..	Bramhapuri .. ..	Old temple of Shri Shideshwar <sup>dh a</sup> enclosed in a paved court.	I (a)
704	Do. .. ..	Velapur .. ..	The gateway and the old Maruti temple with Viragal stones <sup>on either side</sup> lying inside the mandapa against the walls.	II (a)
705	Do. .. ..	Do. .. ..	The temples of Haranaresvara and Ardha-nari-Natesvara, one Hemadpanti tank (small square Kunda) and Viragal stones kept in the compound. (Triple shrines)	II (b)
706	Do. .. ..	Do. .. ..	Old temple in Sarkarwada locally known as Parasnath temple.	II (a)
707	Bijapur	Badami	The whole length of the remains of the ancient Chalukyan city walls including moat and moat walls and all ancient gates and ancient dam forming the western boundary of the Bhutnath Tank	II(a)
708	Poona	Peta Shond, village Yawat	Bhuleswar Mahadeo Temple	I(c)



## PRESIDENCY—contd.

Owners. 6	Whether in use for religious purposes. 7	Whether an agreement exists. 8	Authority confirming the Notification of protection. 9	Remarks. 10	Serial No. 11
private	..	..	No. 6342 17/4/12 <del>G. R. No. 392-A</del> 30..		695
Govt..	..	..	Do. ..		696
do..	..	..	Do. ..		697
do.	..	..	Do. ..		698
do..	..	..	Do. ..		699
do..	..	..	Do. ..		700
private	..	..	Do. ..		701
..	..	..	Do. ..		702
Govt.	..	..	Do. ..		703
do.	..	..	Do. ..		704
Private	..	..	Do. ..		705
Govt.	..	..	Do. ..		706
Govt.	..	..	Bombay Govt. pol. sec. pt. Notifn. No. 6305 17/10.1.30		707
private	yes	..	Bombay Govt. Notifn. No. 6496 17/27.6.30		708



Serial No.	District (Revenue).	Locality.	Name of monument.	Classification.
1	2	3	4	5
709	Bijapur	Taluka Badami village Pattadakal	Monolithic stone pillar bearing inscriptions in the private house of Parappa Chaurbasaya Pujari	I(c)
710	Nawabshah	Sakrand	The area at Channabudaro comprising Plot S. No. 170 measuring 3 acres and 11 ghuntas and Nakabuli Plots S. Nos 351 and 357.	
711	Satara	Khanpue	Muhammad Sughlaki's Mosque	II(c)
712	- do -	Karegaon Taluk Village Surt	Temples of Vitthal and murti.	I H(c)
713	Bijapur	Indi Taluk Village Nimbal	Shankarling temple including certain inscriptions	
714	Thana	Gao	A mound locally known as "Sona Bhat" in Hissu no. 11 of the Survey no. 52, having an area of $25\frac{1}{4}$ ghuntas.	
715	Thana	Bolnij	a tank by the West side of the road from Umrala village to Bolnij.	
716	Thana	mardes	a mound locally known as Burud Kot in Hissu no. 2 of Survey no. 75 having an area of 2 acres and $28\frac{3}{4}$ ghuntas.	
717	Kotri (Taluka)	Deh Anri	Anri village mounds. unsurveyed land Red Anri.	
718	Mahal Kohistan	Deh Karchat	Masumji Butthi, unsurveyed land in Kohistan.	
719	- do -	In deh Karchat about 5 miles S. West of village Karchat on the road from Thana Bula-Khan to Taung.	Kohtras Butthi unsurveyed land in Kohistan.	

## PRESIDENCY—contd.

Owners.	Whether in use for religious purposes.	Whether an agreement exists.	Authority confirming the Notification of protection.	Remarks.	Serial No.
6	7	8	9	10	11
private	No		6996 17/20.12.30		709
Govt.	No	No	Govt of India Dept. of E. H. & Roads No F. 134-1/34-F 17/30.1.35		
Private (Wahiwatdare)	yes	yes	no. 13.16/34 21.1.37		
(Kaji Bahadur Raghuprasad Bhowale of Nagpur)	"	yes	do-		
do (Mr. R. N. Desai Pleacher)	yes	yes	Hollands no. F. 18-22/37-F, 29.2.38		
-do-	no	no	no. F. 18-22/37-F 25.3.38 (Sec. 20(c)).		
-do-	no	no	-do-	-do-	
-do-	no	no	-do-	-do-	
Government	no	no	no. F. 4-19/38-F 23.3.39		See (no. 11)
-do-	no	no	-do-	-do-	
-do-	no	no	-do-	-do-	



Serial No.	District (Revenue).	Locality.	Name of monument.	Classification.
1	2	3	4	5
720	Mahal Kohistan	In deh Karchat on the river Bran on the way from Arabjo Thano to Wahi village N.W. of Bachani Landhi.	Othmajo Butthi Unsurveyed land in Kohistan.	
721.	Dadu	In deh Palha at a distance of 30 chains from the Railway Station but not within the railway limits.	Lohunjo daro Na. class Block nos. 299/2-3 600/3-4, 628/1-2 and 629/1-2.	
722	Sehwan	In deh Naing Opposite the Police outpost.	Lakhmies - ji - Mari Na. class No. 96.	
723	- do -	In deh Narpinar at the source of the Pirari Nah (Spring) about 6 miles South of Thangra	Damb Butthi Na. class No. 1.	
724	Johi	In deh <del>Shank</del> near Pii Gaji Shah	Piyareji Mari S. No. 523/8-11	
725	- do -	Deh Bahlil Shah	Ali Murad village mounds. S. No. 407/11-31.	



## PRESIDENCY—contd.

Owners.	Whether in use for religious purposes.	Whether an agreement exists.	Authority confirming the Notification of protection.	Remarks.	Serial No.
6	7	8	9	10	11
Government	no	no	NO. F. 4-19/38-F	23.3.39 Sec 20(1).	
- do -	no	no	- do -	- do -	
- do -	no	no	- do -	- do -	
- do -	no	no	- do -	- do -	
- do -	no	no	- do -	- do -	
- do -	no	no	- do -	This is shown as a dilapidated house in the Government records but there is only a mound on the site.	
- do -	no	no	- do -	In the Government records this No. is shown as a grave-yard but the grave-yard does not exist on the site.	

Serial No.	District (Revenue).	Locality.	Name of monument.	Classification.
1	2	3	4	5
726	Tolhi do	Deh. Wahi Pandhi	Pandhi Wahi Village mounds. S. No. 364/1-25	
	-do-	-do-	S. No. 365/5-38	
	-do-	-do-	S. No. 369/6-14	
727	Larkana	Deh Larkana	Tomb of Shah Baharo situated in Govt. Nakabuli Survey No. 475, and surrounded on all sides by Kabuli land.	II(c)
728	Ahmedabad	Rampur village Shanduka Taluk	Azamkhani's Palace	II(a)
729	- do -	- do -	Masjid of Raju Shah Pir	II(b)
730	- do -	Prantij village	Tomb of Sikandar Shah	II(c)
731	Surat	Surat city	Tomb of Khwaja Safar Subhani	
732	Bombay city	Lion	Whole hill fort of Lion	II(a)
733	Satara	Old Mahabaleswara	Old temple of the river Krishna facing the Wai valley	II(a)
734	Bijapur	Aholi	A temple of Gopalnath group (b)	II(a)
735	Bijapur	Chattarki	Ancient Hindu temple of Shri Battatraya	II(a)



## PRESIDENCY—contd.

Owners.	Whether in use for religious purposes.	Whether an agreement exists.	Authority confirming the Notification of protection.	Remarks.	Serial No.
6	7	8	9	10	11
Government	No.	No	No. F. 4-19/38-F	Sec. 20 (1). S. No. 364 which contains a mound is shown as a 'grave-yard' in the Government records.	285
Kauro sp Khubomal 0.4.0 Md. Ghulam Abraham 0.12.0 0.0.0					
Galomalw. Sukhumal 0.5.4 Rasul luzzw. Bakhs 0.3.7 Budo. Inam Buz 0.1.9. Khemomal Wd. Khubchand 0.5.4 1.0.0.					
Private	yes	yes	F. 4-8/39-F.L.		
Govt.	No	No	27.7.39 G.R. No. 6222 P.D. dated 24.9.1929		
Vohra Community	Yes	No	— 00 —		
Amtha Naju	yes	yes	— 00 —		
Govt.	No	No	G.R. No. 6555- P.D. dated 1.10.1929		
Govt.	No	No	G. R. P.D. No 2907 dated 14.10.1929		
Govt.	yes	No	G. N. No. 6556 P.D. dated 14.3.1932		
Govt.	No	No	G.R. No. 9099- G.D. dated 11.11.1914		
Govt.	yes	No	G.R. P.D. 6498 dated 16.7.1929		



Serial No.	District (Revenue).	Locality.	Name of monument.	Classification.
1	2	3	4	5
736	Kolaba	Village Pachad Taluk Mahad	Jija Mata's wada comprising 4 dilapidated houses and three wells surrounded by a stone wall in the Gaothan. Area 5 acres 4 gunthas	
737	do-	do-	Jija Mata's Samadhi (11' x 10' - 9") consisting of 4 towers each 7' - 9" in height, in Malki S. No. 6 Hissar 1.	

PRESIDENCY—*contd.*

Owners.	Whether in use for religious purposes.	Whether an agreement exists.	Authoirty confirming the Notification of protection.	Remarks.	Serial No.
6	7	8	9	10	11
<i>Govt.</i>	<i>yes</i>	<i>no</i>	<i>F. 4(8)/41-FrL 8 1-4-42</i>		
<i>"</i>	<i>"</i>	<i>"</i>	<i>do.</i>		





PRESIDENCY—*contd.*

Owners.  6	Whether in use for religious purposes.  7	Whether an agreement exists.  8	Authoirty confirming the Notification of protection.  9	Remarks.  10	Serial No.  11

Serial No.	District (Revenue)	Locality.	Name of monument.	Classification.
1	2	3	4	5
1	Bombay Suburban	Mulgaon ..	The carved stones of the Hindu temple at Mulgaon, Survey No. 81, Plot No. 1.	..
2	East Khandesh ..	Erandol ..	Pandava's Wada masjid .. ..	II (b)
3	Do. ..	Pachora ..	Mahadeo temple Sangameshwar situated in Survey No. 38.	II (b)
4	Do. ..	Vaghali (Chalisgaon).	The old temple of Siddeshwar with three inscription slabs built into its north wall inside.	II (c)
5	Nasik .. ..	Sinnar ..	Aeshwar's temple situated in Survey No. 1281 ..	I (a)
6	Do. ..	Zodga, taluka Malegaon.	The "Shri Mahadeo" Hemadpanti temple ..	I (a)
7	Do. ..	Ankai ..	The Ankai Caves and the Hillocks comprised in Forest No. 240.	I (a)
8	Do. ..	Pathardi ..	The Pandu Lena Caves and Hillock comprised in Forest No. 286.	I (a)
9	Do. ..	Sinnar ..	The Gondeshwar Mahadeo temple .. ..	I (a)
10	Do. ..	Deothan ..	Hindu temple .. ..	I (a)
11	Kolaba ..	Kol ..	Caves situated in Survey No. 86 .. ..	II (a)
12	Do. ..	Do. ..	Caves situated in Survey No. 49 .. ..	II (a)
13	Do. ..	Chaul ..	Tomb of Angre situated in Survey No. 717, Plot No. 2.	II (b)
14	Do. ..	Agarkot ..	St. Francis Xavier's chapel situated in Survey No. 4, Plot No. 1.	I (b)
15	Do. ..	Chaul ..	Kaman (Arch) situated in Survey No. 601, Plot No. 1.	II (a)
16	Thar & Parkar ..	Mirpurkhas ..	The main Buddhist stupa on Survey No. 7 ..	II (a)
17	Ahmedabad	Dhanduka	Remains of ancient Jain temples in the bed of the Ghadar River	
18	Panch Mahals	Sohad	Controlling excavations with the object of protecting the area of Chhakra Tank	

IDENCY—contd.


DIX. —

Section 18 (1).	Section 20.	Authority confirming the Notification of protection.	Remarks.	Serial No.
6	7	8	9	10
18 (1)	..	G. R. No. 1953, G. D., dated 23rd August 1922.		1
18 (1)	20	G. O. No. 6846, G. D., dated 2nd Oct. 1917. Notification Nos. 6847-48, G. D., dated 2nd Oct. 1927.		2
18 (1)	20	Do.		3
18 (1)	20	Do.	Change in the name and the sub-classification of the ancient monument from "Three inscription slabs in the temple of Kirshna" "Class I (b)" to "The old temple inside" Class II (c). Vide G. R. No. 6623, G. D., dated 16th Aug. 1927.	4
18 (1)	20	G. R. No. 2704, G. D., dated 26th May 1909. Notification Nos. 2704-B. & 2704-C., dated 26th May 1909.	Notifications issued and Rules framed under Sections 18 (1) and 20 respectively of the A. M. P. Act.	5
18 (1)	20	Do.		6
18 (1)	20	Do.		7
18 (1)	20	Do.		8
18 (1)	20	Do.		9
18 (1)	20	G. R. No. 7409, G. D., dated 25th Sep. 1915. Notification No. 7411, G. D., dated 25th Sep. 1915.		10
18 (1)	20	G. R. No. 6511, G. D., dated the 7th Nov. 1911. Notification No. 6511-A., G. D., dated the 7th Nov. 1911.		11
18 (1)	20	Do.		12
18 (1)	20	G. R. No. 945, G. D., dated the 12th Feb. 1912. Notification No. 945-A., G. D., dated the 12th Feb. 1912.		13
18 (1)	20	Do.		14
18 (1)	20	Do.		15
..	20	G. R. No. 4027, G. D., dated 12th July 1928. Notification No. 4027, G. D., dated 12th July 1928.		16



BOMBAY PRESIDENCY—*concl'd.*APPENDIX—*concl'd.*


Serial No.	Survey Nos. in which Shivlingas are.	Numbers of Shivlingas.	Present state of Shivlingas.	Colour of Shivlingas.	Section 18 (1).	Remarks.	Serial No.
17	1	3	Unbroken ..	Greenish black.	Section 18 (1)	G. R. No. 4859, G. D., dated 10th Nov. 1926.	17
18	2	2	Do. ..	Do.	Do.		18
19	3	3	Do. ..	Do.	Do.		19
20	4	1	Do. ..	Do.	Do.		20
21	8	1	Do. ..	Do.	Do.		21
22	9/2	1	Do. ..	Do.	Do.		22
23	10/6	2	One broken ..	Do.	Do.		23
24	11	2	Unbroken ..	Do.	Do.		24
25	5/2	2	Do. ..	Do.	Do.		25
26	14/2	2	One buried ..	Do.	Do.		26
27	156/2	2	Do. ..	Do.	Do.		27
28	157/2	1	Do. ..	Do.	Do.		28
29	158	3	Two broken ..	Do.	Do.		29
30	162	1	Unbroken ..	Do.	Do.		30
31	165	6	Do. ..	Do.	Do.		31
32	within village limit at the back of the Papanatha Temple.	1	Do. ..	Do.	Do.		32











---

---

**List of Ancient Protected Monuments**

**in the**

**MADRAS PRESIDENCY**



Serial No.	District.	Locality.	Name of monument.
1	2	3	4
1	Ganjam .. ..	Jaugada .. ..	Asoka rock inscriptions .. ..
2	Do. .. ..	Kottakolla .. ..	Gangadhara and Jagadisvara temples on Brudhakolla hill beyond the village boundary of Kottakolla.
3	Do. .. ..	Mahendragiri .. ..	Kointa temple .. ..
4	Do. .. ..	Do. .. ..	Yudhishtira temple .. ..
5	Do. .. ..	Do. .. ..	Bhima temple .. ..
6	Do. .. ..	Salihundam .. ..	(a)(i) Buddhist remains of chaitya and <sup>four</sup> <del>small</del> stupas on the eastern side portion of Salihundam hill — (ii) Images on the hill and in Survey no. 1131.
7	Vizagapatam .. ..	Sankaram .. ..	Buddhist remains on Bojjanakonda hills .. ..
8	Do. .. ..	Ramatirtham .. ..	Buddhist remains on Bodikonda, Gurubakthakonda and Durgakonda hills.
9	Do. .. ..	Saripalli .. ..	Deserted temple (Dibbesvara) .. ..
10	<sup>East</sup> Godavari .. ..	Kodavalli .. ..	Mound containing Buddhist remains .. ..
11	Kistna .. ..	Bezwada .. ..	Inscribed pillars in the Mallesvara temple .. ..
12	Do. .. ..	Do. .. ..	The ruined mandapa in Jammidoddi .. ..
13	Do. .. ..	Do. .. ..	Two rock-cut cave temples on the Indrakila hill situated in P. W. D. quarry compound known as "Akkanna Madanna Caves" consisting of (1) a two-celled shrine facing the east; (2) a triple-celled temple with a pillared hall in front and a linga in the middle.
14	Do. .. ..	Do. .. ..	Kiratarjuna pillar on the Indrakila hill .. ..
15	Do. .. ..	Mogalrajapuram .. ..	Rock-cut cave temples on the Government hill .. ..
16	Do. .. ..	Ghantasala .. ..	Buddhist remains in a mound (Lanjadibba) .. ..
17	Do. .. ..	Masulipatam (Bandar) .. ..	Dutch Cemetery .. ..

## PRESIDENCY.

Owner or owners.	Whether in use for religious purposes.	Whether an agreement exists.	Number and date of Notification confirming protection.	Remarks.	Serial No.
5	6	7	8	9	10
Government	No	No	G. O. No. 115 (A. and E.) Home (Edn.), dated 25th Jan. 1921.		1
Private	Yes	Yes	G. O. No. 141-Public, dated 25th Feb. 1909.		2
Do.	Yes	Yes	G. O. No. <sup>412 Home (Education Deptt)</sup> 416-Finance, dated 15th April 1921.	17. 3. 21.	3
Do.	Yes	Yes	Do.		4
Do.	Yes	Yes	Do.		5
*Government	No	<del>Yes</del> No	G. O. No. <sup>600 Mis. Finance</sup> 203 (S. R.), dated 1st June 1922, 25th August 1928	<del>Images situated on the grazing ground held on coast pattah owned by trustees.</del>	6
Private	No	Yes	G. O. No. <sup>40 no. misc 34392</sup> 791-Public, dated 23rd Sep. 1908.		7
Do.	No	Yes	G. O. No. 828-Public, dated 20th Oct. 1909.		8
Do.	No	Yes	G. O. No. 36-Public, dated 15th Jan. 1910.		9
Do.	No	Yes	G. O. No. 252-Mis. (Fin.) (S. R.), dated 1st June 1922 and G. O. No. 353 (S. R.), dated 15th Aug. 1922.		10
Do.	Yes	Yes	G. O. No. 40-Public, dated 11th Jan. 1912.		11
Do.	No	Yes	Do.		12
Government	No	No	G. O. No. 197-Law (Edn.), dated 7th Feb. 1921; G. O. No. 24 (S. R.), dated 22nd July 1921.		13
Do.	No	No	G. O. No. 96-Law (Edn.), dated 20th Jan. 1921.		14
Do.	No	No	G. O. No. 197-Law (Edn.), dated 7th Feb. 1921.		15
Do.	No	No	G. O. No. 520-(Finance), dated 18th May 1921.		16
Do.	No	No	G. O. No. 197-Law (Edn.), dated 7th Feb. 1921.		17



Serial No.	District.	Locality.	Name of monument.
1	2	3	4
18	Kistna .. ..	Masulipatam (Bandar)	Bandar Fort— 1. Armoury known as Port and Customs Office. 2. Belfry. 3. Powder Magazine— <del>Not</del> <del>Not</del> .
19	<i>West Godavari</i> <del>Do.</del> .. ..	Adamalle .. ..	Stone images .. .. .
20	<del>Do.</del> <i>Do.</i> .. ..	Pedavegi .. ..	Ancient mounds .. .. .
21	<del>Do.</del> <i>Kistna</i> .. ..	Guntapalle .. ..	Buddhist monuments :— (1) Rock-cut temple. (2) Large Monastery. (3) Small Monastery. (4) Brick chaityas. (5) Stone built stupa. (6) Large group of stupas on the hill.
22	<del>Do.</del> <i>Kistna</i> .. ..	Gudivada .. ..	Mound containing Buddhist remains and ancient village site.
23	<i>Do.</i> .. ..	Jaggayyapeta .. ..	Buddhist remains of a stupa on the hill ..
24	<i>West Godavari</i> <del>Do.</del> .. ..	Arugolani .. ..	Mounds containing Buddhist remains .. ..
25	<del>Do.</del> <i>Kistna</i> .. ..	Alluru .. ..	Mound containing remains of ancient Buddhist stupa.
26	<i>Do.</i> .. ..	Gummudidurru .. ..	<i>Do.</i> .. ..
27	Guntur .. ..	Bapatla .. ..	Bhavanarayana temple and inscriptions ..
28	<i>Do.</i> .. ..	Motupalle .. ..	Virabhadra Chola temple with inscriptions ..
29	<i>Do.</i> .. ..	Undavalli .. ..	Four-storeyed rock-cut Hindu temple ..



PRESIDENCY—*contd.*

Owner or owners.	Whether in use for religious purposes.	Whether an agreement exists.	Number and date of Notification confirming protection.	Remarks.	Serial No.
5	6	7	8	9	10
Government	No ..	No ..	G. O. No. 197-Law (Edn.), dated 7th Feb. 1921.		18
Do. ..	No ..	No ..	Do.		19
Private ..	No ..	Yes ..	G. O. No. 519-Finance, dated 18th May 1921 ; G. O. No. 609-Fin. (Central), dated 14th June 1921.		20
Do. ..	Partly in use for worship.	Yes ..	G. O. No. 1004-Home (Edn.), dated 16th Aug. 1919.		21
Government	No ..	No ..	G. O. No. 197-Law (Edn.), dated 7th Feb. 1921.		22
Do. ..	No ..	No ..	Do.		23
Do. ..	No ..	No ..	G. O. No. 96-Law (Edn.), dated 20th Jan. 1921.		24
Do. ..	No ..	No ..	G. O. Mis.-712, dated 10th October 1927.		25
Do. ..	No ..	No ..	Do.		26
Private ..	Yes ..	Yes ..	G. O. No. 686-Public, dated 24th Aug. 1907 ; G. O. No. 945-Public, dated 16th May 1916.		27
Do. ..	Yes ..	Yes ..	G. O. No. 686-Public, dated 24th Aug. 1907 ; G. O. No. 1551-Public, dated 29th Oct. 1915.		28
Government	No ..	No ..	G. O. No. 484-Finance, dated 3rd May 1921.		29

Serial No.	District.		Locality.		Name of monument.
1	2		3		4
30	Guntur	.. ..	Kanuparti	.. ..	Ancient mounds .. .. .
31	Do.	.. ..	Ipuru	.. ..	Inscribed marble pillar near the Gopala temple ..
32	Do.	.. ..	Vinukondu	.. ..	Narasimha temple .. .. .
33	Do.	.. ..	Bhattiprolu	.. ..	Ruined Buddhist stupa .. .. .
34	Do.	.. ..	Amaravati	.. ..	Inscribed rock to the west of Dharanikota ..
35	Do.	.. ..	Do.	.. ..	Ruined Buddhist stupa and other remains ..
35-A.	Do.	.. ..	Pullareddigudam (Nagarjunikonda).		<p><i>Agulavaram Dec. 18. (1) S. no. 18 part</i></p> <p>(1) The Mounds with remains of ancient buildings between the hill of Nagarjunikonda and the village of Pullareddigudam;</p> <p>(2) Mound adjacent to the hillock known as Kundallagutta;</p> <p>(3) The Hill of Nagarjunikonda with the ancient remains on it—Mound within the limits of Nagulavaram. Government unsurveyed land and Nagayanakonda in Pasubemula Reserve Forest, Parcelle No. 11.</p>
36	Nellore	.. ..	Nellore	.. ..	Irukalamma temple .. .. .
37	Do.	.. ..	Udayagiri	.. ..	Hill Fort with ancient buildings therein ..
38	Do.	.. ..	Do.	.. ..	Raghunayaka temple .. .. .
39	Do.	.. ..	Do.	.. ..	Krishna temple with gopuram, kalyana-mandapam and masonry built tank.
40	Do.	.. ..	Bhairavakonda	.. ..	Eight rock-cut temples .. .. .
41	Anantapur	.. ..	Gooty	.. ..	Hill Fort and buildings therein and the fortifications at the foot of the hill.
42	Do.	.. ..	Gorantla	.. ..	Madhavaraya temple .. .. .
43	Do.	.. ..	Lepakshi	.. ..	Virabhadra temple .. .. .
44	Do.	.. ..	Do.	.. ..	Basavannah or Monolithic Bull .. .. .

## PRESIDENCY—contd.

Owner or owners.	Whether in use for religious purposes.	Whether an agreement exists.	Number and date of Notification confirming protection.	Remarks.	Serial No.
5	6	7	8	9	10
Government	No ..	No ..	G. O. No. 484-Finance, dated 3rd May 1921.		30
Do. ..	No ..	No ..	Do.		31
Do. ..	No ..	No ..	Do.		32
Do. ..	No ..	No ..	Do.		33
Do. ..	No ..	No ..	Do.		34
Do. ..	No ..	No ..	Do.		35
20 Sri Jagadguru Sankaracharya Swamulavatu of Pushpagiri Mutt.	No ..	Yes ..	G. O. No. 16-Mis., Finance, dated 18th Feb. 1927 <i>G.O. no. misa 232 27/15 4.36</i> <i>" " " 588 27/24 9 35-</i>		35-A
Do. ..	No ..	Yes ..	Do.		
Government	No ..	No ..	<i>G.O. no. 116 27/18 2 27</i> Do.		
Private ..	Yes ..	Yes ..	G. O. No. 154-Fin. (S. R.), dated 9th Sep. 1921.		36
Government	No ..	No ..	G. O. No. 427-Home (Edn.), dated 19th March 1921.		37
Do. ..	No ..	No ..	G. O. No. 1125-Home (Edn.), dated 31st Aug. 1917.		38
Do. ..	No ..	No ..	Do.		39
Private ..	No ..	Yes ..	G. O. No. 19-Fin. (S.R.), dated 15th Jan 1923 ; G. O. No. 102-Mis. (S. R.), dated 13th March 1923 and G. O. No. 701-Finance, dated 3rd Sep. 1926.		40
Government village site.	No ..	No ..	G. O. No. 387-Finance, dated 7th April 1921.		41
Government	Yes ..	No ..	G. O. No. 511-Home (Edn.), dated 20th April 1918.		42
Private ..	Yes ..	Yes ..	G. O. No. 136-Home (Edn.), dated 26th Jan. 1921 ; G. O. No. 523-Home (Edn.), dated 18th May 1921.		43
Government	Yes ..	No ..	G. O. No. 387-Finance, dated 7th April 1921.		44



Serial No.	District.	Locality.	Name of monument.
1	2	3	4
45	Anantapur .. ..	Goripalle .. ..	Outer enclosure wall of Mahalakshmi temple ..
46	Do. .. ..	Kalyandrug .. ..	Large dolmen on a rocky hillock about one and a half mile north-east of Kalyandrug.
47	Do. .. ..	Kambaduru .. ..	Old Siva temple (Mallikarjuna) .. ..
48	Do. .. ..	Madakasira .. ..	Hill Fort .. ..
49	Do. .. ..	Do. .. ..	Large bastions and an old gateway .. ..
50	Do. .. ..	Ratnagiri .. ..	Hill Fort and large well in the town .. ..
51	Do. .. ..	Hemavati .. ..	Group of sculptures on the ancient site .. ..
52	Do. .. ..	Pennkonda .. ..	Setutirtham well with entrance in the form of a bull.
53	Do. .. ..	Do. .. ..	The hill fort and north gateway with inscriptions.
54	Do. .. ..	Do. .. ..	The Citadel and ruined buildings on the hill ..
55	Do. .. ..	Do. .. ..	Watch Tower known as Rama's Bastion .. ..
56	Do. .. ..	Do. .. ..	Small pavilion and a ruined watch tower in a field near the <del>last</del> <i>Sagan Mahal</i> .
57	Do. .. ..	Do. .. ..	Old Gopuram <i>(Built of stone below and brick and plaster above in the middle of fruit garden's vine yard)</i>
58	Do. .. ..	Do. .. ..	Old stambha or lamp pillar in the Sub-Collector's office compound.
59	Bellary .. ..	Adoni .. ..	Ruined Fort and buildings therein except the Ramzan Masjid.
60	Do. .. ..	Chinnakadabur .. ..	Inscribed boulder bearing Andhra records of 150 A. D.
61	Do. .. ..	Rayachoti .. ..	Inscribed stone lying to the east of Siva temple at Rayachoti.
62	Do. .. ..	Magalam .. ..	Suryanarayana temple .. ..
63	Do. .. ..	Anguru .. ..	Kallesvara temple .. ..
64	Do. .. ..	Huvinahadagalli .. ..	Do. .. ..
65	Do. .. ..	Hirahadagalli .. ..	Do. .. ..
66	Do. .. ..	Mailar .. ..	Do. .. ..

## PRESIDENCY—contd.

Owner or owners.	Whether in use for religious purposes.	Whether an agreement exists.	Number and date of Notification confirming protection.	Remarks.	Serial No.
5	6	7	8	9	10
Private ..	Yes ..	Yes ..	G. O. No. 136-Home (Edn.), dated 26th Jan. 1921; G. O. No. 523-Home (Edn.), dated 18th May 1921.		45
Government	No ..	No ..	G. O. No. 387-Finance, dated 7th April 1921.		46
Do. ..	Yes ..	No ..	G. O. No. 251-Home (Edn.), dated 22nd Feb. 1917.		47
Do. ..	No ..	No ..	G. O. No. 387-Finance, dated 7th April 1921.		48
Do. ..	No ..	No ..	Do.		49
Do. ..	No ..	No ..	Do.		50
Do. ..	No ..	No ..	Do.		51
Do. ..	No ..	No ..	Do.		52
Do. ..	No ..	No ..	Do.		53
Do. ..	No ..	No ..	Do.		54
Do. ..	No ..	No ..	Do.		55
Do. ..	No ..	No ..	Do.		56
Do. ..	No ..	No ..	Do.		57
Government	No ..	No ..	Do.		58
Do. ..	No ..	No ..	G. O. No. 415-Finance, dated 15th April 1921.		59
Do. ..	No ..	No ..	Do.		60
Do. ..	No ..	No ..	Do.		61
Do. ..	No ..	No ..	Do.		62
Do. ..	No ..	No ..	G. O. No. 115-Mis. (S. R.), dated 27th March 1923.		63
Do. ..	No ..	No ..	Do.		64
Private ..	No ..	No ..	G. O. No. 514-Mis. (S. R.), dated 18th Dec. 1922.		65
Do. ..	No ..	No ..	Do.		66

Serial No.	District.	Locality.	Name of monument.
1	2	3	4
67	Bellary .. ..	Rangapuram ..	Narasimha temple .. .. .
68	Do. .. ..	Bagali .. ..	Kallesvara temple .. .. .
69	Do. .. ..	Halvagallu ..	Do. .. .. .
70	Do. .. ..	Kuruvatti ..	Mallikarjuna temple .. .. .
71	Do. .. ..	Nilagunda ..	Bhimesvara temple .. .. .
72	Do. .. ..	Ambali .. ..	Kallesvara temple .. .. .
73	Do. .. ..	Hampi Ruins ..	Anantasayana temple on the road to Hospet ..
74	Do. .. ..	Do. .. ..	Vitthala temple .. .. .
75	Do. .. ..	Do. .. ..	King's Balance .. .. .
76	Do. .. ..	Do. .. ..	Old Siva temple on the north-east side of Vitthala temple.
77	Do. .. ..	Do. .. ..	Ruined Gateway with lofty pillars to the west of Vitthala temple.
78	Do. .. ..	Do. .. ..	Achyutaraya temple .. .. .
79	Do. .. ..	Do. .. ..	Inscribed Vishnu temple near the Vitthala temple.
80	Do. .. ..	Do. .. ..	Vishnu temple No. I close to north end of Soolai Bazaar.
81	Do. .. ..	Do. .. ..	Vishnu temple No. II close to the last, to the north.
82	Do. .. ..	Do. .. ..	Vishnu temple No. III facing south gateway of Vitthala temple.
83	Do. .. ..	Do. .. ..	Jain temple on the hillside close to Vishnu temple No. II.
84	Do. .. ..	Do. .. ..	Two-storeyed Mandapa .. .. .
85	Do. .. ..	Do. .. ..	Ruined Tank adjoining the Soolai Bazaar ..
86	Do. .. ..	Do. .. ..	Fort Gateway on the Talarigattu road ..
87	Do. .. ..	Do. .. ..	Mandapa in a field close to Talarigattu road ..



PRESIDENCY—*contd.*

Owner or owners.	Whether in use for religious purposes.	Whether an agreement exists.	Number and date of Notification confirming protection.	Remarks.	Serial No.
5	6	7	8	9	10
Private ..	Yes ..	Yes ..	G. O. No. 719-Public, dated 11th Sep. 1910 ; G. O. No. 980-Pub., dated 18th Oct. 1910.		67
Do. ..	No ..	No ..	G. O. No. 115-Mis. (S. R.), dated 27th March 1923.	Under the guardianship of the Collector.	68
Do. ..	No ..	No ..	Do.	Do.	69
Do. ..	No ..	No ..	G. O. No. 514-Mis. (S. R.), dated 18th Dec. 1922.		70
Do. ..	No ..	No ..	G. O. No. 115-Mis. (S. R.), dated 27th March 1923.		71
Do. ..	No ..	No ..	G. O. No. 514-Mis. (S. R.), dated 18th Dec. 1922.		72
Government	No ..	No ..	G. O. No. 415-Finance, dated 15th April 1921.		73
Do. ..	No ..	No ..	Do.		74
Do. ..	No ..	No ..	Do.		75
Do. ..	No ..	No ..	Do.		76
Do. ..	No ..	No ..	Do.		77
Do. ..	No ..	No ..	Do.		78
Do. ..	No ..	No ..	Do.		79
Do. ..	No ..	No ..	Do.		80
Do. ..	No ..	No ..	Do.		81
Do. ..	No ..	No ..	Do.		82
Do. ..	No ..	No ..	Do.		83
Do. ..	No ..	No ..	Do.		84
Do. ..	No ..	No ..	Do.		85
Do. ..	No ..	No ..	Do.		86
Do. ..	No ..	No ..	Do.		87

Serial No.	District.	Locality.	Name of monument.
1	2	3	4
88	Bellary .. ..	Hampi Ruins ..	Soolai Well on Hospet Road .. ..
89	Do. .. ..	Do. .. ..	Group of Sati Memorials and Tsandiresvara temple.
90	Do. .. ..	Do. .. ..	Sarasvati temple near Water Channel ..
91	Do. .. ..	Do. .. ..	Monolithic Bull .. .. ..
92	Do. .. ..	Do. .. ..	Narasimha statue .. .. ..
93	Do. .. ..	Do. .. ..	Linga Temple near Narasimha statue .. ..
94	Do. .. ..	Do. .. ..	Krishna temple .. .. ..
95	Do. .. ..	Do. .. ..	Pattabhirama temple. .. ..
96	Do. .. ..	Do. .. ..	Ganigitti Jain temple .. .. ..
97	Do. .. ..	Do. .. ..	Chandrasehara temple .. .. ..
98	Do. .. ..	Do. .. ..	Hazara Ramachandra temple .. .. ..
99	Do. .. ..	Do. .. ..	Basement of King's Audience Hall .. ..
100	Do. .. ..	Do. .. ..	Throne Platform .. .. ..
101	Do. .. ..	Do. .. ..	Small Rock-cut Shrine near the Throne Platform.
102	Do. .. ..	Do. .. ..	Large Stone Trough .. .. ..
103	Do. .. ..	Do. .. ..	Large Stone Door .. .. ..
104	Do. .. ..	Do. .. ..	Stone Aqueduct .. .. ..
105	Do. .. ..	Do. .. ..	Small Underground Shrine Chamber .. ..
106	Do. .. ..	Do. .. ..	Basement of a palace near the last small underground Shrine Chamber
107	Do. .. ..	Do. .. ..	Ruined Car street in front of Hazara Rama temple
108	Do. .. ..	Do. .. ..	Two pillars and a group of mortar wheels outside the Zanana enclosure.
109	Do. .. ..	Do. .. ..	Old Water Supply Scheme .. .. ..
110	Do. .. ..	Do. .. ..	Queen's Bath .. .. ..
111	Do. .. ..	Do. .. ..	Octagonal Bath .. .. ..
112	Do. .. ..	Do. .. ..	Water Tower near Queen's Bath .. .. ..
113	Do. .. ..	Do. .. ..	Lotus Mahal .. .. ..
114	Do. .. ..	Do. .. ..	South-east Watch Tower in the Zanana enclosure
115	Do. .. ..	Do. .. ..	North Watch Tower in the Zanana Enclosure ..

PRESIDENCY—*contd.*

Owner or owners.	Whether in use for religious purposes.	Whether an agreement exists.	Number and date of Noti- fication confirming protection.	Remarks.	Serial No.
5	6	7	8	9	10
Government	No ..	No ..	G. O. No. 415-Finance, dated 15th April 1921.		88
Do. ..	No ..	No ..	Do.		89
Do. ..	No ..	No ..	Do.		90
Do. ..	No ..	No ..	Do.		91
Do. ..	No ..	No ..	Do.		92
Do. ..	No ..	No ..	Do.		93
Do. ..	No ..	No ..	Do.		94
Do. ..	No ..	No ..	Do.		95
Do. ..	No ..	No ..	Do.		96
Do. ..	No ..	No ..	Do.		97
Do. ..	No ..	No ..	Do.		98
Do. ..	No ..	No ..	Do.		99
Do. ..	No ..	No ..	Do.		100
Do. ..	No ..	No ..	Do.		101
Do. ..	No ..	No ..	Do.		102
Do. ..	No ..	No ..	Do.		103
Do. ..	No ..	No ..	Do.		104
Do. ..	No ..	No ..	Do.		105
Do. ..	No ..	No ..	Do.		106
Do. ..	No ..	No ..	Do.		107
Do. ..	No ..	No ..	Do.		108
Do. ..	No ..	No ..	Do.		109
Do. ..	No ..	No ..	Do.		110
Do. ..	No ..	No ..	Do.		111
Do. ..	No ..	No ..	Do.		112
Do. ..	No ..	No ..	Do.		113
Do. ..	No ..	No ..	Do.		114
Do. ..	No ..	No ..	Do.		115



Serial No.	District.			Locality.	Name of monument.			
1	2			3	4			
116	Bellary	..	..	Hampi Ruins	..	Basement of Queen's Palace in the Zanana Enclosure		
117	Do.	..	..	Do.	..	Water Pavilion in the Zanana Enclosure		
118	Do.	..	..	Do.	..	Guard House in the Zanana Enclosure		
119	Do.	..	..	Do.	..	Walls and Gateways of the Zanana Enclosure		
120	Do.	..	..	Do.	..	Ranga Temple	..	..
121	Do.	..	..	Do.	..	Elephants' Stables	..	..
122	Do.	..	..	Do.	..	Guard house close to Elephants' Stables		
123	Do.	..	..	Do.	..	Muhammadan Tomb and Dargah on the road to Hospet from Hampi.		
124	Do.	..	..	Do.	..	Bhojanasala or Pilgrims' feeding place near the Octagonal Pavilion.		
125	Do.	..	..	Do.	..	Bhima's Gateway to the east of Ganigitti Jain temple.		
126	Do.	..	..	Do.	..	Jain temple with inscriptions north-east of Elephants' Stables.		
127	Do.	..	..	Do.	..	Two small Siva temples with inscriptions to the east of Pattabhirama temple.		
128	Do.	..	..	Do.	..	Ruined tank to the north-east of Pattabhirama temple.		
129	Do.	..	..	Do.	..	Muhammadan Watch Tower in Dannaik's enclosure.		
130	Do.	..	..	Do.	..	Band Tower in Dannaik's enclosure		
131	Do.	..	..	Do.	..	Basement of a palace in Dannaik's enclosure		
132	Do.	..	..	Do.	..	Mosque in Dannaik's enclosure		
133	Do.	..	..	Do.	..	Octagonal Water Pavilion		
134	Do.	..	..	Do.	..	Domed Gateway to the east of the Citadel		
135	Do.	..	..	Do.	..	Large Public Bath or tank		
136	Do.	..	..	Do.	..	Large Underground Temple		
137	Do.	..	..	Do.	..	Malyavanta Raghunatha temple		
138	Do.	..	..	Do.	..	Kadalakalu Ganesa temple		
139	Do.	..	..	Do.	..	Sasvikal Ganesa temple close to the last		

## PRESIDENCY—contd.

Owner or owners.	Whether in use for religious purposes.	Whether an agreement exists.	Number and date of Notification confirming protection.	Remarks.	Serial No.
5	6	7	8	9	10
Government	No ..	No ..	G. O. No. 415-Finance, dated 15th April 1921.		116
Do. ..	No ..	No ..	Do.		117
Do. ..	No ..	No ..	Do.		118
Do. ..	No ..	No ..	Do.		119
Do. ..	No ..	No ..	Do.		120
Do. ..	No ..	No ..	Do.		121
Do. ..	No ..	No ..	Do.		122
Do. ..	No ..	No ..	Do.		123
Do. ..	No ..	No ..	Do.		124
Do. ..	No ..	No ..	Do.		125
Do. ..	No ..	No ..	Do.		126
Do. ..	No ..	No ..	Do.		127
Do. ..	No ..	No ..	Do.		128
Do. ..	No ..	No ..	Do.		129
Do. ..	No ..	No ..	Do.		130
Do. ..	No ..	No ..	Do.		131
Do. ..	No ..	No ..	Do.		132
Do. ..	No ..	No ..	Do.		133
Do. ..	No ..	No ..	Do.		134
Do. ..	No ..	No ..	G. O. No. 545-Finance, dated 26th May 1921.		135
Do. ..	No ..	No ..	Do.		136
Do. ..	Yes ..	Yes ..	G. O. No. 45-Public, dated 13th Jan. 1908 and G. O. No. 462-Public, dated 10th April 1913.		137
Do. ..	No ..	No ..	G. O. No. 545-Finance, dated 26th May 1921		138
Do. ..	No ..	No ..	Do.		139

Serial No.	District.	Locality.	Name of monument.
1	2	3	4
140	Bellary .. ..	Hampi Ruin .. ..	Group of Jain temples on the hill .. ..
141	Do. .. ..	Do. .. ..	Vishnupad temple .. ..
142	Do. .. ..	Do. .. ..	Sarasvati temple on a rocky hillock .. ..
143	Do. .. ..	Do. .. ..	Basement of a large ruined building opposite to Muhammadan mosque and also the platform on the north-east corner of the Dannaik's enclosure.
144	Do. .. ..	Do. .. ..	Ruined buildings of minor importance .. ..
145	Do. .. ..	<del>Uchchangidurgam</del> .. ..	Hill Fort and ruined palace .. ..
146	Do. .. ..	Timmalapuram .. ..	Siva temple .. ..
147	Do. .. ..	Do. .. ..	Gopalakrishna temple .. ..
148	Do. .. ..	Rayadrug .. ..	Extensive hill fortress with out-lying fortifications
149	Do. .. ..	Do. .. ..	Palace and two temples of Rama and Krishna .. ..
150	Chittoor .. ..	Chandragiri .. ..	Fort with its buildings on the hill and the lower one with two palaces.
151	Do. .. ..	Mangapuram .. ..	Venkatesvara temple .. ..
152	Do. .. ..	Melpadi .. ..	Cholesvara temple .. ..
153	Do. .. ..	Do. .. ..	Somanatha temple .. ..
154	Do. .. ..	Gurramkonda .. ..	Fort .. ..
155	Do. .. ..	Do. .. ..	Mahal .. ..
156	Do. .. ..	Vallimalai .. ..	Jain sculptures and inscriptions on the hill .. ..
157	Do. .. ..	Do. .. ..	Subrahmanya Temple .. ..
158	Do. .. ..	Sompalle .. ..	Vishnu (Chennakesvarasvami) temple and Dhvajastambham.
159	Cuddapah .. ..	Cuddapah .. ..	Nawab's Tower at the Jail .. ..
160	Do. .. ..	Pushpagiri .. ..	Temples on the hill :— (1) Kasi Visvanatha temple. (2) Raghavesvara temple. (3) Vaidyanatha temple. (4) Trikotisvara temple. (5) Bhimesvara temple. (6) Indranathesvara temple. (7) Kamalasambhavesvara temple. (8) Siva and Kesavesvara temple.



PRESIDENCY—*contd.*

Owner or owners.	Whether in use for religious purposes.	Whether an agreement exists.	Number and date of Notification confirming protection.	Remarks.	Serial No.
5	6	7	8	9	10
Government.	No ..	No ..	G. O. No. 545-Finance, dated 26th May 1921.		140
Do. ..	No ..	No ..	Do.		141
Do. ..	No ..	No ..	Do.		142
Do. ..	No ..	No ..	Do.		143
Do. ..	No ..	No ..	G. O. No. 662-Finance, dated 27th June 1921.		144
Do. ..	No ..	No ..	G. O. No. 69-Mis. Finance, dated 9th Aug. 1921.		145
Do. ..	No ..	No ..	G. O. No. 616-Public, dated 30th July 1908.		146
Private ..	No ..	Yes ..	G. O. No. 509-Public, dated 15th June 1909.		147
Government	No ..	No ..	G. O. No. 415-Finance, dated 15th April 1921.		148
Do. ..	No ..	No ..	Do.		149
Do. ..	No ..	No ..	G. O. No. 446-Finance, dated 22nd April 1921.		150
Do. ..	No ..	No ..	Do.		151
Do. ..	No ..	No ..	Do.		152
Do. ..	No ..	No ..	Do.		153
Do. ..	No ..	No ..	Do.		154
Do. ..	No ..	No ..	Do.		155
Do. ..	No ..	No ..	Do.		156
Private (Trustees).	Yes ..	Yes ..	G. O. No. 415-Mis. (S. R.), dated 2nd Oct. 1922.		157
Do. ..	Yes ..	Yes ..	G. O. No. 480-Home (Edn.), dated 31st March 1921.		151
Government	No ..	No ..	G. O. No. 65 (S. R.), dated 11th Feb. 1922.		159
Private ..	Yes ..	Yes ..	G. O. No. 880-Public, dated 21st Nov. 1907.		160

Serial No.	District.	Locality.	Name of monument.
1	2	3	4
161	Cuddapah .. ..	Danavulupadu .. ..	Remains of buried Jain temple .. ..
162	Do. .. ..	Gandikota .. ..	Fort with its enclosed ancient buildings .. ..
163	Do. .. ..	Do. .. ..	Madhavaperumal temple .. ..
164	Do. .. ..	Do. .. ..	Tower known as "Madarsala" .. ..
165	Do. .. ..	Poli .. ..	Attirala Parasurama temple .. ..
166	Do. .. ..	Peddamudiyam .. ..	Ancient village site .. ..
167	Do. .. ..	Do. .. ..	Mukundesvara temple with inscriptions .. ..
168	Do. .. ..	Do. .. ..	Narasimha temple .. ..
169	Do. .. ..	Do. .. ..	Old Vishnu temple with inscriptions .. ..
170	Do. .. ..	Do. .. ..	Kodandarama temple .. ..
171	Do. .. ..	Nandalur .. ..	Saumyanadha temple .. ..
172	Do. .. ..	Ventimitta .. ..	Kodandarama temple .. ..
173	Do. .. ..	Chilamkuru .. ..	Vighnesvara temple .. ..
174	Do. .. ..	Do. .. ..	Agastyesvara temple .. ..
175	Do. .. ..	Siddhavattam .. ..	Fort with ancient buildings enclosed therein, viz., the Purkota Masjid and the tomb of Bismillah Shah Walli. .. ..
176	Kurnool .. ..	Kurnool .. ..	Tomb of Abdul Wahab Khan .. ..
177	Do. .. ..	Do. .. ..	Remains of Gopal Rajah's Palace .. ..
178	Do. .. ..	Do. .. ..	Gateways and Bastions of the old fort, viz., (1) Gateway Gopal Darwaza. (2) Gateway Panekididde. (3) Bastion No. 1 Beech Ghanthi Buruzu. (4) Bastion No. 2 Lal Bungalow Buruzu. .. ..
<del>179</del>	<del>Chingleput .. ..</del>	<del>Chingleput .. ..</del>	<del>Ther Mahal used as Reformatory school .. ..</del>
180	Do. .. ..	Mahabalipuram .. ..	Two small monolithic temples known as the Pidari Amman Rathas (unfinished). .. ..
181	Do. .. ..	Do. .. ..	Small monolithic temple known as Valaiyankuttai Ratha (unfinished). .. ..
182	Do. .. ..	Do. .. ..	Eight stone images on a masonry platform known as the Seven Pidaris. .. ..

PRESIDENCY—*contd.*

Owner or owners.	Whether in use for religious purposes.		Whether an agreement exists.		Number and date of Notification confirming protection.	Remarks.	Serial No.
5	6		7		8	9	10
Government	No	..	No	..	G. O. No. 65 (S. R.), dated 11th Feb. 1922.		161
Do. ..	No	..	No	..	Do.		162
Do. ..	No	..	No	..	Do.		163
Do. ..	No	..	No	..	Do.		164
Do. ..	No	..	No	..	Do.		165
Do. ..	No	..	No	..	G. O. No. 65 (S. R.) Finance, dated 11th Feb. 1922.		166
Private ..	Yes	..	Yes	..	G. O. No. 53-Mis. (C. S.), dated 8th April 1925.		167
Do. ..	Yes	..	Yes	..	Do.		168
Do. ..	Yes	..	Yes	..	Do.		169
Do. ..	Yes	..	Yes	..	Do.		170
Do. ..	Yes	..	Yes	..	Do.		171
Do. ..	Yes	..	Yes	..	G. O. No. 471-Public, dated 18th April 1914.		172
Government	No	..	No	..	G. O. No. 65 (S.R.) Finance, dated 11th Feb. 1922.		173
Do. ..	No	..	No	..	Do.		174
Do. ..	No	..	No	..	Do.		175
Private ..	Yes	..	Yes	..	G. O. No. 184-Public, dated 12th Feb. 1912.		176
Government	No	..	No	..	G. O. No. 280-Home (Edn.), dated 24th Feb. 1921.		177
Do. ..	No	..	No	..	G. O. No. 352-Home (Edn.), dated 11th March 1921.		178
<del>Do. ..</del>	<del>No</del>	<del>..</del>	<del>No</del>	<del>..</del>	<del>G. O. No. 613-Finance, dated 16th June 1921.</del>		<del>179</del>
Do. ..	No	..	No	..	Do.		180
Do. ..	No	..	No	..	Do.		181
Do. ..	No	..	No	..	G. O. No. 613-Finance, dated 16th June 1921.		182



Serial No.	District.	Locality.	Name of monument.
1	2	3	4
183	Chingleput	Mahabalipuram	Shore Temple .. .. .
184	Do.	Do.	Mahishasura Rock standing in the sea to the north of the Shore Temple.
185	Do.	Do.	Two small carved rocks to the south of the Shore Temple.
186	Do.	Do.	Dolotsava Mandapa .. .. .
187	Do.	Do.	Krishna Mandapa .. .. .
188	Do.	Do.	Unfinished rock-cut cave temple north of Krishna Mandapa.
189	Do.	Do.	Arjuna's Penance ( <i>Rock cut sculpture of ..</i>
190	Do.	Do.	<i>pallava art representing—</i> )
191	Do.	Do.	Stone sculpture representing a group of monkeys..
192	Do.	Do.	Triple-celled rock-cut shrine with Gopi's Churn in front of it.
193	Do.	Do.	Unfinished excavation close to the last ..
194	Do.	Do.	Rock sculpture representing a group of elephants, monkeys and peacocks .. .. .
195	Do.	Do.	Krishna's Butter Ball .. .. .
196	Do.	Do.	Rock-cut Ganesa temple .. .. .
197	Do.	Do.	Rock-cut Varaha temple containing Varaha and Vamana incarnations of Vishnu.
198	Do.	Do.	Royagopuram (unfinished) .. .. .
199	Do.	Do.	Dharmaraja's rock-cut throne .. .. .
200	Do.	Do.	Draupadi's Bath .. .. .
201	Do.	Do.	Unfinished excavation to the south of the last ..
202	Do.	Do.	Mahisha-mardini rock-cut Mandapa ..
203	Do.	Do.	Isvara temple (built on the rock above the last) ..
204	Do.	Do.	Unfinished Ratha and stone couch (to the east of the last).
205	Do.	Do.	Draupadi's Ratha (one of the five rathas situated in a group).
206	Do.	Do.	Arjuna's Ratha (one of the five rathas situated in a group).
207	Do.	Do.	Sahadeva's Ratha (one of the five rathas situated in a group).
208	Do.	Do.	Bhima's Ratha (one of the five rathas situated in a group).

## PRESIDENCY—contd.

Owner or owners.	Whether in use for religious purposes.	Whether an agreement exists.	Number and date of Notification confirming protection.	Remarks.	Serial No.
5	6	7	8	9	10
Government	No ..	No ..	G. O. No. 613-Finance, dated 16th June 1921.		183
Do. ..	No ..	No ..	Do.		184
Do. ..	No ..	No ..	Do.		185
Do. ..	No ..	No ..	Do.		186
Do. ..	No ..	No ..	Do.		187
Do. ..	No ..	No ..	Do.		188
Do. ..	No ..	No ..	Do.		189
Do. ..	No ..	No ..	Do.		190
Do. ..	No ..	No ..	Do.		191
Do. ..	No ..	No ..	Do.		192
Do. ..	No ..	No ..	Do.		193
Do. ..	No ..	No ..	Do.		194
Do. ..	No ..	No ..	Do.		195
Do. ..	No ..	No ..	Do.		196
Do. ..	No ..	No ..	Do.		197
Do. ..	No ..	No ..	Do.		198
Do. ..	No ..	No ..	Do.		199
Do. ..	No ..	No ..	Do.		200
Do. ..	No ..	No ..	Do.		201
Do. ..	No ..	No ..	Do.		202
Do. ..	No ..	No ..	Do.		203
Do. ..	No ..	No ..	Do.		204
Do. ..	No ..	No ..	Do.		205
Do. ..	No ..	No ..	Do.		206
Do. ..	No ..	No ..	Do.		207

Serial No.	District.			Locality.	Name of monument.			
1	2			3	4			
208	Chingleput	..	..	Mahabalipuram	..	Dharmaraja's Ratha (one of the five rathas situated in a group).		
209	Do.	..	..	Do.	..	Huge stone figures of a Lion, Elephant and a Bull		
210	Do.	..	..	Do.	..	Large unfinished rock sculpture similar to Arjuna's Penance, near the Light House.		
211	Do.	..	..	Do.	..	Two unfinished excavations near the last		
212	Do.	..	..	Do.	..	Kotskal Mandapa		
213	Do.	..	..	Do.	..	Two rock-cut cave temples at north-east corner of the Koneri Pallam tank.		
214	Do.	..	..	Do.	..	Mukundanayanar temple (half buried in sand to the north of the village).		
215	Do.	..	..	Salavankuppam	..	The tiger-headed rock-cut temple		
216	Do.	..	..	Do.	..	Rock-cut Siva temples with three lingas		
217	Do.	..	..	Sadras	..	Ruined Dutch Fort and cemetery		
218	Do.	..	..	Pulicat	..	Dutch Cemetery		
219	Do.	..	..	Kadamalaiputtur	..	Cairns in and out of the forest reserve at the feet of the Perambair Hill.		
220	Do.	..	..	Tirukalikundram	..	Orukal Mandapa		
221	Do.	..	..	Oragadam	..	Vadamalesvara temple		
222	Do.	..	..	Kolattur	..	Munkudumisvara temple		
223	Do.	..	..	Vayalur	..	Tirupulisvara temple		
224	Do.	..	..	Tiruvadanthai	..	Nityakalyana Buvareha temple		
225	Do.	..	..	Manimangalam	..	Old Siva temple with apsidal gopuram locally known as Dharmapurisvara temple.		
226	Do.	..	..	Tenneri	..	Large Siva temple		
227	Do.	..	..	Do.	..	Lesser Siva temple		
228	Do.	..	..	Conjeeveram	..	Jvaraharesvara temple		
229	Do.	..	..	Do.	..	Kailasanatha temple		
230	Do.	..	..	Do.	..	Matangesvara temple		



## PRESIDENCY -contd.

Owner or owners.	Whether in use for religious purposes.	Whether an agreement exists.	Number and date of Notification confirming protection.	Remarks.	Serial No.
5	6	7	8	9	10
Government	No ..	No ..	G. O. No. 613-Finance, dated 16th June 1921.		208
Do.	No ..	No ..	Do.		209
Do.	No ..	No ..	Do.		210
Do.	No ..	No ..	Do.		211
Do.	No ..	No ..	Do.		212
Do.	No ..	No ..	Do.		213
Do.	No ..	No ..	Do.		214
Do.	No ..	No ..	Do.		215
Do.	No ..	No ..	Do.		216
Do.	No ..	No ..	Do.		217
Do.	No ..	No ..	Do.		218
Do.	No ..	No ..	Do.		219
Private ..	Yes ..	Yes ..	G. O. No. 75-Fin. (S. R.), dated 12th Aug. 1921.		220
Do. ..	Yes ..	Yes ..	Do.		221
Do. ..	Yes ..	Yes ..	Do.		222
Do. ..	Yes ..	Yes ..	Do.		223
Do. ..	Yes ..	Yes ..	Do.		224
Do. ..	Yes ..	No ..	G. O. No. 438-Public, dated 25th June 1909.		225
Do. ..	Yes ..	No ..	G. O. No. 438-Public dated 25th June 1909.		226
Do. ..	Yes ..	Yes ..	G. O. No. 438-Public, dated 25th June 1909 ; G. O. No. 360-Public, dated 5th April 1911.		227
Do. ..	Yes ..	Yes ..	G. O. No. 74-Public, dated 20th Jan. 1911.		228
Do. ..	Yes ..	Yes ..	G. O. No. 589-Public, dated 13th Aug. 1909.		229
Do. ..	Yes ..	Yes ..	G. O. No. 1273-Home (Edn.), dated 20th Oct. 1919.		230

Serial No.	District.	Locality.	Name of monument.
1	2	3	4
231	Chingleput .. ..	Conjeeveram .. ..	Muktesvara temple .. .. .
232	Do. .. ..	Do. .. ..	Vaikunthaperumal temple .. .. .
233	Madras .. ..	Madras .. ..	Old Town Wall .. .. .
234	Do. .. ..	Do. .. ..	Obelisk standing to the north of the western extremity of the Old Madras Town Wall at a distance of 700 yards. R.S. 1697
235	Do. .. ..	Do. .. ..	Pillar R. S. No. 1816 .. .. .
236	Do. .. ..	Tondiarpet .. ..	Pillar R. S. No. 1793 .. .. .
237	Do. .. ..	Washermanpet .. ..	Slab R. S. No. 1764 fixed in the basement of H 1 Police Station. u
238	Do. .. ..	Georgetown .. ..	Tombs of David Yale and Joseph Hymners in the compound of the Law College, Madras.
239	Coimbatore.. ..	Avanashi .. ..	Siva temple .. .. .
240	Do. .. ..	Kanyampundi .. ..	Prehistoric site popularly known as "Pandava Graves".
241	Do. .. ..	Tirumuruganpundi .. ..	Muruganatha temple .. .. .
242	Do. .. ..	Mettupudur .. ..	Jain temple .. .. .
243	Do. .. ..	Sircar Periyapalaiyam	Sugrivesvara temple and tank .. .. .
244	Do. .. ..	Siddayyāpāram .. ..	Ruined Mahalingesvara temple with two inscriptions.
245	Do. .. ..	Do. .. ..	A mutilated inscribed slab on the tank bund in the Kollegal-Singanallur road.
246	Do. .. ..	Danayakankottai .. ..	Madhavaraya temple .. .. .
247	Do. .. ..	Do. .. ..	Virabhadra temple .. .. .
248	Do. .. ..	Do. .. ..	Isvara temple .. .. .
249	Malabar .. ..	Tellicherry .. ..	Fort .. .. .
250	Do. .. ..	Palghat .. ..	Do. .. .. .
251	Do. .. ..	Sultan's Battery .. ..	Jain temple .. .. .
252	Do. .. ..	Cochin .. ..	St. Francis Church .. .. .

PRESIDENCY—*contd.*

Owner or owners.	Whether in use for religious purposes.	Whether an agreement exists.	Number and date of Notification confirming protection.	Remarks.	Serial No.
5	6	7	8	9	10
Private ..	Yes ..	Yes ..	G. O. No. 200-Hom (Edn.), dated 14th Feb. 1919.		231
Do. ..	Yes ..	Yes ..	G. O. No. 589-Public, dated 13th Aug. 1909.		232
Government	No ..	No ..	G. O. No. 95-Law (Edn.), dated 20th Jan. 1921.		233
Do.	No ..	No ..	Do.		234
Do.	No ..	No ..	Do.		235
Do.	No ..	No ..	Do.		236
Do.	No ..	No ..	Do.		237
Do.	No ..	No ..	Do.		238
Private ..	Yes ..	Yes ..	G. O. No. 29 (S. R.) Finance, dated 27th July 1921.		239
Do. ..	No ..	Yes ..	Do.		240
Do. ..	Yes ..	Yes ..	Do.		241
Do. ..	Yes ..	Yes ..	G. O. No. 78 (S. R.) Finance, dated 16th Aug. 1921.		242
Do. ..	Yes ..	Yes ..	Do.		243
Government	No ..	No ..	G. O. No. 614-Finance, dated 17th June 1921.		244
Do.	No ..	No ..	Do.		245
Do.	No ..	No ..	G. O. No. Mis. 17-Finance, dated 6th Jan. 1926.		246
Do.	No ..	No ..	Do.		247
Do.	No ..	No ..	Do.		248
Do.	No ..	No ..	G. O. No. 287-Home (Edn.), dated 28th Feb. 1921.		249
Do.	No ..	No ..	Do.		250
Do.	No ..	No ..	Do.		251
Do.	Yes ..	No ..	G. O. No. 106-Mis. (S. R.), dated 19th March 1923.		252



Serial No.	District.	Locality.	Name of monument.
1	2	3	4
253	Nilgiris .. ..	Banagudi Shola of Jakkaneri 3 miles south of Kotagiri.	Group of sculptured Dolmens .. ..
254	Salem .. ..	Krishnagiri ..	Hill Fort .. ..
255	Do. .. ..	Rayakottai ..	Do. .. ..
256	Do. .. ..	Atur .. ..	Hill Fort Remains with the buildings therein ..
257	Do. .. ..	Sankaridrug ..	Fort and temple on the hill .. ..
258	Do. .. ..	Namakal .. ..	Hill Fort .. ..
259	Do. .. ..	Do. .. ..	Ranganatha temple .. ..
260	Do. .. ..	Do. .. ..	Narasimha temple .. ..
261	South Kanara ..	Bekal .. ..	Hill Fort .. ..
262	Do. .. ..	Mangalore .. ..	Mangaladevi temple .. ..
263	Do. .. ..	Do. .. ..	Sultan's Battery 3 miles to the north of Mangalore
264	Do. .. ..	Bappanad .. ..	" Stambha " in front of the Kotakeri Jain Basti..
265	Do. .. ..	Nada .. ..	Jamalabad Fort .. ..
266	Do. .. ..	Mudabidri .. ..	Carved wood-work in the inner courtyard of the Chowtar's palace
267	Do. .. ..	Do. .. ..	17 Jain Tombs .. ..
268	Do. .. ..	Karkal .. ..	Jain statue of Gummatesvara .. ..
269	Do. .. ..	Do. .. ..	Chaturmukha temple .. ..
270	Do. .. ..	Hiriyangadi ..	Great Mana-stambha .. ..
271	Do. .. ..	Hosal village (Barkur)	" Kathali Basti " consisting of two small ruined stone built Jaina mandapas, a little Siva temple containing a linga and a small oblong stone-built temple.
272	North Arcot ..	Mahendravadi ..	Monolithic rock-cut temple .. ..

## PRESIDENCY—contd.

Owner or owners.	Whether in use for religious purposes.		Whether an agreement exists.		Number and date of Notification confirming protection.	Remarks.	Serial No.
5	6		7		8	9	10
Government	No	..	No	..	G. O. No. 357-Mis. (S. R.), dated 18th Aug. 1922.		253
Do.	No	..	No	..	G. O. No. 286-Home (Edn.), dated 28th Feb. 1921.		254
Do.	No	..	No	..	G. O. No. 67 (S. R.) Finance, dated 11th Feb. 1922.		255
Do.	No	..	No	..	G. O. No. 286-Home (Edn.), dated 28th Feb. 1921.		256
Do.	No	..	No	..	Do.		257
Do.	No	..	No	..	G. O. No. 883-Public, dated 23rd July 1912.		258
Private ..	Yes	..	No	..	Do.		259
Do. ..	Yes	..	No	..	Do.		260
Government	No	..	No	..	G. O. No. 26 (S. R.) Finance, dated 27th July 1921.		261
Private ..	Yes	..	Yes	..	G. O. No. 317-Law (Edn.), dated 5th March 1921.		262
Government	No	..	No	..	G. O. No. 26 (S. R.) Finance, dated 27th July 1921.		263
Private ..	No	..	Yes	..	G. O. No. 66 (S. R.) Finance, dated 11th Feb. 1922.		264
Government	No	..	No	..	G. O. No. 26 (S. R.) Finance, dated 27th July 1921.		265
Private ..	No	..	Yes	..	G. O. No. 26 (S. R.) Finance, dated 27th July 1921; G. O. No. 180 (S. R.) Finance, dated 5th April 1922.		266
Do. ..	Yes	..	Yes	..	Do.		267
Government	<del>No</del> yes	..	No	..	G. O. No. 26 (S. R.) Finance, dated 27th July 1921.		268
Do.	<del>No</del> yes	..	No	..	Do.		269
Do.	No	..	No	..	Do.		270
Do.	No	..	No	..	G. O. No. 418-Home (Edn.), dated 18th March 1921.		271
Do.	No	..	No	..	G. O. No. 449-Home (Edn.), dated 23rd March 1921.		272

Seria No.	District.	Locality.	Name of monument.
1	2	3	4
273	North Arcot ..	Narasamangalam ..	Rock-cut cave .. .. .
274	Do. ..	Mamandur ..	Rock-cut caves, sculptures and inscriptions ..
275	Do. ..	Tirumalai ..	Jain rock-cut caves, sculptures and mandapas with paintings and inscriptions (Mallinatha temple).
<del>276</del>	<del>Do. ..</del>	<del>Abdullapuram ..</del>	<del>Abdul Mahal .. .. .</del>
277	Do. ..	Vellore ..	Fort .. .. .
278	Do. ..	Do. ..	Jalakantesvara temple in the fort ..
279	Do. ..	Do. ..	Old Mosque in the Fort ..
280	Do. ..	Arcot ..	Delhi Gate .. .. .
281	Do. ..	Do. ..	Masjid and two ponds to the west of the Fort ..
282	Do. ..	Do. ..	The adjoining building in the Fort ..
283	Do. ..	Do. ..	The Cannon ditto. ..
284	Do. ..	Do. ..	North-eastern corner of the outer rampart of the old fort at Arcot.
285	Do. ..	Panchapandavamalai	Rock-cut sculptures and caves ..
286	Do. ..	Pudupadi ..	Vedanarayana Perumal temple ..
287	Do. ..	Siyyamangalam ..	Rock-cut temple and sculptures ..
288	Do. ..	Wandiwash ..	Fort .. .. .
289	Do. ..	Kilputtur ..	Svayambhunatha temple ..
290	Do. ..	Koranganimuttam ..	Rock-cut shrine .. .. .
291	Do. ..	Sholinghur ..	Rock-inscriptions in the right flank of the Sholinghur tank.
291-A	Do. ..	Sholinghur (Wallaja Taluk).	Muhammadan tomb .. .. .
292	Do. ..	Tirumalaipur ..	Konar temple .. .. .



## PRESIDENCY—contd.

Owner or owners.	Whether in use for religious purposes.	Whether an agreement exists.	Number and date of Notification confirming protection.	Remarks.	Serial No.
5	6	7	8	9	10
Government	No ..	No ..	G. O. No. 449-Home (Edn.), dated 23rd March 1921.		273
Do.	No ..	No ..	Do.		274
Private ..	Yes ..	Yes ..	G. O. No. 54-Home (Edn.), dated 16th Aug. 1916; G. O. No. 151-Home (Mis.), dated 18th Sep. 1916; G. O. No. 430-Home (Edn.), dated 2nd April 1917.		275
<del>Government</del>	<del>No ..</del>	<del>No ..</del>	<del>G. O. No. 449-Home (Edn.), dated 23rd March 1921.</del>	<del>Removed—vide D. G. A. No. 325/9460, dated 29th October 1928, to Deptt. of Edn., Health and Lands, Government of India.</del>	276
<i>Government</i> Do.	No ..	No ..	Do.		277
Do.	No ..	No ..	Do.		278
Do.	No ..	No ..	Do.		279
Do.	No ..	No ..	Do.		280
Do.	No ..	No ..	Do.		281
Do.	No ..	No ..	Do.		282
Do.	No ..	No ..	G. O. No. 449-Home (Edn.), dated 23rd March 1921.		283
Do.	No ..	No ..	Do.		284
Do.	No ..	No ..	Do.		285
Private ..	Yes ..	Yes ..	G. O. No. 581-Public, dated 20th July 1908.		286
Do. ....	No ..	Yes ..	G. O. No. 720-Home (Edn.), dated 3rd June 1918.		287
Government	No ..	No ..	G. O. No. 449-Home (Edn.), dated 23rd March 1921.		288
Private ..	Yes ..	Yes ..	G. O. No. 720-Home (Edn.), dated 3rd June 1918.		289
Ownerless ..	No ..	No ..	G. O. No. 76-Mis. (S. R.), dated 19th Feb. 1923.		290
Do. ....	No ..	No ..	Do.		291
.. ..	.. ..	.. ..	G. O. Mis. No. 645-Fin., dated 12th Dec. 1927.		291-A
Ownerless ..	No ..	No ..	G. O. No. 76-Mis. (S. R.), dated 19th Feb. 1923; G. O. No. Mis. 149 (S. R.), dated 19th April 1924.		292

Serial No.	District.	Locality.	Name of monument.
1	2	3	4
293	South Arcot .. ..	Gingee .. ..	Fortress comprising a hill fort on Rajagiri, the inner and lower fort and lines of fortifications connecting Rajagiri, Krishnagiri and Chakkilidurgam (Orme's St. George's Mountain) hills.
294	Do. .. ..	Do. .. ..	On Rajagiri:—Two Granaries, a Magazine, Flagstaff, Ranganatha temple, Kamalakanni Ammal temple and the sacrificial slab in front of it, a big cannon, a Treasury and an Audience Hall.
295	Do. .. ..	Do. .. ..	On Krishnagiri:—Two Granaries, well for storing ghee, well for storing oil, two temples and an Audience Chamber.
296	Do. .. ..	Do. .. ..	In the Inner and Lower Forts:—(a) Inner Fort—Venugopala temple called the "Bajanaikudam" with large polished slab and five carved figures in the panels, a granary, a gymnasium, Kalyana Mahal, Stables and Barracks, the remains of Mahabat Khan's mosque and Anaikulam tank.  (b) Lower Fort—Chakkaraikulam and Chettikulam ponds, a dais with two idols representing Kamalakanni Ammal and with two symbols of serpent god, the Masonry platform and Daising's funeral pyre, idol of Hanuman, Saadatulla Khan's mosque with Persian inscriptions; Inscriptions in Persian on Pondicherry Gate (A. D. 1713) Venkataramana temple with inscriptions in Tamil, Prisoner's well, Old Jail near the Pondicherry Gate and two Persian inscriptions on the outer face of the last two bastions in the south of the eastern wall of the inner fort.
297	Do. .. ..	Narasingarayanpettai (Gingee).	Outside the Fort:—(1) Pattabhirama temple; (2) Twelve-pillared mandapa.
298	Do. .. ..	Sirukadambur .. ..	Twenty-four Jain figures in two rows, a standing figure and two inscriptions of Tirunathankannu.
299	Do. .. ..	Porto Novo .. ..	Roman Catholic Portuguese Church .. ..
300	Do. .. ..	Mandagapattu .. ..	Rock-cut Pallava temple .. ..
301	Do. .. ..	Dalavanur .. ..	Rock-cut Pallava temple .. ..
302	Do. .. ..	Kilmavilangai .. ..	Pallava rock-cut shrine .. ..
303	Do. .. ..	Tondur .. ..	Vinnamparai rock containing Pallava inscriptions.
304	Do. .. ..	Srimushnam .. ..	Nitisvara temple .. ..

PRESIDENCY—*contd.*

Owner or owners.	Whether in use for religious purposes.	Whether an agreement exists.	Number and date of Notification confirming protection.	Remarks.	Serial No.
5	6	7	8	9	10
Government	No ..	No ..	G. O. No. 445-Finance, dated 21st April 1921.		293
Do.	No ..	No ..	Do.		294
Do.	No ..	No ..	Do.		295
Do.	No ..	No ..	Do.		296
Do.	No ..	No ..	Do.		297
Do.	No ..	No ..	Do.		298
Private ..	No ..	Yes ..	G. O. No. 1654-Home (Edn.), dated 23rd Dec. 1918. <i>and G.O. No. 208 of 31.3.36</i>		299
Government	No ..	No ..	G. O. No. 445-Finance, dated 21st April 1921.		300
Do.	No ..	No ..	Do.		301
Do.	No ..	No ..	Do.		302
Do.	No ..	No ..	Do.		303
Private ..	No ..	Yes ..	G. O. No. 472-Fin. (S. R.), dated 6th Nov. 1922.		304



Serial No.	District.	Locality.	Name of monument.
1	2	3	4
305	Anjengo .. ..	Anjengo .. ..	Fort .. ..
306	Do. .. ..	Tangasseri .. ..	Remains of the Old Dutch fort (Tower only) ..
307	Madura .. ..	Dindigul .. ..	Hill Fort .. ..
308	Do. .. ..	Kilavulavu & Kilayur	Panchapandava beds, Jain statues and Brahmi and Vattalettu inscriptions on the Panchapandava-malai.
309	Do. .. ..	Tiruparankunram ..	The rock-cut caves and inscriptions on the southern side of the rock.
310	Do. .. ..	Do. .. ..	Cavern with Panchapandava beds on the western slope of the hills and similar beds behind the Sikandar Mosque on the top.
311	Do. .. ..	Alagarkoil .. ..	Alagarmalai cavern with Panchapandava beds midway between Alagarmalai and Kidaripatti.
312	Do. .. ..	Kalluthu .. ..	Jain statues, rock inscriptions and Panchapandava beds on the hill.
313	Do. .. ..	Mettupatti .. ..	Cave in Sittharmalai .. ..
314	Do. .. ..	Uttamapalaiyam ..	Karuppannaswami rock and Jain sculptures ..
315	Ramnad .. ..	Kunnakudi .. ..	The boulder stone bed and Brahmi inscriptions on the hill and the rock-cut temples with inscriptions at the foot of the hill.
316	Do. .. ..	Srivilliputtur .. ..	Tirumal Nayak's Palace .. ..
317	Tanjore .. ..	Negapatam .. ..	Dutch Cemetery with its compound .. ..
318	Do. .. ..	Tranquebar .. ..	Dansborg Castle and Fort .. ..
319	Do. .. ..	Do. .. ..	Town Gateway .. ..
320	Do. .. ..	Tanjore .. ..	The Sivaganga Little Fort enclosing the Great Temple.
321	Do. .. ..	Do. .. ..	Schwartz Church .. ..
322	Do. .. ..	Kodiakarai .. ..	Inscribed Stone .. ..
323	Do. .. ..	Kodiakadu .. ..	Ramapada Mandapa .. ..
324	Tinnevelly .. ..	Shermadevi .. ..	Bhaktavatsala temple .. ..
325	Do. .. ..	Tiruvalisvaram .. ..	Valisvara temple .. ..

## PRESIDENCY—contd.

Owner or owners.	Whether in use for religious purposes.	Whether an agreement exists.	Number and date of Notification confirming protection.	Remarks.	Serial No.
5	6	7	8	9	10
Government	No ..	No ..	G. O. No. 93-Law (Edn.), dated 20th Jan. 1921.		305
Do. ..	No ..	No ..	Do.		306
Do. ..	No ..	No ..	G. O. No. 15-Finance, dated 14th July 1921.		307
Do. ..	No ..	No ..	Do.		308
Private ..	No ..	Yes ..	G. O. No. 811-Public, dated 29th July 1903. <i>8/</i>		309
<i>so</i> Government	No ..	<del>No</del> <i>yes</i> ..	G. O. No. 64-Fin. (S. R.), dated 7th Feb. 1923.		310
<i>Gout.</i> Do. ..	No ..	No ..	Do.		311
Do. ..	No ..	No ..	Do.		312
Do. ..	No ..	No ..	Do.		313
Do. ..	No ..	No ..	Do.		314
Private ..	No ..	Yes ..	G. O. No. 181-Mis. (S. R.), dated 5th April 1922.		315
Government	No ..	No ..	G. O. No. 231-Home (Edn.), dated 11th Feb. 1921.		316
Do. ..	No ..	No ..	G. O. No. 379-Mis. (S. R.), dated 5th Sep. 1922.		317
Do. ..	No ..	No ..	Do.		318
Do. ..	No ..	No ..	Do.		319
Do. ..	No ..	No ..	Do.		320
Private ..	Yes ..	<del>No</del> <i>yes</i> ..	G. O. No. 195-Public, dated 9th Feb. 1915.		321
Do. ..	No ..	Yes ..	G. O. No. 448-Mis. (S. R.), dated 17th Oct. 1922.		322
Do. ..	No ..	Yes ..	G. O. No. 32-Public, dated 12th Jan. 1911.		323
Do. ..	Yes ..	Yes ..	G. O. No. 187-Mis. (S. R.), dated 28th Sep. 1921.		324
Government	No ..	No ..	G. O. No. 259-Home (Edn.), dated 1st March 1919.		325



Serial No.	District.	Locality.	Name of monument.
1	2	3	4
326	Tinnevely ..	Tirumalapuram ..	Two rock-cut temples with inscriptions in Varanachimalai.
327	Do. ..	Adichanallur ..	Prehistoric Remains .. .. .
328	Do. ..	Tuticorin ..	Dutch Cemetery .. .. .
329	Trichinopoly ..	Vaiganallur ..	Nagendra on rock .. .. .
330	Do. ..	Musiri ..	Head Sluice PeriaVoikal alias Nottu Voikal ..
331	Do. ..	Srinivasanallur ..	Kuranganatha temple .. .. .
332	Do. ..	Ranjangudi attached to Tevaiyur.	Ranjangudi Fort .. .. .
333	Do. ..	Valikondapuram ..	Shamas Khan's Mosque .. .. .
334	Do. ..	Do. ..	Valisvara temple, tank and mandapam ..
335	Do. ..	Puttur ..	Cholamparai Rock with inscriptions .. .. .
336	Do. ..	Tiruvarambur ..	Erumbesvara temple .. .. .
337	Do. ..	Trichinopoly ..	Fort Gateway and Preston's Battery .. .. .
338	Do. ..	Do. ..	Two rock-cut Pallava temples with inscriptions and sculptures.
339	Do. ..	Jayankonda-sholapuram.	Jain Statues .. .. .
340	Do. ..	Tandoni ..	Rock-cut carvings of Ranganatha and Narasimha with inscriptions.
341	Ganjam ..	Ganjam village, Chatrapur taluk.	Ganjam Fort .. .. .
342	Madura	Pannaikadu village	Solmens in Machur
343	do	do	Solmens in near Machur
344	do	do	Solmens near Talayar River on the top of a hill in Pannaikadu village
345	do	Adukkam village	Solmens near Pallamalai
346	do	Vilpatti village	Solmens on the Palni Rd.



## PRESIDENCY—contd.

Owner or owners.	Whether in use for religious purposes.	Whether an agreement exists.	Number and date of Notification confirming protection.	Remarks.	Serial No.
5	6	7	8	9	10
Private ..	No ..	Yes ..	G. O. No. 266-Fin. (S. R.), dated 9th June 1922.		326
Government	No ..	No ..	G. O. No. 426-Home (Edn.), dated 19th March 1921.		327
Do. ..	No ..	No ..	Do.		328
Do. ..	No ..	No ..	G. O. No. 483-Finance, dated 3rd May 1921.		329
Do. ..	No ..	No ..	Do.		330
Do. ..	No ..	No ..	Do.		331
Private ..	No ..	Yes ..	G. O. No. 638-Public, dated 7th Aug. 1908.		332
Do. ..	No ..	Yes ..	Do.		333
Do. ..	Yes ..	No ..	G. O. No. 541-Public, dated 17th June 1910.		334
Government	No ..	No ..	G. O. No. 483-Finance, dated 3rd May 1921.		335
Private ..	Yes ..	Yes ..	G. O. No. 1454-Public, dated 11th Nov. 1914.		336
Government	No ..	No ..	G. O. No. 483-Finance, dated 3rd May 1921.		337
Private ..	Yes ..	Yes ..	G. O. No. 207-Public, dated 30th March 1907.		338
Ownerless ..	No ..	No ..	G. O. No. 638-Public, dated 7th Aug. 1918.		339
Government	Yes ..	No ..	G. O. No. 466-Public, dated 10th Sept. 1906.		340
Do. ..	No ..	..	G. O. No. 836, dated 5th Dec. 1928.		341
Govt. Serv. Sept. Ho.			G.O. No. 50446-30		342
do			do		343
do			do		344
Govt. Serv. Sept. Ho.			do		345
do			do		346

Serial No.	District.	Locality.	Name of monument.
1	2	3	4
347	Coimbatore	Village Chettipala- yam	Mandapakkadu situated in survey field nos. 77/3 and 70/1. Total extent 1.15.
348	Kurmoor	Pattikonda Taluk, Gonnagudi village.	A prominent granite hillock bearing Asoka inscriptions S. No. 475
349	Guntur	Pullareddi- gudem Agraharam Polurad Taluk.	Mounds with ancient remains Survey and Paimdash Nos.:- S. No. 1 B S. No. 1 B (Part) S. No. 1 B S. No. 16 (Part)
350	do	Sitenapalli Taluk, Velpur village	Mounds with ancient remains S. No. 301-1 A.C. - 493 (Classification temple Poramboke)
351	do	do village Grandha- siri hamlet of Vorvakadu	S. No. 324-11-48 (Classification village site and hill Poramboke)
352	Vizagapatam	Nedavati Village Vizianagaram Taluk	'Surge Bhairavakonda' having an ancient mound called Surge
353	do	Nellayyavabram village Palakonda Taluk	"Pandava Pandha" (S. No. 1 lost. assessed hillock)
354	Malabar	Cannanore Karara	Fort St. Angelo Cannanore
355	Chittoor	Vayalpad Taluk Gurramkonda Keesp	Lower Fort, Center Fort Wall moat Group of old Mohammedan tombs. Old Fort gateway, Old Hanuman temple, Old Mantapam and Old Mosque







Serial No.	District.	Locality.	Name of monument.
1.	2	3	4
356	Guntur	Chejrola	Kapoteswara temple with the 5 inscriptional monuments within the temple site.
357	Tanjore	Tanjore	A big gun known as "Rajagopal" in the East Rampart and the Bastion in T.S. No. 608 (Natham Private) of ward III of Tanjore Municipal.
358	Chingleput	Conjeevaram	Pallavamedu
359	Vizagapatam	Mukhalingam	Sri Lomeswara Temple
360	Tinnevely	Tinnevely Taluk, Kunnathur Village	<del>Basist</del> Prehistoric site comprising S. Nos. 222, <u>221</u> , 221-2, 221-3, 283-1, 283-2, 284 and <u>235</u> .
361	Bellary	Bellary	Tippu Sultan's Upper Fort and citadel and Nagulacheruru
362	Tanjore	Negapatam	The Old Dutch Cemetery
363	Guntur	Village Mauchikallu, Taluk Palnad	Ancient Buddhist remains with Brahmi inscriptions on the mound in S. No. 447/H 2 (Dry) Forest Reserve Poramboke
364	South Kanara	Karkal Taluk and village	Anantapadmanabha Temple
365	Chingleput	Village Saluvakuppam, Taluk Chingleput	Two inscribed rocks, one having 6 and the other 50 lines of ancient Tamil inscriptions with remains of other ancient buildings around them in S. No. 2

## PRESIDENCY—contd.

Owner or owners.	Whether in use for religious purposes.	Whether an agreement exists.	Number and date of Notification confirming protection.	Remarks.	Serial No.
5	6	7	8	9	10
Private	yes		Ms. 40.10/1347 21.6.37		138
<del>Private</del> Private	no	no	F.4-18/38-F 9.11.38		138
-DO Private	no	no	F.4-17/38-F 17.12.1.39 F.4-5/39-F 1/4. 9.2.6.39		
do-	no	no	F.4-11/39-F 1/2. 25.7.39	Sec. 20.(1)	
Govt.	no	no	F.4-32L 2/39-F 1/4. 17.12.3.40		
"	"	"	F.4-32L 2/39-F 1/4. 17.12.3.40		
Govt.	No	No	F.4-8(5)/41-F 1/4. dated 13.9.41		
Private under the management of a trustee	Yes	No.	F.4-16(5)/41-F 1/4. dated 18.9.41.		
Alavandar Charities	No.	No.	F.4-16(5)/41-F 1/4. 17.12.3.42		



Serial No. 1	District. 2	Locality. 3	Name of monument. 4
366	Bijore	Saluk & village Negapatam	Dutch cemetery with its compound walls, and 4 tomb stones embedded in a wall within the compound in Town Survey No. 24 of Ward II
367	Trichinopoly	Udaipurpalayam Taluk, Kuruvalappur Kovil village.	Brhadisoara temple at Gangaikondacholapuram Hamlet of (Kuruvalappur Kovil) Portion of S.F. 76/1.
368	Guntur	Palnad Taluk Pondugala village	An ancient Siva temple with inscriptions at Agangaripalem Hamlet of Pondugala village S. No. 428. Gout. dry Patel land
369	East Godavari	Kapavaram Village, Raja Mundri Taluk	Rock-cut Caves and Cisterns, and remains of Buddhist stupas, chaityas and viharas (monasteries) on the Pandavula or Pandavakonda; S. No. 16.
<del>370</del>	<del>Chingleput</del>	<del>Birakuppam village, Tiruvallur Taluk</del>	<del>Megalithic cists and cairns pl. see item No.</del>
370	South Arcot	Tindivanam Taluk, village No. 22 of Kada- gampattu	Urn burial site comprising S. Nos. 78, 79, 87 & 88
371	— do —	Tindivanam Taluk, village 222, Tirivakka- rai.	Megalithic stone circles in S. Nos. 1, 20, 33, 23, 259, 261, 268, 286, 290, 291, 292, 293, 294, 298, 299 & 306
372	Chingleput	Saidapet Taluk village No. 123 St. Thomas' mount.	Urn burial and megalithic site, Field No. 1946 (St. Thomas mount Hill with Portuguese Church on top)



## PRESIDENCY—contd.

Owner or owners.	Whether in use for religious purposes.	Whether an agreement exists.	Number and date of Notification confirming protection.	Remarks.	Serial No.
5	6	7	8	9	10
Govt.	No.	No.	F. 4-17(5)/41-F.L. 29.12.3.42.		366
Owned by public & managed by Trustees	yes		F. 4-4(6)/42 E-L. 8.5.8.42		367
Private			F. 4-8(7)/42-F.L. 8.24.9.42	The owners have consented to relinquish their right over the land occupied by the temple.	368
Govt.			F. 4-5(6)/42 F.L. 8.23.9.42		369
Private	no	no	<del>F. 4-9/47 - Arch. dated 24.8.48</del>		<del>370</del>
Private	No		D. 88-AR/46, 4/9 <sup>3</sup> / <sub>46</sub>	Sec. 3	370
Partly Govt. & partly private	No		— do —	"	371
Private	no		F. 39-4/45-g dated 9/3/46		

Serial No.	District.	Locality.	Name of monument.
1	2	3	4
373	Lichinopoly	Perambalur Taluk, village No. 99, Karai	Megalithic Cists and Cairns in Survey Nos. 475/6, 480/2, 481/6, 500/2, 3, 4, 6 & 7 & 581/1
374 to 417	Chingleput		Megalithic Cists & Cairns
418	— do —	Taluk Sriparambudur, village No. 135	Megalithic cists and cairns with bounding stones in Survey nos. 224/1; 224/7; and 290
419	"	Taluk Sriparambudur — do — do — village No. 173	in S. Nos. 636/1; 636/2; 639/4 and 639/4
420	"	— do — village No. 188, Malai pattu	— do — do — in S. Nos. 255
421	"	— do — village No. 189, Maganiam	— do — do — in S. No. 410
422	"	— do — village No. 194 Gunduperumbedu	— do — do — S. Nos. 671, 681/1; 682/2 and 659
423 to 426	"	Trivellore and Ponneri Taluks	Megalithic Cists and cairns and urn burials
427 to 434	"	Tiruvallur, Conjeevaram, Sriperumbudur Taluks	Megalithic Cists and cairns

## PRESIDENCY—contd.

Owner or owners.	Whether in use for religious purposes.	Whether an agreement exists.	Number and date of Notification confirming protection.	Remarks.	Serial No.
5	6	7	8	9	10
Private	No.		A. 891-AR/45 dated 26/6/46	Sec. 3  (For full particulars pl. see list of Protected monuments in office)	373
Gout. Private	—	—	Gout. of India Deptt. of Education No. F. 4-10/47-Arch, dated 6.2.1947		
Private	—	—			
Gout.	—	—			
Gout.	—	—			
Gout. Private	—	—			
Gout Private	—	—	F. 4-8/47-Arch, dated 23/1/47	(For full particulars pl. see list of Protected monuments in office)	
—do—	—	—	F. 4-17/47-Arch, dated 7/4/47	(—do—)	



Serial No.	District.	Locality.	Name of monument.
1	2	3	4
435	Tanjore	Mayayaram Taluk, Melairpur village	Kambarmedu
436	Chingleput	Trivellore Taluk, Bira- kuppam village	Megalithic cists and cairns


## PRESIDENCY—contd.

Owner or owners. 5	Whether in use for religi- ous purposes. 6	Whether an agreement exists. 7	Number and date of Noti- fication confirming protection. 8	Remarks. 9	Serial No. 10
Private	—	No	Ministry of Education noti. No 593-A/48, dated 18/3/48		435
—do—	—	—	F. 4-9/47-Arch. dated 24/8/48		436





[illegible]



---

---

**List of Ancient Protected Monuments**

**in the**

**PROVINCE OF COORG**

---

---



Serial No.	District.	Locality.	Name of monument.
1	2	3	4
1	Coorg .. ..	Mercara .. ..	The Fort and large masonry Elephants ..
2	Do. .. ..	Do. .. ..	The Raja's Seat .. ..
3	Do. .. ..	Mullur, Sanivarsante Hobli.	Three stone built Jain temples standing in a courtyard on the south of the village. In front of the central temple is a large inscribed slab measuring 3' 6" x 2' 7".
4	Do - -	Doddanmolathe Village	Dolmen circle Bagayana Dene, Paisari Survey No. 7/33.
5	Do - -	Sulimolathe Village	Dolmen circle Paisari Survey No. 1/19.

## OF COORG.

Owner or owners. 5	Whether in use for religious purposes. 6	Whether an agreement exists. 7	Number and date of Notification confirming protection. 8	Remarks. 9	Serial No. 10
Government	No ..	No ..	Notification No. 106, dated 25th September 1924 by the Chief Commissioner of Coorg.		1
Do. ..	No ..	No ..	Do.		2
Private ..	No ..	No ..	Do.		3
<i>Gout.</i>	<i>no</i>	<i>no</i>	<i>R Dis. No. 163/368-38 8.27.9.29</i>		<i>4.</i>
<i>DO</i>	<i>no</i>	<i>no</i>	<i>do</i>		<i>5.</i>







Serial No.	District.	Locality.	Name of monument.
1	2	3	4

427



Serial No.	District.	Locality.	Name of monument.
1	2	3	4

OF COORG—contd.

Owner or owners.	Whether in use for religi- ous purposes.	Whether an agreement exists.	Number and date of Noti- fication confirming protection.	Remarks.	Serial No.
5	6	7	8	9	10








PROVINCE

Serial No.	District.	Locality.	Name of monument.
1	2	3	4







---

---

**List of Ancient Protected Monuments**

**in**

**AJMER DISTRICT**

---

---

Serial No.	District.	Locality.	Name of monument.
1	2	3	4
1	Ajmer .. ..	Naya Bazar, Ajmer ..	Badshahi Buildings .. .. .
2	Do. .. ..	Kaisar Ganj, Ajmer ..	Abdulla Khan and his wife's tombs .. ..
3	Do. .. ..	Ajmer .. ..	The marble pavilions and balustrade on the Anasagar Bund and the ruins of the marble Hammam behind the Anasagar Bund.
4	Do. .. ..	Do. .. ..	Allauddin Khan's Tomb, known as Sola Thamba.
5	Do. .. ..	Do. .. ..	Arhai-din-ka-Jhonpra .. .. .
6	Do. .. ..	Do. .. ..	Gate of Taragarh .. .. .
7	Do. .. ..	Do. .. ..	Eight Kos Minars erected by Akbar in Ajmer-Merwara.
8	Do. .. ..	Do. .. ..	Saheli Bazar buildings in Daulat Bagh .. ..
9	Do. .. ..	Do. .. ..	One Baori 3 miles 6 furlongs from Ajmer and one Sarai in Chatri Village, about 10 miles from Ajmer.
10	Do. .. ..	Do. .. ..	Fountain Tank, 58'x58', surrounded by marble platform all round in Daulat Bagh.
11	Do. (2)	Do. (3)	Delhi Gate, consisting of one archway.
12.	Do.	Do.	Tripolia Gate.
13.	Do.	Do.	Magazine buildings in the Ajmer Fort, including Museum.
14.	Do.	Pushkar.	Mahal Badshahi.



## DISTRICT.

Owner or owners.	Whether in use for religious purposes.	Whether an agreement exists.	Number and date of Notification confirming protection.	Remarks.	Serial No.
5	6	7	8	9	10
Government	..	No ..	4552-S., dated 9th Dec. 1919.		1
Do. ..	..	Yes, vide No. 335-C., dated 14th Nov. 1908, from Secy., P. W. D., to Commr. A. M.	1180-C.S., dated 16th Sep. 1915.		2
Do. ..	..	No ..	4552-S., dated 9th Dec. 1919.		3
Dewan Dargah	..	Yes ..	2438-S., dated 28th June 1910.		4
Government	..	No ..	4552-S., dated 9th Dec. 1919.		5
Do. ..	..	No ..	2048-S., dated 10th Aug. 1921.		6
Do. ..	..	No ..	Do.		7
Do. ..	..	No ..	<sup>S,</sup> 1935-C. / dated 3rd Dec. 1924.		8
Do. ..	..	No ..	Do.		9
Do. ..	..	No ..			10
Do. (5)	(15) & (7)	(18)		<p><del>Not against St. Nos. 11/12/13 exempted from the operation of regulations laid down in proviso:-</del></p> <p><del>(i) clause (a) of entry 6 in Part II of Schedule I to the Revolution Rules, and</del></p> <p><del>(ii) clause (a) of entry 6 in Schedule II, ibid.</del></p> <p><del>Vide Edlands letter No. 2526-Edn, of 11-12-1924.</del></p>	
Do.	-	Do.			
Do.	-	Do.			
Do.	-	Do.			

*The Revolution Rules are no longer in vogue.*

Serial No.	District.	Locality.	Name of monument.
1	2	3	4
<p>1. The first monument is a small, square, white stone structure, about 2 feet high, with a flat top. It is located in the middle of a large, open field, surrounded by a low wall. The stone is inscribed with the name of the person who built it, and the date of its construction. It is a very simple and unadorned structure, but it is a very important monument, as it marks the site of the first settlement in the area.</p>			







M7DGLA





DISTRICT—*contd.*

Owner or owners.	Whether in use for religi- ous purposes.	Whether an agreement exists.	Number and date of Noti- fication confirming protection.	Remarks.	Serial No.
5	6	7	8	9	10



DISTRICT—*contd.*


Owner or owners.	Whether in use for religious purposes.	Whether an agreement exists.	Number and date of Noti- fication confirming protection.	Remarks.	Serial No.
5	6	7	8	9	10



4-45

—contd.

Owner or owners.	Whether in use for religi- ous purposes.	Whether an agreement exists.	Number and date of Noti- fication confirming protection.	Remarks.	Serial No.
5	6	7	8	9	10





---

---

**List of Ancient Protected Monuments**  
**in**  
**BURMA**

---

---

449

M7DGA

Serial No.	District.	Locality.	Name of monument.
1	2	3	4
I.—MANDALAY DIVISION.			
1	Mandalay .. ..	Mandalay Cantonment	The Palace and Pyatthats on the walls of Fort Dufferin.
2	Do. .. ..	Do. .. ..	Tomb of King Mindon .. .. .
3	Do. .. ..	Do. .. ..	Tomb of Queen Sinbyumayin .. .. .
4	Do. .. ..	Do. .. ..	Tomb of Mèdawgyi, Mother-in-law of Mindon .. .. .
5	Do. .. ..	Do. .. ..	Tomb of Nanmadawgyi .. .. .
6	Do. .. ..	Do. .. ..	Tomb of Mèdawgyi (Laungshe Queen), Queen of Mindon.
7	Do. .. ..	Do. .. ..	Remains of Atumashi <i>Kyaung</i> .. .. .
8	Do. .. ..	Do. .. ..	Thudama <i>Zayat</i> .. .. .
9	Do. .. ..	Do. .. ..	Patan <i>Zayat</i> .. .. .
10	Do. .. ..	Do. .. ..	Tawyagyaung Pagoda .. .. .
11	Do. .. ..	Amarapura .. ..	Tomb of King Bodawpaya .. .. .
12	Do. .. ..	Do. .. ..	Tomb of King Bagyidaw .. .. .
13	Do. .. ..	Do. .. ..	Tomb of Shwebo Min .. .. .
14	Do. .. ..	Do. .. ..	Remains of Bodawpaya's Palace .. .. .
15	Do. .. ..	Do. .. ..	Taungthaman Kyauktawgyi Pagoda .. .. .
16	Do. .. ..	Do. .. ..	Tomb of King Mindon's Mother .. .. .
17	Myingyan .. ..	Nyaung-U. .. ..	Kyaukku <i>Ōnhmin</i> .. .. .
18	Do. .. ..	Do. .. ..	(a) Thamihwet <i>Ōnhmin</i> and (b) Hmyathat <i>Ōnhmin</i>
19	Do. .. ..	Do. .. ..	Sapada Pagoda .. .. .
20	Do. .. ..	Do. .. ..	Kyanzittha's <i>Ōnhmin</i> in Nattaung Monastery .. .. .
21	Do. .. ..	Do. .. ..	Thetkyamuni Pagoda .. .. .
22	Do. .. ..	Do. .. ..	Kāndawgyi Pagoda .. .. .
23	Do. .. ..	Pagan .. ..	Gawdawpalin Pagoda .. .. .

MA

Owner or owners or present custody. 5	Whether in use for religious purposes. 6	Whether an agreement exists. 7	Number and date of Local Government Notification confirming protection. 8	Remarks. 9	Serial No. 10
Government	Not in use for religious purposes.	No agreement exists.	General Department No. 303, dated the 10th August 1908.		1
Do. ..	Do. ..	Do. ..	Do.		2
Do. ..	Do. ..	Do. ..	Do.		3
Do. ..	Do. ..	Do. ..	Do.		4
Do. ..	Do. ..	Do. ..	Do.		5
Do. ..	Do. ..	Do. ..	Do.		6
Do. ..	Do. ..	Do. ..	Do.		7
In the custody of Government.	In use for religious purposes.	Do. ..	Do.		8
Do. ..	Do. ..	Do. ..	Do.		9
Do. ..	Do. ..	Do. ..	Do.		10
Government	Do. ..	Do. ..	Do.		11
Do. ..	Do. ..	Do. ..	Do.		12
Do. ..	Not in use for religious purposes.	Do. ..	Do.		13
Do. ..	Do. ..	Do. ..	Do.		14
In the custody of Government.	In use for religious purposes.	Do. ..	Do.		15
Government	Do. ..	Do. ..	General Department No. 346, dated the 18th November 1910.		16
In the custody of Government.	Not in use for religious purposes.	Do. ..	General Department No. 303, dated the 10th August 1908.		17
Do. ..	Do. ..	Do. ..	Do.		18
Do. ..	Do. ..	Do. ..	Do.		19
Do. ..	Do. ..	Do. ..	Do.		20
Do. ..	Do. ..	Do. ..	Revenue Department No. 127, dated the 24th August 1925.		21
Do. ..	Do. ..	Do. ..	Do.		22
Do. ..	Do. ..	Do. ..	General Department No. 303, dated the 10th August 1908.		23



Serial No.	District.	Locality.	Name of monument.
1	2	3	4
I.—MANDALAY DIVISION— <i>contd.</i>			
24	Myingyan .. ..	Pagan .. ..	Thatbyinnyu Pagoda .. ..
25	Do. .. ..	Do. .. ..	Shwegugyi Pagoda .. ..
26	Do. .. ..	Do. .. ..	Mahabodhi Pagoda .. ..
27	Do. .. ..	Do. .. ..	Mingala Zedi Pagoda .. ..
28	Do. .. ..	Do. .. ..	Bupaya Pagoda .. ..
29	Do. .. ..	Do. .. ..	Damayangyi Pagoda .. ..
30	Do. .. ..	Do. .. ..	Nga Kywè Nadaung Pagoda .. ..
31	Do. .. ..	Do. .. ..	Patothamya Temple .. ..
32	Do. .. ..	Do. .. ..	Shwesandaw Pagoda .. ..
33	Do. .. ..	Do. .. ..	Tilominlo Pagoda .. ..
34	Do. .. ..	Do. .. ..	Upali-Thein .. ..
35	Do. .. ..	Do. .. ..	Bidagat Taik or Library .. ..
36	Do. .. ..	Do. .. ..	Nat-Hlaung-gyaung Temple .. ..
37	Do. .. ..	Do. .. ..	Mi-ma-laung-gyaung Temple .. ..
38	Do. .. ..	Do. .. ..	Remains of the Sarabha Gate of the old city wall of Pagan.
39	Do. .. ..	Do. .. ..	Pebingyaung Pagoda .. ..
40	Do. .. ..	Do. .. ..	Shinbinthalyaung or the Recumbent Image of the Buddha within the precincts of the Shwesandaw Pagoda.
41	Do. .. ..	Do. .. ..	Thandawgya Image .. ..
42	Do. .. ..	Myinpagan .. ..	Nanpaya Temple .. ..
43	Do. .. ..	Do. .. ..	Manuha Temple .. ..
44	Do. .. ..	Do. .. ..	Nagayôn Temple .. ..
45	Do. .. ..	Do. .. ..	Myinkaba Pagoda .. ..
46	Do. .. ..	Do. .. ..	Seinnyet Nyima Pagoda .. ..
47	Do. .. ..	Do. .. ..	Seinnyet Ama Pagoda .. ..
48	Do. .. ..	Do. .. ..	Pawdawmu Pagoda .. ..
49	Do. .. ..	Do. .. ..	Kubysukkyi Temple .. ..

—contd.

Owner or owners or present custody. 5	Whether in use for religious purposes. 6	Whether an agreement exists. 7	Number and date of Local Government Notification confirming protection. 8	Remarks. 9	Serial No. 10
In the cus- tody of Gov- ernment.	In use for re- ligious pur- poses.	No agreement exists.	General Department No. 303, dated the 10th August 1908.		24
Do. ..	Do. ..	Do. ..	Do.		25
Do. ..	Do. ..	Do. ..	Do.		26
Do. ..	Do. ..	Do. ..	Do.		27
Do. ..	Do. ..	Do. ..	Do.		28
Do. ..	Do. ..	Do. ..	Do.		29
Do. ..	Do. ..	Do. ..	Do.		30
Do. ..	Do. ..	Do. ..	Do.		31
Do. ..	Do. ..	Do. ..	Do.		32
Do. ..	Do. ..	Do. ..	Do.		33
Do. ..	Do. ..	Do. ..	Do.		34
Do. ..	Do. ..	Do. ..	Do.		35
Do. ..	Do. ..	Do. ..	Do.		36
Do. ..	Do. ..	Do. ..	Do.		37
Government	Not in use for religious pur- poses.	Do. ..	General Department No. 534, dated the 20th December 1920.		38
In the cus- tody of Gov- ernment.	In use for re- ligious pur- poses.	Do. ..	Revenue Department No. 127, dated the 24th August 1925.		39
Do. ..	Do. ..	Do. ..	Do.		40
Do. ..	Do. ..	Do. ..	Do.		41
Do. ..	Do. ..	Do. ..	General Department No. 303, dated the 10th August 1908.		42
Do. ..	Do. ..	Do. ..	Do.		43
Do. ..	Do. ..	Do. ..	Do.		44
Do. ..	Do. ..	Do. ..	Do.		45
Do. ..	Do. ..	Do. ..	Do.		46
Do. ..	Do. ..	Do. ..	Do.		47
Do. ..	Do. ..	Do. ..	Do.		48
Do. ..	Do. ..	Do. ..	Revenue Department No. 127, dated the 24th August 1925.		49

Serial No.	District.	Locality.	Name of monument.
1	2	3	4
I—MANDALAY DIVISION— <i>concl'd.</i>			
50	Myingyan .. ..	Myinpagan .. ..	Abèyadana Temple .. ..
51	Do. .. ..	Thiipyitsaya .. ..	Eastern Petleik Pagoda .. ..
52	Do. .. ..	Do. .. ..	Western Petleik Pagoda .. ..
53	Do. .. ..	Do. .. ..	Lawkananda Pagoda .. ..
54	Do. .. ..	Pwasaw .. ..	Damayazika Pagoda .. ..
55	Do. .. ..	Minnanthu .. ..	Sulamani Pagoda .. ..
56	Do. .. ..	Do. .. ..	Payathônzu Temple .. ..
57	Do. .. ..	Do. .. ..	Thanbula Temple .. ..
58	Do. .. ..	Do. .. ..	Nandamanya Temple .. ..
59	Kyauksè .. ..	Kalagyaung .. ..	Nandawye Pagoda .. ..
60	Do. .. ..	Do. .. ..	Let-thè Pagoda .. ..
61	Do. .. ..	Do. .. ..	Chanthaya Pagoda .. ..
62	Do. .. ..	Ebya .. ..	Shwezigôn Pagoda .. ..
63	Do. .. ..	Metkaya .. ..	Shweyaungdaw Pagoda .. ..
64	Meiktila .. ..	Meiktila .. ..	Inscription shed on the northern extremity of the south bund of the Meiktila Lake.
II.—MAGWE DIVISION.			
65	Minbu .. ..	Minbu .. ..	Chanthagyi Pagoda .. ..
66	Do. .. ..	Do. .. ..	Sudaungbyi Pagoda .. ..
67	Do. .. ..	Do. .. ..	Shwetaza Pagoda .. ..
68	Do. .. ..	Do. .. ..	Maung Yin Byo Nat Shrine .. ..
69	Do. .. ..	Do. .. ..	Ywadawyin Nat Shrine .. ..



--contd.

Owner or owners or present custody. 5	Whether in use for religious purposes. 6	Whether an agreement exists. 7	Number and date of Local Government Notification confirming protection. 8	Remarks. 9	Serial No. 10
In the custody of Government.	In use for religious purposes.	No agreement exists.	Revenue Department No. 127, dated the 24th August 1925.		50
Do. ..	Do. ..	Do. ..	General Department No. 261, dated the 30th July 1909.		51
Do. ..	Do. ..	Do. ..	General Department No. 303, dated the 10th August 1908.		52
Do. ..	Do. ..	Do. ..	Do.		53
Do. ..	Do. ..	Do. ..	Do.		54
Do. ..	Do. ..	Do. ..	Do.		55
Do. ..	Do. ..	Do. ..	Revenue Department No. 127, dated the 24th August 1925.		56
Do. ..	Do. ..	Do. ..	Do.		57
Do. ..	Do. ..	Do. ..	Do.		58
Do. ..	Do. ..	Do. ..	General Department No. 261, dated the 30th July 1909.		59
Do. ..	Do. ..	Do. ..	Do.		60
Do. ..	Do. ..	Do. ..	Do.		61
Do. ..	Do. ..	Do. ..	Do.		62
Do. ..	Do. ..	Do. ..	Do.		63
Government	Not in use for religious purposes.	Do. ..	Revenue Department No. 66, dated the 25th June 1924.		64
Trustees ..	In use for religious purposes.	Do. ..	General Department No. 303, dated the 10th August 1908.		65
Do. ..	Do. ..	Do. ..	Do.		66
Do. ..	Do. ..	Do. ..	Do.		67
Do. ..	Do. ..	Do. ..	Do.		68
Do. ..	Do. ..	Do. ..	Do.		69

Serial No.	District.	Locality.	Name of monument.
1	2	3	4
III.—SAGAING DIVISION.			
70	Sagaing .. ..	Sagaing .. ..	Tupayôn Pagoda .. .. .
71	Do. .. ..	Do. .. ..	Inscription shed near the Tupayôn Pagoda ..
72	Do. .. ..	Ava .. ..	Nanmyin or Watch Tower .. .. .
73	Do. .. ..	Do. .. ..	Okkyaung Monastery (Maha Aungmye Bônzan) ..
74	Do. .. ..	Mingun .. ..	Mingun Bell .. .. .
75	Do. .. ..	Do. .. ..	Sinbyumè Pagoda .. .. .
76	Do. .. ..	Do. .. ..	Pôndawpaya or Model of the Mingun Pagoda ..
77	Shwebo .. ..	Shwebo .. ..	Inscription shed in the Court House Compound ..
78	Katha ‡ .. ..	Tagaung .. ..	Shwezigôn Pagoda .. .. .
79	Do. .. ..	Do. .. ..	Zina-Aunggya-Shwebôntha Pagoda .. ..
80	Do. .. ..	Maingdaing .. ..	Mosudaung Pagoda .. .. .
81	Do. .. ..	Myadaung .. ..	Paungdaw-U Pagoda .. .. .
IV.—PEGU DIVISION.			
82	Pegu .. ..	Pegu .. ..	The Kalyani inscription stones .. ..
83	Prome .. ..	Hmawza .. ..	Bawbawgyi Pagoda .. .. .
84	Do. .. ..	Do. .. ..	Stone sculptures near the Settaing or Kyaukka Thein.
85	Do. .. ..	Do. .. ..	Bèbè Pagoda .. .. .
86	Do. .. ..	Do. .. ..	Lemyethna Pagoda .. .. .
87	Hanthawaddy ..	Syriam .. ..	Old Portuguese Church .. .. .
V.—IRRAWADDY DIVISION.			
88	Bassein .. ..	Island of Negrais ..	Remains of the East India Company's Factory ..

—*contd.*

Owner or owners or present custody. 5	Whether in use for religious purposes. 6	Whether an agreement exists. 7	Number and date of Local Government Notification confirming protection. 8	Remarks. 9	Serial No. 10
In the custody of Government.	In use for religious purposes.	No agreement exists.	General Department No. 303, dated the 10th August 1908.		70
Government	Not in use for religious purposes.	Do. ..	Revenue Department No. 139, dated the 20th September 1924.		71
Do. ..	Do. ..	Do. ..	General Department No. 303, dated the 10th August 1908.		72
In the custody of Government.	In use for religious purposes.	Do. ..	Do.		73
Do. ..	Do. ..	Do. ..	Do.		74
Do. ..	Do. ..	Do. ..	Do.		75
Do. ..	Do. ..	Do. ..	Do.		76
Government	Not in use for religious purposes.	Do. ..	Revenue Department No. 198, dated the 9th December 1924.		77
In the custody of local Buddhist Priests and elders.	In use for religious purposes.	Do. ..	General Department No. 346, dated the 18th November 1910.		78
Do. ..	Do. ..	Do. ..	Do.		79
Do. ..	Do. ..	Do. ..	Do.		80
Do. ..	Do. ..	Do. ..	Do.		81
Government	Not in use for religious purposes.	Do. ..	General Department No. 303, dated the 10th August 1908.		82
In the custody of Government.	In use for religious purposes.	Do. ..	Do.		83
Do. ..	Do. ..	Do. ..	Do.		84
Do. ..	Do. ..	Do. ..	Do.		85
Do. ..	Do. ..	Do. ..	Do.		86
Government	Not in use for religious purposes.	Do. ..	Do.		87
Do. ..	Do. ..	Do. ..	General Department No. 476, dated the 13th November 1920.		88



Serial No.	District.	Locality.	Name of monument.
1	2	3	4
VI.—ARAKAN DIVISION.			
89	Akyab .. ..	Mrohaung .. ..	Shitthaung Pagoda .. ..
90	Do. .. ..	Do. .. ..	Andaw Pagoda .. ..
91	Do. .. ..	Do. .. ..	Dukkanthein Temple .. ..
92	Do. .. ..	Do. .. ..	Ratanabôn Pagoda .. ..
93	Tha-ton	Zokthok	Remains of a sculptured wall known as <i>Sindat Myindat</i> .

—contd.

Owner or owners or present custody. 5	Whether in use for religious purposes. 6	Whether an agreement exists. 7	Number and date of Local Government Notification confirming protection. 8	Remarks. 9	Serial No. 10
Trustees ..	In use for reli- gious pur- poses.	No agreement exists.	General Department No. 261, dated the 30th July 1909.		89
Do. ..	Do. ..	Do. ..	Do.		90
Do. ..	Do. ..	Do. ..	Revenue Department No. 78, dated the 26th May 1925.		91
Do. ..	Do. ..	Do. ..	Do.		92
<i>Ownerless</i>	<i>No.</i>	—	<i>12 27 30 10.35</i>		<i>93</i>









—contd.

Owner or owners.	Whether in use for religi- ous purposes.	Whether an agreement exists.	Number and date of Noti- fication confirming protection.	Remarks.	Serial No.
5	6	7	8	9	10







Serial No.	District.	Locality.	Name of monument.
1	2	3	4











6/10  
C. A. M. M.

16



212



*"A book that is shut is but a block"*

CENTRAL ARCHAEOLOGICAL LIBRARY

GOVT. OF INDIA  
Department of Archaeology  
NEW DELHI

Please help us to keep the book  
clean and moving.

---