

GOVERNMENT OF INDIA

DEPARTMENT OF ARCHAEOLOGY


CENTRAL ARCHÆOLOGICAL  
LIBRARY

CALL No. 913.05471/Mac

ACC. No. 9954

D.G.A. 79-  
GIPN-54-2D. G. Arch. N. D. 157-25-9-58-1,00,000.





# FURTHER EXCAVATIONS AT MOHENJO-DARO

Being an official account of Archaeological  
Excavations at Mohenjo-daro carried out by  
the Government of India between the years  
1927 and 1931

By

E. J. H. MACKAY, M.A., D.Litt., F.S.A.,

*Late Special Officer for Exploration,  
Archaeological Survey of India.*

9954

With Chapters by A. S. Hemmy, B.A., M.Sc., and by  
B. S. Guha, Ph.D., and P. C. Basu, M.Sc., M.B.

913.05471 Volume II: Plates I—CXLVI.

Mac

PUBLISHED BY THE MANAGER OF PUBLICATIONS, DELHI  
PRINTED BY THE MANAGER, GOVERNMENT OF INDIA PRESS, NEW DELHI.

1937

Price Rs. 28 As. 10 or 44sh. 6d.





CENTRAL ARCHAEOLOGICAL  
LIBRARY, NEW DELHI

Acc. No. 9954

Date 31.3.1959

Call No. 913.054717 Mac

## PLATES.

- I. Site plan of Mohenjo-daro.
- II. SD Area : Stūpa Mound : Western Excavations—
  - (a) Fenestrated court in Block 1. From S. E.
  - (b) View of Stūpa Mound. Portion of Block 10 in foreground. From N. W.
  - (c) Block 1. S. E. corner of fenestrated court.
  - (d) Block 1. S. E. corner of court with Late additions.
- III. SD Area : Stūpa Mound : Western Excavations—
  - (a) Main Street from N.
  - (b) Block 6, room 13, from W.
  - (c) Main Street from S.
  - (d) Block 6, room 19, from E.
- IV. SD Area : Stūpa Mound : Western Excavations—
  - (a) Block 6, room 8. Layer of gravel beneath drain. From W.
  - (b) Main Street. Division wall at northern end. From S. E.
  - (c) Block 6. Passage between bathrooms. From E.
  - (d) Main Street. Paving with holes for supports. From S. W.
  - (e) Block 6. Curved drain outside bathroom 26. From S.
  - (f) Main Street. Collapsed drain at northern end.
- V. SD Area : Stūpa Mound : Western Excavations—
  - (a) Blocks 1, 6 and 8. From N. W.
  - (b) Block 9. From S. E.
  - (c) Block 6. Group of bathrooms with passage between. From W.
  - (d) Block 6. Well in chamber 16. From S.
- VI. SD Area : Stūpa Mound : Plan and Sections of Western Excavations.
- VII. SD Area : Stūpa Mound : Plan and Sections of Block 1 of Western Excavations.
- VIII. SD Area : Stūpa Mound : Western Excavations. Plan and Sections of group of bathrooms. Sections of trial trenches (H) : North of DK Area, G. Section.
- IX. DK Area, G Section, Northern Portion. Upper Levels—
  - (a) General view of partially excavated ground. From S. W.
  - (b) Same view after deeper excavations. Block 15, rooms 2 and 3, in foreground on left.
- X. DK Area, G Section, Northern Portion. Upper Levels—
  - (a) Block 14, house III, room 19. Late Ib level. From N. W.
  - (b) Central Street. Chute and soak pit. Late II and Ib periods. From N.
  - (c) Central Street. Late II level. From W.
  - (d) Central Street. Late II level. From E.
  - (e) Group A of copper and bronze tools and implements.
  - (f) Group A in situ in Block 14, house III, room 19.
  - (g) Group B of copper and bronze in Block 15, house VI, room 28.
  - (h) Group C of copper and bronze in Block 15, house VI, room 28.

## PLATE

- XI. DK Area, G Section, Northern Portion. Upper Levels—  
 (a) West Street. Late Ia and Ib levels. From S.  
 (b) West Street. Late II and III levels. From S.  
 (c) West Street. Late Ia and Ib levels. From N.  
 (d) West Street. Late II level. From N.  
 (e) Block 18, room 95. Pavement of Late Ib date. From N. W.  
 (f) Block 23, building I, passage 8, 9. Pavement of Late II period. From S. E.
- XII. DK Area, G Section, Northern Portion. Upper Levels—  
 (a) Block 23. Blocked doorway in western wall of court 13.  
 (b) Block 14. Bathroom or privy in house III, room 18. From W.  
 (c) Block 22. Pavement, drain and pit in house I, room 3. From S.  
 (d) Block 23. Privy in house III, room 15. From S.  
 (e) Block 15. House I, room 3, at Late II level. From S. W.  
 (f) Block 18. Pavement at Late Ia level in room 95. From N. W.
- XIII. DK Area, G Section, Northern Portion. Upper Levels. Plans of site.
- XIV. DK Area, G Section, Northern Portion. Upper Levels. Sections on plans.
- XV. DK Area, G Section, Southern Portion. Lower Levels—  
 (a) Block 7. Fore Lane. Early drain and buildings. From W.  
 (b) Block 7. Fore Lane. Drain at very low level. From W.  
 (c) Block 7. Early structures at a deep level. From N. E.  
 (d) Block 7. Small building of early date. From S. W.
- XVI. DK Area, G Section, Southern Portion. Plan of Intermediate III Occupation.
- XVII. DK Area, G Section, Southern Portion. Plan of Intermediate II Occupation.
- XVIII. DK Area, G Section, Southern Portion. Plan of Intermediate I Occupation.
- XIX. DK Area, G Section, Southern Portion. Plan of Late III Occupation.
- XX. DK Area, G Section, Southern Portion. Plan of Late I and II Occupations.
- XXI. DK Area, G Section, Southern Portion. Sections on plans.
- XXII. DK Area, G Section, Northern and Southern Portions. Elevations and plans of details.
- XXIII. DK Area, G Section, Southern Portion. Elevations and plans of details.
- XXIV. DK Area, G Section, Southern Portion. Lower Levels—  
 (a) First Street populated to show width. Inter. III level. From S.  
 (b) Block 10. Well in court of house IV. Inter. III level. From S. W.
- XXV. DK Area, G Section, Southern Portion. Lower Levels—  
 (a) First Street. Inter. I level. From N.  
 (b) First Street. Inter. I level. From S.  
 (c) First Street. Inter. II and I levels. From N.  
 (d) First Street. Inter. II and I levels. From S.  
 (e) First Street. Inter. III level. From N.  
 (f) First Street. Inter. III level. From S.



## PLATE

- XXVI. DK Area, G Section, Southern Portion. Lower Levels—  
 (a) General view of excavations with Block 1A in foreground. Inter. III level. From S.  
 (b) Blocks 9 and 10, the former partially excavated. From N. W.
- XXVII. DK Area, G Section, Southern Portion. Lower Levels—  
 (a) Block 11 with Block 10A and Long Lane in foreground. Inter. III level. From S. E.  
 (b) Block 12 with passage 99 on left. Partially excavated. Inter. III level. From S.
- XXVIII. DK Area, G Section, Southern Portion. Lower Levels—  
 (a) Block 1. Eastern court with eastern wing and Block 4 beyond. Inter. II level. From S. W.  
 (b) Block 1. Eastern court. Inter. II level. From N. W.
- XXIX. DK Area, G Section, Southern Portion. Lower Levels—  
 (a) First Street. Pot drain and doorway. Inter. III level. From W.  
 (b) Block 7. Niche and paving in house IV, room 79. Inter. III level. From W.  
 (c) First Street. Drain made with trimmed bricks. Inter. I level. From W.  
 (d) First Street. Chute and drain. Inter. II level. From E.
- XXX. DK Area, G Section, Southern Portion. Lower Levels—  
 (a) Block 4. Rooms 14, 15, 16. Inter. III level. From S. E.  
 (b) Block 4. Rooms 14, 15, 16. Inter. III level. From S. W.  
 (c) Crooked Lane. Inter. III level. From W.  
 (d) Low Lane. Inter. III level. From N.
- XXXI. DK Area, G Section, Southern Portion. Lower Levels—  
 (a) Block 12A. Rooms 22 and 23 of house II in foreground. From N. E.  
 (b) Blocks 11 and 12, with Short Lane between. Inter. III level. From S.  
 (c) Long Lane, between Blocks 9 and 10 (II). Inter. II level. From W.  
 (d) Long Lane, between Blocks 9 (VII) and 10. Inter. II level. From E.  
 (e) Short Lane, between Blocks 11 and 12. Inter. III level. From S.
- XXXII. DK Area, G Section, Southern Portion. Lower Levels—  
 (a) Skeletons and tusks in Block 10A. From S.  
 (b) Human remains in Block 10A.  
 (c) Long Lane, between Blocks 10A and 11. Inter. III level. From E.  
 (d) Long Lane, between Blocks 10A and 11. Inter. III level. From W.
- XXXIII. DK Area, G Section, Southern Portion. Lower Levels—  
 (a) Block 10. Entrance to house III. Inter. III level. From W.  
 (b) Block 1A. Double stairway. Inter. III level. From N.  
 (c) Fore Lane, south of house III, Block 10. Inter. III level. From E.  
 (d) Fore Lane, south of house III, Block 10. Inter. III level. From W.



## PLATE

## XXXIV. DK Area, G Section, Southern Portion. Lower Levels—

- (a) Short Lane, between Blocks 11 and 12. Inter. III level. From S.
- (b) Long Lane. Stairway between Blocks 7 and 10 (II). Inter. II level. From N. W.
- (c) Loop Lane, between Blocks 11 and 12A. From S.
- (d) Loop Lane, between Blocks 11 and 12A. From N.

## XXXV. DK Area, G Section, Southern Portion. Lower Levels—

- (a) Block 1. Furnaces in house II, room 33. Inter. II level. From S. W.
- (b) Block 1. Well in court 1 of house I. Inter. III level. From N. W.
- (c) Block 1. Pottery cistern in house IV, room 80. Inter. II level. From W.
- (d) Block 1. Coping of well in house I, room 19. Late III level. From S. E.
- (e) Block 1. Stairway in house I, room 19. Inter. II level. From W.
- (f) Block 1. Oven in court of house IV. Inter. II level. From N.
- (g) Block 1. House IV, room 28. Inter. I and II doorways in northern wall. From S.

## XXXVI. DK Area, G Section, Southern Portion. Lower Levels—

- (a) Block 1. Well in house IV, room 38. Inter. I level. From E.
- (b) Block 1. Rooms 63-65 of house VIII in foreground. From N. W.
- (c) Block 2. Circular pavement in house II, room 22. Inter. II level. From S. E.
- (d) Block 1. House IV, rooms 24-26. Inter. II level. From W.
- (e) Block 2. Houses I and II in foreground. From S. W.

## XXXVII. DK Area, G Section, Southern Portion. Lower Levels—

- (a) Block 3. Upper walls with apertures, house V, room 21. Inter. I level. From S. W.
- (b) Block 7. Runnel and jar in doorway of house IV, room 50. Inter. III level. From E.
- (c) Block 7. Outside wall of house VII. Inter. II level. From N.
- (d) Block 5. Well with Inter. I and Late III pavements. From W.
- (e) Block 7. House V, court 68. Inter. III level. From N. W.
- (f) General view of excavations. Blocks 2 and 3 in foreground. From S. E.
- (g) Block 7. Well in house I, room 19. Inter. II level. From S.

## XXXVIII. DK Area, G Section, Southern Portion. Lower Levels—

- (a) Fore Lane. Repairs to house VI, Block 7. Inter. III level. From E.
- (b) Long Lane. Chute outside Block 11, house III. Inter. III level. From S.
- (c) Eastern end of Fore Lane. Inter. III level.
- (d) Fore Lane. Runnel and jar outside Block 7. Inter. I level. From E.

## XXXIX. DK Area, G Section, Southern Portion. Lower Levels—

- (a) Block 9. Pavement and well in house VI. Inter. I level. From E.
- (b) Block 9. Northern wall of house VII. Inter. II level. From S.
- (c) Block 9. Pavements in house III. Inter. I level. From W.
- (d) Block 9. Pipe drain in house VI, rooms 33-35. Inter. I level. From S. W.

## PLATE

- (e) General view of Blocks 7, 9 and 10. House VI of Block 9 in right foreground. From N. W.
- (f) Long Lane, between Blocks 7 and 9 (III). Inter. II level. From W.
- XL. DK Area, G Section, Southern Portion. Lower Levels—**
- (a) Block 10. Façade of house III. Inter. III level. From W.
- (b) Block 10. North-eastern corner of house III. Inter. III level.
- (c) Block 10. Southern wall of enclosure 83, house IV. Inter. III level.
- (d) Block 1A. Stairway. Inter. III level. From N. E.
- XLI. DK Area, G Section, Southern Portion. Lower Levels—**
- (a) Loop Lane, between Blocks 9A and 12A. Inter. II level. From N.
- (b) Block 10. Well in house II. Inter. III level. From W.
- (c) Block 10. Chute in south wall of house I. Inter. II level. From S. W.
- (d) Block 10. Well in house II. From S. E.
- (e) Block 9. Walls of Inter. II and I date in house VII. From E.
- (f) Block 10. Well in house II. Inter. II level. From S. W.
- (g) Block 10A in foreground, and Block 11 beyond. From S. E.
- XLII. DK Area, G Section, Southern Portion. Lower Levels—**
- (a) Northern wall of Block 1. Excavated to Inter. II level. From N. W.
- (b) Block 12, rooms 90, 100. Inter. III level. From S.
- (c) Loop Lane, between Blocks 12 and 12A. Inter. II level. From W.
- (d) Block 12, rooms 89 and 99. Inter. III level. From N. E.
- XLIII. DK Area, G Section, Southern Portion. Upper Levels—**
- (a) Low Lane. Late II level. From N.
- (b) Block 8A. Well in room 42. Late III level. From E.
- (c) Block 8A. Skeletons on stairway of Late Ib period. From W.
- (d) Block 8. Drain covered with large bricks in house II, room 50. Late I level. From W.
- (e) Block 9. Pavement in house XII, room 45. Late Ib level. From N.
- (f) Block 9. Well and staircase in house XII. Late Ib level. From N. E.
- XLIV. DK Area, G Section, Southern Portion. Upper Levels—**
- (a) Block 8. Chute outside house II, room 17. Late Ib level. From S.
- (b) Block 8. Well in house II, room 19. Late III and II levels. From S. E.
- (c) First Street showing Late III drainage system. From N.
- (d) Low Lane with Late III drainage channels. From N.
- (e) Blocks 7 and 9, showing house IX of Block 7 in middle distance. Late III level. From N.
- (f) Block 9. Late III walls in House VI. From N. W.
- XLV. DK Area, G Section, Southern Portion. Upper Levels—**
- (a) First Street. Drain and cesspits of Inter. I date. From N. W.
- (b) Block 8A. Rooms 33, 34. Late II level. From S. W.
- (c) Block 8A. Rooms 37, 40. Late II level. From S. W.
- (d) Block 8A. Rooms 33, 34. Late II level. From S. E.



## PLATE

- (e) Block 6A. Brick pier in rooms 38, 40. Late III period. From N.
- (f) Block 9A. Cooking-place in house VIII, room 64. Late III period. From S. W.

## XLVI. DK Area, G Section, Southern Portion. Upper Levels—

- (a) North-eastern corner of Block 6A, with First Street in foreground.
- (b) Block 9A with house VIII in foreground. From W.

## XLVII. DK Area, G Section, Southern Portion. Upper Levels—

- (a) First Street. Late III level. From N. E.
- (b) First Street, with part of eastern wall of Block 3 in foreground. Late III level. From S. W.
- (c) Blocks 5 and 6, showing lane between. Late III level. From E.
- (d) Block 6. Eastern sides of houses I and II. Late III level.

## XLVIII. DK Area, G Section, Southern Portion. Upper Levels—

- (a) Block 7. Stairway in house II, room 93. Late III level. From S. W.
- (b) Drain in lane between Blocks 9 (VI) and 9A (V). Late II level. From E.
- (c) Block 12. Drain aperture in eastern wall of room 93. Late II level. From W.
- (d) Late II drain between Blocks 12 and 12A. From S. W.
- (e) Block 2. Cooking-places in court 21. Late Ib level. From N. E.

## XLIX. DK Area, G Section, Southern Portion. Upper Levels—

- (a) First Street, showing eastern side of Block 6. Late II level. From N. E.
- (b) Block 9, house VI. Passage 31 in foreground. Late Ib level. From N. W.
- (c) Block 9. Western side of house IV. Late Ib level. From N. W.
- (d) Block 9. Eastern portion of house VI. From N. W.
- (e) Block 1, house VII. Well in room 39. Upper pavement at Ia level. From N. E.
- (f) Block 10, house II. Well and pavement in room 26. Late Ib level. From N.

## L. DK Area, G Section, Southern Portion. Upper Levels—

- (a) Block 9, house VI. Rooms 14-20 in background. Late Ia level. From S. W.
- (b) Block 2. Pottery kiln in court 15. Late Ib level. From S. W.
- (c) Block 9, house III. Late Ia drain. From S. E.
- (d) Block 9. Pottery kilns in house II, court 21. Late Ia level. From E.

## LI. DK Area, G Section, Southern Portion. Upper Levels—

- (a) View of section before excavation. From S. W.
- (b) Work commenced at Block 7, house I. From S. E.
- (c) North-western corner of Block 6 in foreground, and First Street in distance.
- (d) First Street. North-eastern corner of Block 3 in background.

## PLATE

- LII. Line drawings of Pottery and Pottery Groups. Upper Levels.
- LIII. Line drawings of Pottery Groups and Gamesmen. Upper Levels.
- LIV. Photographs of Pottery and other Objects. Upper Levels.
- LV. Line drawings of Pottery. Upper Levels.
- LVI. Line drawings of Pottery. Upper Levels.
- LVII. Line drawings of Pottery. Upper Levels.
- LVIII. Line drawings of Storage Jars. Upper Levels.
- LIX. Line drawings of Pottery Groups. Upper Levels.
- LX. Line drawings of Pottery. Lower Levels.
- LXI. Line drawings of Pottery. Lower Levels.
- LXII. Line drawings of Pottery. Lower Levels.
- LXIII. Line drawings of Storage Jars. Lower Levels.
- LXIV. Line drawings of Pottery Groups. Lower Levels.
- LXV. Line drawings of Pottery Groups. Lower Levels.
- LXVI. Photographs of Pottery. Lower Levels.
- LXVII. Photographs of Cut and Incised Ware, etc. Lower Levels.
- LXVIII. Photographs of Painted Sherds. Upper Levels.
- LXIX. Line drawings of Painted Sherds. Upper Levels.
- LXX. Photographs of Painted Sherds. Lower Levels.
- LXXI. Photographs of Various Objects from SD Area, Western Portion. Upper Levels.
- LXXII. Pottery Figurines. Upper Levels.
- LXXIII. Pottery and Bronze Figurines. Upper Levels.
- LXXIV. Pottery, Shell, Faience and Bronze Model Animals. Upper Levels.
- LXXV. Pottery Figurines. Lower Levels.
- LXXVI. Pottery and Paste Figurines. Lower Levels.
- LXXVII. Pottery, Stone, Faience and Bronze Model Animals. Upper Levels.
- LXXVIII. Pottery and Paste Model Animals. Upper Levels.
- LXXIX. Pottery, Stone, Shell and Bronze Model Animals. Lower Levels.
- LXXX. Pottery, Paste and Faience Model Animals. Lower Levels.
- LXXXI. Pottery Model Animals, Gamesmen and Jar-stoppers. Lower Levels.
- LXXXII. Seals, Amulets, Beads, Figurines and Coins from SD and DK Areas. Upper Levels.
- LXXXIII. Seal Impressions. Upper Levels.
- LXXXIV. Seal Impressions. Upper Levels.
- LXXXV. Seal Impressions. Upper Levels.
- LXXXVI. Seal Impressions. Upper Levels.
- LXXXVII. Seal Impressions. Upper Levels.
- LXXXVIII. Seal Impressions. Upper Levels.
- LXXXIX. Seal Impressions. Upper Levels.
- XC. Photographs of Seals and Amulets. Upper Levels.
- XCI. Photographs of Clay and Faience Amulets, Ivory Combs, Hair-pins and Buttons.  
Upper Levels.
- XCII. Drawings of Clay and Faience Amulets. Upper Levels.
- XCIII. Line drawings of Designs and Inscriptions on Copper Tablets. Upper Levels.



## PLATE

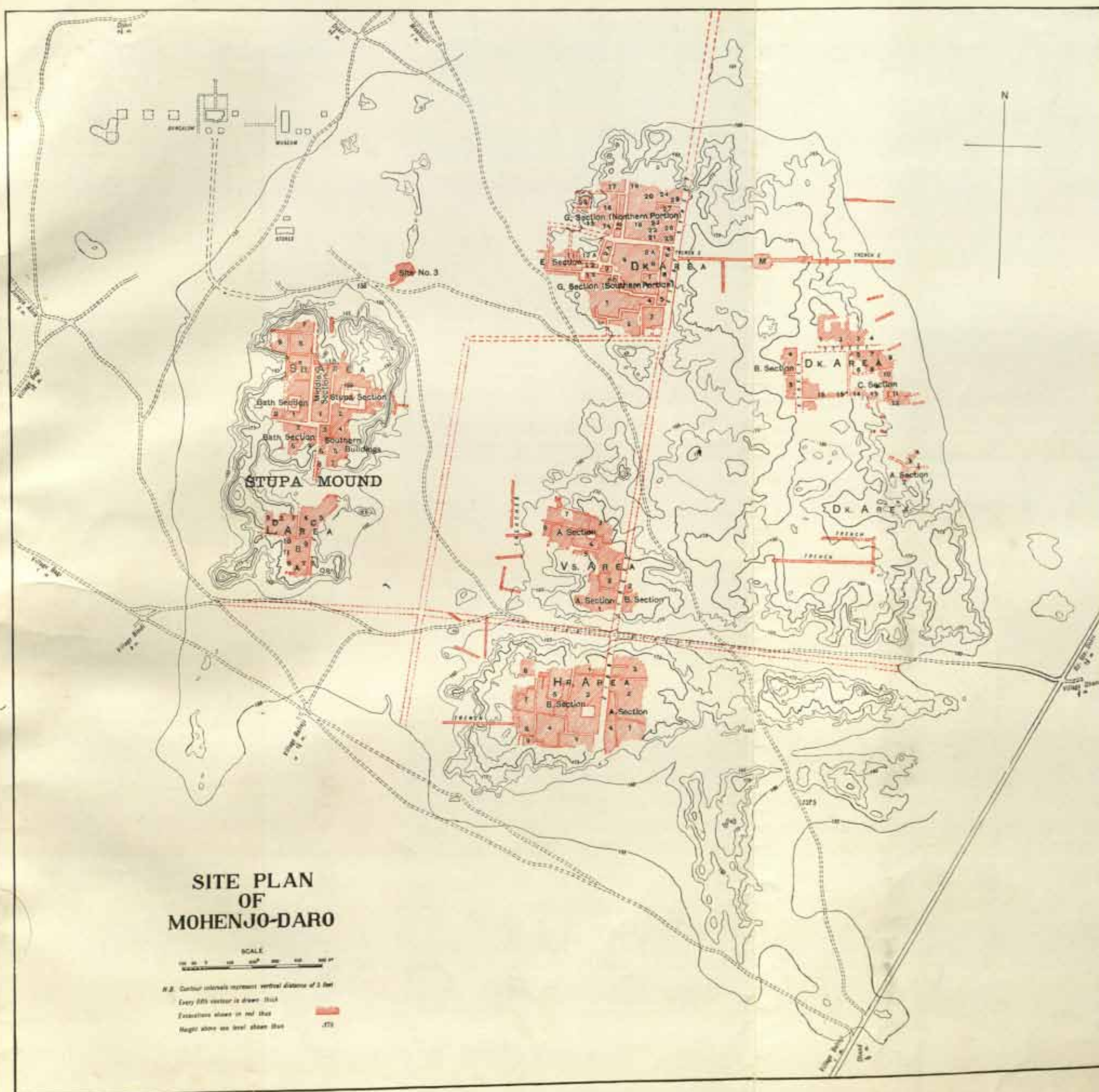
- XCIV. Seal Impressions. Lower Levels.  
 XCV. Seal Impressions. Lower Levels.  
 XCVI. Seal Impressions. Lower Levels.  
 XCVII. Seal Impressions. Lower Levels.  
 XCVIII. Seal Impressions. Lower Levels.  
 XCIX. Seal Impressions. Lower Levels.  
 C. Seal Impressions, Ivory and Bronze Hair-pins, Pin-heads, Comb, Buttons and Ornaments. Lower Levels.  
 CI. Drawings of Clay and Faience Amulets. Lower Levels.  
 CII. Drawings of Clay, Faience and Paste Amulets. Lower Levels.  
 CIII. Line drawings and photographs of Copper Tablets and Clay Amulets. Lower Levels.  
 CIV. Photographs of Various Stone and Pottery Objects. Upper Levels.  
 CV. Photographs of Miscellaneous Objects. Upper Levels.  
 CVI. Photographs of Various Objects. Upper Levels.  
 CVII. Line drawings of Miscellaneous Objects. Upper Levels.  
 CVIII. Photographs of Various Objects. Lower Levels.  
 CIX. Photographs of Pottery, Ivory, Shell, and Stone Objects. Lower Levels.  
 CX. Line drawings of Various Objects. Lower Levels.  
 CXI. Photographs of Miscellaneous Objects. Lower Levels.  
 CXII. Photographs of Pottery Objects from Early Levels.  
 CXIII. Drawings of Copper and Bronze Tools, Implements and Utensils (Group A). Upper Levels.  
 CXIV. Drawings of Copper and Bronze Tools, Implements and Utensils (Group A). Upper Levels.  
 CXV. Drawings of Copper and Bronze and Stone Objects (Groups A and B). Upper Levels.  
 CXVI. Drawings of Copper and Bronze and Stone Objects (Group C). Upper Levels.  
 CXVII. Drawings of Copper and Bronze Tools and Utensils (Group C) and Various Implements. Upper Levels.  
 CXVIII. Photographs of Copper and Bronze Objects. Upper Levels.  
 CXIX. Drawings of Various Copper and Bronze Tools and Implements. Upper Levels.  
 CXX. Photographs of Copper and Bronze Implements. Upper Levels.  
 CXXI. Photographs of Copper and Bronze Tools, Implements and Ornaments. Upper Levels.  
 CXXII. Photographs of Copper and Bronze Tools and Implements. Upper Levels.  
 CXXIII. Drawings of Copper and Bronze Knives and Daggers. Upper Levels.  
 CXXIV. Drawings of Copper and Bronze Tools and Implements, Inlay, Ornaments, etc. Upper Levels.  
 CXXV. Drawings of Various Objects, including Copper and Bronze. Upper Levels.  
 CXXVI. Drawings of Copper and Bronze Implements and Tools. Lower Levels.  
 CXXVII. Drawings of Copper and Bronze Implements and Tools. Lower Levels.  
 CXXVIII. Drawings of Copper and Bronze Implements, Tools and Utensils. Lower Levels.  
 CXXIX. Drawings of Copper and Bronze Knives, Daggers, Spear and Lance-heads. Lower Levels.  
 CXXX. Drawings of Copper and Bronze Chisels, Awls, Knives, Mirrors, etc. Lower Levels.  
 CXXXI. Photographs of Copper and Bronze Awls, Knives, Blade-axes, Chisels, Spear-heads, etc. Lower Levels.

## PLATE

- CXXXII. Photographs of Copper and Bronze Utensils, Mirrors, Fish-hooks, Razors, Arrow-heads, Ingots, etc. Lower Levels.
- CXXXIII. Photographs of Copper and Bronze Knives and Daggers, Sickle, Chisels, Spear-heads, etc. Lower Levels.
- CXXXIV. Line drawings of Beads, Spacers and Terminals from SD Area. Upper Levels.
- CXXXV. Photographs of Composite and Etched Carnelian Beads, Silver Cones, Pendants, Silver Scrap, Bracelet, Buttons, Strings of Beads, etc. Upper Levels.
- CXXXVI. Photographs of Various Types of Beads, Amulets and other Objects. Upper Levels.
- CXXXVII. Line drawings of Various Types of Beads. Upper Levels.
- CXXXVIII. Line drawings of Beads, Spacers, Terminals, Ivory Dice and other Ornaments. Upper Levels.
- CXXXIX. Line drawings of Ivory Hair-pins, Stone, Faience, Bronze and Pottery Gamesmen, Copper and Bronze Bracelets and Beads of various shapes. Lower Levels.
- CXL. Photographs of Gamesmen, Bullae, Bracelets, Marbles, Dice, Rattles, Pectoral, etc. Upper Levels.
- CXLI. Photographs of Inlays, Ivory Objects, Shells, Miniature Pottery, Strings of Beads, etc. Upper Levels.
- CXLII. Photographs of Bullae, Buttons, Nose or Ear Plugs, Bracelets, Inlay, Gamesmen, Marbles, Rattles, Game-board, Dice, Cartframe, etc. Lower Levels.
- CXLIII. Line drawings of Stone Vessels, Ivory Objects, Tabular Dice and other Objects. Lower Levels.
- CXLIV. Line drawings and photographs of Ring-stones.
- CXLV. Photographs of Skulls.
- CXLVI. Line drawings of Skulls in colours.












MOHENJO-DARO, S.D. AREA.




(a) FENESTRATED COURT IN BLOCK 1. FROM SOUTH-EAST.



(b) PORTION OF BLOCK 10 IN FOREGROUND. FROM NORTH-WEST.



(c) BLOCK 1. SOUTH-EASTERN CORNER OF FENESTRATED COURT.



(d) SOUTH-EASTERN CORNER OF FENESTRATED COURTYARD SHOWING LATE ADDITIONS.





MOHENJO-DARO, S.D. AREA.



(a) MAIN STREET FROM NORTH.



(b) ROOM 13, BLOCK 6. FROM WEST.




(c) MAIN STREET FROM SOUTH.



(d) ROOM 19, BLOCK 6. FROM EAST.





MOHENJO-DARO, SD AREA.



(a) LAYER OF GRAVEL BENEATH DRAIN IN ROOM 8, BLOCK 6. FROM WEST.



(b) DIVISION WALL AT NORTHERN END OF MAIN STREET. FROM SOUTH-EAST.



(c) PASSAGE BETWEEN BATHROOMS IN BLOCK 6. FROM EAST.




(d) BLOCK OF PAVING IN MAIN STREET. FROM SOUTH-WEST.



(e) CURVED DRAIN IN BLOCK 6 (8). FROM SOUTH.



(f) COLLAPSED DRAIN AT NORTHERN END OF MAIN STREET. FROM SOUTH.








(a) BLOCKS 1, 6 AND 8; IN FOREGROUND, FROM N. W.



(b) BLOCK 9, FROM S. E.



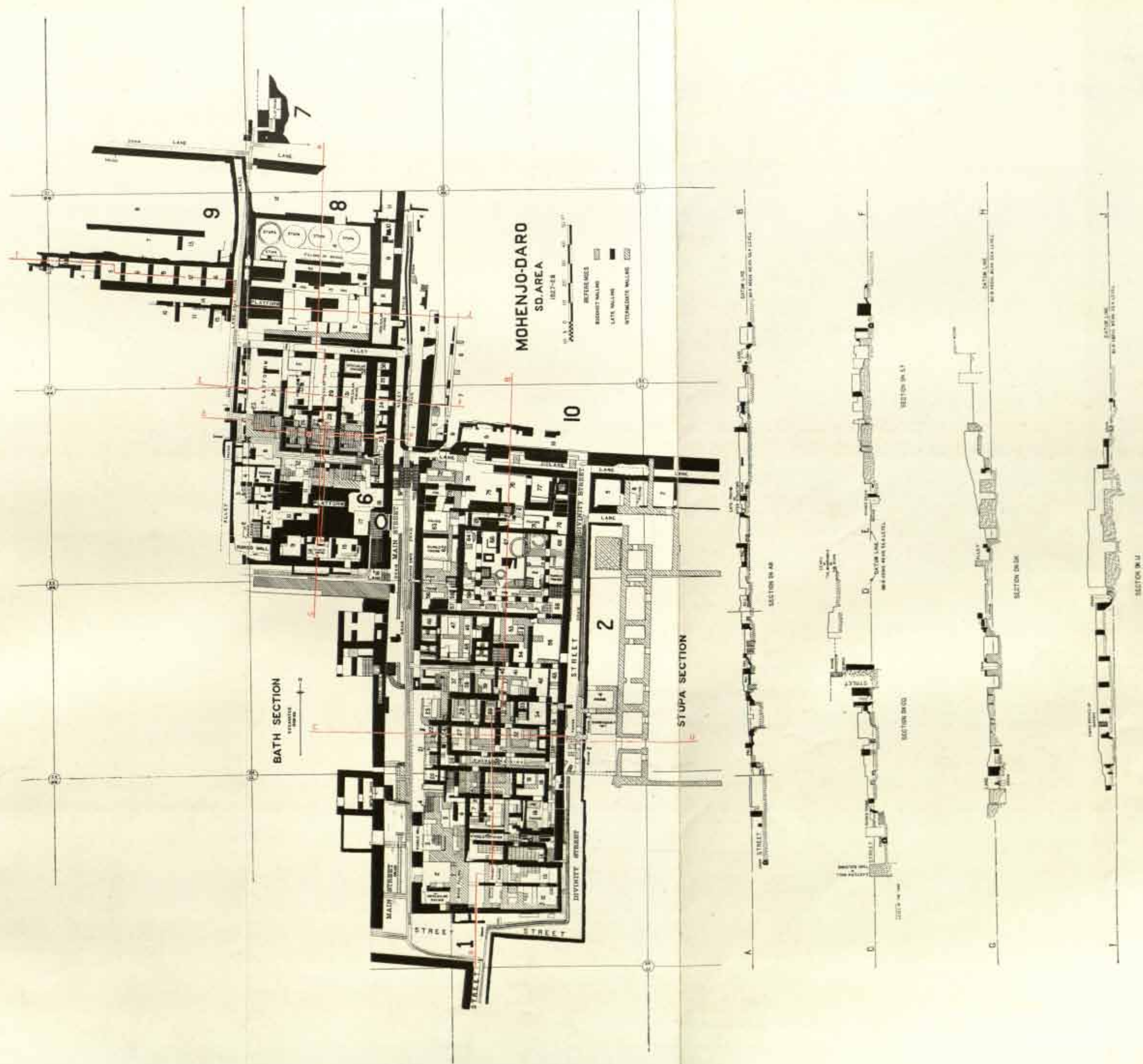
(c) BLOCK 6, PASSAGE AND GROUP OF BATHROOMS, FROM W.



(d) WELL IN CHAMBER 16, BLOCK 6, FROM S.











A horizontal scale bar with markings at 0, 5, 10, 15, 20, and 25 feet.





SECTION ON GR



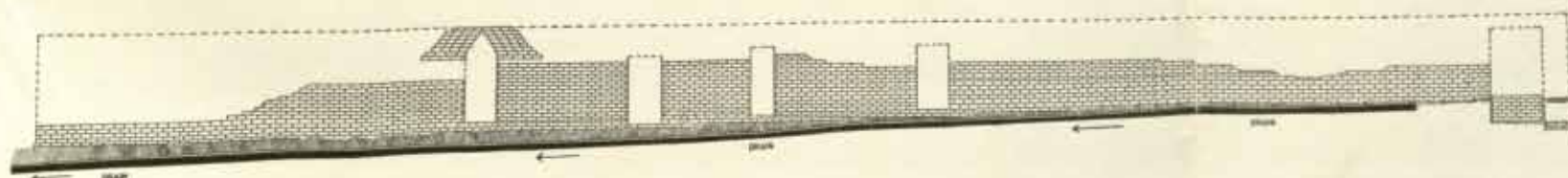
SECTION ON CD



SECTION ON EF



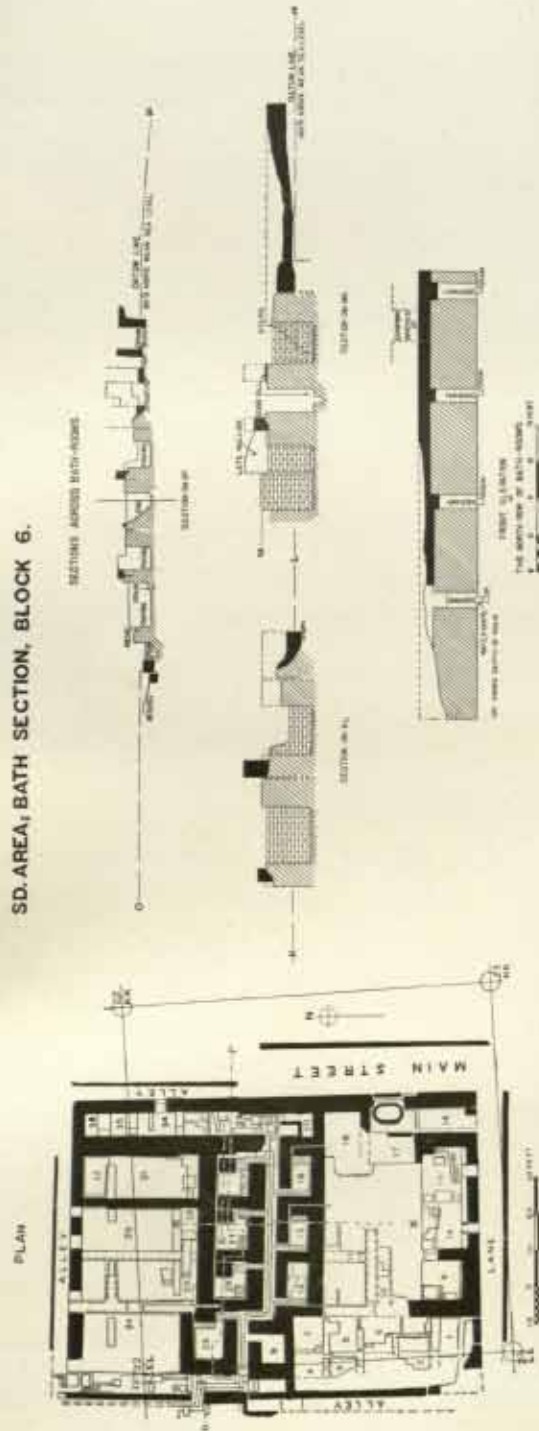
FRONT ELEVATION OF BLOCK NO. 1



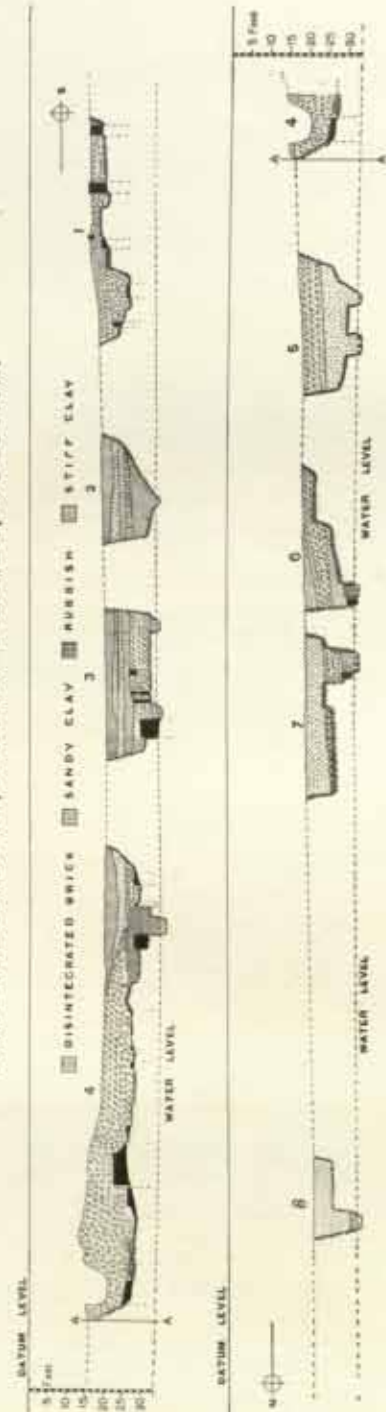




SD. AREA, BATH SECTION, BLOCK 6.



TRIAL TRENCHES (H); NORTH OF D.K. AREA, G. SECTION.








(a) GENERAL VIEW OF NORTHERN PORTION OF DK. AREA. PARTIALLY EXCAVATED, FROM SOUTH-WEST.



(b) GENERAL VIEW OF EXCAVATIONS, NORTHERN PORTION. BLOCK 15, ROOMS 2 AND 3 IN FOREGROUND ON RIGHT.







(a) BLOCK 14, HOUSE III, ROOM 19. FROM N.W.



(b) CHUTE AND SOAK-PIT IN CENTRAL STREET. FROM N.



(c) CENTRAL STREET. LATE II LEVEL. FROM W.



(d) CENTRAL STREET. LATE II LEVEL. FROM E.



(e) GROUP A OF COPPER AND BRONZE TOOLS AND IMPLEMENTS.




(f) GROUP A OF COPPER AND BRONZE IN SITU.



(g) GROUP B OF COPPER AND BRONZE IN SITU.



(h) GROUP C OF COPPER AND BRONZE.





MOHENJO-DARO, DK AREA, G. SECTION.



(a) WEST STREET. LATE Ia AND B LEVELS. FROM SOUTH.



(b) WEST STREET. LATE II AND III LEVELS. FROM SOUTH.



(c) WEST STREET. LATE Ia AND B LEVELS. FROM NORTH.



(d) WEST STREET. LATE II LEVEL. FROM NORTH.



(e) BLOCK 18, ROOM 95. PAVEMENT OF LATE Ib DATE.  
FROM NORTH-WEST.



(f) BLOCK 23, BUILDING I, PASSAGE 8, 9. PAVEMENT AT LATE  
II LEVEL. FROM SOUTH-EAST.





## MOHENJO-DARO, DK AREA, G. SECTION.



(a) BLOCKED DOOR IN WEST WALL OF COURT 13, BLOCK 23.



(b) BLOCK 14, HOUSE III, ROOM 18. BATHROOM OR PRIVY. FROM WEST.



(c) BLOCK 22, HOUSE I, ROOM 3. PAVEMENT DRAIN AND PIT OF LATE Ib PERIOD. FROM SOUTH.



(d) PRIVY IN HOUSE III, BLOCK 23. FROM SOUTH.




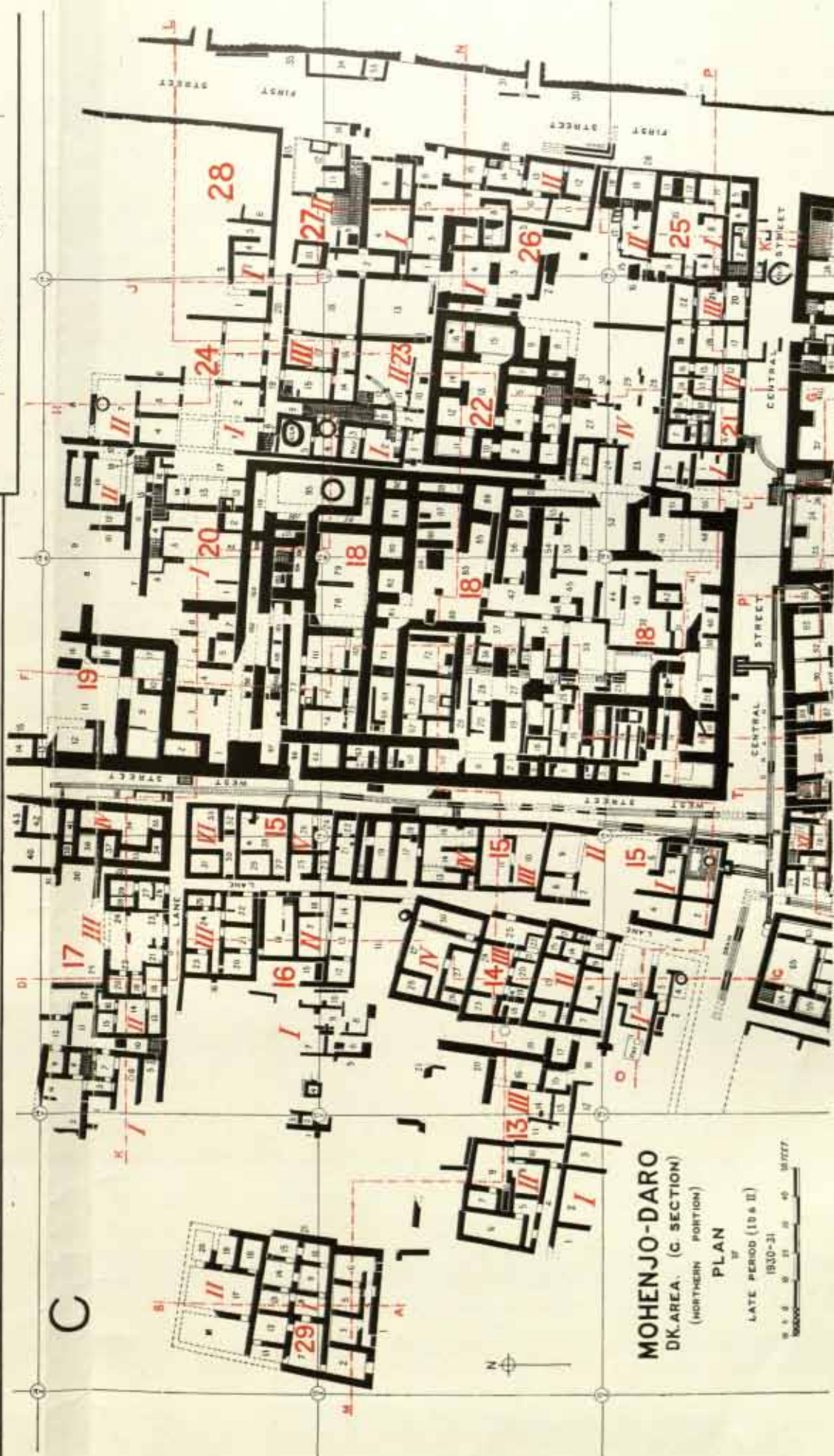
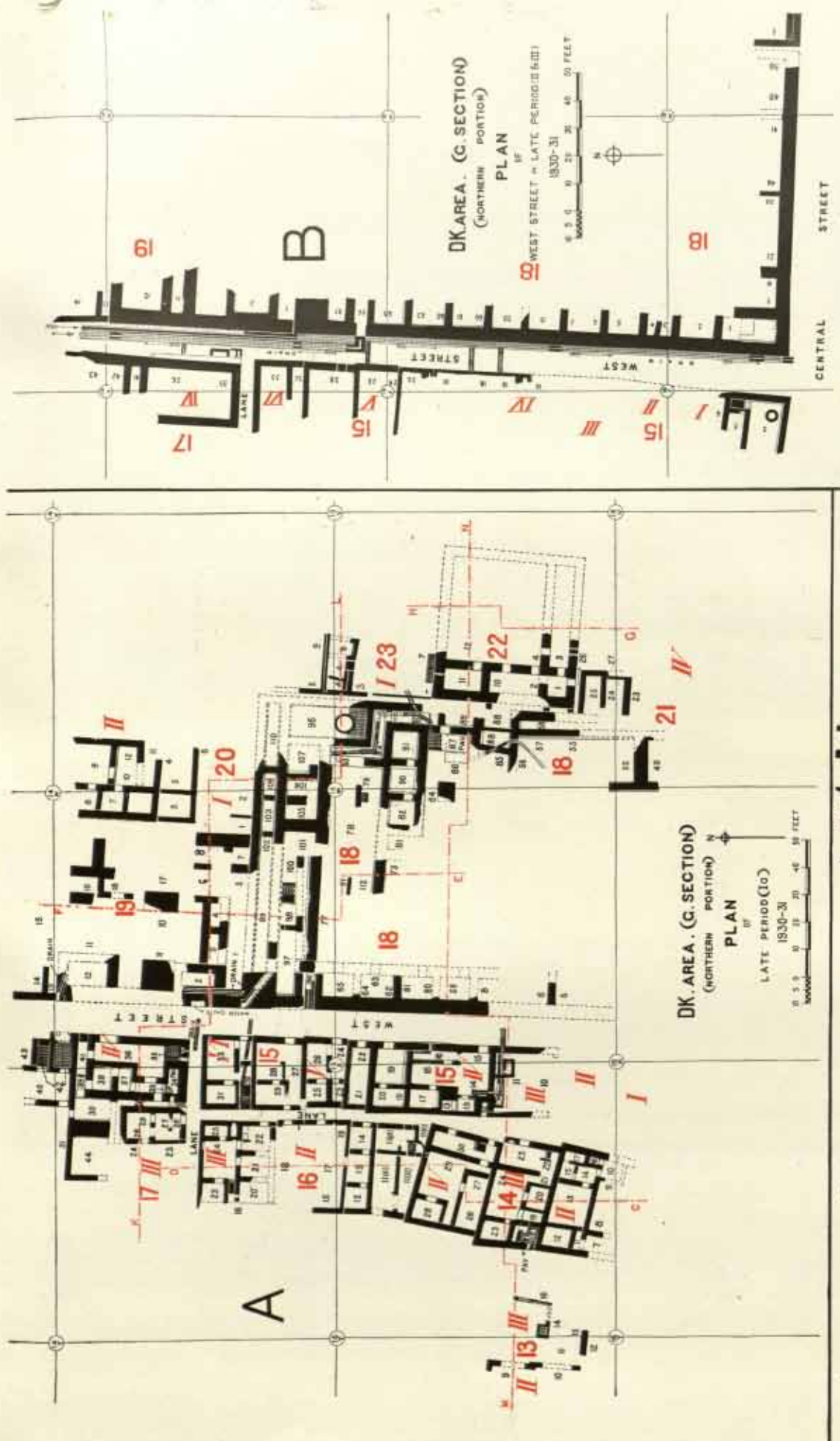
(e) BLOCK 15, HOUSE I, ROOM 3, LATE II LEVEL. FROM SOUTH-WEST.



(f) BLOCK 18, ROOM 95. PAVEMENT OF LATE Ia DATE. FROM NORTH-WEST.



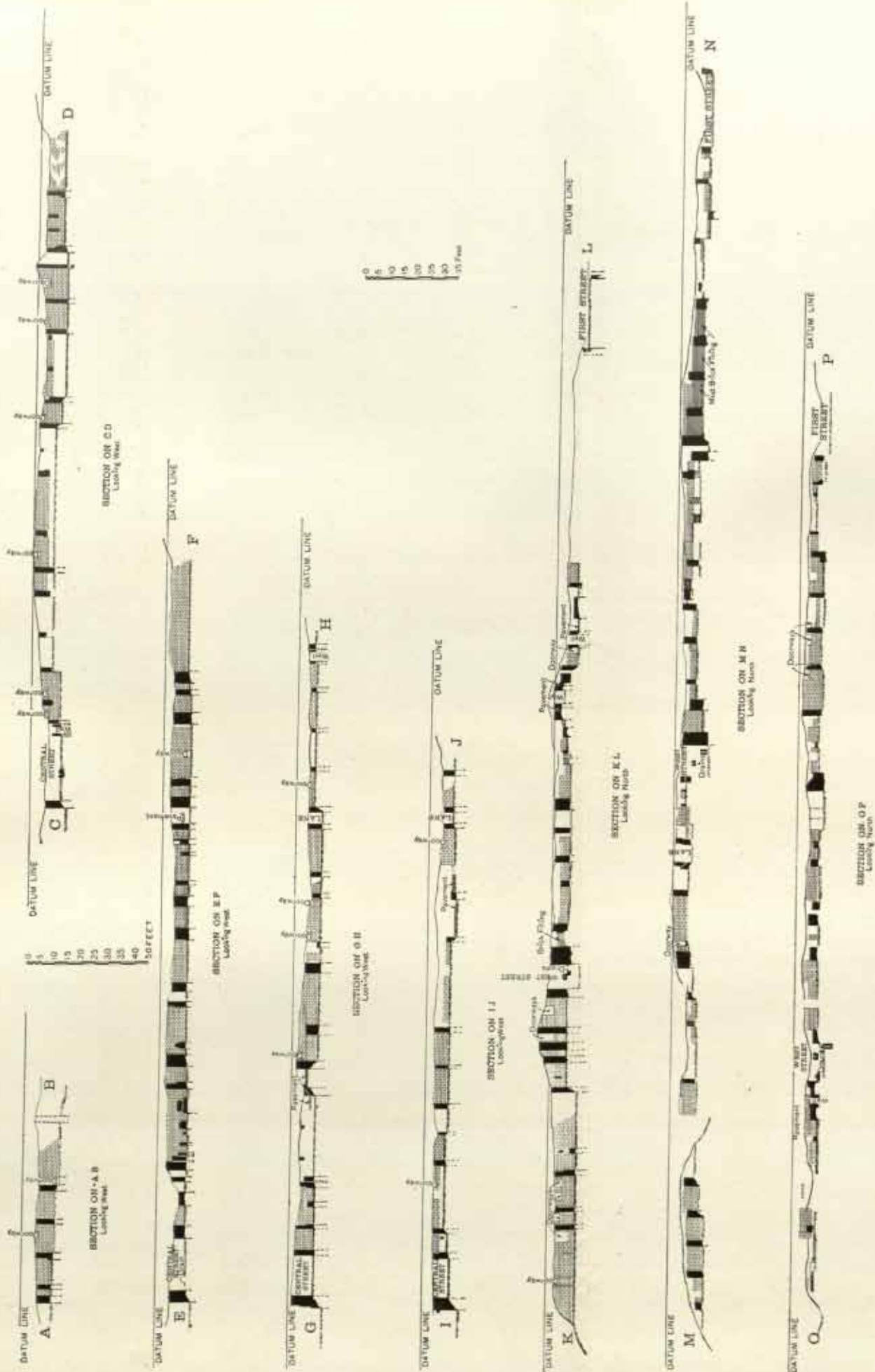








MOHENJO-DARO  
Dr. AREA G. SECTION  
OF  
SECTIONS AND ELEVATIONS  
OF  
BUILDINGS.  
1930 - 31








(b) "FORE LANE." EARLY DRAIN IN BLOCK 7, FROM WEST.



(d) BLOCK 7, SMALL BUILDING AT VERY EARLY LEVEL, FROM SOUTH-WEST.



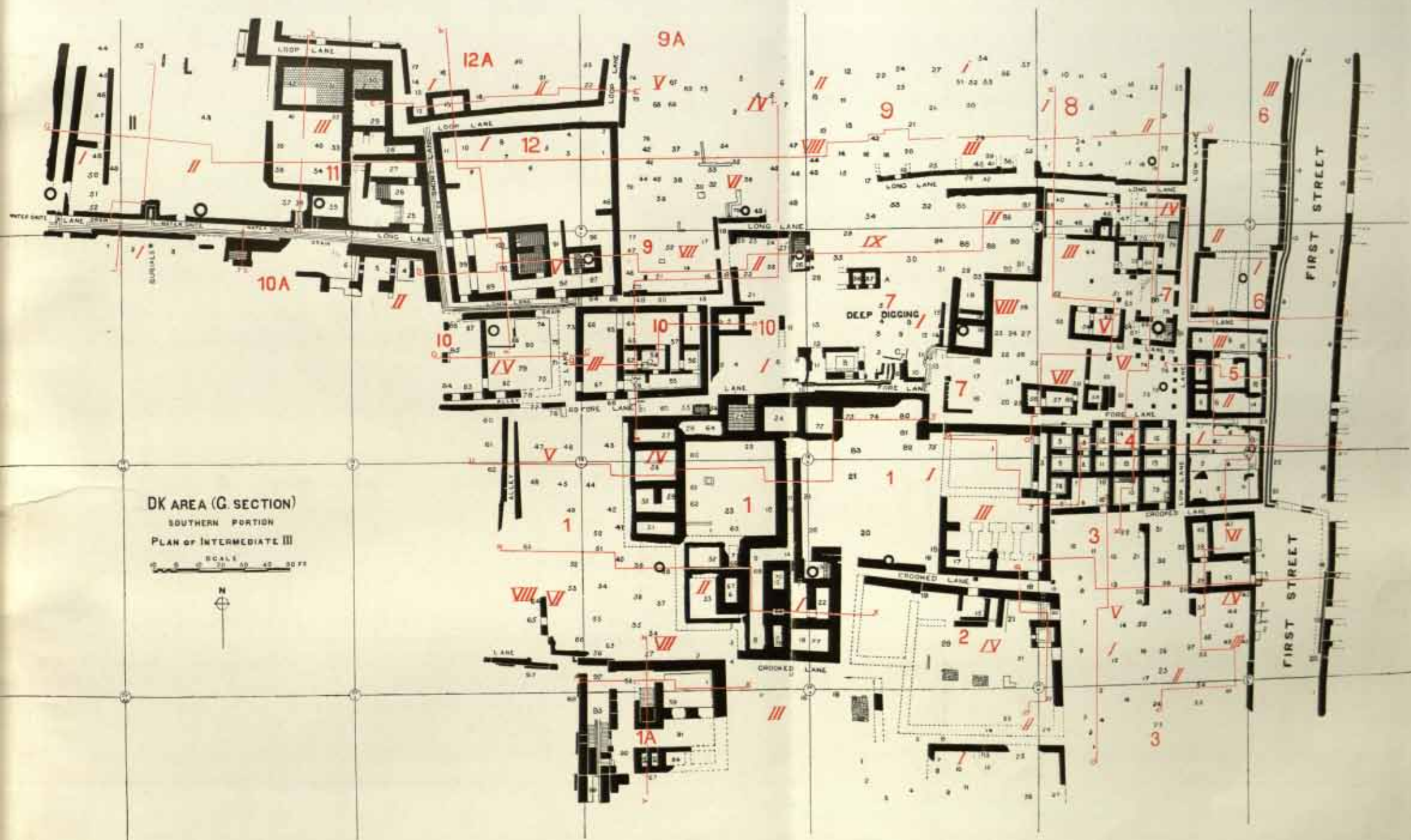
(c) "FORE LANE." EARLY DRAIN AND BUILDINGS IN BLOCK 7, FROM WEST.



(e) BLOCK 7, EARLY STRUCTURES EXCAVATED TO 35 FEET, FROM NORTH-EAST.








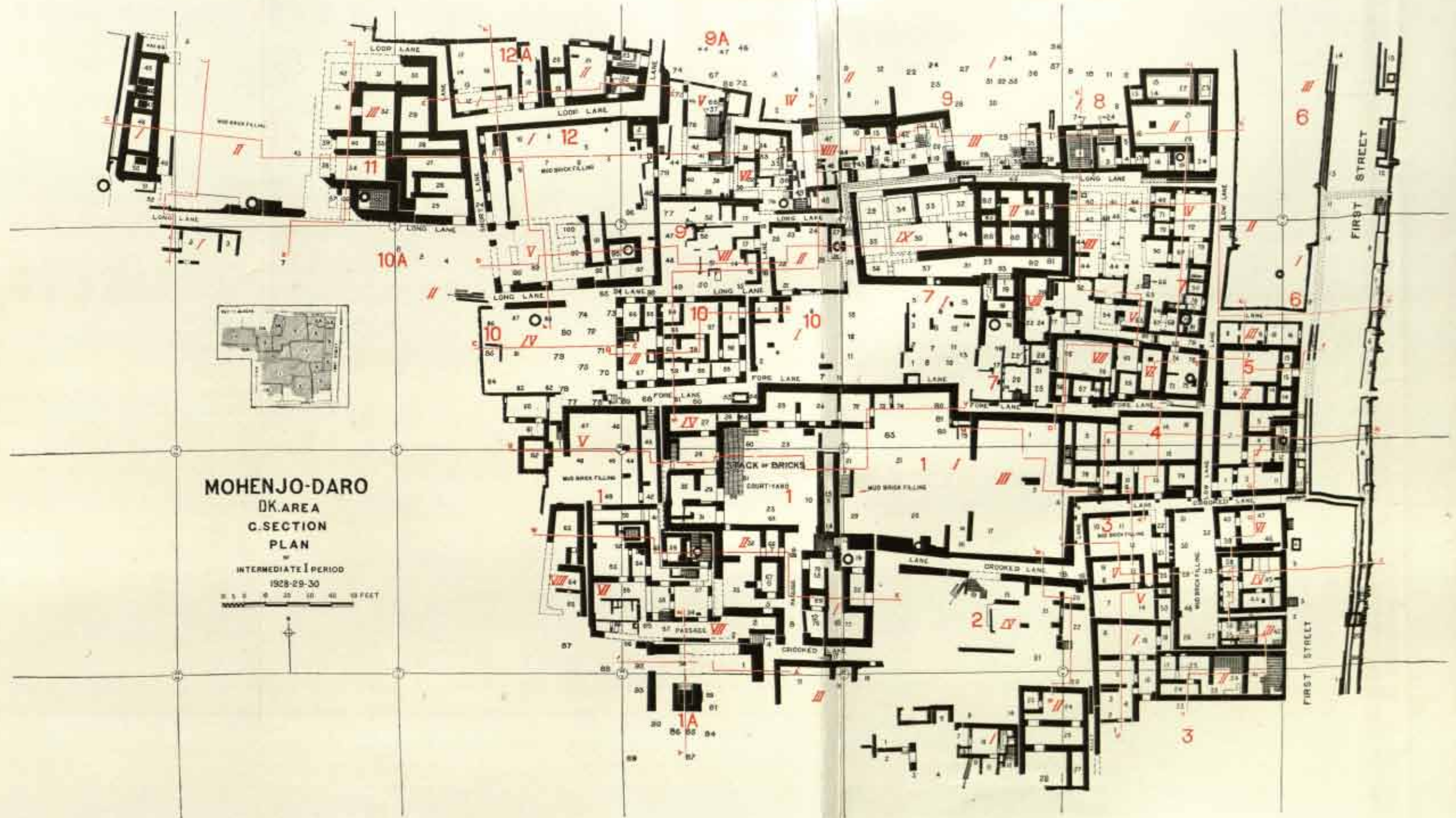












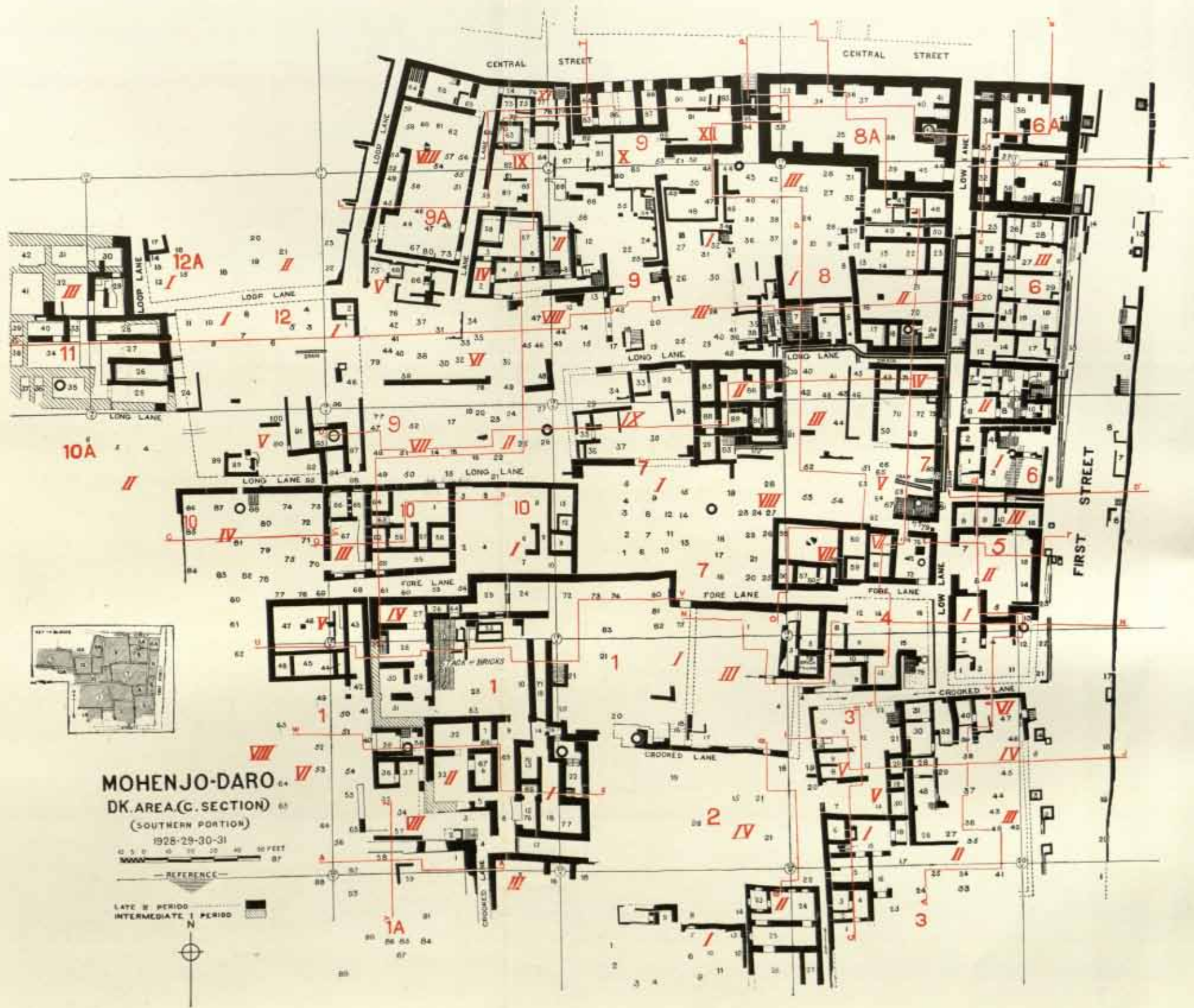
MOHENJO-DARO  
DK AREA  
C SECTION  
PLAN

INTERMEDIATE PERIOD  
1928-29-30

0 10 20 30 40 50 60 70 80 90 100 FEET

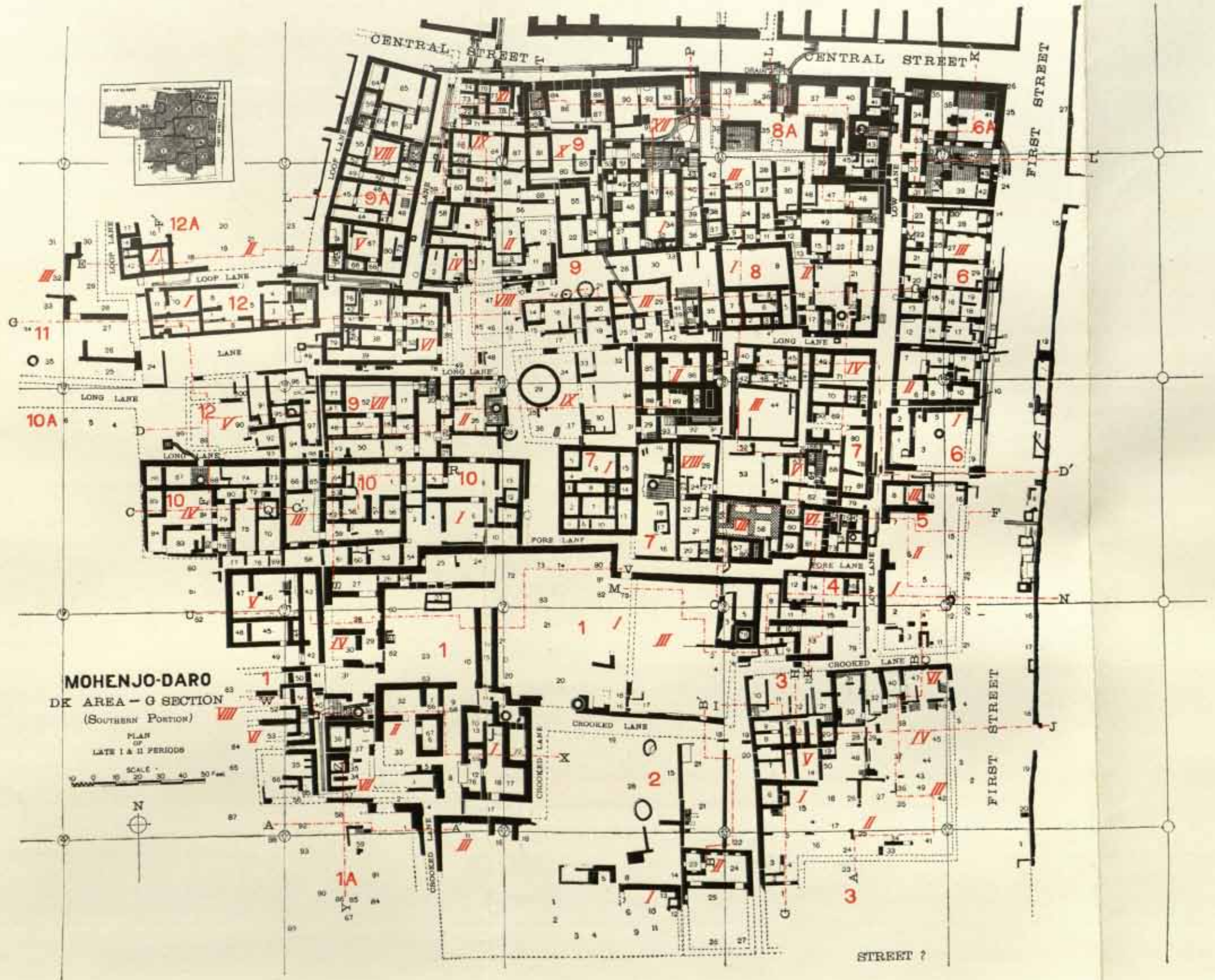

















MOHENJO-DARO. DK. AREA (G. SECTION). SOUTHERN PORTION  
SECTIONS AND ELEVATIONS OF BUILDINGS.

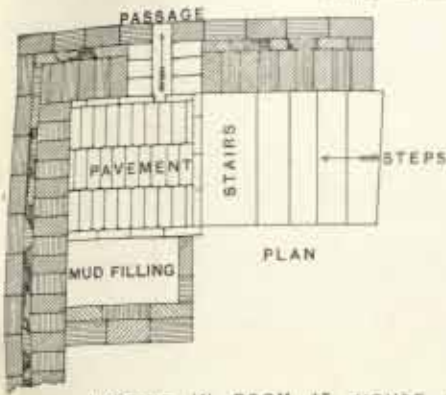




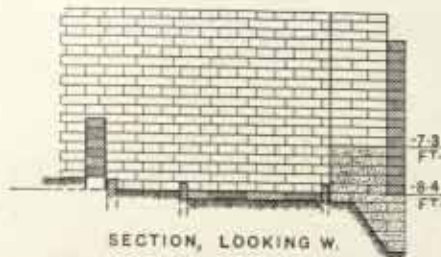


ELEVATIONS AND PLANS OF DETAILS.


12 0 1 2 3 4 5 6 FEET




LATRINE IN ROOM 15, HOUSE III,  
BLOCK 23.  
DK. AREA (NORTHERN PORTION)  
LATE II



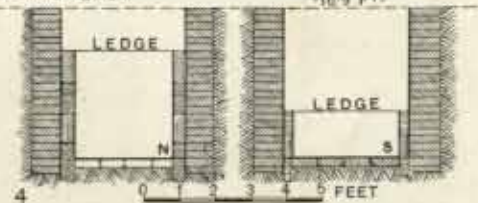
SQUARE COLUMN IN SPACE 27.  
HOUSE IV, BLOCK 21.  
LATE PERIOD



ELEVATION OF WESTERN WALL OF  
ROOM 13, BLOCK 4.  
INTERMEDIATE PERIOD

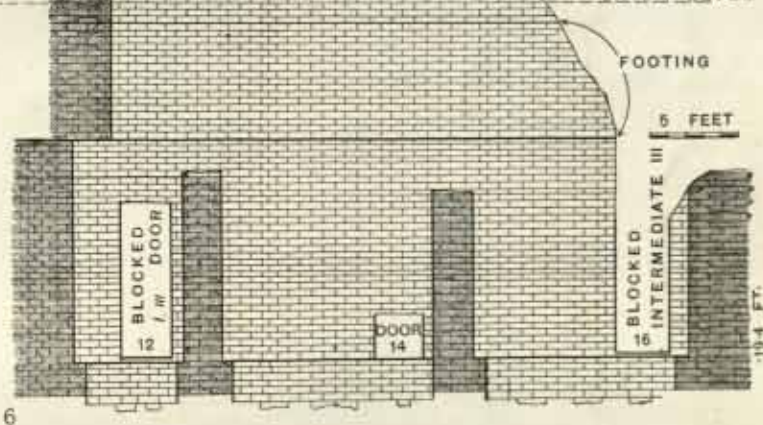


SECTIONS OF KILNS IN ROOM 33, BLOCK I, PALACE  
DK. AREA (INTERMEDIATE PERIOD)  
FACING EAST




SECTION OF EASTERN END OF CESS PIT IN  
CENTRAL STREET OUTSIDE BLOCK 8A.  
LATE PERIOD  
LOOKING EAST

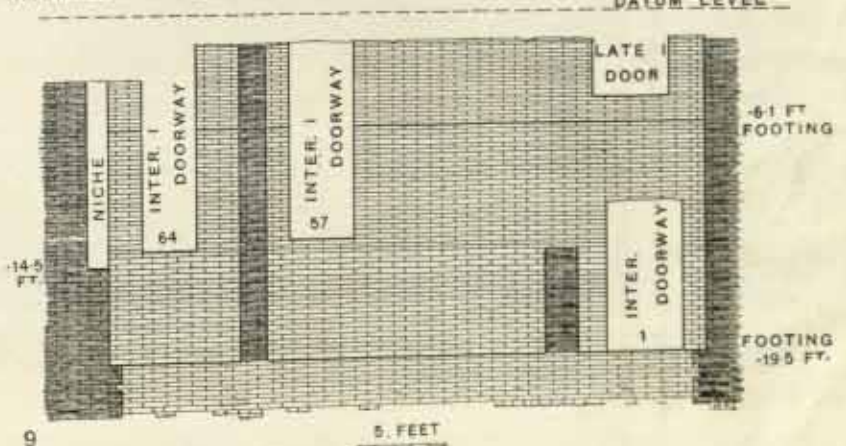
ELEVATION OF NORTHERN WALL OF ROOMS 12, 14 & 16, BLOCK 4, DK. AREA  
(G. SECTION), INTERMEDIATE III.



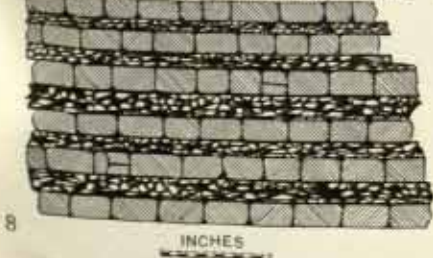
SECTION OF STAIRWAY BLOCKS 7, 11 & 14  
INTERMEDIATE II, FACING WEST.



ELEVATION OF NORTHERN WALL OF ROOMS 1, 57 & 64, HOUSE III, BLOCK 10,  
INTERMEDIATE PERIOD.



NORTHERN WALL OF ROOM II, HOUSE II, BLOCK 17.  
DK. AREA (NORTHERN PORTION) LATE IA.





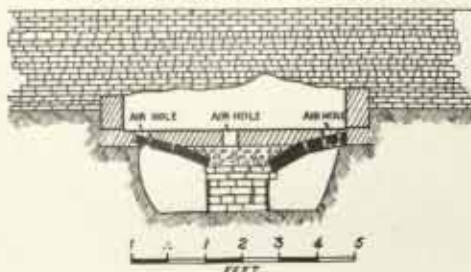


KILN, DRAINS, SEDIMENT PITS, ETC.

SECTION OF DRAIN BETWEEN  
HOS II AND VI, BL. 9, FROM W.



SECTION OF KILN IN COURT 21, BL. 9, FROM N.




2

LATE III STAIRWAY RM 18  
HO III, BL. 9, FROM W.



4

SECTION OF DRAIN IN COURT  
21, 25, BL. 9, FROM S.




3

SECTION OF LATE III DRAIN IN BL. 9, HO III,  
COURT 35, FROM S, LATE I &





6

WALL IN BL. 8 EAST OF HOUSE II (10)



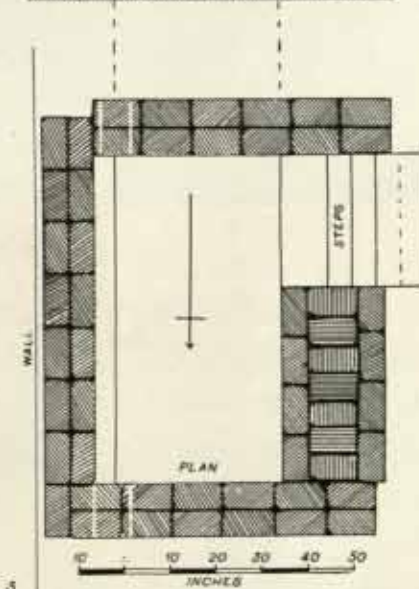
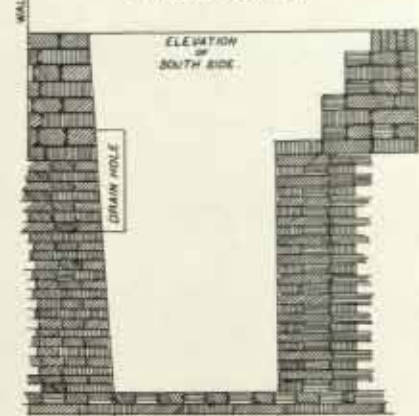
7

LATE I & WATER CHUTE,  
OUTSIDE HOUSE II, BL. 8.



9

INTERIOR LATE III CESS PIT  
IN FIRST STREET.




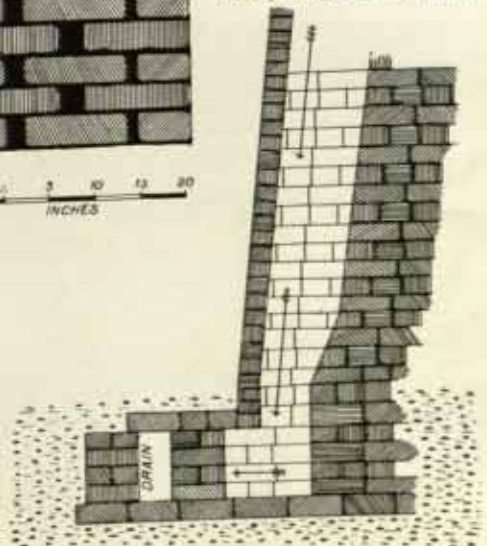
5

SECTION OF WALL IN BL. 10,  
LATE III PERIOD.




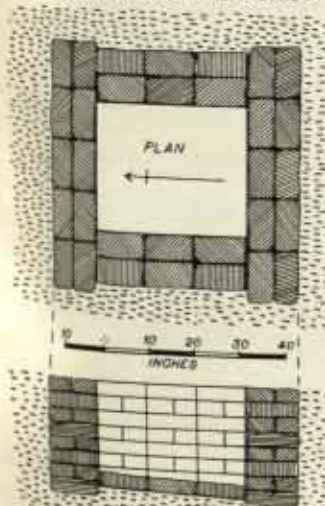
11

LATE III CHUTE IN  
SOUTHERN WALL OF  
RM 6, HO I, BL. 8, FROM E.



10

CESS PIT IN FIRST STREET  
OPPOSITE BL. 6, LATE III PERIOD.



8

EASTERN ELEVATION.

WESTERN ELEVATION.


WESTERN ELEVATION.








(a) "FIRST STREET"; TO SUGGEST ITS ANCIENT POPULATION. FROM SOUTH.



(b) WELL IN COURT IV, BLOCK 10. FROM SOUTH-WEST.





MOHENJO-DARO, DK. AREA, G. SECTION.



(a) FIRST STREET. INTER. I LEVEL. FROM NORTH.



(b) FIRST STREET. INTER. I LEVEL. FROM SOUTH.



(c) FIRST STREET. INTER. II LEVEL. FROM NORTH.



(d) FIRST STREET. INTER. II LEVEL. FROM SOUTH.



(e) FIRST STREET. INTER. III LEVEL. FROM NORTH.



(f) FIRST STREET. INTER. III LEVEL. FROM SOUTH.







(a) GENERAL VIEW OF EXCAVATIONS SHOWING BLOCK IA IN FOREGROUND. INTERMEDIATE III LEVEL. FACING NORTH.



(b) BLOCKS 9 AND 10, THE FORMER PARTIALLY EXCAVATED. FACING SOUTH-EAST.







(a) BLOCK 11 WITH BLOCK 10A AND LONG LAKE IN FOREGROUND. INTERMEDIATE III LEVEL, FACING NORTH-WEST.



(b) BLOCK 12 WITH PASSAGE 99 ON LEFT. PARTIALLY EXCAVATED. INTERMEDIATE III LEVEL. FACING NORTH.







(a) EASTERN COURT OF BLOCK I, WITH EAST WING AND BLOCK 4 BEYOND. INTERMEDIATE II LEVEL. FACING NORTH-EAST.



(b) EASTERN COURT OF BLOCK I. INTERMEDIATE II LEVEL. FACING SOUTH-EAST.






MOHENJO-DARO, DK. AREA, G. SECTION.




(a) POT DRAIN IN FIRST STREET, INTER. III LEVEL, FROM WEST.




(b) BLOCK 7, HOUSE IV, ROOM 79, INTER. III LEVEL, FROM WEST.



(c) FIRST STREET, DRAIN WITH TRIMMED BRICKS, INTER. I LEVEL, FROM WEST.



(d) CHUTE AND DRAIN IN FIRST STREET, INTER. II LEVEL, FROM EAST.





MOHENJO-DARO, DK. AREA, G. SECTION.



(a) BLOCK 4, ROOMS 14-16. INTER. III LEVEL. FROM SOUTH-EAST.



(b) BLOCK 4, ROOMS 14-16. INTER. III LEVEL. FROM SOUTH-WEST.



(c) "CROOKED LANE" SOUTH OF BLOCKS 4 AND 5. INTER. III LEVEL. FROM WEST.



(d) LOW LANE, EAST OF BLOCKS 4 AND 7. INTER. III LEVEL. FROM NORTH.





MOHENJO-DARO, DK. AREA, G. SECTION.



(a) BLOCK 12A. HOUSE II, ROOMS 22-23 IN FOREGROUND. FROM NORTH-EAST.



(b) BLOCK 11, HOUSE III, ROOM 25 AT LEFT. FROM SOUTH.



(c) "LONG LANE" BETWEEN BLOCKS 9 AND 10 (II). INTER. II LEVEL. FROM WEST.



(d) "LONG LANE" BETWEEN BLOCKS 9 (VII) AND 10. FROM EAST.



(e) "SHORT LANE" BETWEEN BLOCKS 11 AND 12. FROM SOUTH.





MOHENJO-DARO, DK. AREA, G. SECTION.



(a) SKELETON NO. 6 IN BLOCK 10A. FROM SOUTH.



(b) SKELETON NO. 7 IN BLOCK 10A. FROM SOUTH.



(c) "LONG LANE" BETWEEN BLOCKS 10A AND 11. FROM EAST.




(d) "LONG LANE" BETWEEN BLOCKS 10A AND 11. FROM WEST.







(a) ENTRANCE DOOR OF HOUSE III, BLOCK 10. INTER. III LEVEL, FACING E.



(b) DOUBLE STAIRWAY IN BLOCK IA. INTER. III LEVEL. FROM NORTH.




(c) "FORE LANE," SOUTH OF HOUSE III, BLOCK 10. INTER. III LEVEL. FROM EAST.



(d) "FORE LANE," SOUTH OF HOUSE III, BLOCK 10. INTER. III LEVEL. FROM WEST.







(a) "SHORT LANE." BETWEEN BLOCKS 11 AND 12.  
INTER. III LEVEL. FROM SOUTH.



(b) "LONG LANE." STAIRWAY BETWEEN BLOCKS 7 AND  
10 (II). INTER. II LEVEL. FROM NORTH-WEST.



(c) "LOOP LANE." BETWEEN BLOCKS 11 AND 12A.  
INTER. II LEVEL. FROM SOUTH.



(d) "LOOP LANE." BETWEEN BLOCKS 11 AND 12A.  
INTER. II LEVEL. FROM NORTH.







(a) KILN IN BLOCK I, HOUSE II, ROOM 33. INTER. II LEVEL. FROM SOUTH-WEST.



(b) WELL IN BLOCK I, COURT I. INTER. III LEVEL. FROM NORTH-WEST.



(c) BOWL IN BLOCK I, HOUSE IV, ROOM 80. INTER. II LEVEL. FROM WEST.



(d) WELL IN BLOCK H I, HOUSE I, ROOM 19. LATE III LEVEL. FROM SOUTH-EAST.



(e) STAIRCASE IN BLOCK I, HOUSE I, ROOM 19. INTER. II LEVEL. FROM WEST.



(f) OVEN IN COURT OF HOUSE IV, BLOCK I. INTER. II LEVEL. FROM NORTH.



(g) BLOCK I, HOUSE IV, ROOM 28. INTER. I AND II DOORWAYS. FROM SOUTH.





MOHENJO-DARO, DK AREA, G. SECTION.



(a) BLOCK I, HOUSE IV, ROOM 38. INTER.  
I LEVEL. FROM EAST.



(b) BLOCK I, ROOMS 63-65 OF HOUSE VIII IN FOREGROUND.  
FROM NORTH-WEST.



(c) WASHING-FLOOR IN BLOCK 2, HOUSE II, ROOM 22.  
FROM SOUTH-EAST.



(d) BLOCK I, HOUSE IV, ROOMS 24-26. INTER.  
II LEVEL. FROM WEST.



(e) HOUSES I AND II OF BLOCK 2 IN FOREGROUND. INTER. II LEVEL.  
FROM SOUTH-WEST.





MOHENJO-DARO, DK. AREA, G. SECTION.



(a) APERTURES IN WALLS OF BLOCK 3, HOUSE V, ROOM 21 INTER. I PERIOD. FROM SOUTH-WEST.



(b) RUNNEL AND JAR IN BLOCK 7, HOUSE IV, ROOM 50. INTER. III LEVEL. FROM EAST.



(d) BLOCK 5, ROOM 12, INTER. I AND LATE III LEVELS. FROM WEST.



(c) OUTSIDE WALL OF BLOCK 7, HOUSE VII, INTER. II LEVEL. FROM NORTH.




(e) BLOCK 7, HOUSE V, INTER. III LEVEL. FROM NORTH-WEST.



(f) BLOCKS 2 AND 3 IN FOREGROUND, FACING NORTH-WEST.



(g) BLOCK 7, HOUSE I, ROOM 19. INTER. II LEVEL. FROM SOUTH.







(a) FOUNDATIONS OF SOUTH SIDE OF HOUSE VI, BLOCK 7.  
INTER. III LEVEL. FROM EAST.




(b) CHUTE NORTH SIDE OF LANE BETWEEN BLOCKS  
10A AND 11 (III).



(c) "FORE LANE." FOUNDATIONS OF SOUTH SIDE OF  
HOUSE VI, BLOCK 7. FROM WEST.



(d) "FORE LANE." CHUTE OUTSIDE BLOCK 7. INTER.  
I LEVEL. FROM EAST.






MOHENJO-DARO, DK. AREA, G. SECTION.



(a) BLOCK 9, HOUSE VI, ROOM 46. INTER. I LEVEL. FROM EAST.




(b) BLOCK 9, HOUSE VII, NORTH WALL INTER. II PERIOD. FROM SOUTH.



(c) BLOCK 9, HOUSE III, ROOM 35. INTER. I LEVEL. FROM WEST.



(d) BLOCK 9, HOUSE VI, ROOM 34. INTER. I LEVEL. FROM SOUTH-WEST.




(e) BLOCKS 7, 9 AND 10, HOUSE VI OF BLOCK 9 IN RIGHT FOREGROUND. FROM NORTH-WEST.



(f) "LONG LANE" BETWEEN BLOCKS 7 AND 9 (III). INTER. II LEVEL. FROM WEST.








(a) FACADE OF HOUSE III, BLOCK 10. INTER. III LEVEL. FROM WEST.




(b) NORTH-EAST CORNER OF HOUSE III, BLOCK 10. INTER. III LEVEL.



(c) SOUTH WALL OF ENCLOSURE 83, HOUSE IV, BLOCK 10. INTER. III LEVEL.



(d) STAIRWAY IN BLOCK 1A. INTER. III LEVEL. FROM NORTH-EAST.





## MOHENJO-DARO, DK. AREA, G. SECTION.



(a) "LOOF LANE" BETWEEN BLOCKS 9A AND 12A. FROM NORTH.



(b) WELL IN BLOCK 10, HOUSE II, ROOM 27. INTER. III LEVEL. FROM WEST.



(c) CHUTE OUTSIDE HOUSE I, BLOCK 10. INTER. II LEVEL. FROM SOUTH-WEST.



(d) WELL IN BLOCK 10, HOUSE II. INTER. III LEVEL. FROM SOUTH-EAST.



(e) BLOCK 9, HOUSE VII. "LONG LANE" ON LEFT. INTER. I LEVEL. FROM EAST.



(f) BLOCK 10, HOUSE II, ROOM 27. INTER. II LEVEL. FROM SOUTH-WEST.



(g) "LONG LANE" AND BLOCK 10A IN FOREGROUND. FROM SOUTH-EAST.





MOHENJO-DARO, DK. AREA, G. SECTION.



(b) BLOCK 12, ROOMS 90 AND 100, INTER. III LEVEL,  
FROM S.



(d) BLOCK 12, ROOMS 89, 90, 99 AND 100, INTER. III LEVEL, FROM N.E.



(a) "FORE LANE" AND NORTH FACE OF GREAT WALL, INTER. II LEVEL,  
FROM N.W.



(c) "LOOP LANE" BETWEEN BLOCKS 12 AND 12A,  
INTER. II LEVEL, FROM W.





## MOHENJO-DARO, DK. AREA, G. SECTION.



(a) LOW LANE. LATE II CESS-PITS. FROM NORTH.



(b) BLOCK 8A, ROOM 42. WELL AND PAVEMENT OF LATE II PERIOD. FROM EAST.



(c) BLOCK 8A, ROOM 42. SKELETONS ON STAIRWAY OF LATE IB DATE. FROM WEST.



(d) BLOCK 8, HOUSE II, ROOM 50. DRAIN COVERED WITH LARGE BRICKS. LATE I DATE. FROM WEST.



(e) BLOCK 9, HOUSE XII, ROOM 45. WASHING FLOOR. LATE IB LEVEL. FROM NORTH.



(f) BLOCK 9, HOUSE XII, ROOM 44. WELL AND PAVEMENT OF LATE IB DATE. FROM NORTH-EAST.





MOHENJO-DARO, DK. AREA, G. SECTION.



(a) CUTS OUTSIDE ROOM 17, HOUSE II, BLOCK 8, LATE II LEVEL. FROM SOUTH



(b) WELL IN CHAMBER 19, HOUSE II, BLOCK 8, LATE III AND II LEVELS. FROM SOUTH-EAST.



(c) "FIRST STREET." LATE III DRAINAGE SYSTEM. FROM NORTH.



(d) "LOW LANE" SHOWING LATE III DRAINS. FROM NORTH.



(e) BLOCKS 7 AND 9; HOUSE IX OF BLOCK 7 IN MIDDLE DISTANCE, LATE III LEVEL. FROM NORTH.




(f) BLOCK 9, HOUSE VI, LATE III STRUCTURE. FROM NORTH-WEST.





MOHENJO-DARO, DK AREA, G. SECTION.



(a) FIRST STREET. DRAIN AND CESS PITS OF INTERMEDIATE I DATE. FROM NORTH-WEST.



(b) BLOCK 8A, ROOMS 33, 34. FROM SOUTH-WEST.



(c) BLOCK 8A, ROOMS 37, 40. LATE II LEVEL. FROM SOUTH-WEST.



(d) BLOCK 8A, ROOMS 33, 34. LATE II LEVEL. FROM SOUTH-EAST.



(e) PIER IN BLOCK 6A, ROOMS 38, 40. LATE III PERIOD. FROM NORTH.



(f) CHANNELS BENEATH PAVING OF ROOM 64, HOUSE VIII, BLOCK 9A. LATE III LEVEL. FROM SOUTH-WEST.







(a) NORTH-EASTERN CORNER OF BLOCK 6A WITH FIRST STREET IN FOREGROUND.




(b) BLOCK 9A WITH HOUSE VIII IN FOREGROUND. FROM WEST.






MOHENJO-DARO, DK. AREA, G. SECTION.




(b) "FIRST STREET." PART OF EASTERN WALL OF BLOCK 3 IN FOREGROUND, LATE III LEVEL, FROM SOUTH-WEST.



(a) "FIRST STREET." LATE III LEVEL, FROM NORTH-EAST.



(d) BLOCK 6, EASTERN SIDES OF HOUSES I AND II, LATE III LEVEL.



(c) LANE BETWEEN BLOCKS 5 AND 6, LATE III LEVEL, FROM EAST.





MOHENJO-DARO, DK. AREA, G. SECTION.



(a) BLOCK 7, HOUSE II. LATE III STAIRWAY IN ROOM 93. FROM SOUTH WEST.



(b) DRAIN BETWEEN BLOCKS 9 (VI) AND 9A. LATE II LEVEL. FROM EAST.



(c) BLOCK 12. DRAIN APERTURE IN EAST WALL OF ROOM 93. LATE II LEVEL. FROM WEST.




(d) LATE II DRAIN BETWEEN BLOCKS 12 AND 12A. FROM SOUTH WEST.



(e) COOKING PLACES. BLOCK 2, COURT 21. LATE Ib LEVEL. FROM NORTH-EAST.






MOHENJO-DARO, DK AREA, G. SECTION.



(a) FIRST STREET SHOWING EAST SIDE OF BLOCK 6, LATE II LEVEL. FROM NORTH-EAST.



(c) BLOCK 9, WESTERN SIDE OF HOUSE IV. LATE Ib LEVEL. FROM NORTH-WEST.



(e) BLOCK I, HOUSE VII. WELL IN ROOM 39. TOP PAVEMENT, LATE Ia LEVEL. FROM NORTH-EAST.



(b) BLOCK 9, HO. VI, PASSAGE 31 IN FOREGROUND. LATE Ib LEVEL. FROM NORTH-WEST.



(d) BLOCK 9, EASTERN PORTION OF HOUSE VI. LATE Ib LEVEL. FROM NORTH-WEST.



(f) BLOCK 10, HOUSE II. WELL AND PAVING OF LATE Ib LEVEL. FROM NORTH.







(a) BLOCK 9, HOUSE VI, ROOMS 14-20 IN BACKGROUND. LATE 1A LEVEL. FROM SOUTH-WEST.




(b) KILN IN BLOCK 2, COURT 15. LATE 1B LEVEL. FROM SOUTH-WEST.



(c) BLOCK 9, HOUSE III. LATE 1A DRAIN. FROM SOUTH-EAST.



(d) TWO KILNS IN BLOCK 9, HOUSE II, COURT 21. LATE 1A LEVEL. FROM EAST.






## MOHENJO-DARO, DK AREA, G. SECTION.



(b) EXCAVATION OF HOUSE I, BLOCK 7. FROM SOUTH-EAST.



(d) FIRST STREET. NORTH-EASTERN CORNER OF BLOCK 3 IN BACKGROUND.



(a) DK AREA, G. SECTION, SOUTHERN PORTION BEFORE EXCAVATION. FROM SOUTH-WEST.



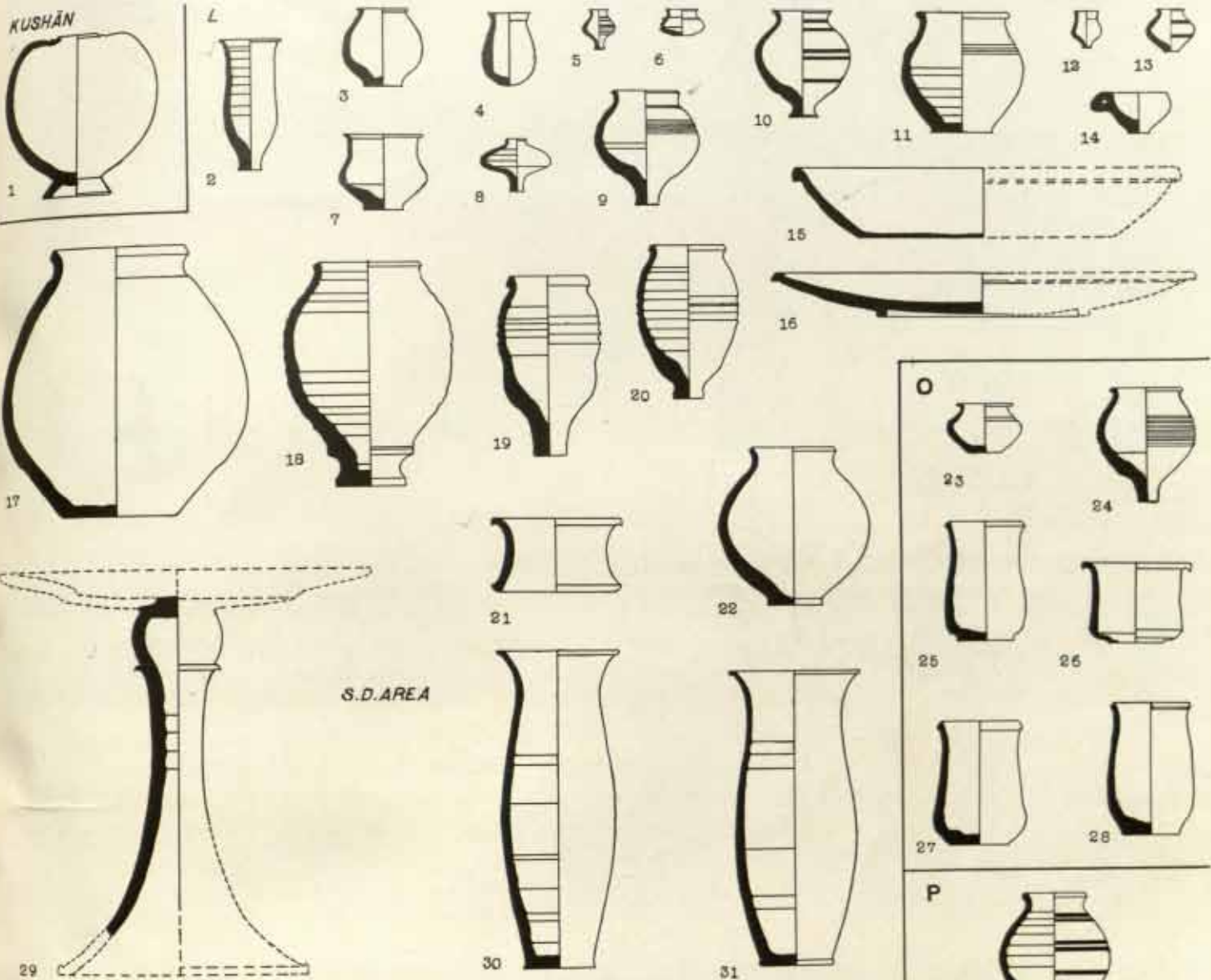
(c) NORTH-WESTERN CORNER OF BLOCK 6 IS FOREGROUND.



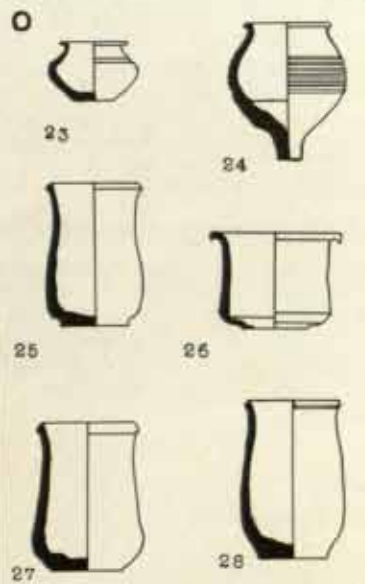


SCALE 1:6

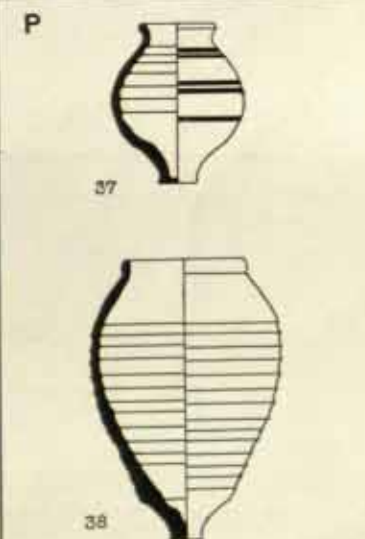
KUSHAN



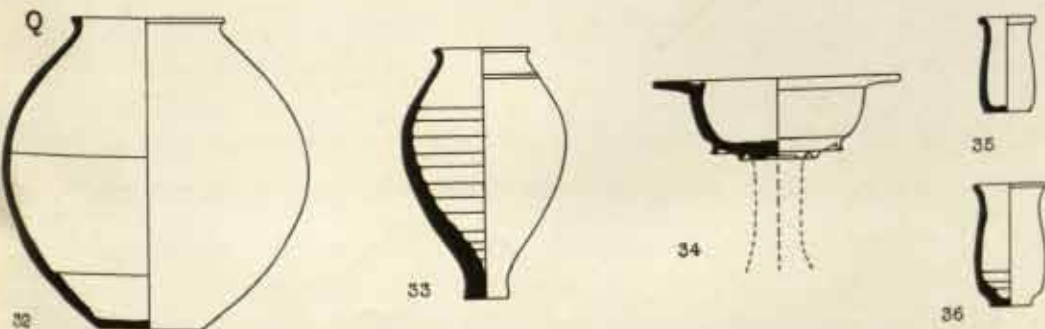
O



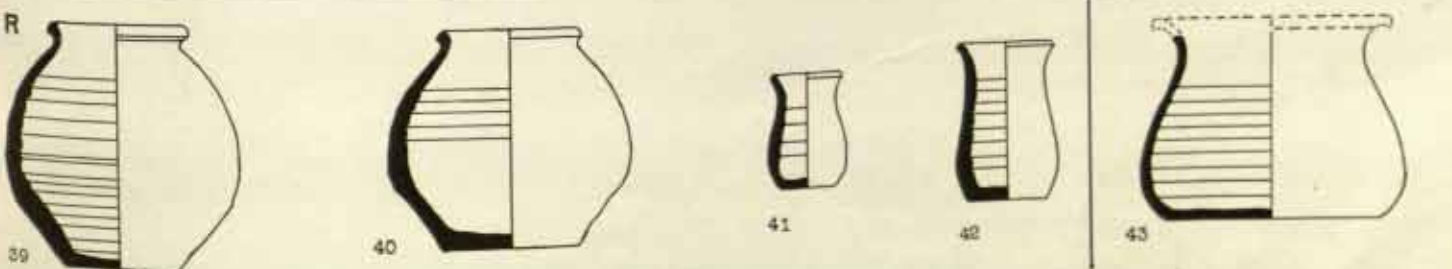
P



Q



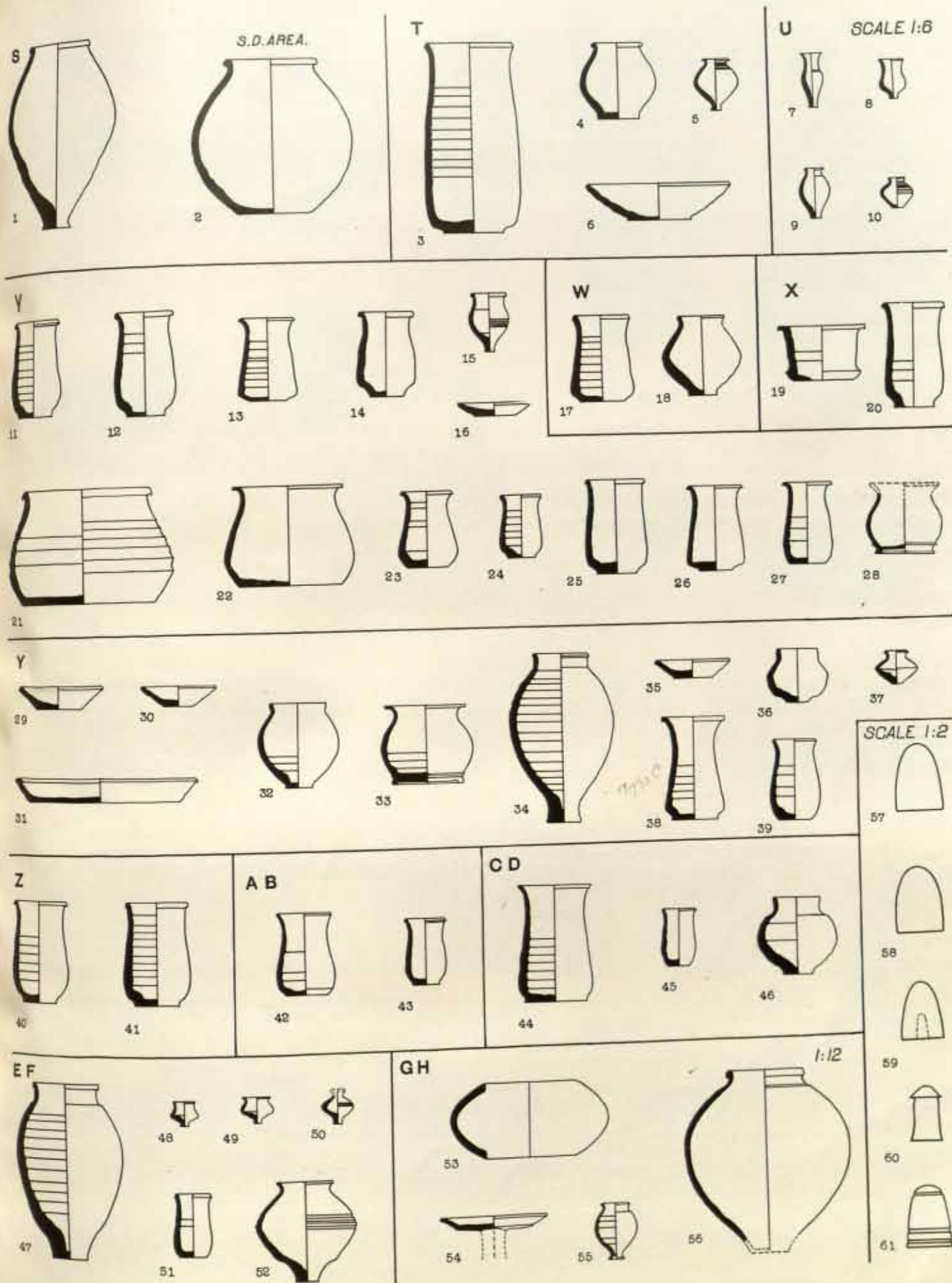
R








MOHENJO-DARO, S.D. AREA, G. SECTION.  
POTTERY GROUPS AND GAMESMEN. UPPER LEVELS.





MOHENJO-DARO, DK. AREA, G. SECTION.  
POTTERY AND OTHER OBJECTS.

UPPER LEVELS








MOHENJO-DARO. DK. AREA, G. SECTION.  
POTTERY.

UPPER-LEVELS

SCALE 1:6

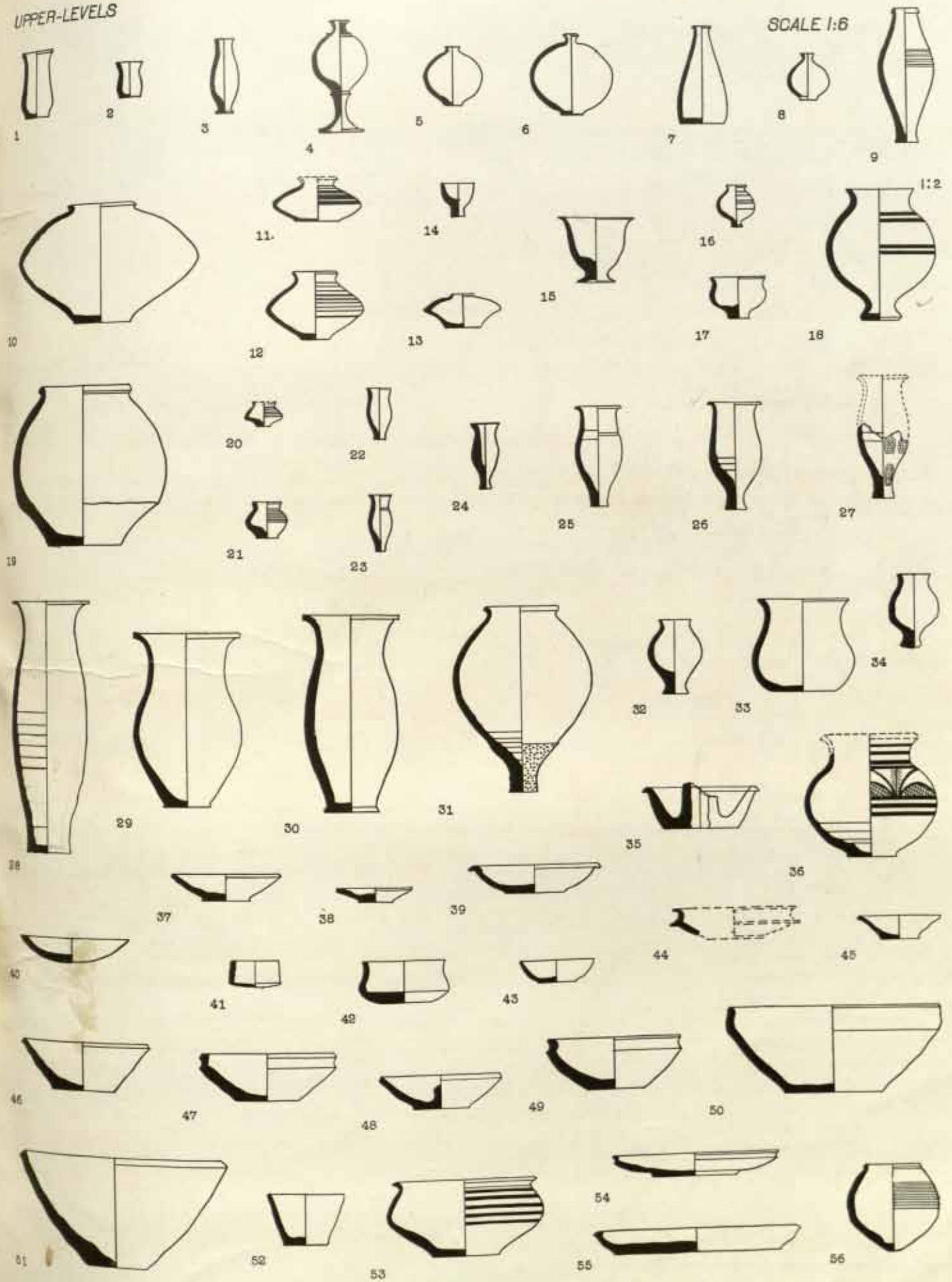






UPPER-LEVELS

SCALE 1:6

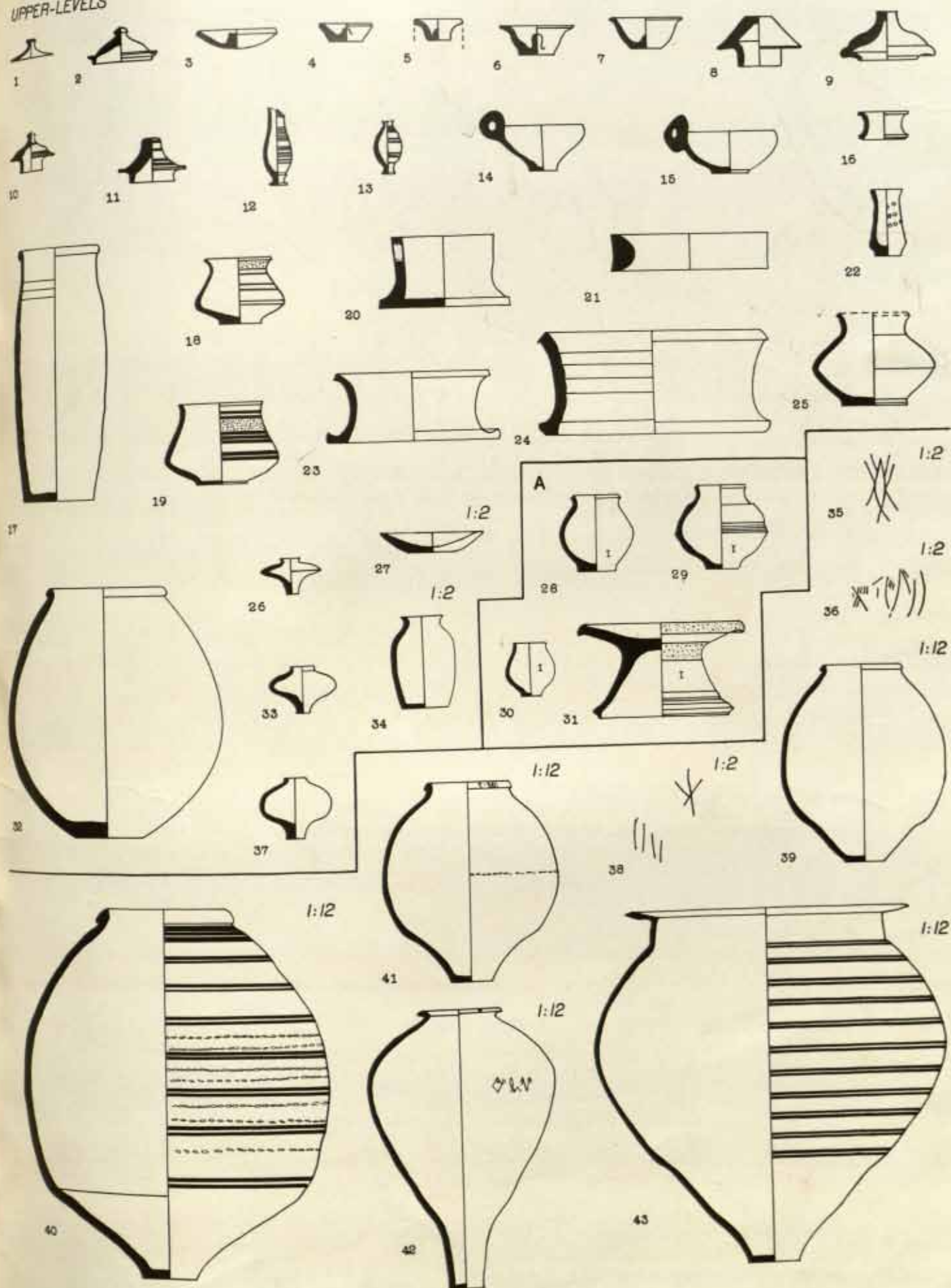




MOHENJO-DARO, DK. AREA, G. SECTION.  
POTTERY.

SCALE 1:6

UPPER-LEVELS





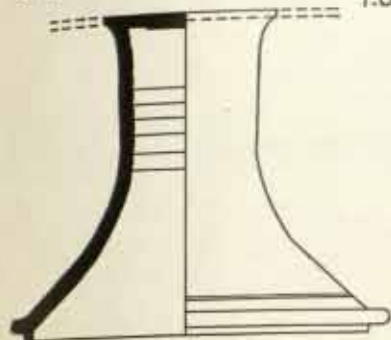


UPPER-LEVELS

1:6

1:6

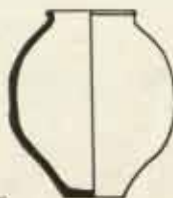
SCALE 1:12



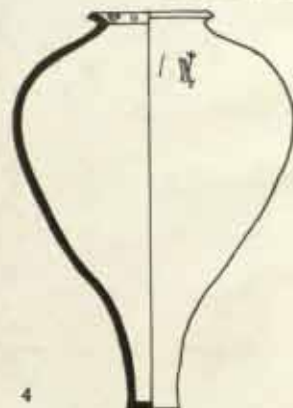
1



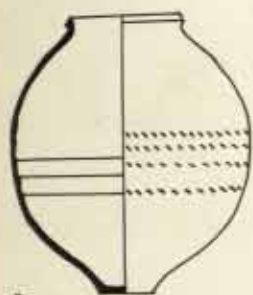
2



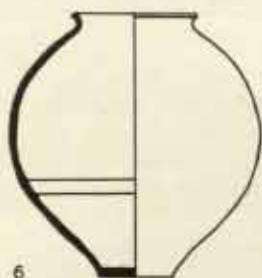
3



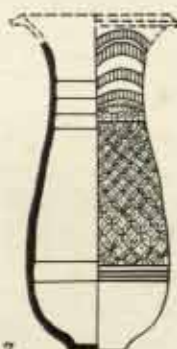
4



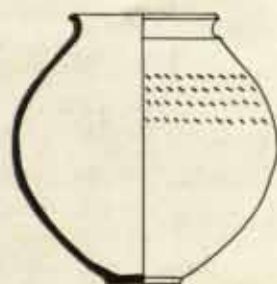
5



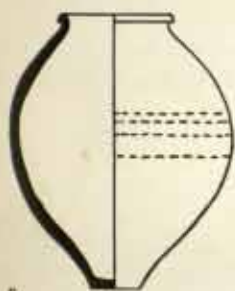
6



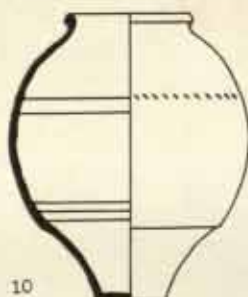
7



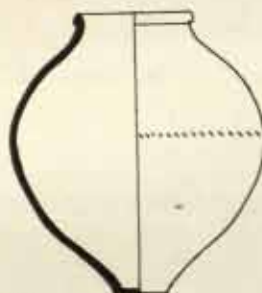
8



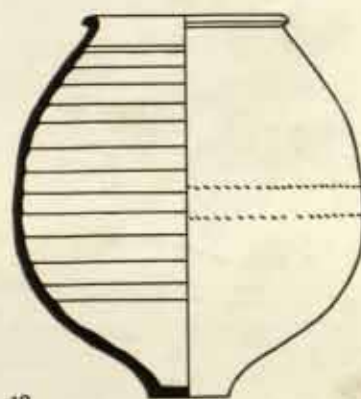
9



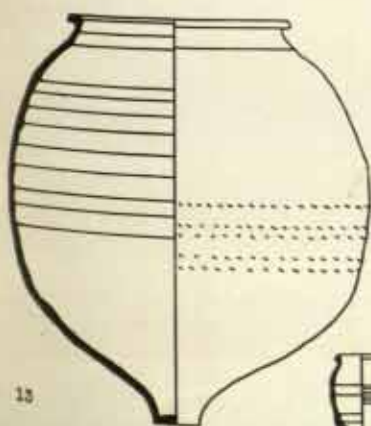
10



11



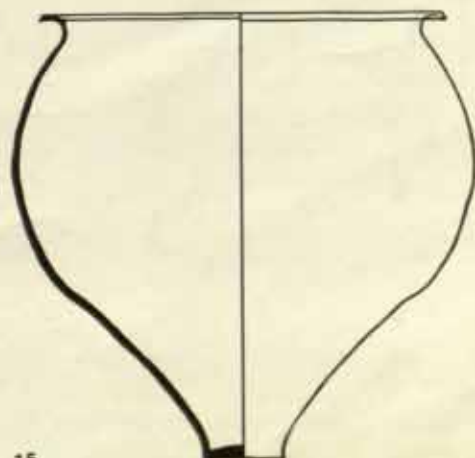
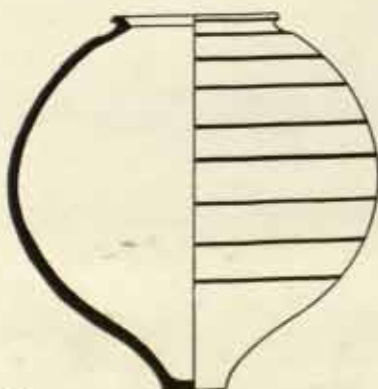
12



13



14



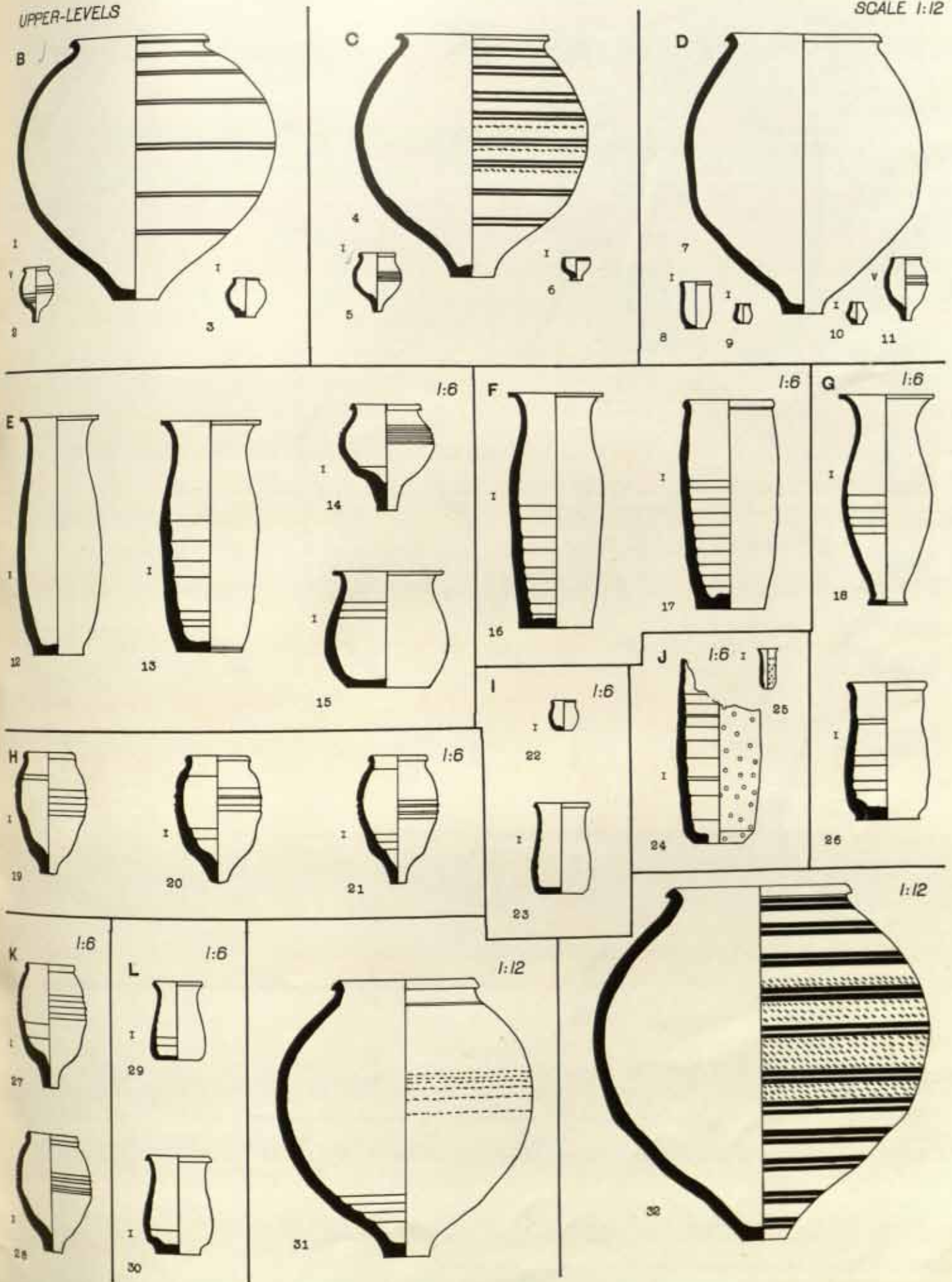
15





UPPER-LEVELS

SCALE 1:12

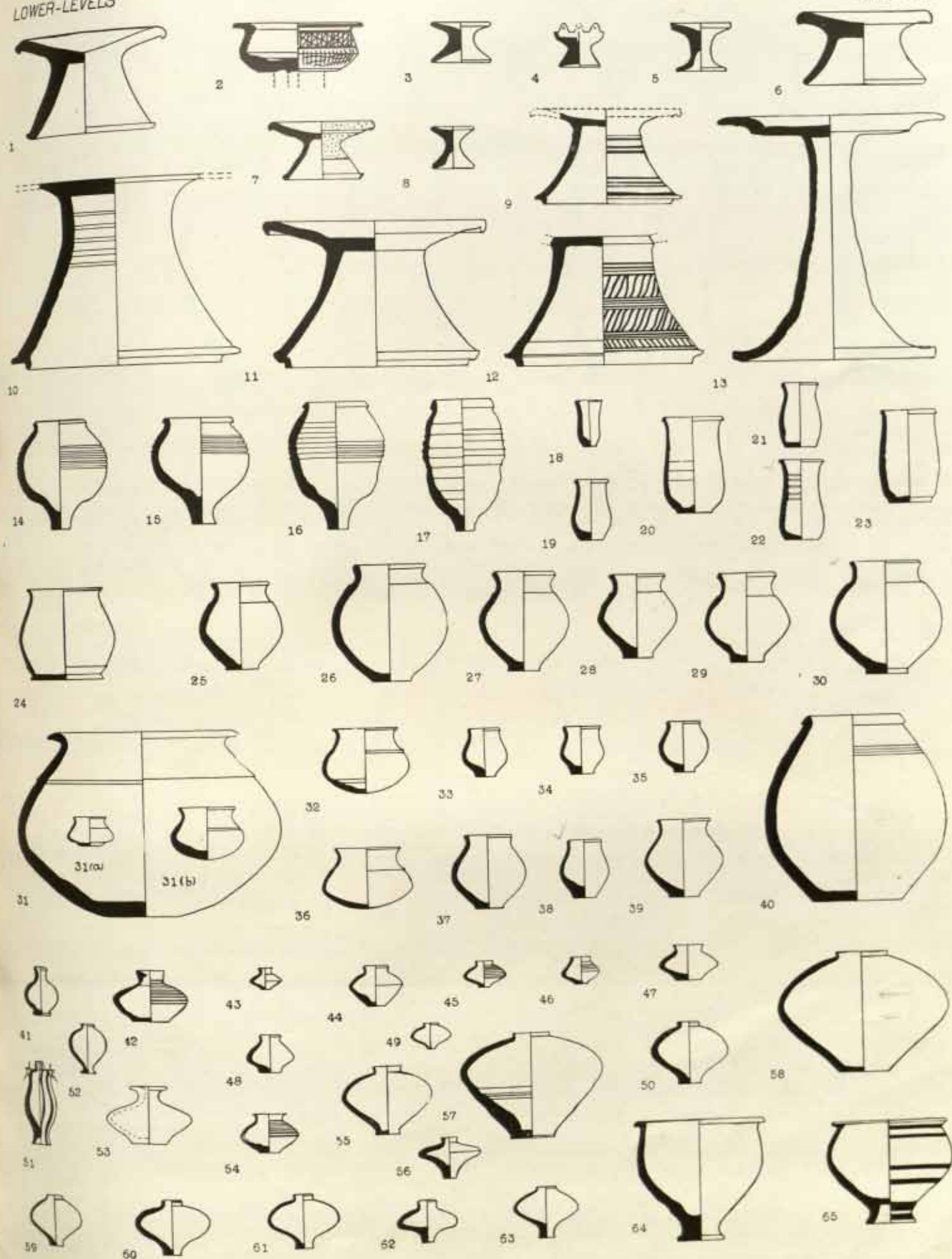




## POTTERY.

LOWER-LEVELS

SCALE 1:6



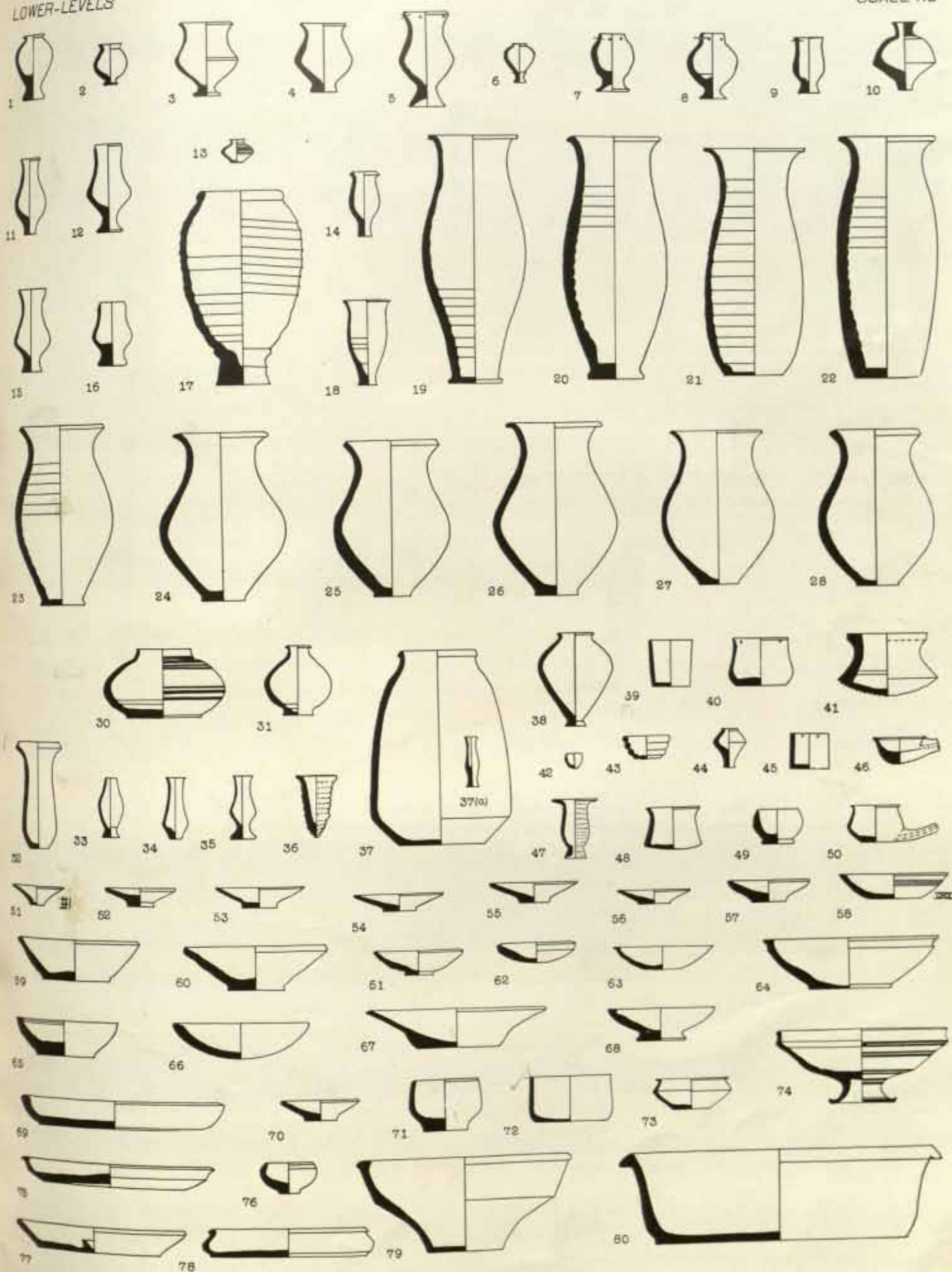




## POTTERY.

LOWER-LEVELS

SCALE 1:6



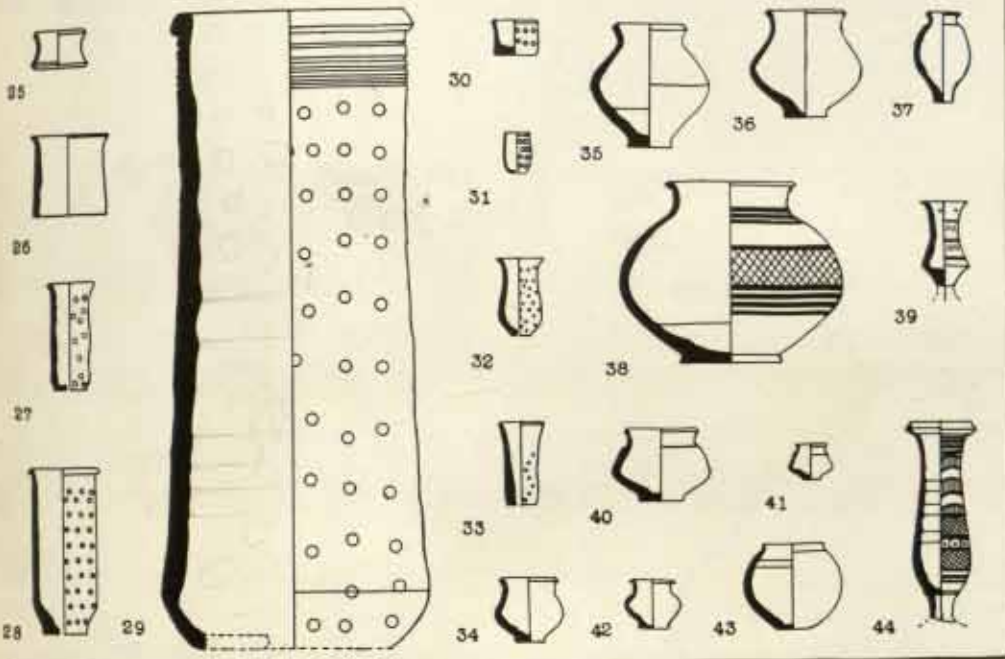
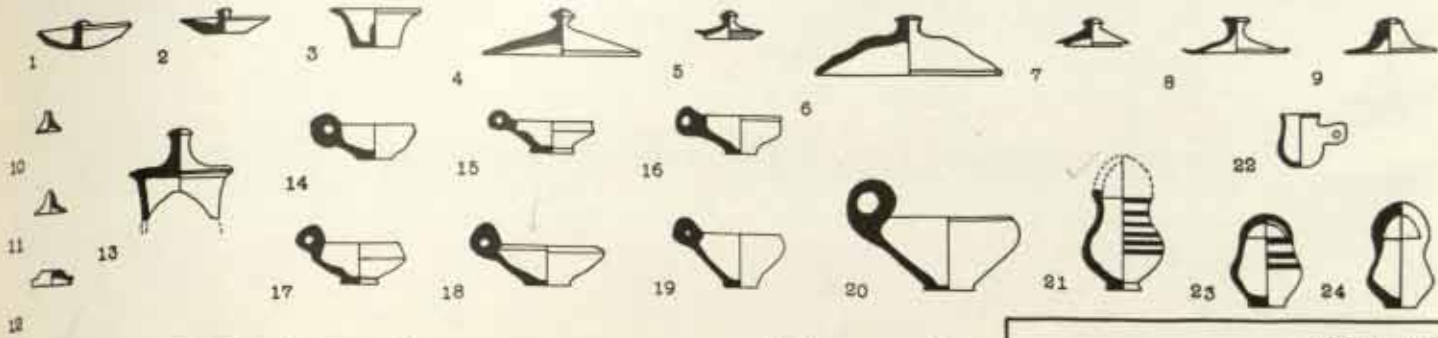




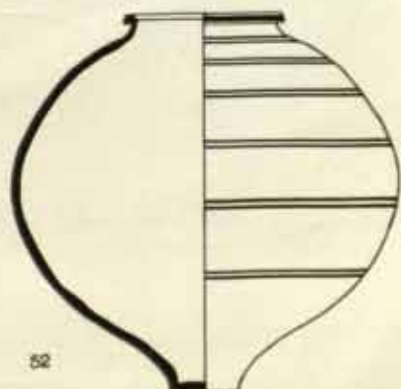
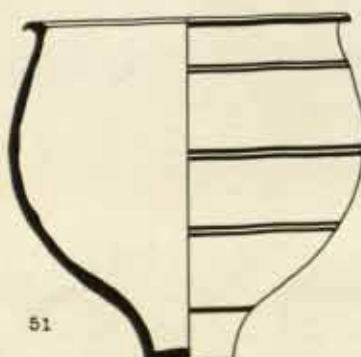
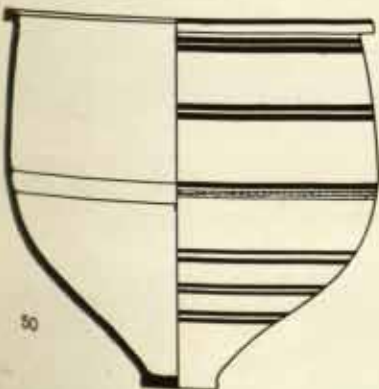

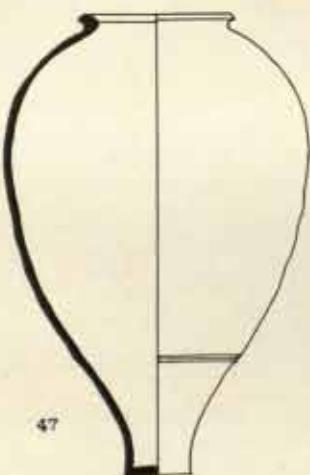
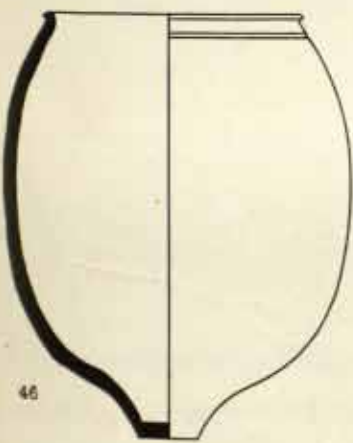
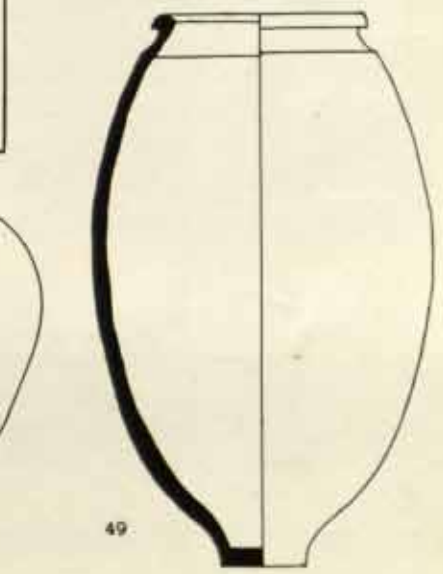
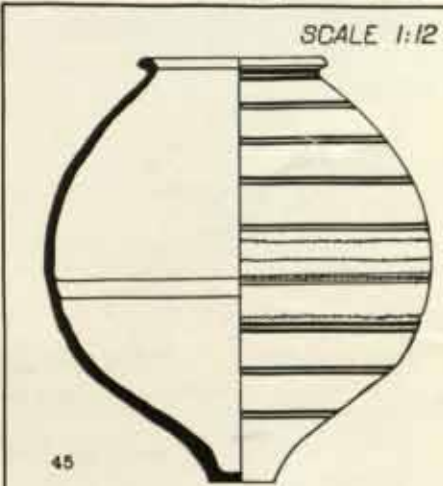
MOHENJO-DARO, DK. AREA, G. SECTION.  
POTTERY.

LOWER-LEVELS

SCALE 1:6



SCALE 1:12

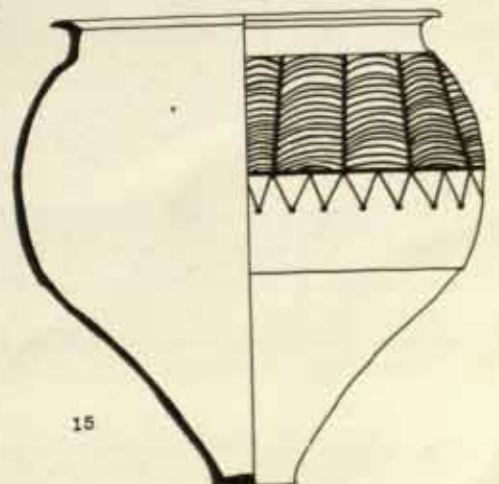
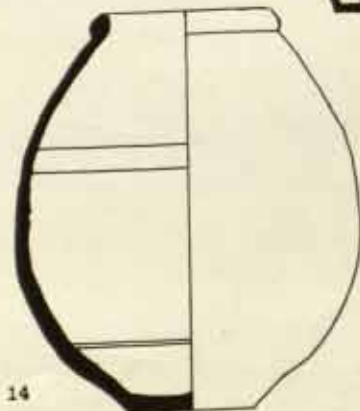
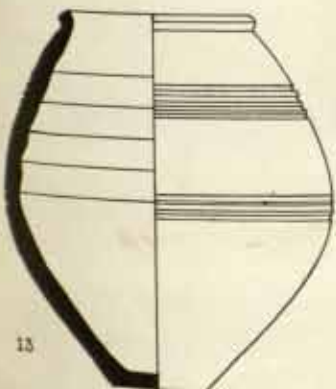
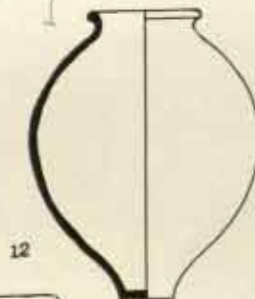
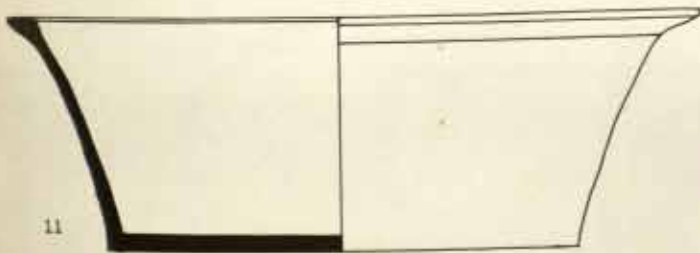
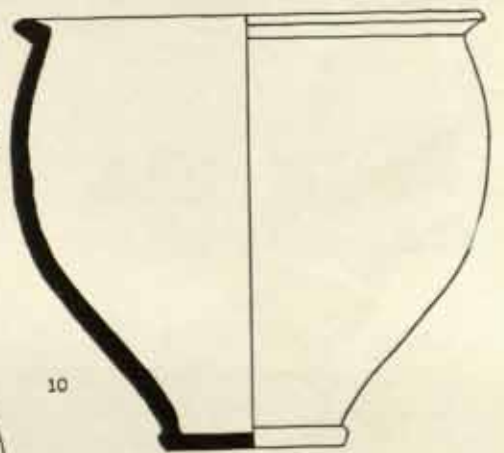
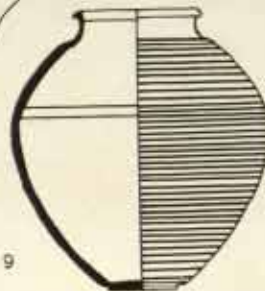
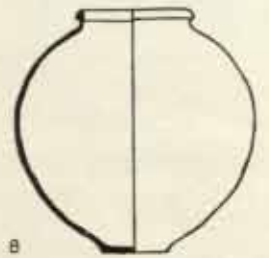
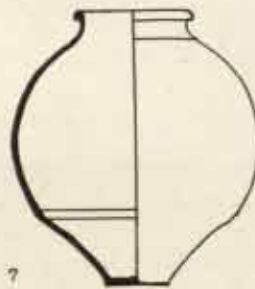
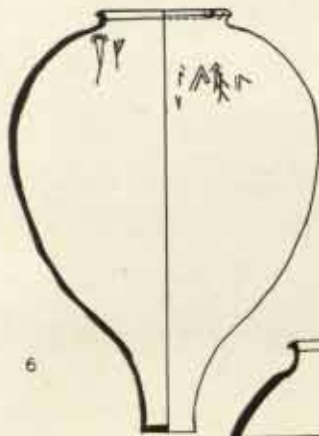
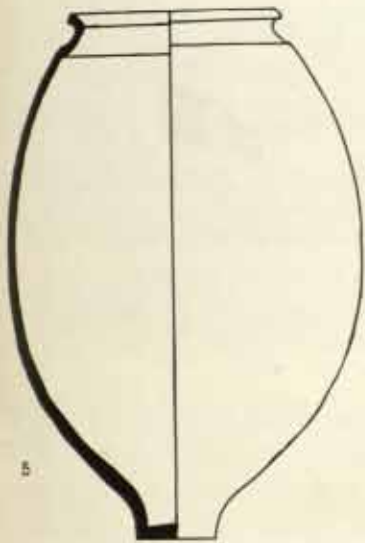
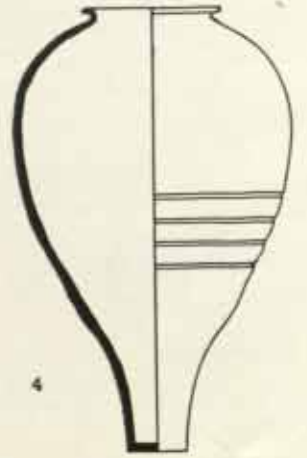
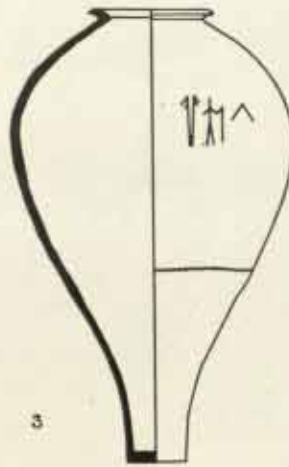
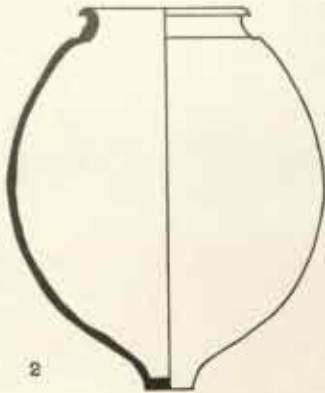
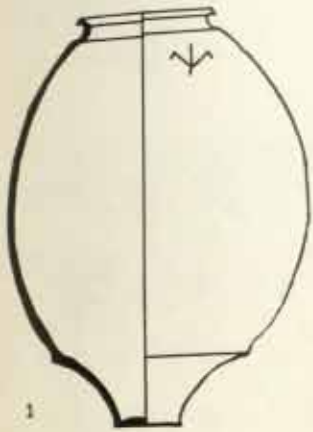




POTTERY STORAGE JARS.

LOWER-LEVELS

SCALE 1:12

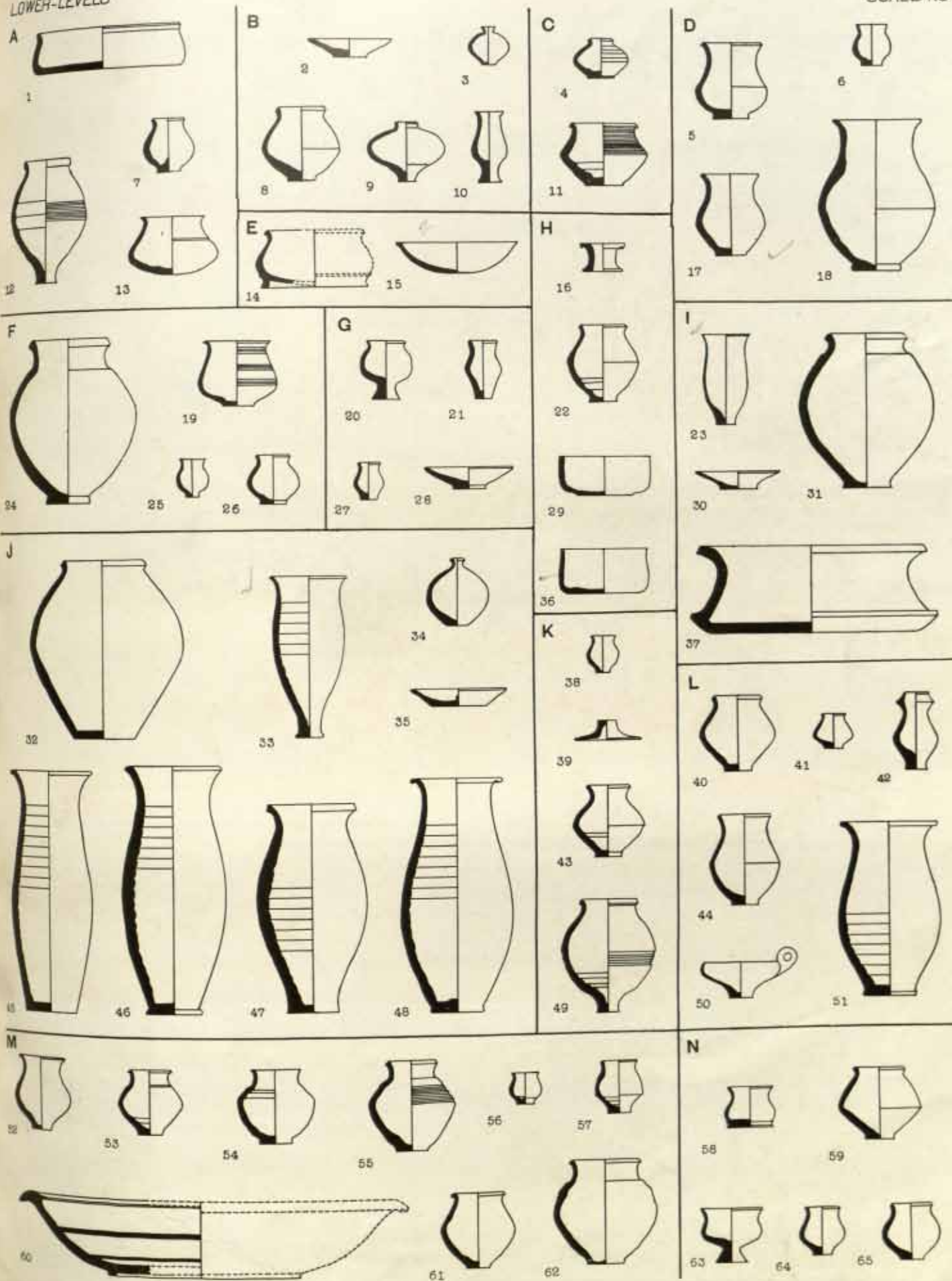







LOWER-LEVELS

SCALE 1:6








## POTTERY GROUPS.

LOWER-LEVELS

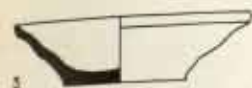
SCALE 1:6



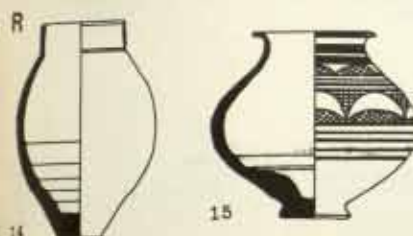
1



3



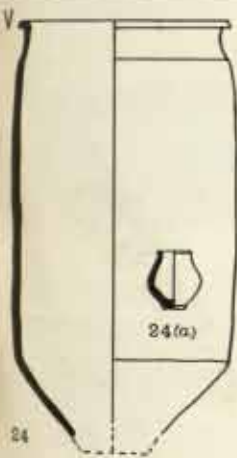
4



14



15




24



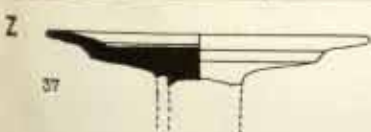
25



26



27



37



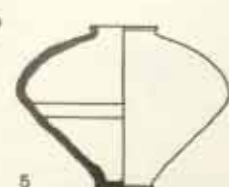
38



39



40



5



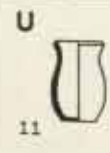
6



9



10



11



7



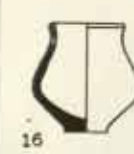
8



12



13



16



18



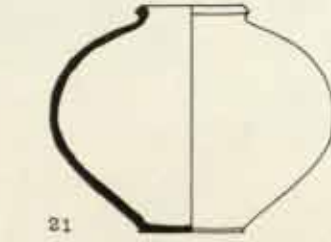
19



17



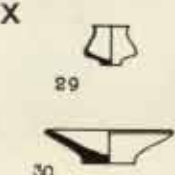
20



21



28



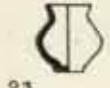
29



31



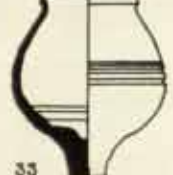
22



23



32



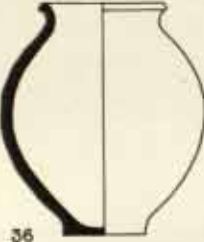
33



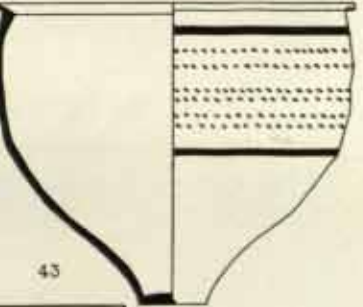
34



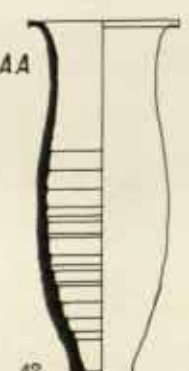
35



36




43



42



44



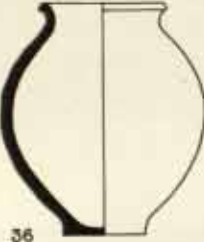
51



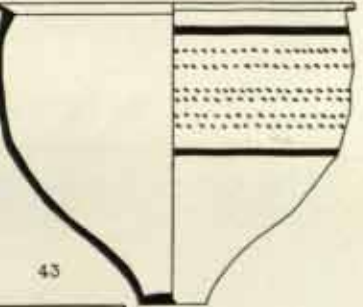
34



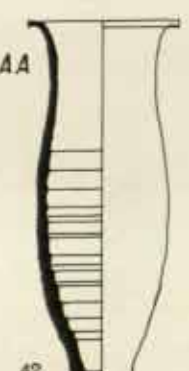
35



36



43



42



44



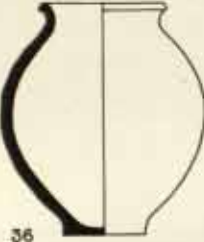
51



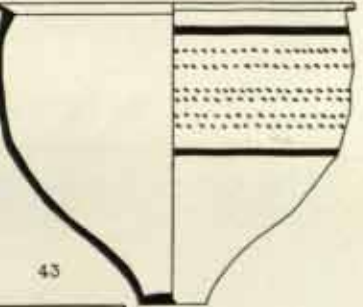
34



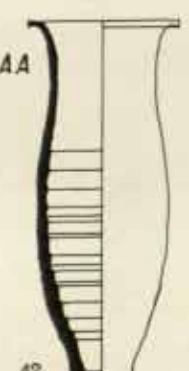
35



36




43



42



44



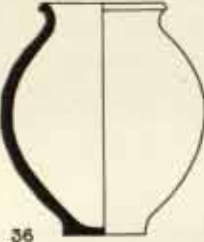
51



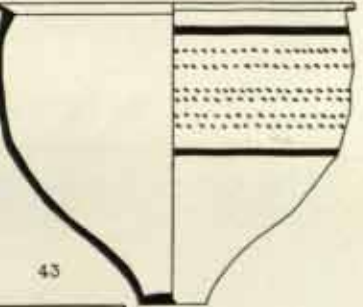
34



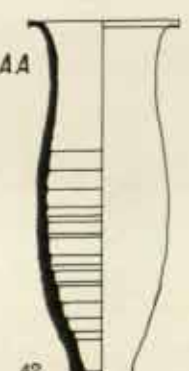
35



36




43



42



44



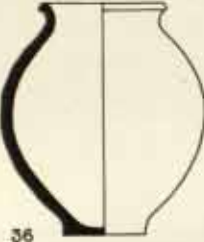
51



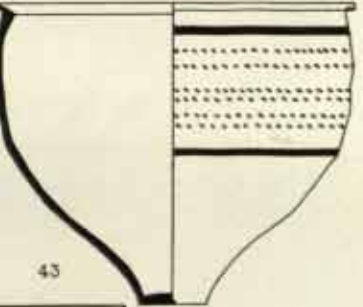
34



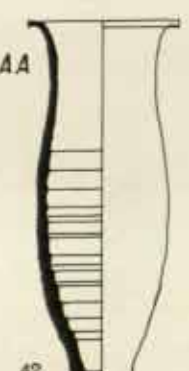
35



36




43



42



44



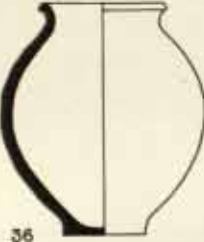
51



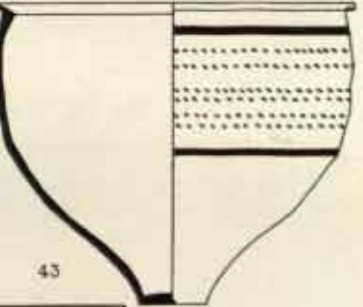
34



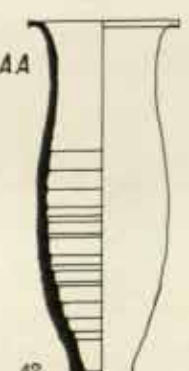
35



36




43



42



44



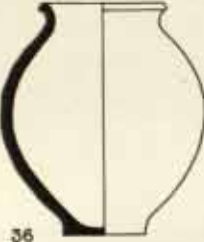
51



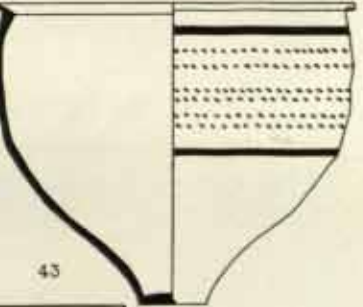
34



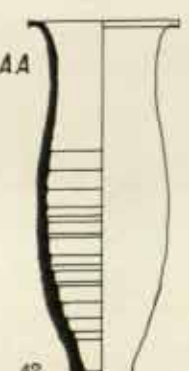
35



36




43



42



44



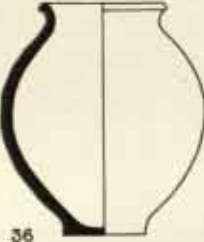
51



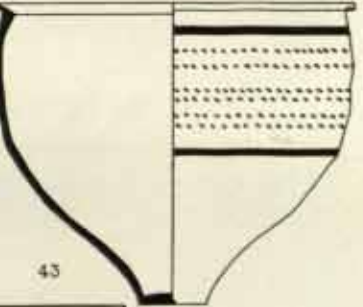
34



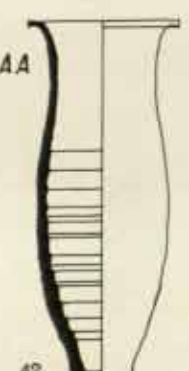
35



36



43



42



44



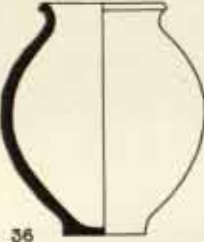
51



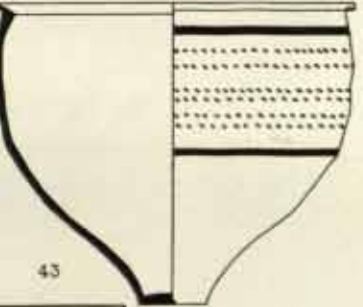
34



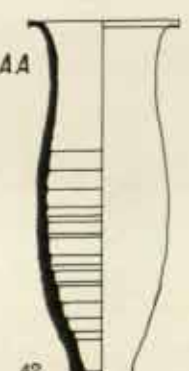
35



36




43



42



44



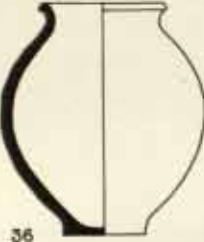
51



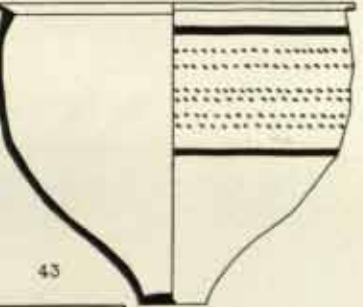
34



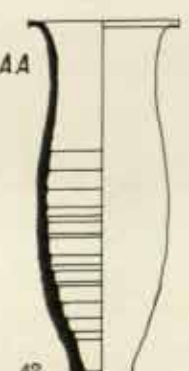
35



36



43



42



44



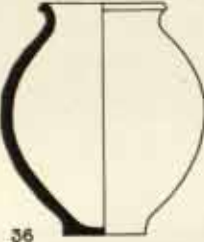
51



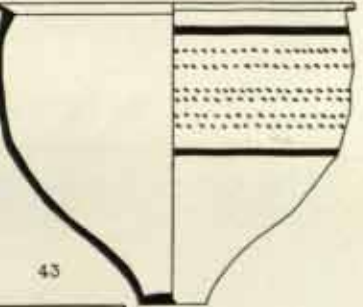
34



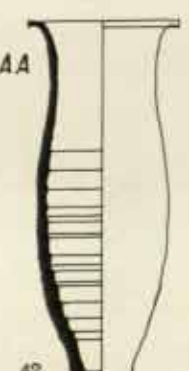
35



36




43



42



44



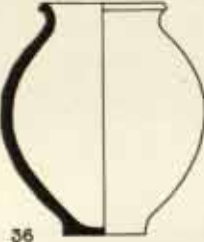
51



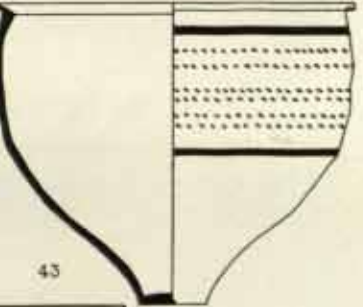
34



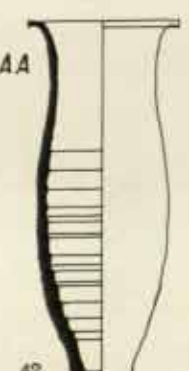
35



36



43



42



44



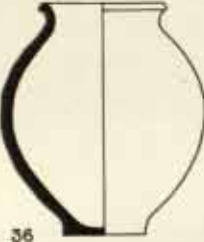
51



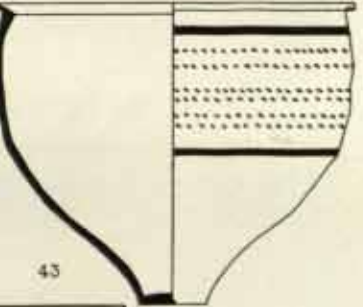
34



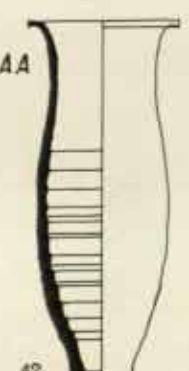
35



36




43



42



44



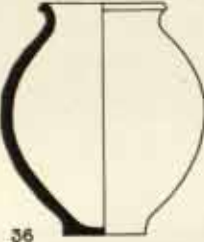
51



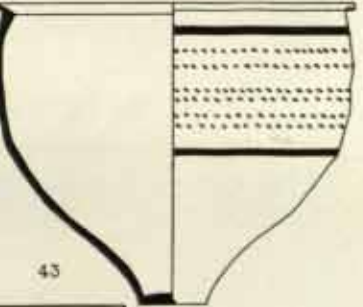
34



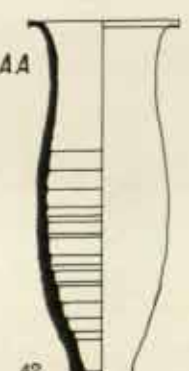
35



36



43



42



44



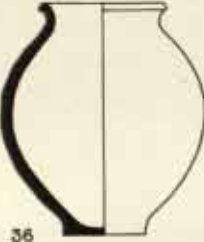
51



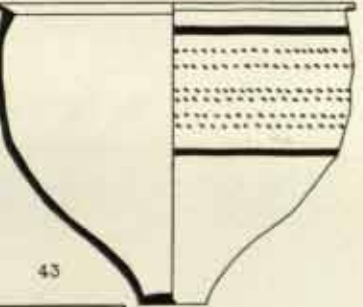
34




35




36






LOWER-LEVELS





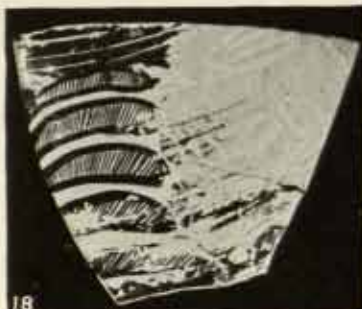








UPPER LEVELS








## PAINTED POTTERY MOTIFS.


## UPPER LEVELS








LOWER-LEVELS



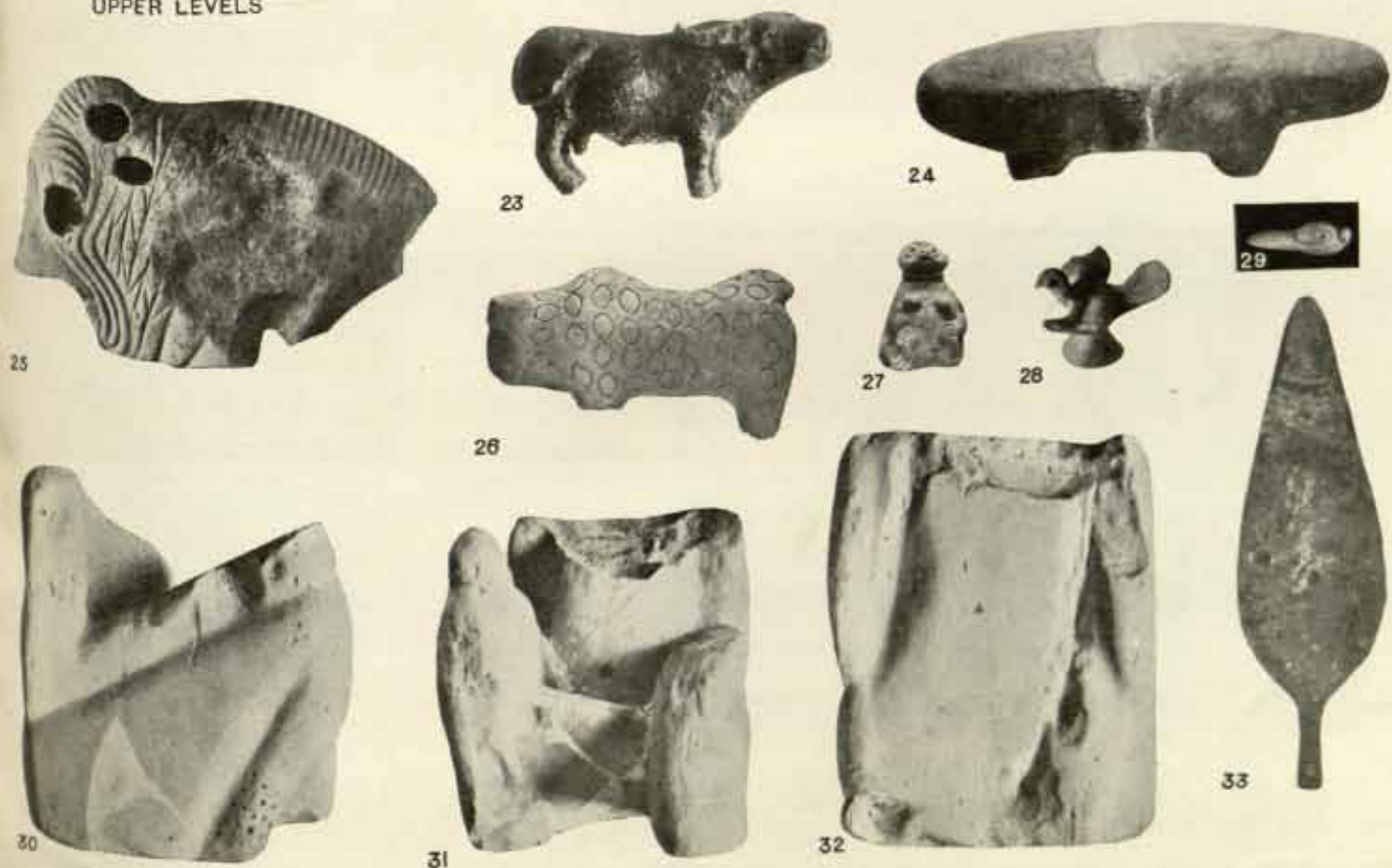




MOHENJO-DARO, SD. AREA.  
MISCELLANEOUS OBJECTS.



UPPER LEVELS






MOHENJO-DARO, DK. AREA, G. SECTION.  
POTTERY FIGURINES. UPPER LEVELS.







MOHENJO-DARO, DK. AREA, G. SECTION.  
POTTERY AND BRONZE FIGURINES. UPPER LEVELS.



2



3



4



5



6



7



8



9



10



11



12

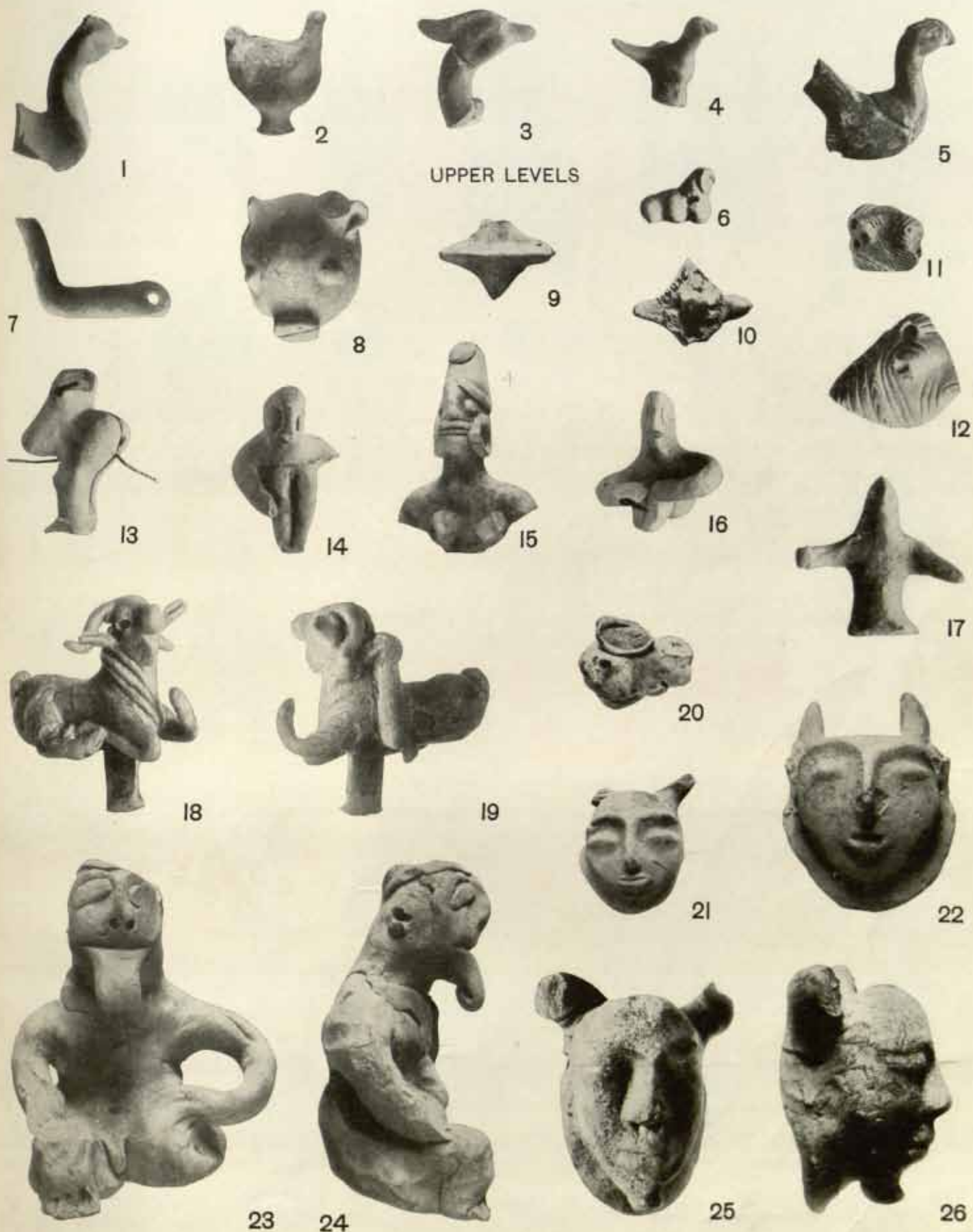



13





MOHENJO-DARO, DK. AREA, G. SECTION.  
POTTERY, SHELL, FAIENCE AND BRONZE MODEL ANIMALS.







MOHENJO-DARO, DK. AREA, G. SECTION.  
POTTERY FIGURINES, LOWER LEVELS.







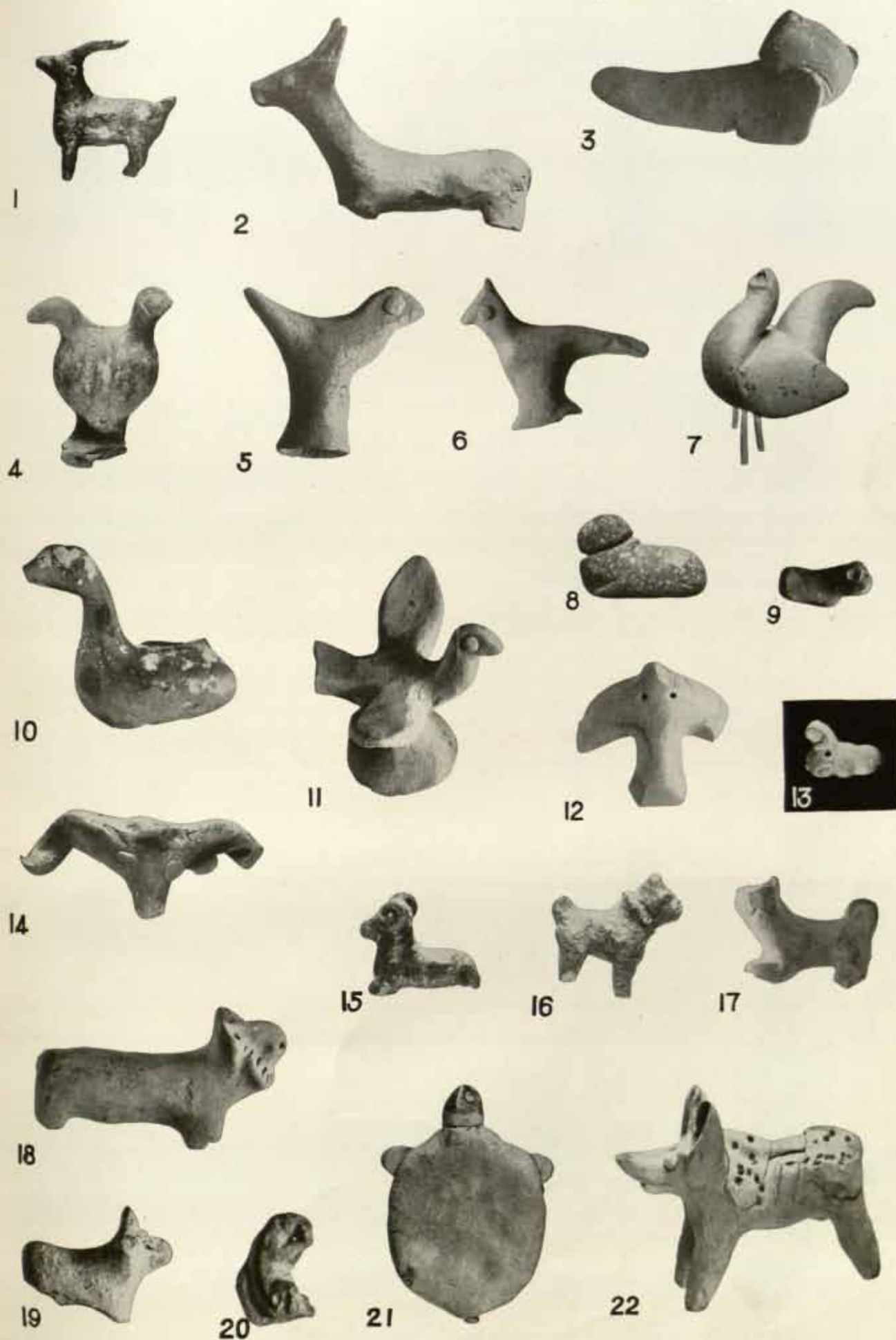
MOHENJO-DARO: DK. AREA, G. SECTION,  
POTTERY AND PASTE FIGURINES. LOWER LEVELS.







MOHENJO-DARO, DK. AREA, G. SECTION.  
POTTERY, STONE, FAIENCE AND BRONZE MODEL ANIMALS, UPPER LEVELS.





MOHENJO-DARO, DK. AREA, G. SECTION.

POTTERY AND FAIENCE ANIMALS.



1



2




3



4

UPPER LEVELS



5



6



7



8



9



10



11

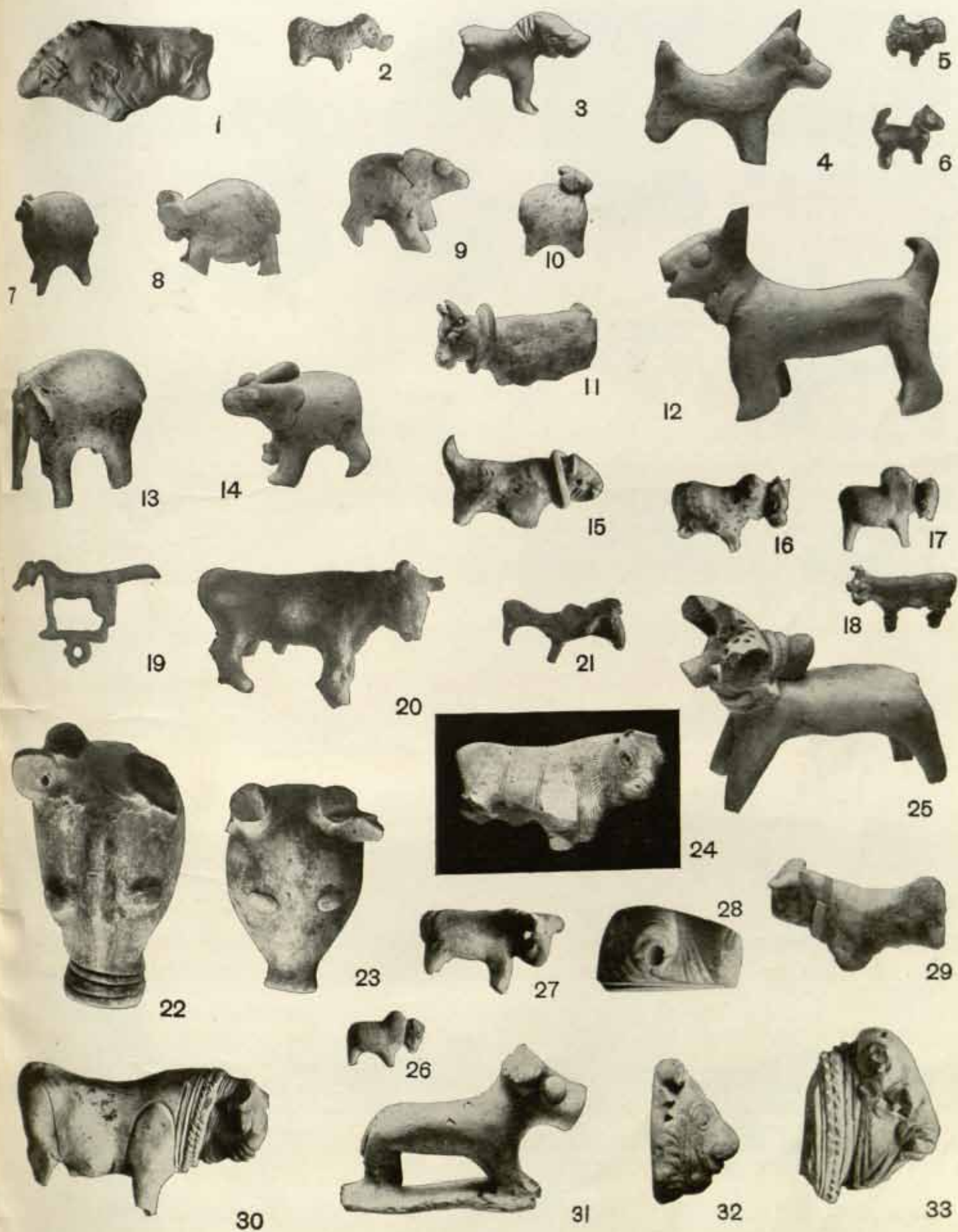


12





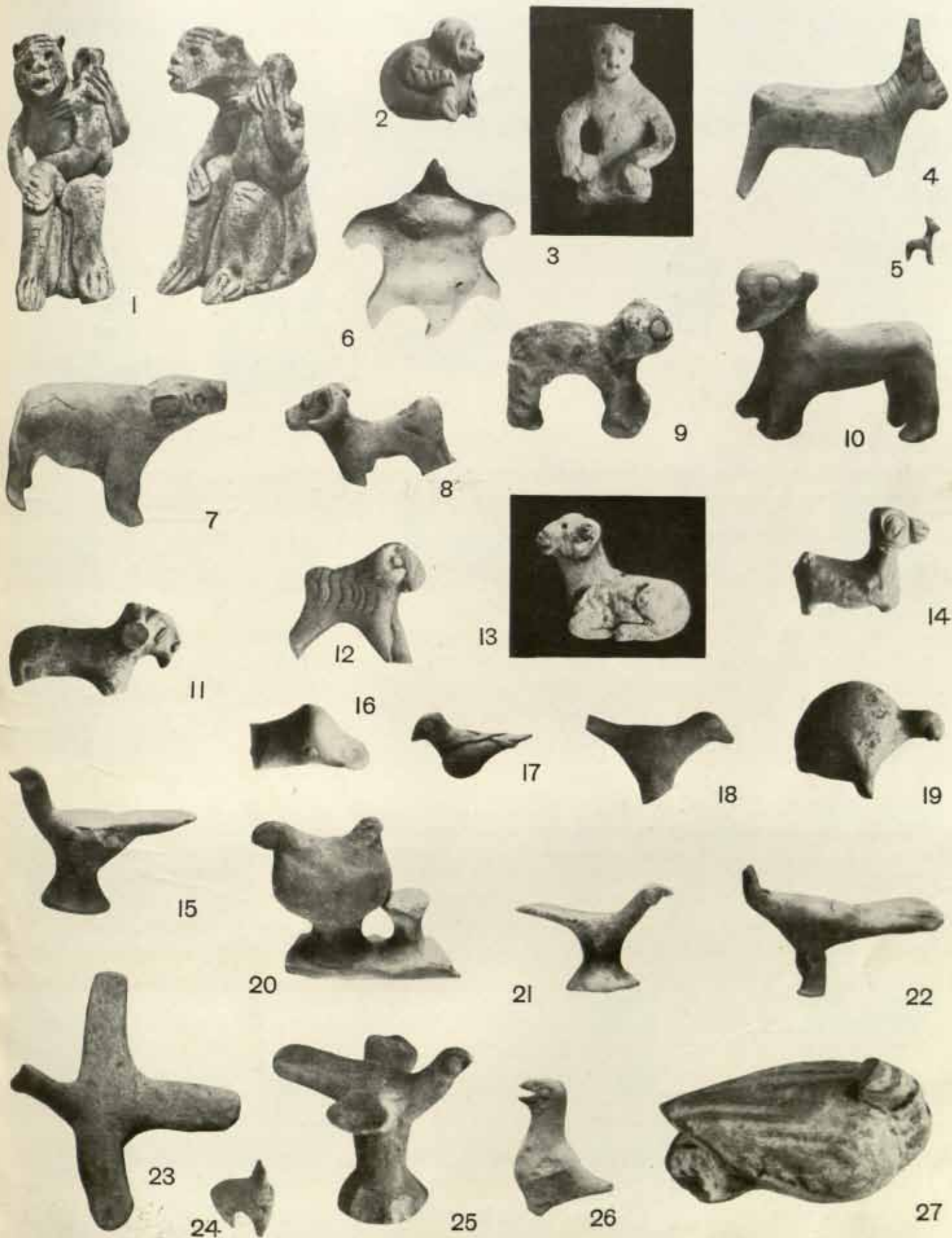
MOHENJO-DARO: DK. AREA, G. SECTION.  
POTTERY, STONE, SHELL AND BRONZE MODEL ANIMALS, LOWER LEVELS.







MOHENJO-DARO: DK. AREA, G. SECTION.  
POTTERY, PASTE AND FAIENCE MODEL ANIMALS. LOWER LEVELS.





MOHENJO-DARO: DK. AREA, G. SECTION.  
POTTERY MODEL ANIMALS, GAMESMEN AND JAR-STOPPERS. LOWER LEVELS.



1



1a



2



3



5



6



7



2a



4



8



9



10



11



12



13



14



15



16



17



18



19





MOHENJO-DARO : DK. & SD AREAS.  
SEALS, AMULETS, BEADS, FIGURINES AND COINS, UPPER LEVELS.

H. SECTION, DK. AREA



691

S.D. SECTION, STUPA AREA



a 1



b



c



a 2



b



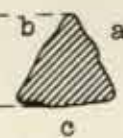
c



3



4



b a c



5




6



7



8



9




10

KUSHAN COINS





















































D





















MOHENJO-DARO, DK. AREA, G. SECTION.

CLAY AND FAIENCE AMULETS.







COPPER TABLETS.




1



2



4




3



5




6



7



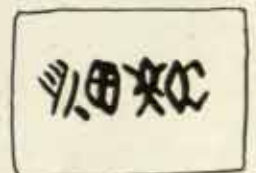


8



9




10



11



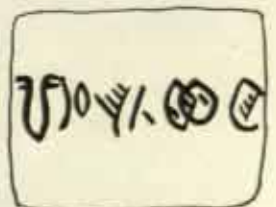

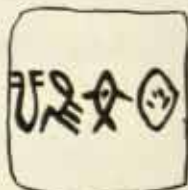

12



13

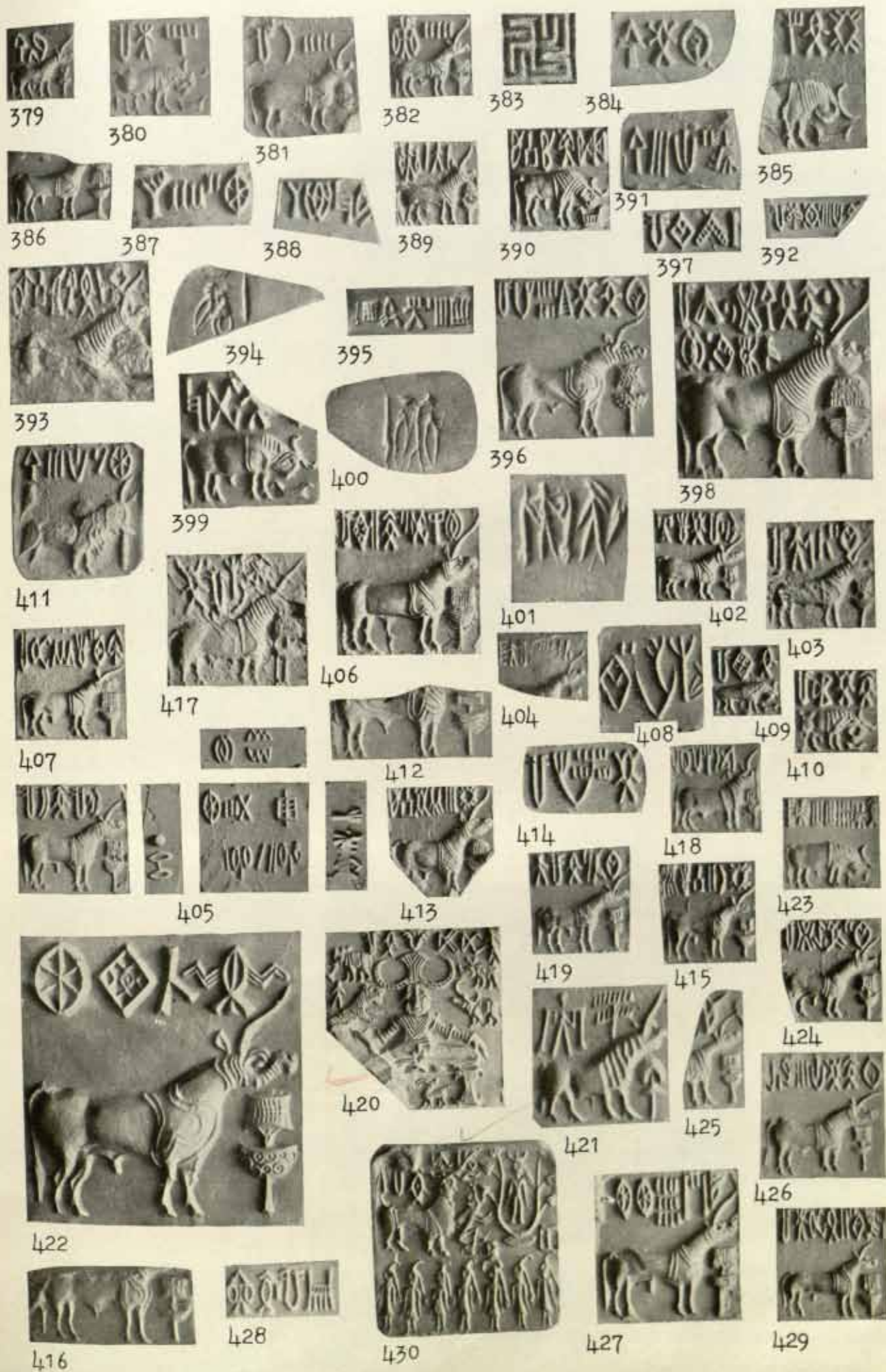


14






















488



489



497



503



510



521



528



530



492



498



504



511



522



537



531



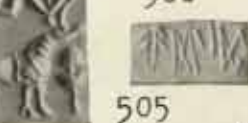
533



493



500



505



512



524



529



534



494



501



507



513



525



518



532



535



495



496



502



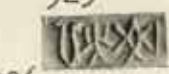
508



514



523



526



527



520



519



536



490




491



509



516



515



517



527



520





519




536













MOHENJO-DARO: DK. AREA, G. SECTION.  
IMPRESSIONS OF SEALS, LOWER LEVELS.














SEAL IMPRESSIONS, HAIR-PINS, COMB, BUTTONS, ETC. LOWER LEVELS.



A



B



C



D




E



F



G



1

2



3



4



5



6



7



8



9



10



11



12

13



14




15






MOHENJO-DARO, DK AREA, G. SECTION.  
CLAY AND FAIENCE AMULETS.






MOHENJO-DARO, DK. AREA, G. SECTION.


CLAY AND FAIENCE AMULETS.







MOHENJO-DARO, DK. AREA, G. SECTION.  
COPPER TABLETS AND CLAY AMULETS, LOWER LEVELS.




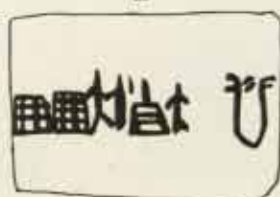
1




2



3



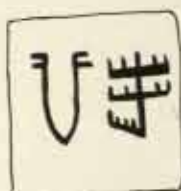

6



4



5



7



8



9



10



15



12



11



14



13



16



17



18




19





MOHENJO-DARO, DK. AREA, G. SECTION.  
STONE AND POTTERY OBJECTS.












UPPER LEVELS



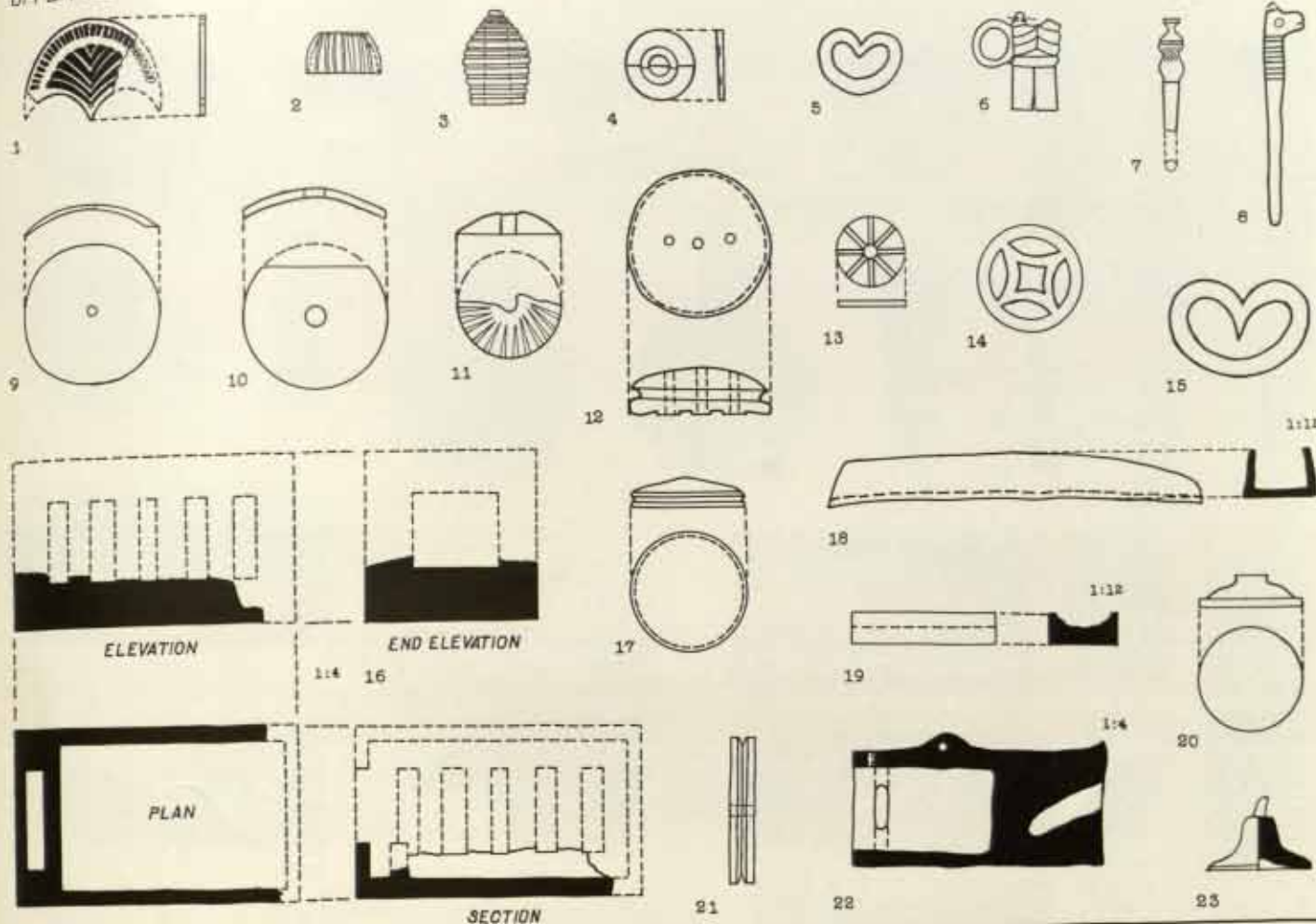




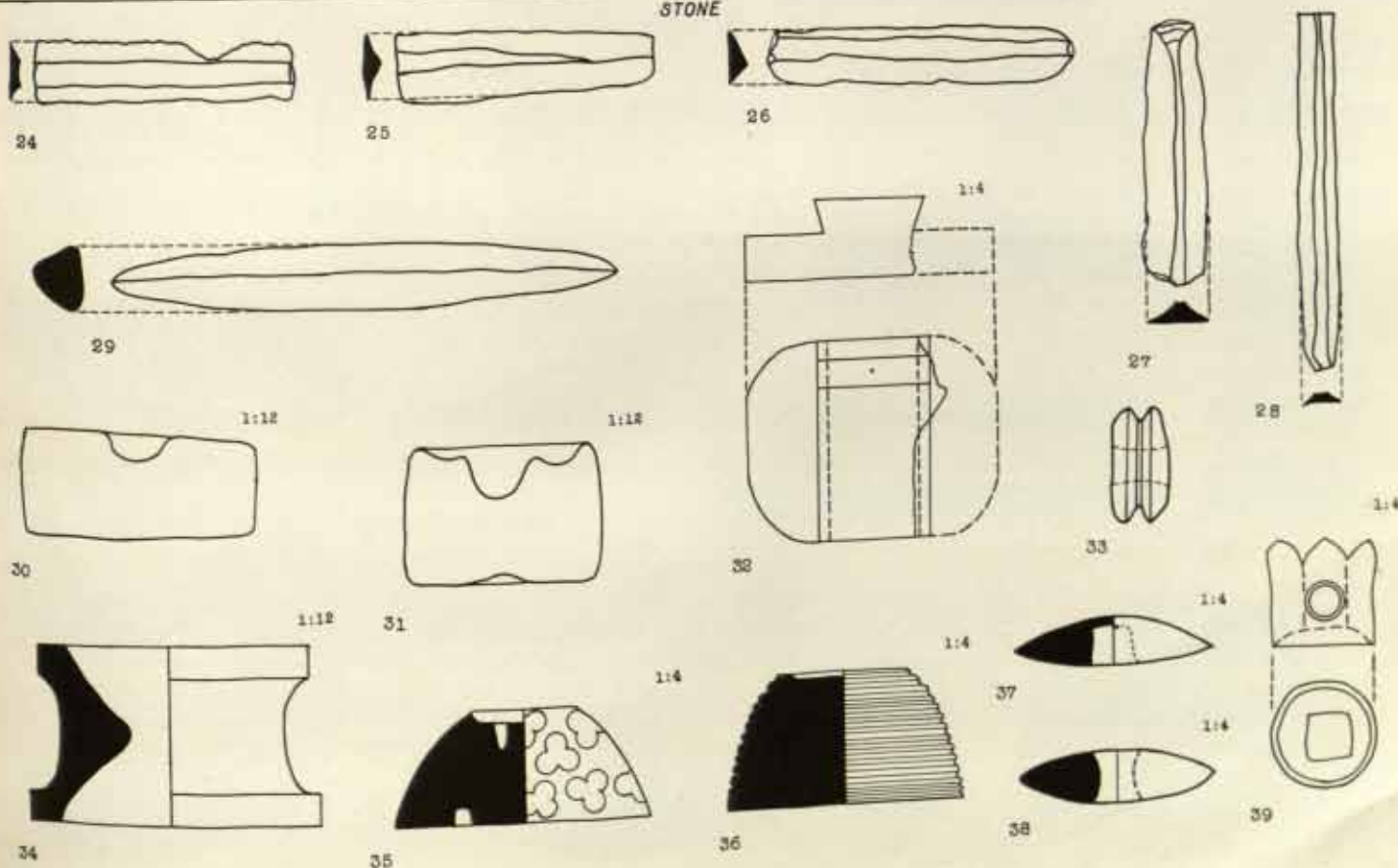
MOHENJO-DARO, DK AREA, G. SECTION.  
MISCELLANEOUS OBJECTS.


UPPER-LEVELS

SCALE 1:2




STONE





MOHENJO-DARO, DK. AREA, G. SECTION.  
MISCELLANEOUS OBJECTS.


LOWER LEVELS







MOHENJO-DARO, DK. AREA, G. SECTION.  
MISCELLANEOUS OBJECTS.

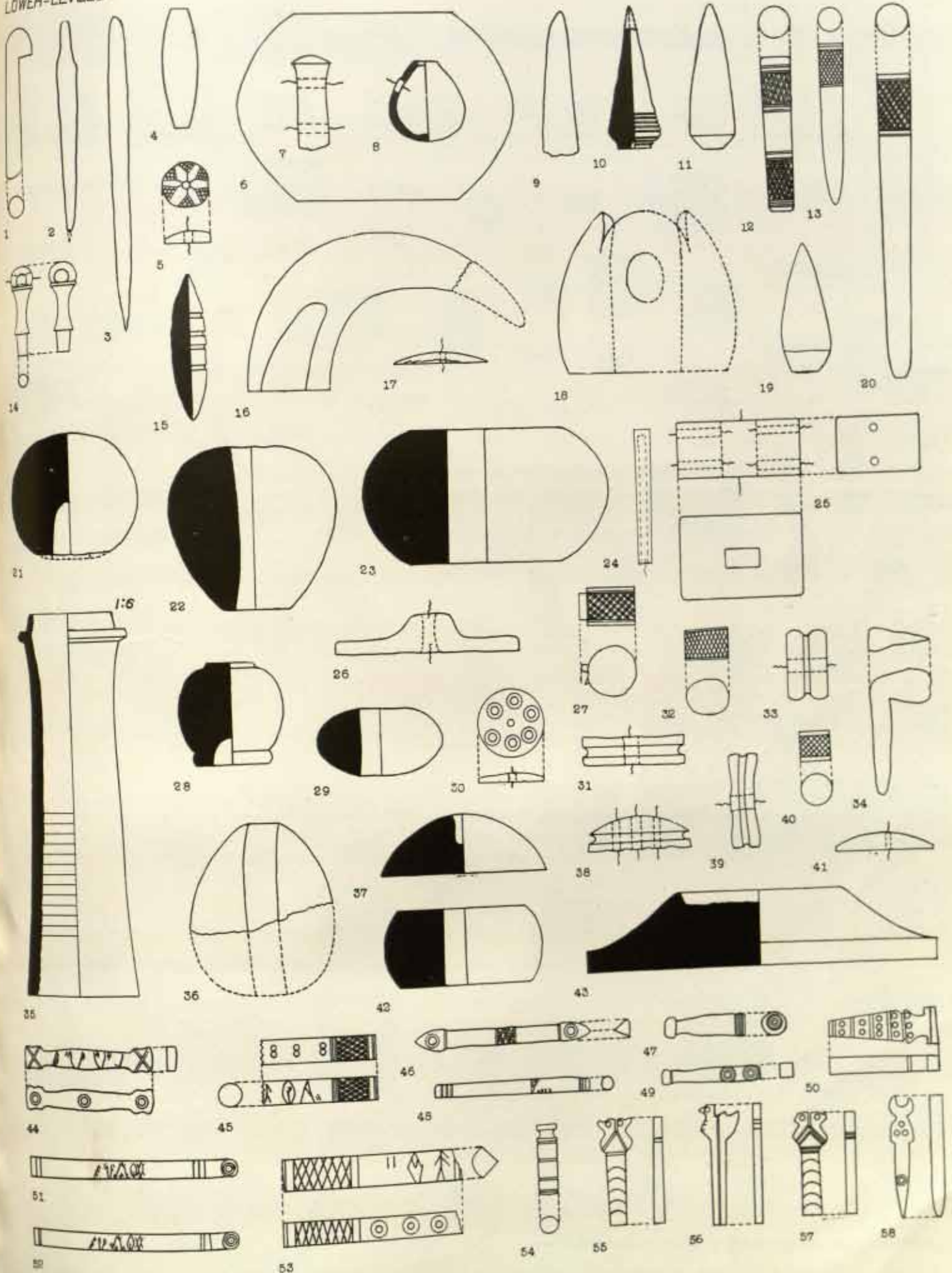






SCALE 1:2


LOWER-LEVELS





MOHENJO-DARO, DK. AREA, G. SECTION.  
MISCELLANEOUS OBJECTS.


LOWER-LEVELS














COPPER AND BRONZE TOOLS AND IMPLEMENTS;

SCALE 1:2

UPPER-LEVELS






MOHENJO-DARO, DK. AREA, G. SECTION.  
COPPER AND BRONZE TOOLS, IMPLEMENTS AND UTENSILS.

SCALE 1:2

UPPER-LEVELS




2



3

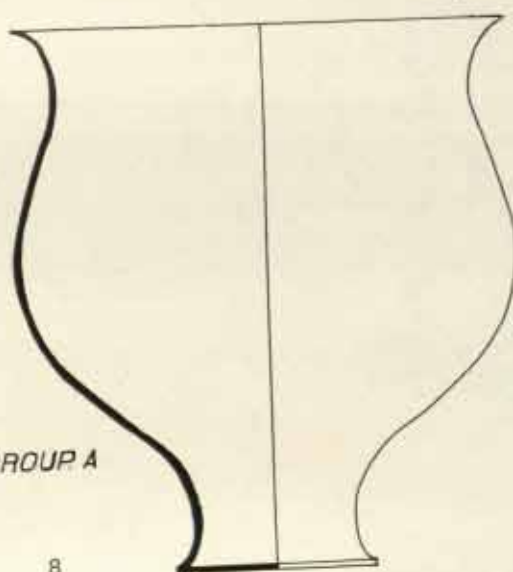


4



5

GROUP A



8



9



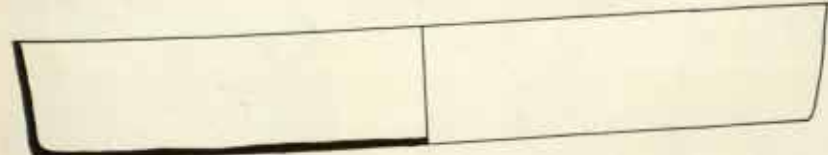
6



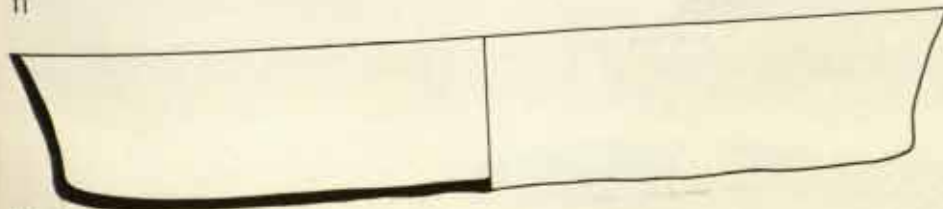
7



10




11



13



12



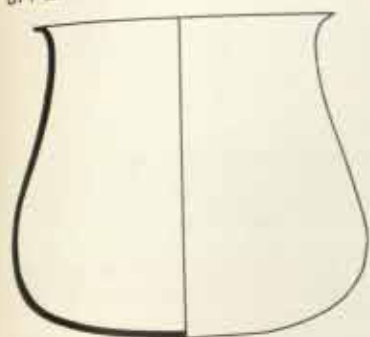
14



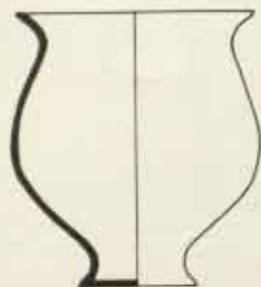


UPPER-LEVELS

SCALE 1:2



1



2



3

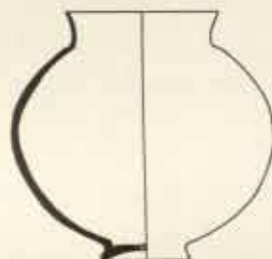


4

GROUP A



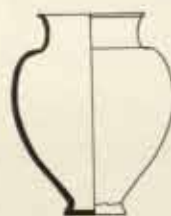
5



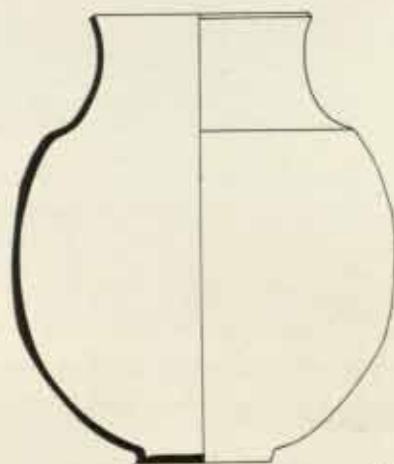
6




7



8



9




10



11


GROUP B



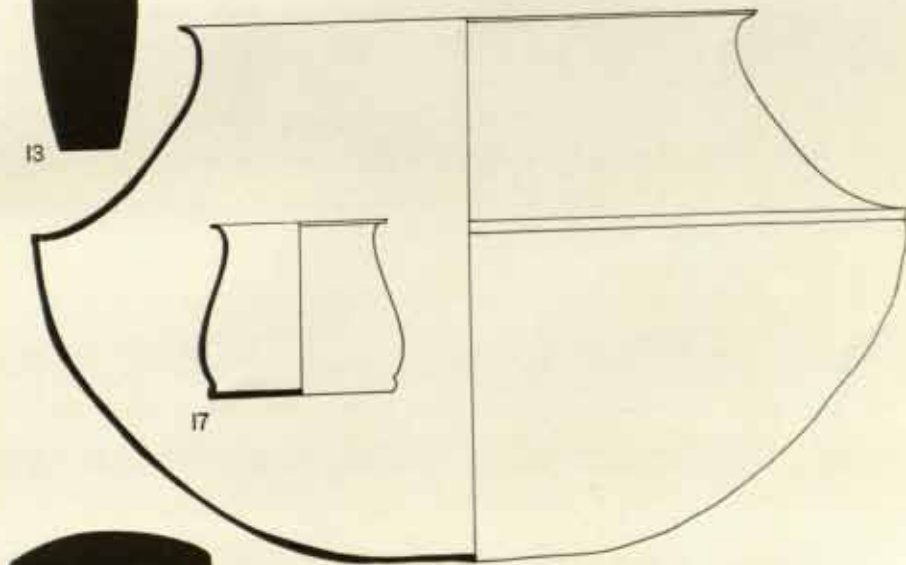
12



13



14



15



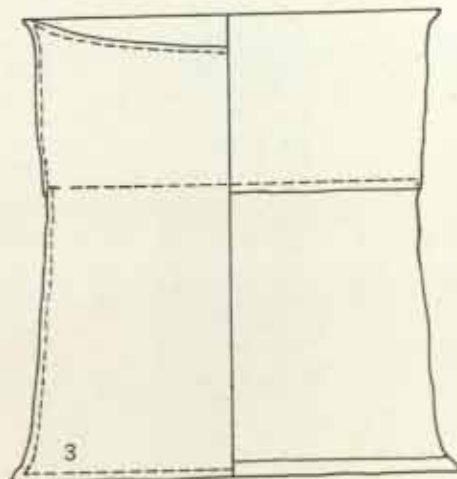
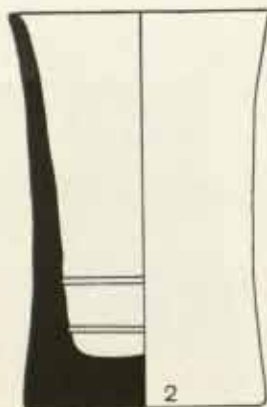
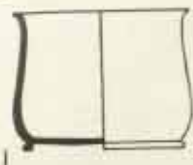
16




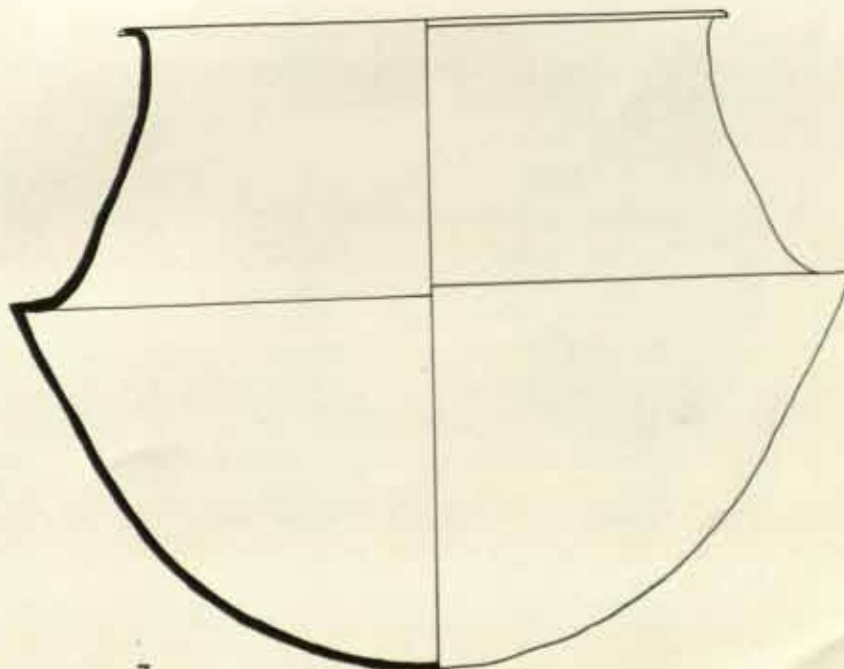
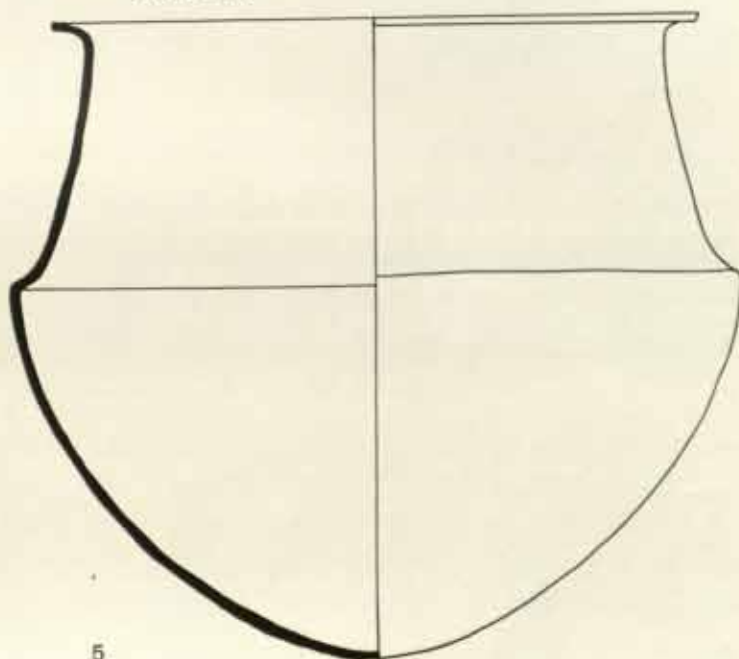


SCALE 1:2

UPPER-LEVELS




GROUP C





*Scale all 1:2*







MOHENJO-DARO, DK. AREA, G. SECTION.  
COPPER AND BRONZE OBJECTS. UPPER LEVELS.










UPPER-LEVELS

SCALE 1:2












MOHENJO-DARO, DK. AREA, G. SECTION.  
COPPER AND BRONZE TOOLS, IMPLEMENTS AND ORNAMENTS.








UPPER-LEVELS




SCALE 1:2





UPPER-LEVELS

SCALE 1:2








## COPPER AND BRONZE OBJECTS.

SCALE 1:2

UPPER-LEVELS








## MISCELLANEOUS OBJECTS.

UPPER-LEVELS

SCALE 1:2









MOHENJO-DARO. DK. AREA, G. SECTION.  
COPPER AND BRONZE IMPLEMENTS AND TOOLS.

LOWER-LEVELS

SCALE 1:2









MOHENJO-DARO, DK. AREA, G. SECTION.

COPPER AND BRONZE OBJECTS.

LOWER-LEVELS  
GROUP

SCALE 1:2








SCALE 1:2


LOWER-LEVELS





LOWER-LEVELS

SCALE 1:2









LOWER-LEVELS

SCALE 1:2













MOHENJO-DARO, DK. AREA, G. SECTION.  
COPPER AND BRONZE UTENSILS AND OTHER OBJECTS.







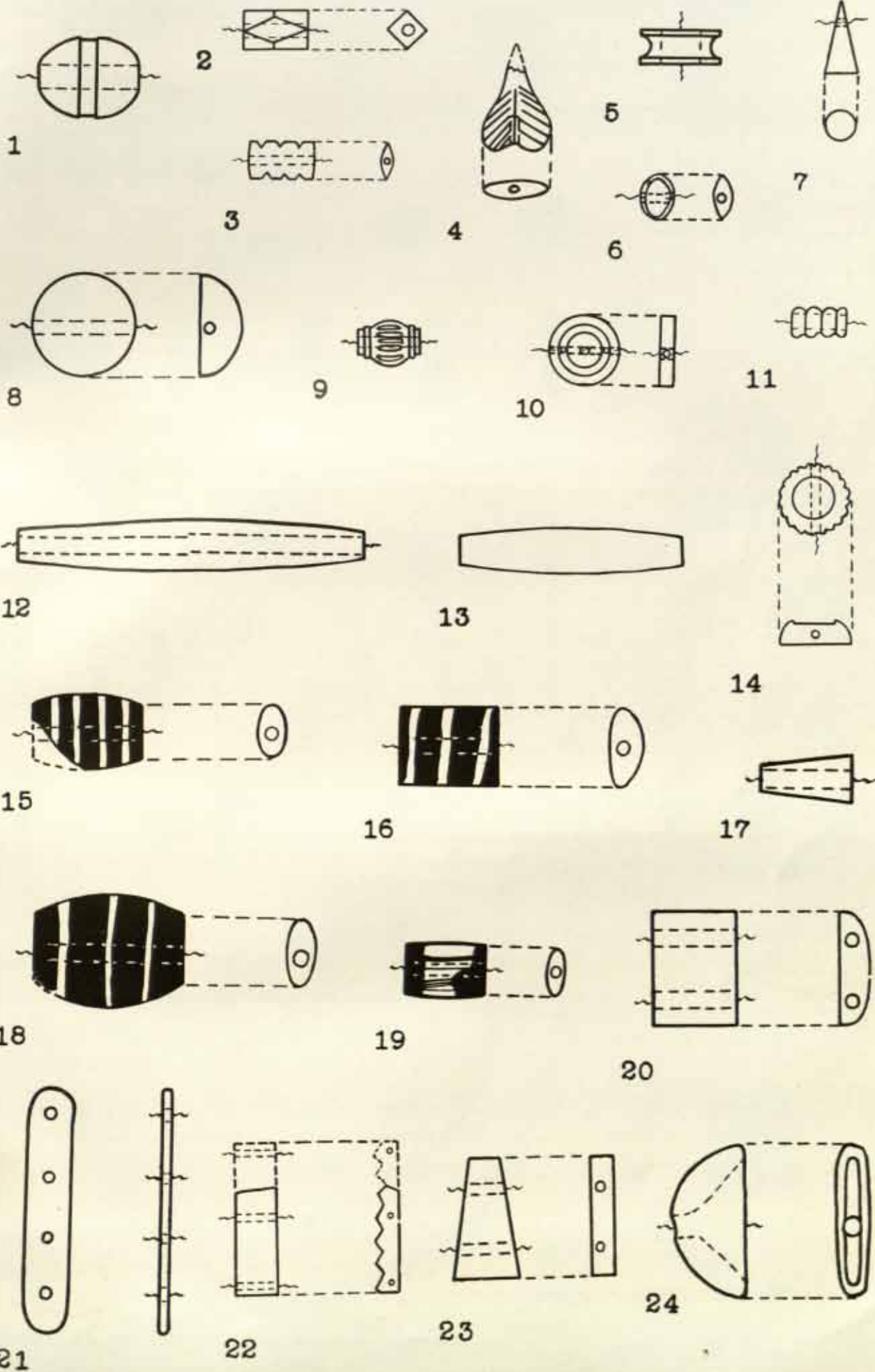







UPPER LEVELS

SCALE. 1:1.







UPPER LEVELS









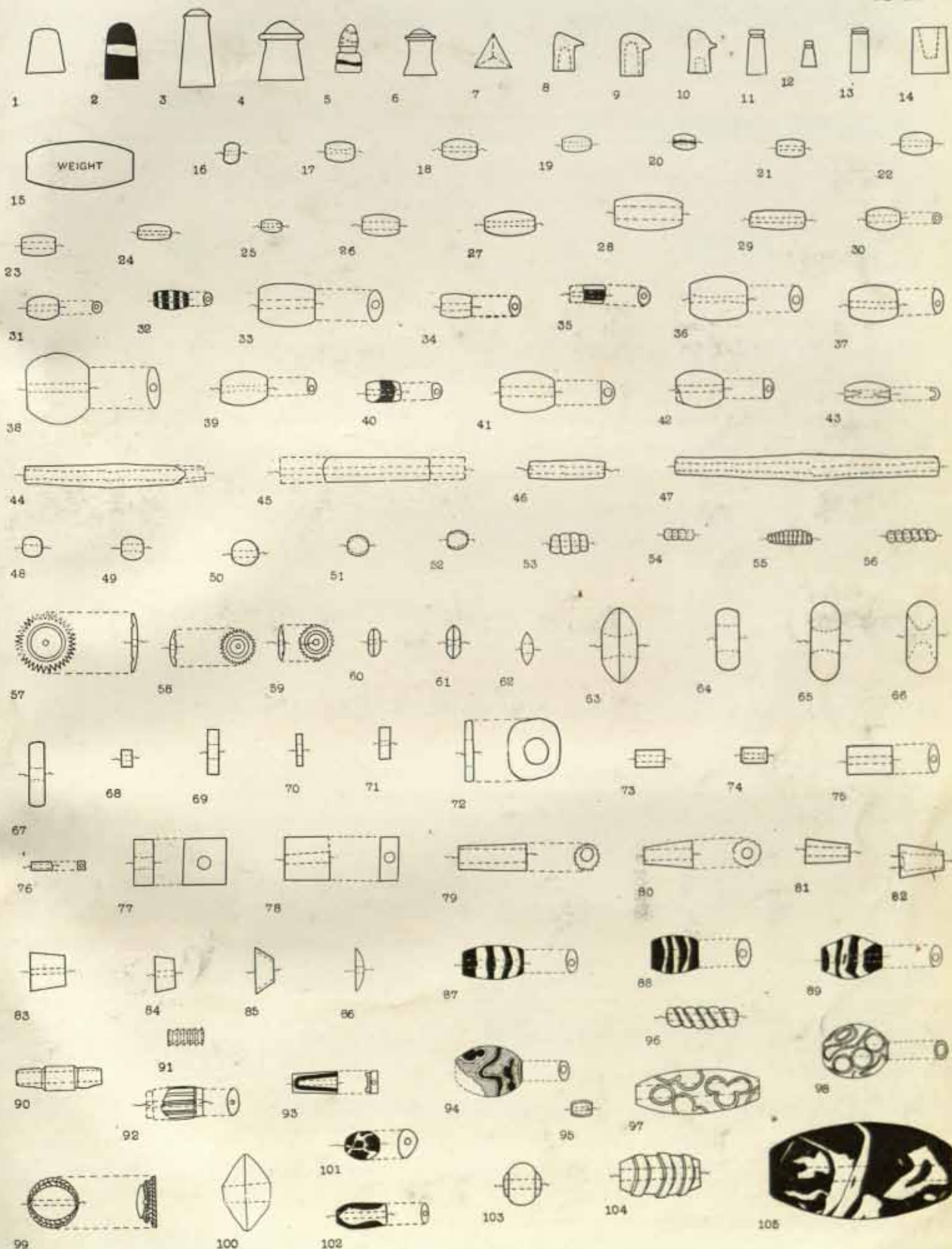
UPPER LEVELS






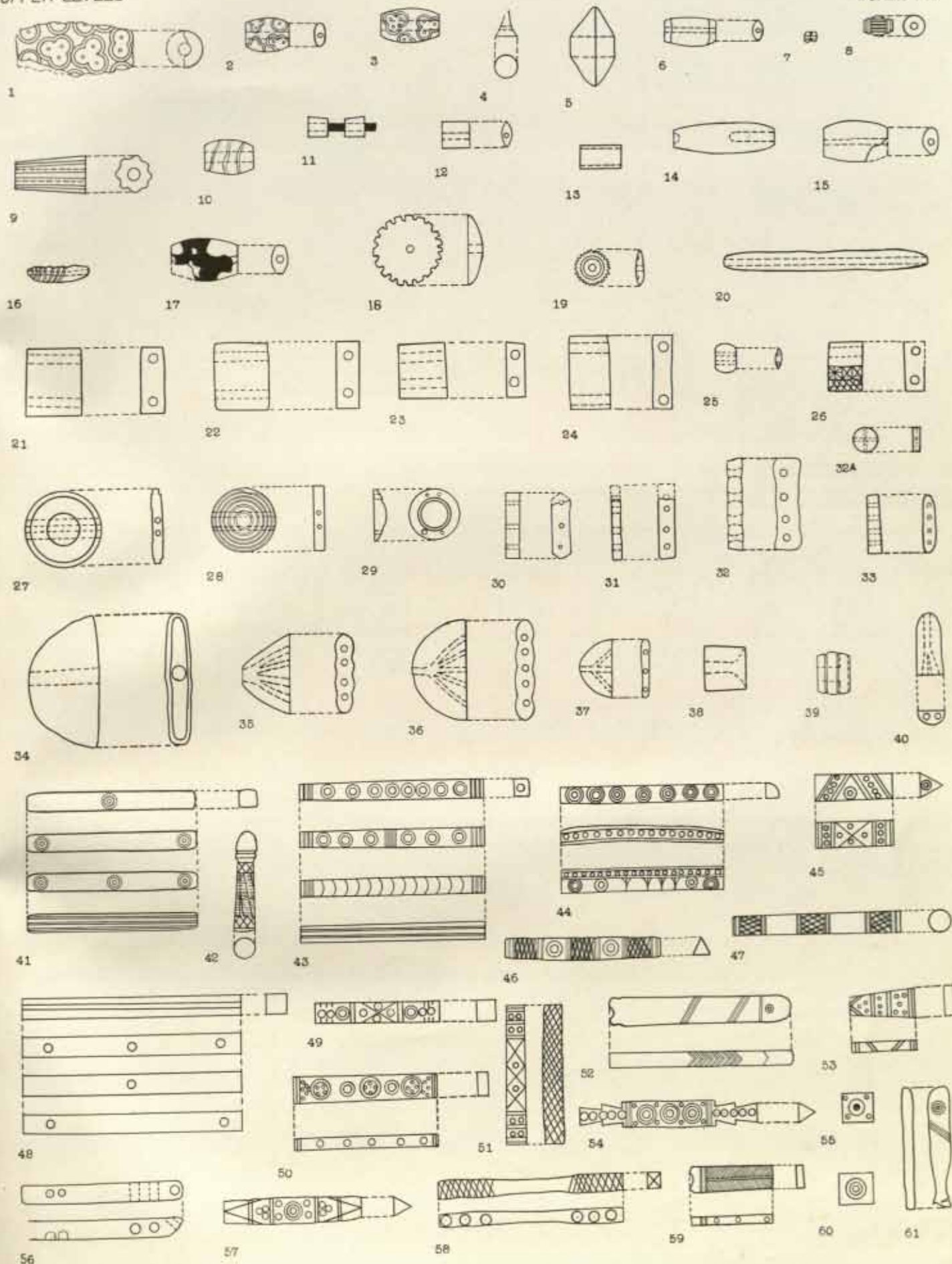
UPPER-LEVELS

SCALE 1:2






SCALE 1:2














MOHENJO-DARO, DK. AREA, G. SECTION.  
MISCELLANEOUS OBJECTS.

UPPER LEVELS





UPPER LEVELS







MOHENJO-DARO, DK AREA, G SECTION.  
BULLAE, BUTTONS, BRACELETS, INLAY AND OTHER OBJECTS. LOWER LEVELS.








LOWER LEVELS

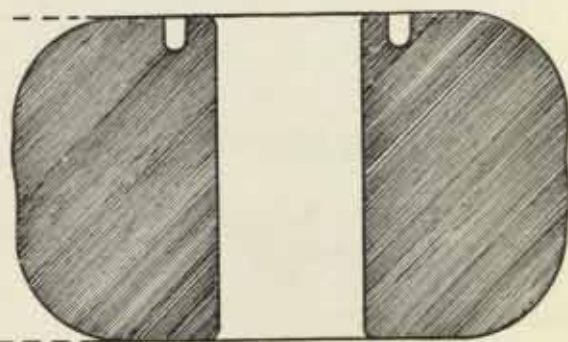
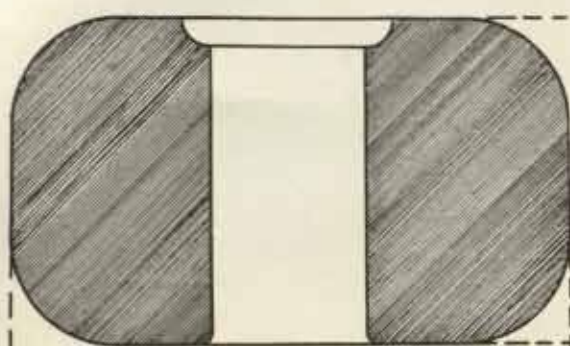
SCALE 1:2





MOHENJO-DARO. HR. AREA.

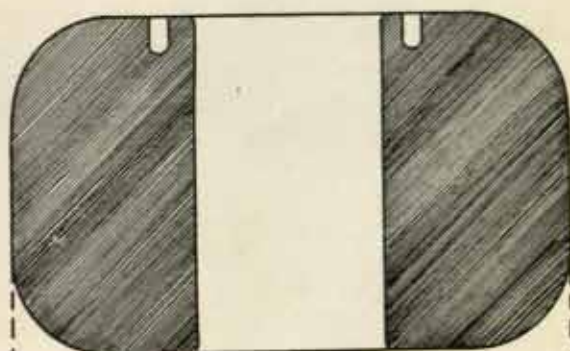
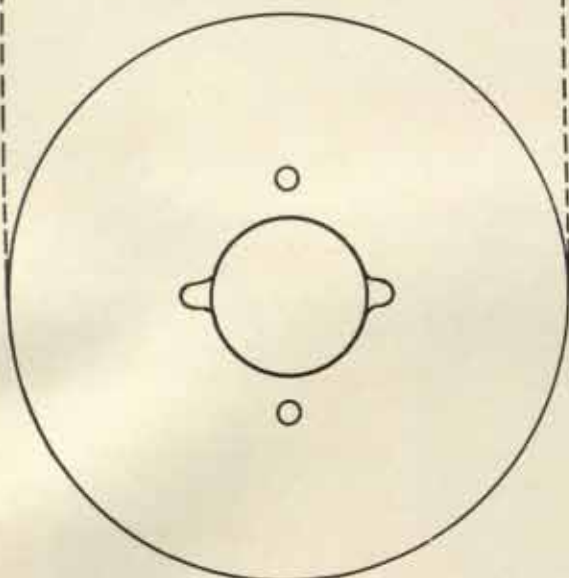
RING-STONES.



RING STONE (HR 5925)



INCHES


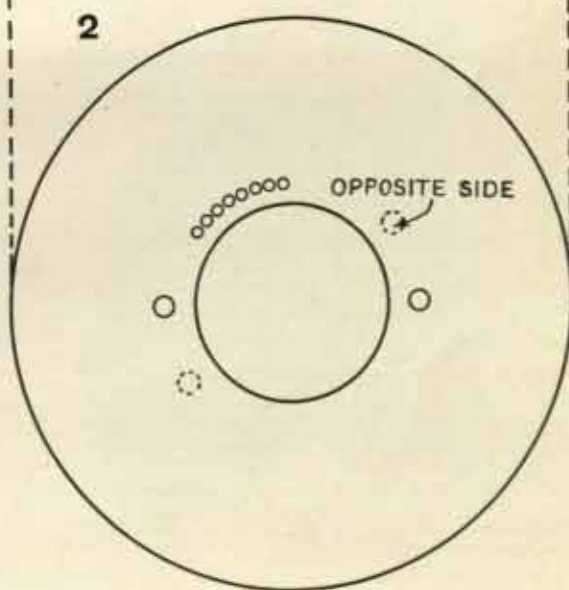


RING STONE (HR 5930)

3



2




4



5







1



4



2



3



5



6




7



8

FIG. 1. NORMA LATERALIS OF M. 27.  
FIG. 2. NORMA FRONTALIS OF M. 27.  
FIG. 3. NORMA VERTICALIS OF M. 27.  
FIG. 4. NORMA LATERALIS OF M. 28.

FIG. 5. NORMA FRONTALIS OF M. 28.  
FIG. 6. NORMA LATERALIS OF M. 40.  
FIG. 7. NORMA FRONTALIS OF M. 32.  
FIG. 8. NORMA LATERALIS OF M. 32.





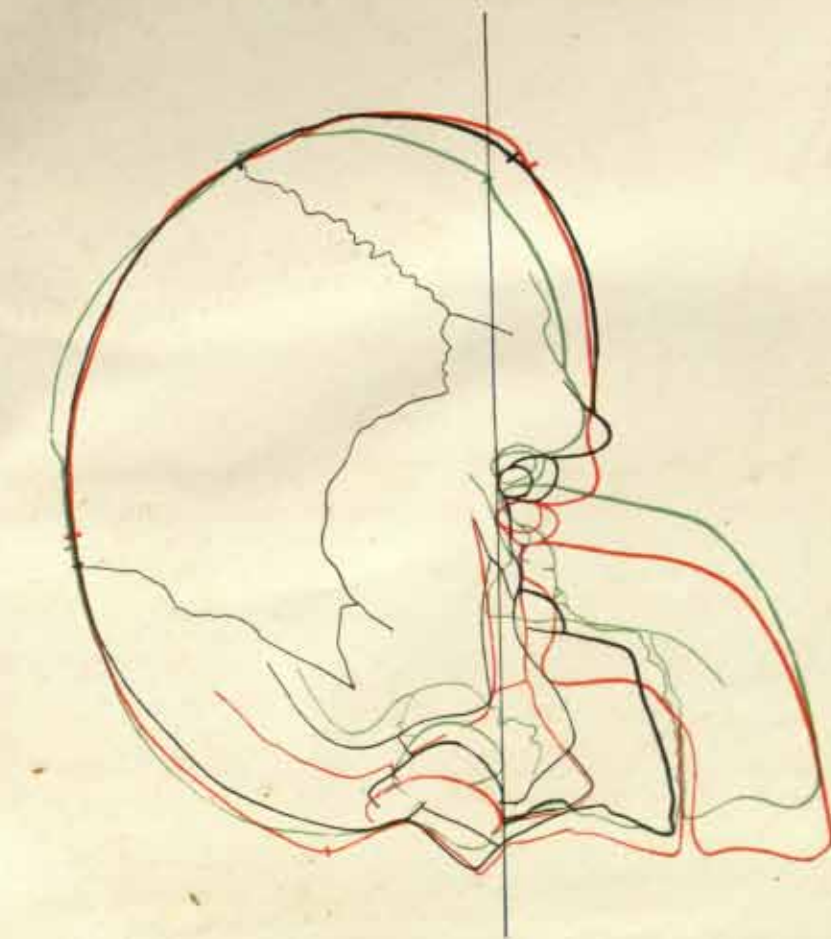


Fig. 1.

Mean of M. 27 and 28  
Mean of M. 2 and 11

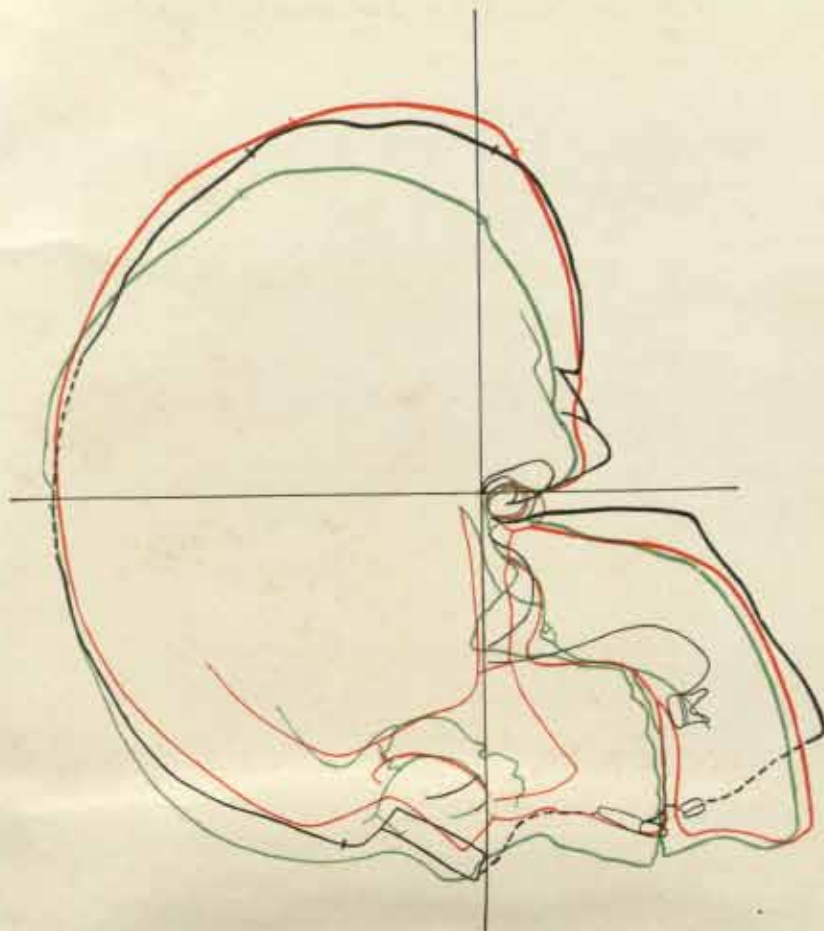



Fig. 2.

M. 28  
Mean of M. 2 and 11



Central Archaeological Library,  
NEW DELHI. 9954.

Call No. 913.05471 / Mac

Author— MacKay, E.J.H.

Title— Further exca --  
-- at Mohenjo Daro

| Borrower No.   | Date of Issue | Date of Return |
|----------------|---------------|----------------|
| K.K. Rana      | 19/3/83       | 19.3.83        |
| J.P. Joshi     | 19/2/86       | 24/12/86       |
| Rajendra Yadav | 2.2.90        | 6/9/96         |
|                |               |                |
|                |               |                |

"A book that is shut is but a block"

CENTRAL ARCHAEOLOGICAL LIBRARY  
GOVT. OF INDIA  
Department of Archaeology  
NEW DELHI

Please help us to keep the book  
clean and moving.